LAKE NORMAN NORTH QUADRANGLE
NORTH CAROLINA
7.5 MINUTE SERIES (TOPOGRAPHIC)

4855 III NE (SHEPHERDS)

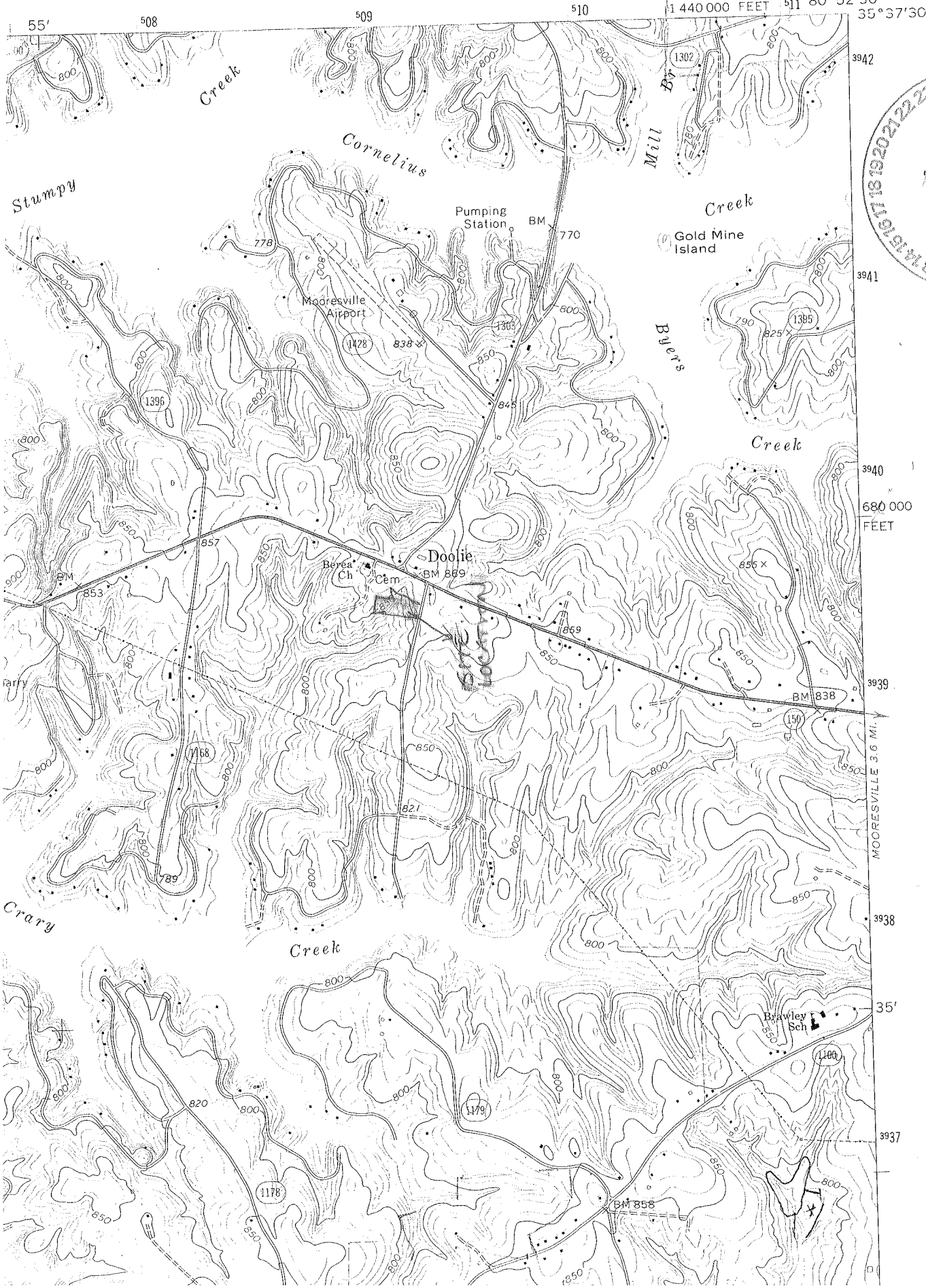

JAN 2001
Received
Section

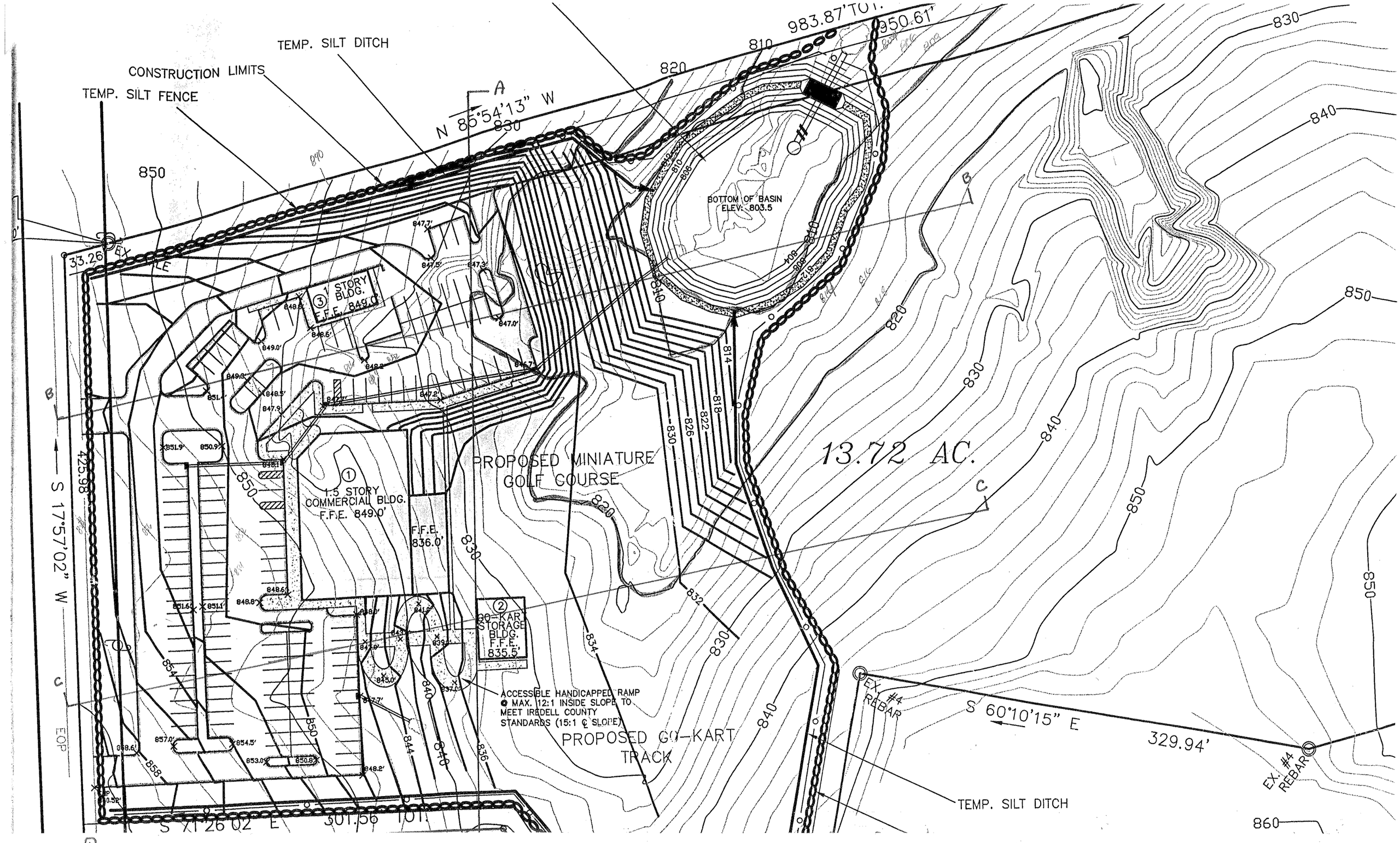
TEMP. SILT DITCH
CONSTRUCTION LIMITS
TEMP. SILT FENCE
983.87' TOT.
950.61'
N 85°54'13" W
BOTTOM OF BASIN
ELEV. 803.5
3 STORY BLDG. F.F.E. 849.0'
1.5 STORY COMMERCIAL BLDG. F.F.E. 849.0'
F.F.E. 836.0'
PROPOSED MINIATURE GOLF COURSE
13.72 AC.
GO-KART STORAGE BLDG. F.F.E. 835.5'
ACCESSIBLE HANDICAPPED RAMP @ MAX. 12:1 INSIDE SLOPE TO MEET IREDELL COUNTY STANDARDS (15:1 @ SLOPE)
PROPOSED GO-KART TRACK
S 17°57'02" W
425.98'
S 60°10'15" E
329.94'
EX. #4 REBAR
TEMP. SILT DITCH
EOP

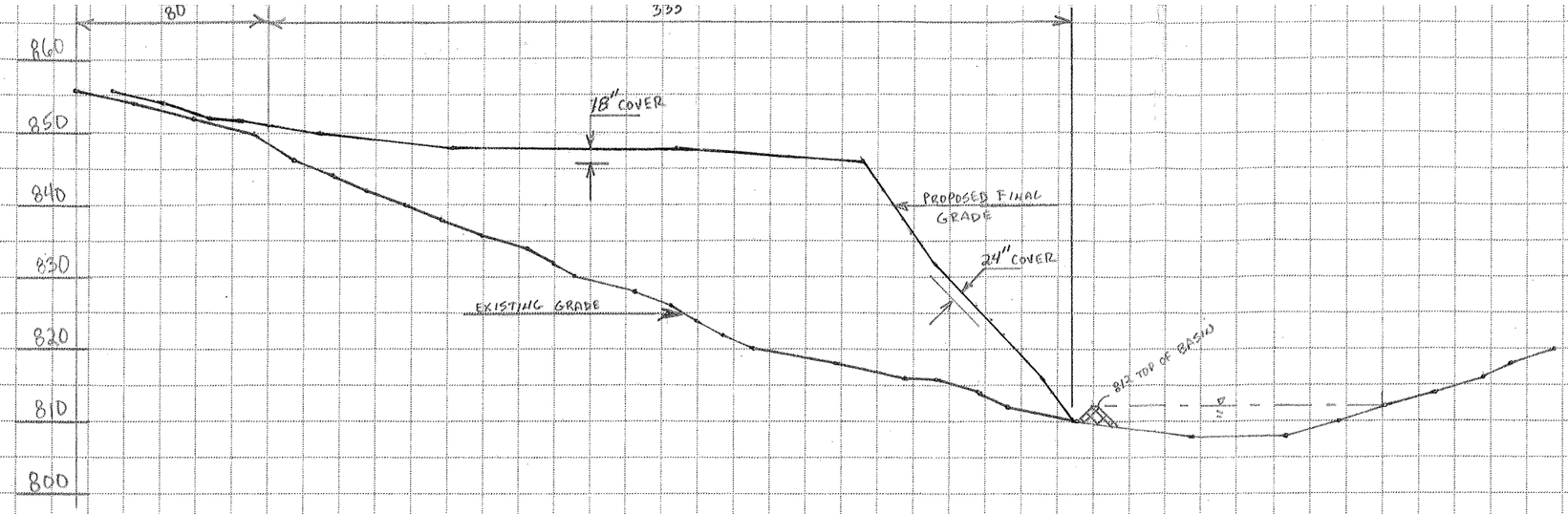

SECTION B-B

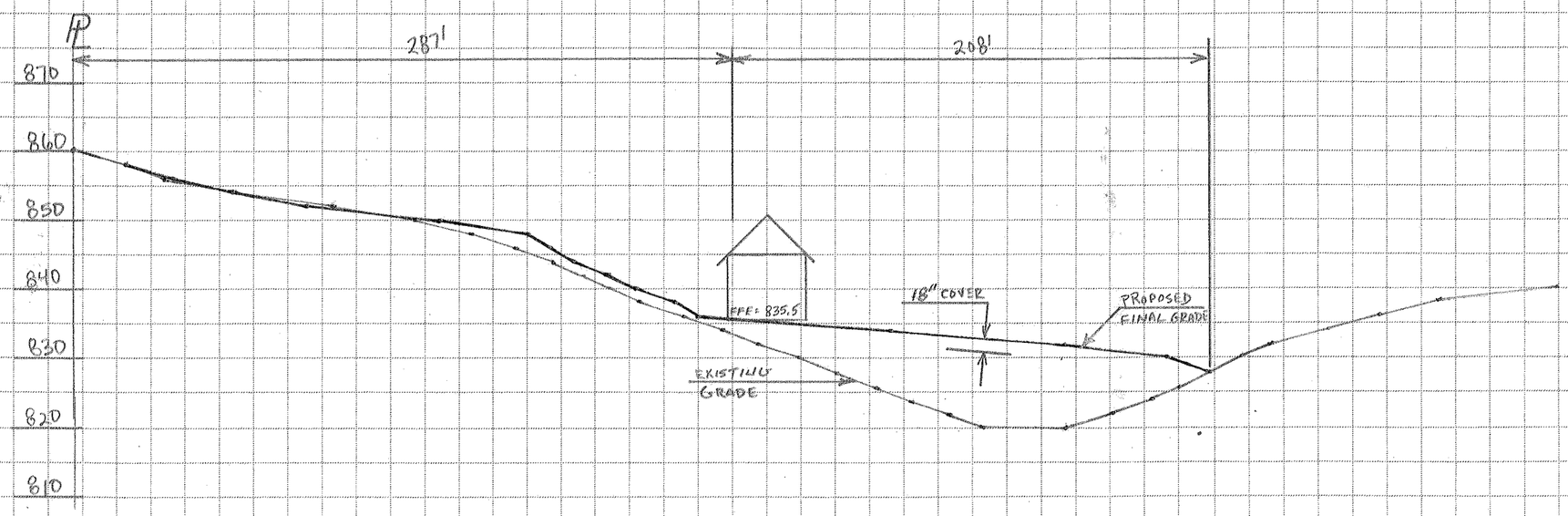

SECTION C-C

North Carolina Department of Environment & Natural Resources
225 Green Street – Suite 714
Fayetteville, NC 28301-5043

JOB RACE PARK USA, INC.

SHEET NO. 1 OF 1

CALCULATED BY J. BARBER DATE 2/12/01

CHECKED BY _____ DATE _____

SCALE 1" = 20' VERT. / 1" = 60' HORZ.

PRODUCT 206-1 NEBS Inc., Groton, Mass. 01471. To Order PHONE TOLL FREE 1-800-225-6380