5303Map1992 - Batch No.___

1 4

1

Lee Co. 53-03

5303 1992
Map

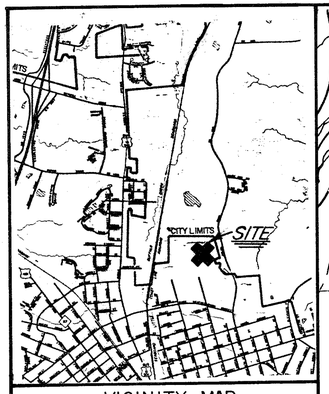

VICINITY MAP
(NTS)

NOTE: APPROX. 21 AC. TO BE SEEDED, LIMED, FERTILIZED, ETC.

APPROVED
DIVISION OF SOLID WASTE MANAGEMENT
DATE 12-15-98 BY

NOTE: WINDROWS 8-11 WILL NOT BE USED FOR ACTIVE COMPOST.
WILL BE USED FOR STOCKPILING OF MATURE COMPOST ONLY.

REVISED: 12/02/98

B-28.0792

CITY OF SANFORD
DEPARTMENT OF ENGINEERING
P.O. BOX 338 SANFORD, N.C. 27330

PROJECT:
CITY OF SANFORD COMPOST FACILITY
SITE PLAN/PROCESS FLOW DIAGRAM

SCALE: 1" = 100'
HORIZONTAL: NONE
VERTICAL: NONE
DATE: 2/19/92

DESIGN BY: V.I.C.
DRAWN BY: J.J.B.
CONTRACTOR:
REVISIONS 3/18/92
8/04/97

NORTH CAROLINA PROFESSIONAL ENGINEER SEAL 15385 VICTOR INMAN

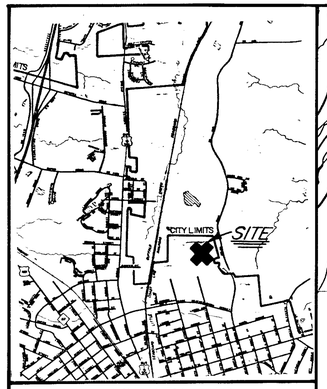

VICINITY MAP
(NTS)

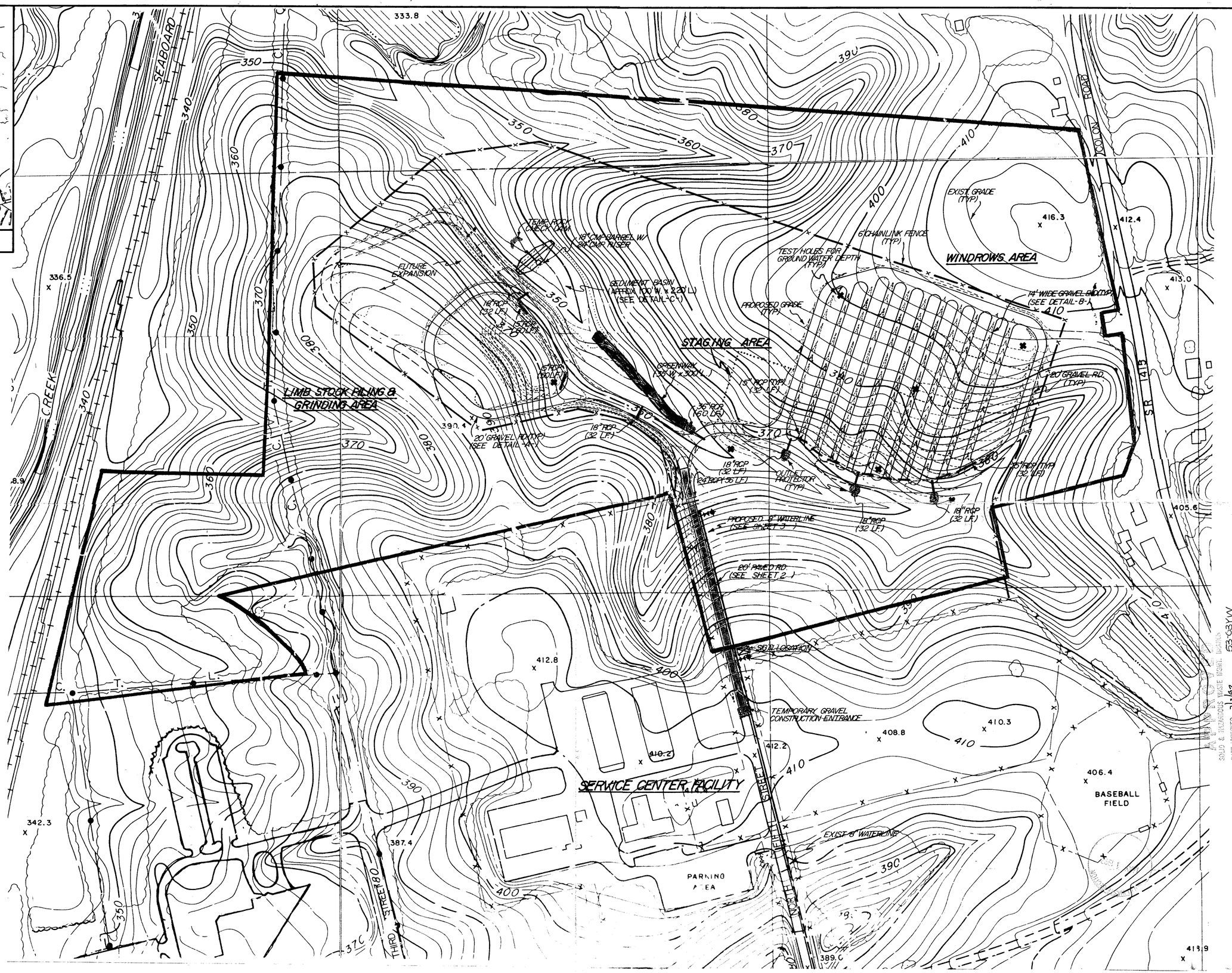

DESIGN BY: V.I.C.
DRAWN BY: J.J.B.
CONTRACTOR:
REVISIONS 3/18/92
SHEET 1 of 4

SCALE: 1" = 100'
HORIZONTAL: NONE
VERTICAL: NONE
DATE: 2/19/92

CITY OF SANFORD
DEPARTMENT OF ENGINEERING
P.O. BOX 338 SANFORD, N.C. 27330

PROJECT:
CITY OF SANFORD COMPOST FACILITY

APPROVED
SOLID & HAZARDOUS WASTE MGMT. BRANCH
DATE APPROVED 7/2/92 53-03YW

NORTH CAROLINA PROFESSIONAL SEAL 15385 ENGINEER VICTOR IRVIN

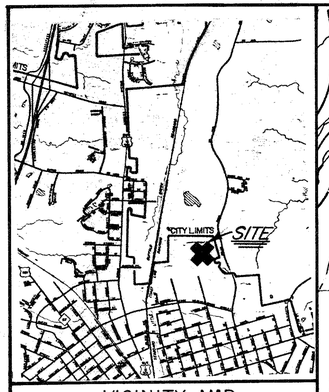

VICINITY MAP
(NTS)

NOTE: APPROX. 21 AC. TO BE SEEDED, LIMED, FERTILIZED, ETC.

APPROVED
DIVISION OF SOLID WASTE MANAGEMENT
DATE 12-15-98 BY

NOTE: WINDROWS 8-11 WILL NOT BE USED FOR ACTIVE COMPOST.

WILL BE USED FOR STOCKPILING OF MATURE COMPOST ONLY.

REVISED: 12/02/98

B-28.0792

DESIGN BY: V.I.C.
DRAWN BY: J.J.B.
CONTRACTOR:
REVISIONS 3/18/92
8/04/97

SCALE: 1"= 100'
HORIZONTAL: NONE
VERTICAL: NONE
DATE: 2/19/92

CITY OF SANFORD
DEPARTMENT OF ENGINEERING
P.O. BOX 338 SANFORD, N.C. 27330

PROJECT:
CITY OF SANFORD COMPOST FACILITY
SITE PLAN/PROCESS FLOW DIAGRAM



SCALE: 1"= 200'
N
CHEROKEE BRICK INDUSTRY
ZONED MULTI FAMILY RESIDENTIAL DISTRICT
ZONED HEAVY INDUSTRY
pond
8" GAS MAIN
COLON RD
ZONED LIGHT INDUSTRY
CSX RAILROAD
ELECTRICAL TRANSMISSION LINE
DWELLING (TYP)
ZONED RESIDENTIAL AGRICULTURE DISTRICT
12" WATER MAIN
pond
p/l
WELL (TYP)
ZONED RESIDENTIAL AGRICULTURE DISTRICT
DWELLING (TYP)
COMPOST FACILITY
ZONED LIGHT INDUSTRY
drainage path
WELL (TYP)
p/l
p/l
p/l
ZONED RESIDENTIAL AGRICULTURE DISTRICT
LITTLE BUFFALO CREEK
p/l
pond
DWELLING (TYP)
ZONED OFFICE & INSTITUTIONAL ULTI FAMILY
CITY OF SANFORD SERVICE CENTER
CITY OF SANFORD MUNICIPAL BLDG.
DWELLING (TYP)
8" WATER MAIN
ZONED LIGHT INDUSTRY
LEE COUNTY FAIR GROUNDS BLDG.
CIVIC ORGANIZATION BLDG.
CHURCH
ZONED RESIDENTIAL AGRICULTURE DISTRICT
N. FIFTH ST.
WEATHERSPOON ST.
AVONDALE INDUSTRY
PANTRY CONVIENCE STORE