1 Durham Co.

3204 1994

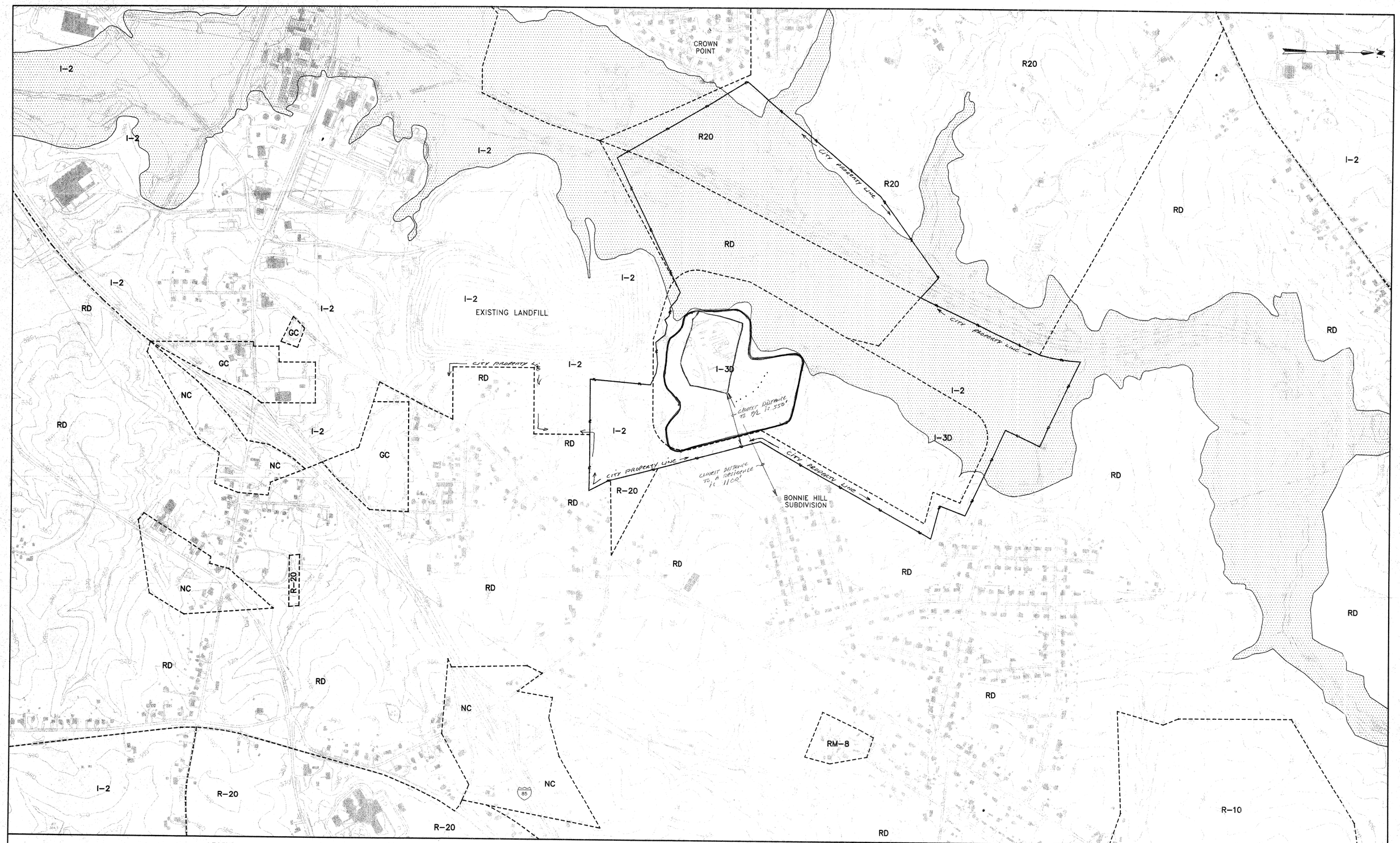

LEGEND:

- - - - - -	ZONING BOUNDARY
R-20	LOW DENSITY RESIDENTIAL (20,000 SQ. FT. LOTS)
R-10	LOW DENSITY RESIDENTIAL (10,000 SQ. FT. LOTS)
RD	RURAL DISTRICT (LARGE LOT RESIDENTIAL)
NC	NEIGHBORHOOD COMMERCIAL (LIMITED COMMERCIAL)
GC	GENERAL COMMERCIAL (COMMERCIAL ACTIVITIES ORIENTED TO MAJOR ROADS)
RM-8	MULTI-FAMILY RESIDENTIAL (4 SUBDISTRICTS OF 8 UNITS/ACRE)
I-2	LIGHT INDUSTRIAL (LIMITED INDUSTRIAL)
I-3D	INDUSTRIAL
	100 YEAR FLOOD PLAIN
—PL—	EXISTING PROPERTY LINE
———	SITE BOUNDARY
	COMPOST AREA
. . . . .	SWALE

NOTE: TOPOGRAPHY AND PLANIMETRIC FEATURES ARE FROM SURVEY PROVIDED BY WESTINGHOUSE LANDMARK GIS, INC. TO THE CITY OF DURHAM DATED MARCH 1994.

CITY OF DURHAM
YARD WASTE FACILITY
(WITHIN RED SITE BOUNDARY)

SCALE: 1" = 400'

3204Map1996 - Batch No.___

Durham Co.

1

3204-1996
Map

CITY OF DURHAM
YARD WASTE FACILITY
AERIAL PHOTO

AERIAL PHOTO WAS TAKEN BY SOUTHERN AERIAL MAPPING DATED APRIL 1996.
SCALE: 1" = 300'

3204Map1999 - Batch No.___

32041999
maps

Durham Co 32-04 Maps

2

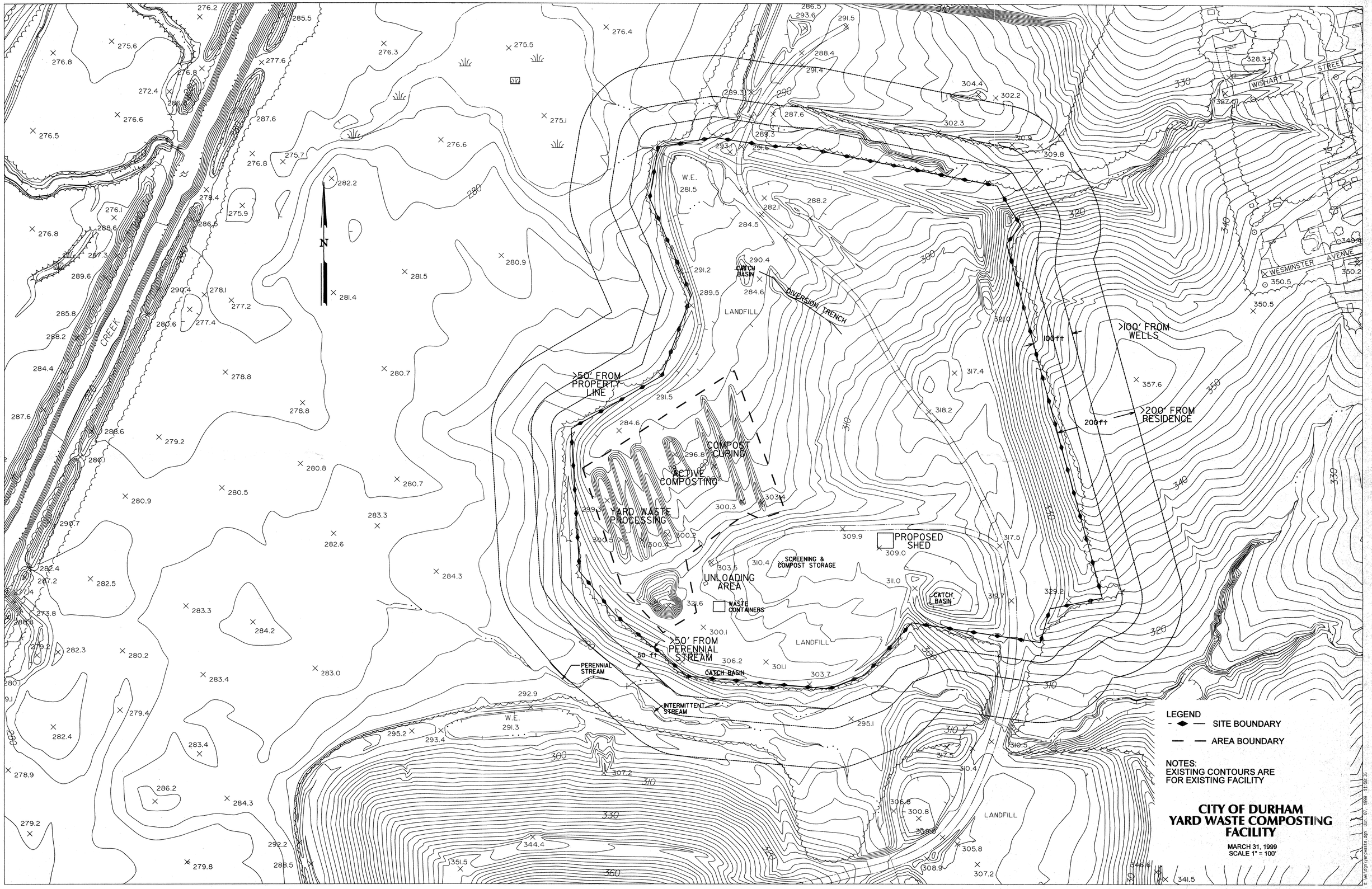
N
CREEK
W.E.
281.5
CATCH BASIN
DIVERSION TRENCH
LANDFILL
>50' FROM PROPERTY LINE
>100' FROM WELLS
100 ft
>200' FROM RESIDENCE
200 ft
COMPOST CURING
ACTIVE COMPOSTING
YARD WASTE PROCESSING
PROPOSED SHED
SCREENING & COMPOST STORAGE
UNLOADING AREA
WASTE CONTAINERS
CATCH BASIN
LANDFILL
>50' FROM PERENNIAL STREAM
50 ft
PERENNIAL STREAM
CATCH BASIN
INTERMITTENT STREAM
W.E.
291.3
LANDFILL
WISHART STREET
WESMINSTER AVENUE
LEGEND
SITE BOUNDARY
AREA BOUNDARY
NOTES:
EXISTING CONTOURS ARE FOR EXISTING FACILITY
CITY OF DURHAM
YARD WASTE COMPOSTING FACILITY
MARCH 31, 1999
SCALE 1" = 100'

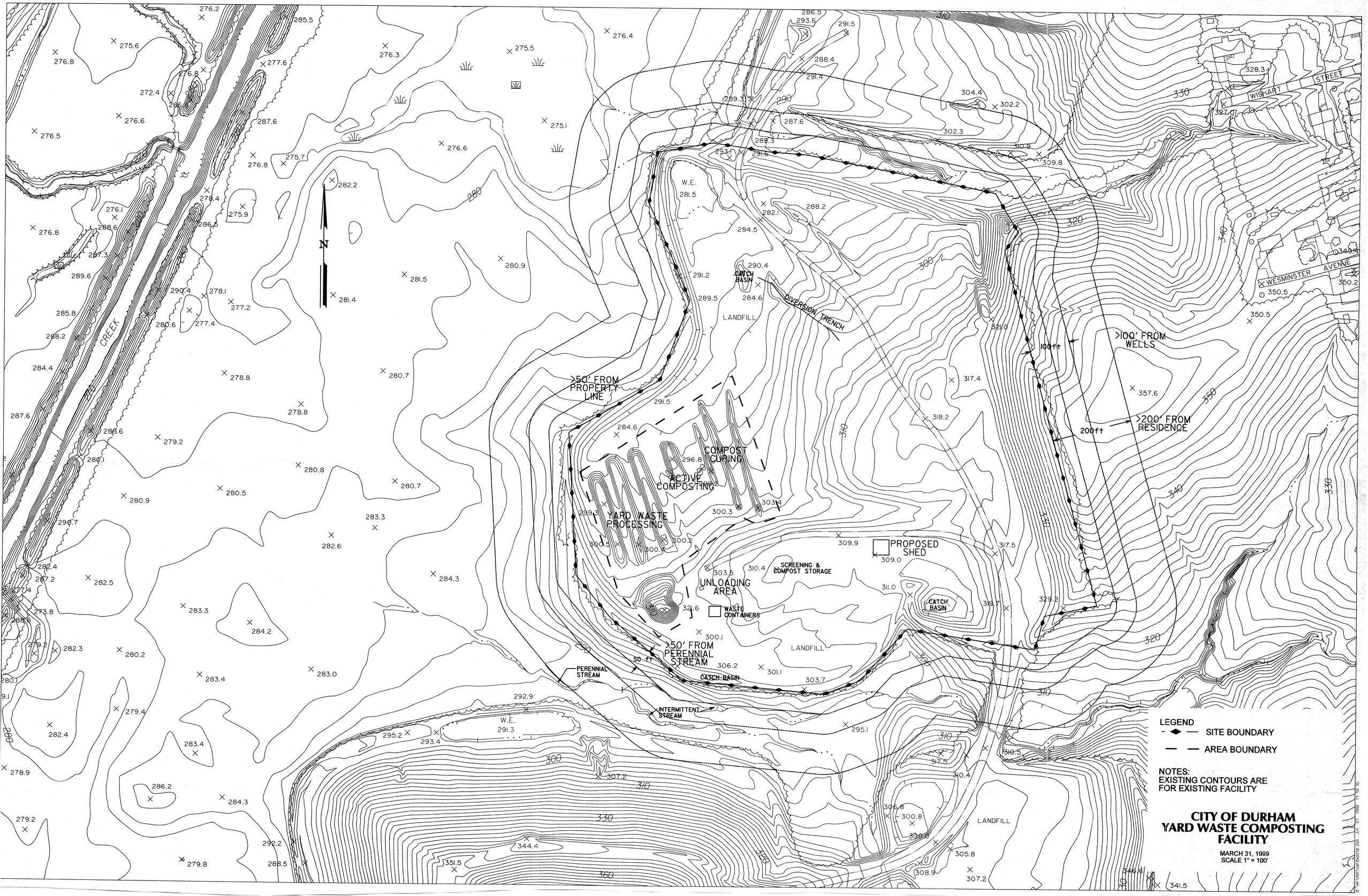
N
CREEK
W.E.
281.5
CATCH BASIN
DIVERSION TRENCH
LANDFILL
>50' FROM PROPERTY LINE
COMPOST CURING
ACTIVE COMPOSTING
YARD WASTE PROCESSING
UNLOADING AREA
SCREENING & COMPOST STORAGE
PROPOSED SHED
WASTE CONTAINERS
CATCH BASIN
>50' FROM PERENNIAL STREAM
50 ft
PERENNIAL STREAM
INTERMITTENT STREAM
CATCH BASIN
LANDFILL
100 ft
>100' FROM WELLS
200 ft
>200' FROM RESIDENCE
WISHART STREET
WESMINSTER AVENUE
W.E.
291.3
LANDFILL
LEGEND
SITE BOUNDARY
AREA BOUNDARY
NOTES:
EXISTING CONTOURS ARE FOR EXISTING FACILITY
CITY OF DURHAM
YARD WASTE COMPOSTING FACILITY
MARCH 31, 1999
SCALE 1" = 100'

3204Map2004 - Batch No.___

Durham Co. 32-04

2

32042004
map

City of Durham Solid Waste Management Yard Waste Composting Facility 2002 Orthophotograph

City of Durham Solid Waste Management Yard Waste Composting Facility Site Plan

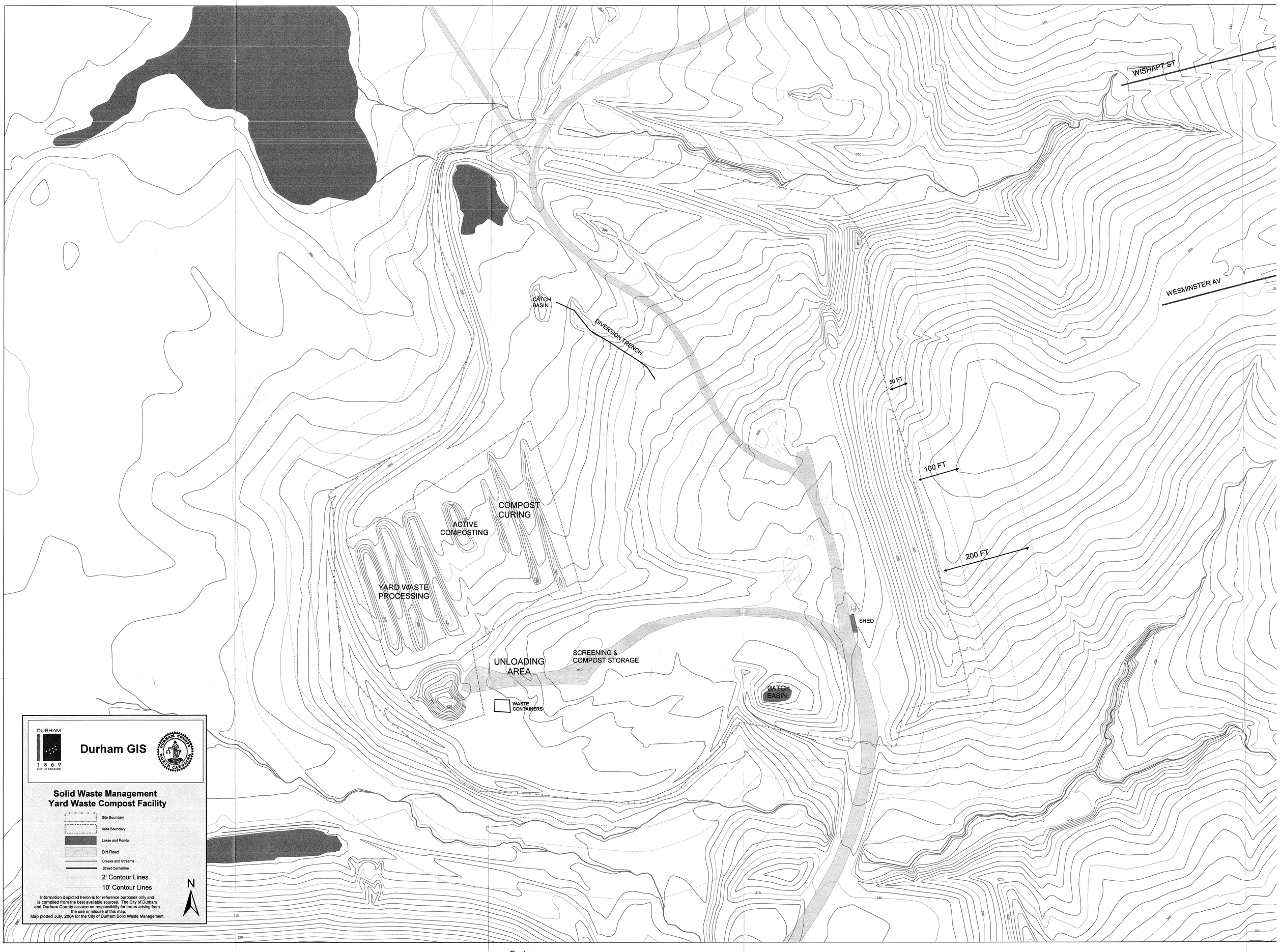

Permit No. 32-04 Compost