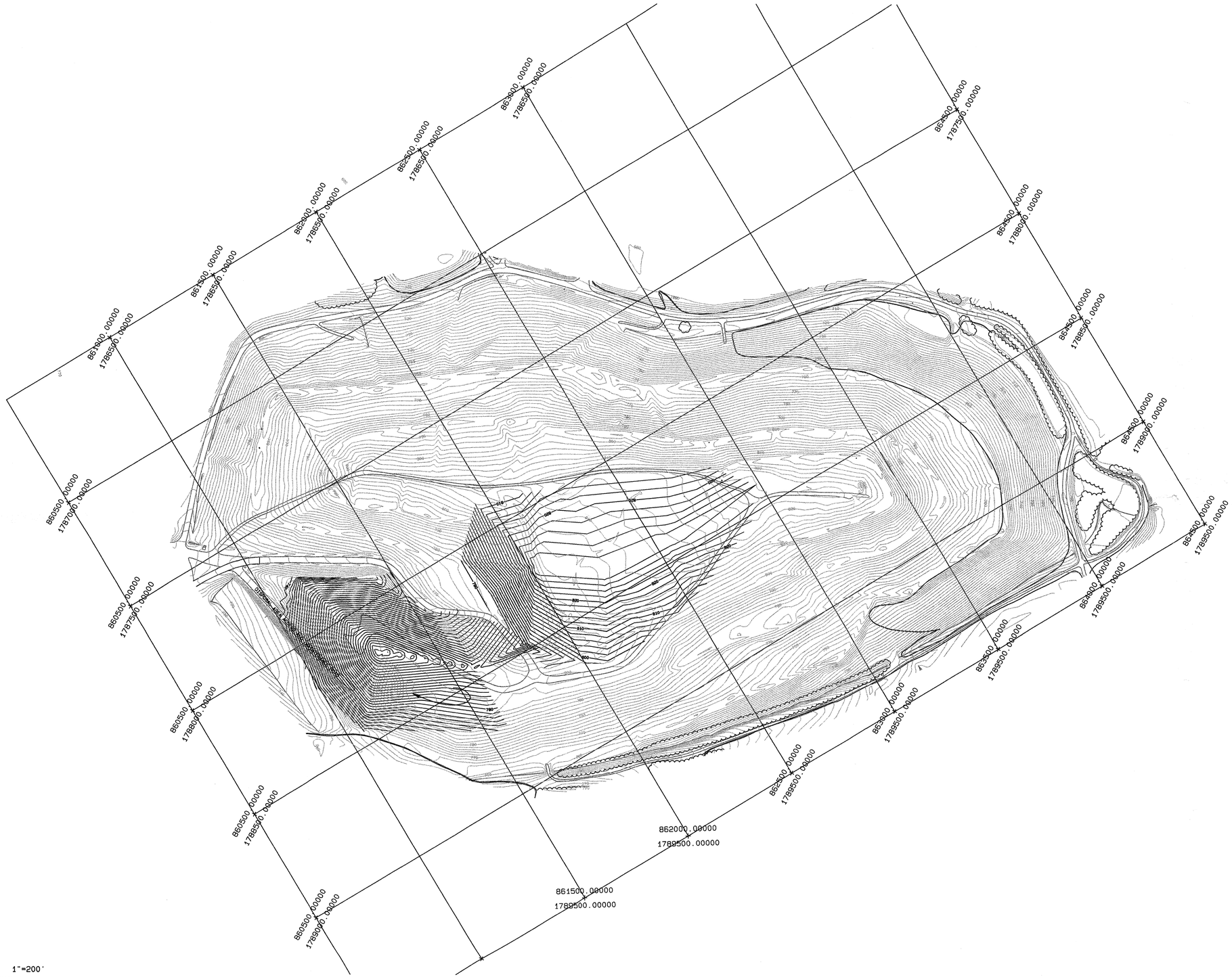

GRAPHIC SCALE 1"=200'

0 200 400 600

DATE 7-31-03	CITY OF GREENSBORO ENVIRONMENTAL SERVICES DEPARTMENT SOLID WASTE MANAGEMENT DIVISION	CD – 81
SURVEYED BY		SHEET NO.
DESIGNED BY	PROPOSED ELEVATIONS JULY, 2004	
DRAWN BY DS BOST		OF
CHECKED BY		

PROJECT FILENAME: CDIYEAR.PRO PLOT FILENAME: CDIYEAR.PLT

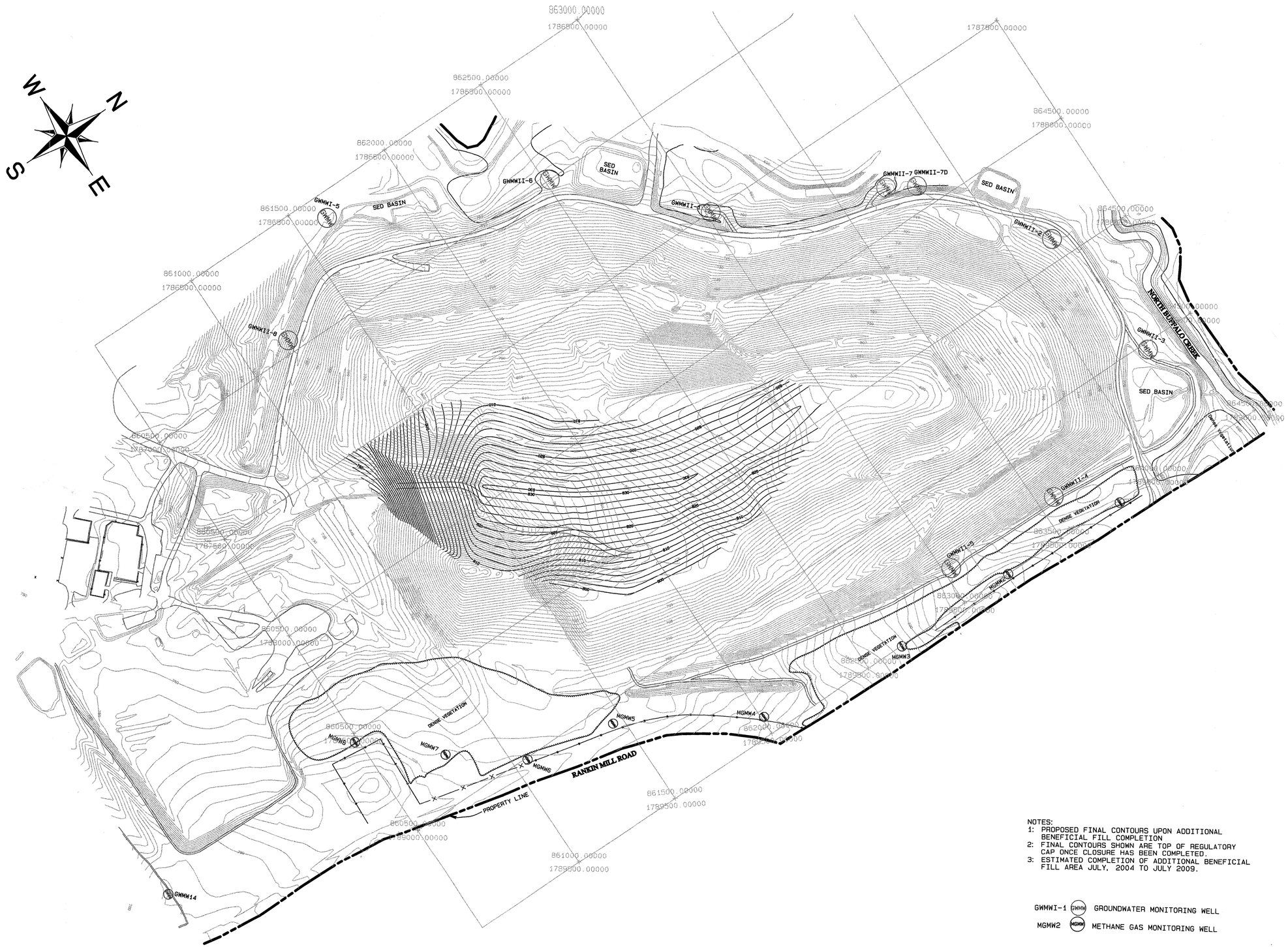

NOTES:
1: PROPOSED FINAL CONTOURS UPON ADDITIONAL BENEFICIAL FILL COMPLETION
2: FINAL CONTOURS SHOWN ARE TOP OF REGULATORY CAP ONCE CLOSURE HAS BEEN COMPLETED.
3: ESTIMATED COMPLETION OF ADDITIONAL BENEFICIAL FILL AREA JULY, 2004 TO JULY 2009.

GWMWI-1 (GWMW) GROUNDWATER MONITORING WELL

MGMW2 (MGMW) METHANE GAS MONITORING WELL

DATE	07-31-03
SURVEYED BY	DS BOST
DESIGNED BY	
DRAWN BY	DS BOST
CHECKED BY	

CITY OF GREENSBORO
ENVIRONMENTAL SERVICES DEPARTMENT
SOLID WASTE MANAGEMENT DIVISION

CONSTRUCTION AND DEMOLITION DEBRIS DISPOSAL SITE
PROPOSED FINAL CONTOURS – JULY 2009

CD – 80

SHEET NO. 4 OF 4

PROJECT FILENAME: CDBO.PRO PLOT FILENAME: CDBO.PLT

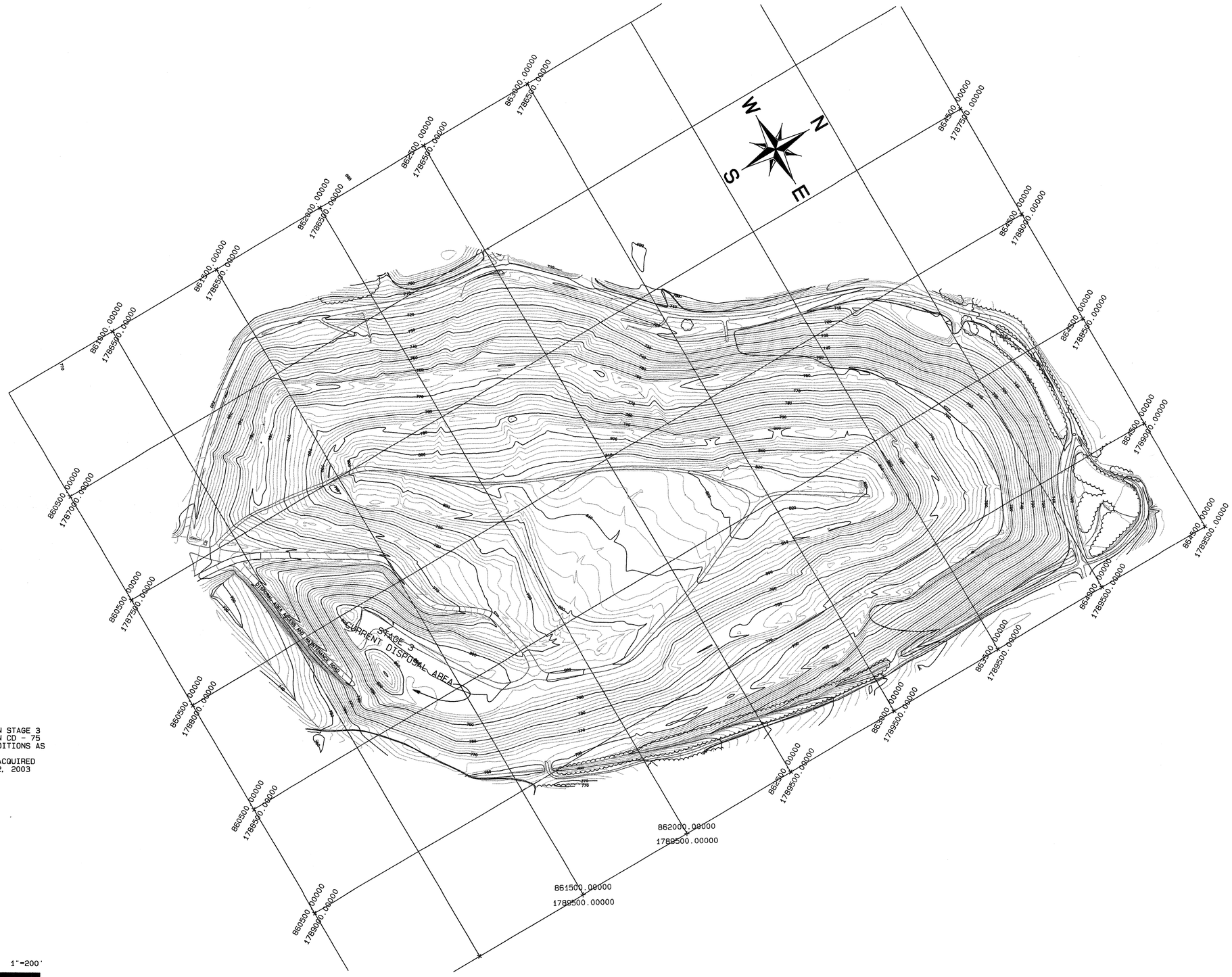

NOTES:
1: ±390,000 CY WASTE PLACED IN STAGE 3 FROM TOPOGRAPHY AS SHOWN ON CD - 75 WHICH DEPICTS EXISTING CONDITIONS AS OF JANUARY 22, 2002
2: TOPOGRAPHICAL INFORMATION ACQUIRED FROM AERIAL SURVEY, JULY 12, 2003

GRAPHIC SCALE 1"=200'

0 200 400 600

DATE	7-31-03
SURVEYED BY	
DESIGNED BY	
DRAWN BY	DS BOST
CHECKED BY	

CITY OF GREENSBORO
ENVIRONMENTAL SERVICES DEPARTMENT
SOLID WASTE MANAGEMENT DIVISION

PHASE II C&D DISPOSAL AREA
EXISTING CONDITIONS AS OF 7-12-2003

CD – 79
SHEET NO.
OF

PROJECT FILENAME: CDTOPO.PRO PLOT FILENAME: CDTOPO.PLT