VOLUME I OF II
GEOLOGIC AND HYDROLOGIC SITING REPORT
FGD SCRUBBER RESIDUE DISPOSAL SITE
BELEWS CREEK STEAM STATION
3195 PINE HALL ROAD
BELEWS CREEK, NORTH CAROLINA
S&ME Project 1054-04-955

Fac/Perm/Co ID# 85-05
Date 5/10/12
Doc ID#
DIN

Prepared For:

Duke Power
A Duke Energy Company
526 South Church Street
Charlotte, North Carolina 28202

Received
OCT 2005
Solid Waste Section

Prepared By:

S&ME

3118 Spring Forest Road
Raleigh, North Carolina 27616

September 28, 2005

APPROVED
DIVISION OF WASTE MANAGEMENT
SOLID WASTE SECTION
DATE 6/29/2006 BY TAJ
PERMIT # 85-05
PTC ATTACH 1, DOC #4
RALEIGH CENTRAL FILE COPY

NORTH CAROLINA LICENSED SEAL 1806 GEOLOGIST SAMUEL P. WATTS

Samuel P. Watts. P. G.
Environmental Department Manager
NC Licensed Geologist No. 1806

NORTH CAROLINA LICENSED SEAL 1607 GEOLOGIST DAVID BRIAN WELLS

David B. Wells. P. G.
Senior Geologist
NC Licensed Geologist No. 1607

Senior Reviewed by: Ernest F. Parker, P. E., P. G., Senior Consultant

NCDENR

North Carolina Department of Environment and Natural Resources

Dexter R. Matthews, Director | Division of Waste Management | Michael F. Easley, Governor
William G. Ross Jr., Secretary

November 3, 2005

Mr. Pat McCabe, P.E.
Environmental Support
Duke Power
526 S. Church Street
EC10A / PO Box 1006
Charlotte, NC 28201-1006

RE: Revised Site Suitability Application – by Chas. H. Sells, Inc. Volume I, Revised Geologic and Hydrogeologic Siting Report – by S&ME, Volumes 1 & 2 for Duke Power, Belews Creek Steam Station
Craig Road FGD Scrubber Residue Landfill - Phase 1
Stokes County, NC
Additional Review Comments
ID# P0135

Dear Mr. McCabe,

On April 1, 2005, the Solid Waste Section (SWS) received a site suitability application (Volumes 1 & 2) for the proposed FGD Scrubber residue disposal landfill site in Stokes County. Volume 1 was completed by Duke Energy and Volume 2 was completed by S&ME on behalf of Duke Power, Inc.

On April 29, 2005 I requested additional information pertaining to the Site Study (both volumes).

On October 7, 2005 the SWS received from S&ME, Inc., two (2) revised volumes (I &II) titled "Geologic and Hydrogeologic Siting Report". A Construction Plan Application, composed by Chas. H. Sells, Inc. on behalf of Duke Power was also received by the SWS. The SWS also received on October 7, 2005, computer groundwater transport modeling results performed by Environmental Systems & Technologies (ES&T) on behalf of Duke Power, Inc.

On October 18, 2005 the SWS received a revised Site Suitability Application – Volume I of I (pertaining to the .0503 and .0504 requirements) by Chas.H. Sells, Inc., on behalf of Duke Power, Inc.

The revised Site Suitability Application and revised Geologic and Hydrogeologic Siting Report address most of the questions/concerns that the SWS requested in the April 29, 2005 letter; however, the following questions need to be addressed

to enhance the review of the Study. The review of the computer ground-water modeling report by ES&T and the review of the Construction Plan Application have not been completed at this time. I will notify you at a later time if any question(s) arise. Please have your consultants respond the following questions and comments.

Volume I of II S&ME – Geologic and Hydrologic Siting Report
Pages 3,4 of Volume I - Section 2.2 - Project Site Conditions
Appendix I – Potable Wells-Well Construction and Abandonment Records
Figure 2 - Landfill Area Site Plan

Pages 3 and 4 state in part: *"Two abandoned water supply wells and a well house were identified along the southern side of the site. The abandoned water supply wells are believed to have been installed in the mid-1970's to service a construction camp utilized during construction of the BCSS. The abandoned wells have not been surveyed. No well completion information is available for these wells. During the initial phase of the siting study, two operating potable wells were identified adjacent to the proposed landfill along Craig Road. These wells were 405 and 900 feet deep and provided the potable water for the BCSS. In March 2003, BCSS was connected to a municipal water line from the City of Winston-Salem and the potable wells were abandoned. Well construction and well abandonment records for these two potable wells and one of the old potable wells are included in Appendix I".*

SWS Response:
According to North Carolina Well Construction Standards, **15A NCAC 2C .0113,** well(s) no longer in use shall be abandoned (sealed) correctly in order the well(s) are not a source or channel of contamination. The fourth well (the abandoned well that does not have a well abandonment record associated with it) needs to be inspected for proper abandonment criteria that meets **15A NCAC 2C .0113**. If the well was abandoned incorrectly, then re-abandonment procedures shall be implemented that adhere to **15A NCAC 2C .0113**. If re-abndonment procedures are necessary, submit a report/record after completion to the SWS.

Volume I of II S&ME – Geologic and Hydrologic Siting Report
Page 7 of Volume I – Section 3.1.1 Soil Test Borings and Rock Coring

Page 7 states in part: *"Borings BC-12A, BC-12B, BC-14A, and BC-23 were drilled to evaluate groundwater conditions at the saprolite, PWR, bedrock contact". "No monitor wells were constructed in these borings. Following evaluation of groundwater conditions at these locations, the borings were abandoned."*

SWS Response:
How were these borings abandoned (sealed)? Submit well abandonment records according to **15A NCAC 2C .0114 (b)(2).**

Volume I of II S&ME – Geologic and Hydrologic Siting Report
Volume II of II S&ME – Geologic and Hydrologic Siting Report
Page 9 of Volume I – Section 3.1.1 Soil Test Borings and Rock Coring
Figures 3,4,5,6,7,8,9.10,11 Cross Sections
Appendix II (Volume II) – Boring Logs

SWS Response:
It has always been the SWS policy that auger refusal is indicative of top of rock and lithologic materials with blow counts of 100 per foot or greater (by use of Standard Penetration Test according to American Standard Testing Methods (ASTM) D 1586) is indicative of partially weathered rock (PWR).

Some of the Cross Sections in the Study depict units of partially weathered rock (PWR) where there should be bedrock (auger refusal) when compared to cross referenced boring log profiles. Listed below are some of the discrepancies:

Cross Section Drawing #	*Boring Log #*	*Cross Section Depth to Top of Rock, bls*	*Boring log profile Depth to (Auger Refusal) bls*
*H-H' #11	BC-3	54.5 feet	38.0 feet
*H-H' #11	BC-5	53.5 feet	46.0 feet
*A-A' #4	BC-8	Top of rock not depicted	25.2 feet
*A-A' #4	BC-9	24 feet	13.8 feet
*B-B' #5	BC-10	41.5 feet	38.5 feet

*Note: Some of the boring log numbers/profiles mentioned above (under the category Cross Section Drawing #) are also depicted on additional cross sections (Figures). Please examine all figures for consistency and modify accordingly.

According to the cross section profiles and ground-water data submitted, the potentiometric water table surface (taken 10/27/2004) exists at some locations in bedrock. The figures and supporting data also depict estimated average seasonal high ground-water surface. The SWS would also like to know the elevation of the estimated average seasonal low ground-water table at the piezometer locations. Please provide updated tables (and cross-sections) depicting the average seasonal low ground-water table.

If there are significant areas of the proposed site that have groundwater located mostly in bedrock, additional charcacterization of bedrock hydrology may be necessary in order to design an effective ground-water monitoring system. In order to better understand the fracture flow regime of this site, a ground-water pumping test maybe necessary to determine possible fracture patterns, preferential flow paths, and hydraulic characteristics of the bedrock aquifer.

Volume I of II S&ME – Geologic and Hydrologic Siting Report
Page 38 of Volume I – Section 5.2.1- Monitor Well Network
Appendix II – Boring Logs

SWS Response:
Existing monitor wells, BC-15 and BC-20 may be invalid for ground-water quality monitoring purposes if water levels continue to be above the well screens. According to the boring logs for these wells, the water level symbols depict water level readings (24 hours after well completion), above the well screens. In most situations for ground-water quality sampling purposes, the ground-water monitoring well screens should bracket the water table. These subject wells may have to be abandoned or not used for monitoring ground-water parameters, depending on subsequent water level data results. Please submit any recent groundwater level data, since 10/27/04 for these two (2) wells. If no data is available, then measure, record, and submit water level results from these wells.

==========

Please note the comments and questions mentioned above and have your Engineering and Geologic Consultants provide additional information and revisions as needed. If you, your Geologic Consultant, or your Engineering Consultant have any questions, or wish to schedule a meeting to discuss the items referenced in this letter, please call me at (919) -508-8524.

Sincerely,

Brian Wootton

Brian Wootton
Hydrogeologist
Solid Waste Section

cc:	Ed Mussler	Solid Waste Section
	Geoff Little	Solid Waste Section
	Hugh Jernigan	Solid Waste Section
	Samuel P. Watts	S&ME
	David B. Wells	S&ME
	Central File	

Contents

TABLE OF CONTENTS – VOLUME I OF II

Section **Page**

1.0 INTRODUCTION 1

1.1 BACKGROUND 1
1.2 GEOLOGIC AND HYDROLOGIC SITING STUDY CRITERIA AND PURPOSE 1

2.0 SITE INFORMATION 3

2.1 OVERALL FACILITY LOCATION 3
2.2 PROJECT SITE AND CONDITIONS 3
2.3 REGIONAL GEOLOGY AND HYDROLOGY 4

3.0 SITING STUDY ACTIVITIES AND FINDINGS 6

3.1 FIELD EXPLORATION AND TESTING 6
3.1.1 SOIL TEST BORINGS AND ROCK CORING 6
3.1.2 SOIL SAMPLE COLLECTION 10
3.2 LABORATORY TESTING 11
3.2.1 BULK SAMPLES 12
3.2.3 DISTURBED (SPLIT-SPOON) SAMPLES 14

4.0 HYDROGEOLOGIC EVALUATION 15

4.1 GROUNDWATER MONITORING WELL INSTALLATIONS 15
4.2 WATER LEVEL MEASUREMENTS 16
4.3 GROUNDWATER OCCURRENCE 17
4.4 HYDRAULIC CONDUCTIVITY TESTING 19
4.5 GROUNDWATER FLOW RATE 21
4.5.1 HYDRAULIC CONDUCTIVITY 22
4.5.2 EFFECTIVE POROSITY 22
4.5.3 HYDRAULIC GRADIENT 23
4.5.4 GROUNDWATER FLOW VELOCITY BY HYDROGEOLOGIC UNIT 24
4.6 ESTIMATED SEASONAL HIGH GROUNDWATER 25
4.7 GEOLOGIC MAPPING AND FRACTURE TRACE ANALYSIS 30
4.7.1 FRACTURE TRACE ANALYSIS 30
4.7.2 RESULTS 32

5.0 WATER QUALITY MONITORING PLAN 35

5.1 INTRODUCTION 35
5.1.1 BACKGROUND AND SITE HYDROGEOLOGICAL DESCRIPTION 35
5.1.2 GROUNDWATER MONITORING 37
5.1.3 SURFACE WATER SAMPLING 37
5.1.4 MONITORING FREQUENCY 37
5.1.5 PARAMETERS 37

5.1.6 DATA QUALITY OBJECTIVES 37
5.2 GROUNDWATER MONITORING 38
5.2.1 MONITOR WELL NETWORK 38
5.2.2 MONITOR WELL CONSTRUCTION - EXISTING MONITOR WELLS 39
5.2.3 WELL INSTALLATION PROCEDURES - NEW MONITOR WELLS 40
5.2.4 WELL DEVELOPMENT 43
5.2.5 WELL MAINTENANCE 43
5.3 SAMPLING PROCEDURES 43
5.3.1 GROUNDWATER SAMPLING 44
5.3.1.1 Groundwater Level and Total Depth Measurements 44
5.3.1.2 Well Purging and Sampling 45
5.3.1.3 SAMPLE COLLECTION 47
5.3.2 SURFACE WATER SAMPLING 47
5.4 SAMPLE CONTAINERS, VOLUME, PRESERVATIVE, AND HOLDING TIME 48
5.5 SAMPLE TRACKING 49
5.5.1 SAMPLE LABELING 49
5.5.2 FIELD DOCUMENTATION 50
5.5.3 CHAIN-OF-CUSTODY RECORD (COC) 50
5.5.4 SAMPLE CUSTODY, SHIPMENT AND LABORATORY RECEIPT 51
5.5 ANALYTICAL PROCEDURES 52
5.6 INTERNAL QUALITY CONTROL CHECKS 52
5.7 VALIDATION OF FIELD DATA PACKAGE 53
5.8 REPORT SUBMITTAL 53

6.0 QUALIFICATIONS OF REPORT 54

7.0 REFERENCES 56

TABLE OF CONTENTS – VOLUME I of II (cont'd)

TABLES

Table 1 – Monitoring Well Construction Details
Table 2 – Summary of Water Level Information
Table 3 – Summary of Soil Laboratory Data – Bulk Samples
Table 4 – Summary of Soil Laboratory Data – Shelby Tube Samples
Table 5 – Summary of Soil Laboratory Data – Split-Spoon Samples from Unconsolidated Soils
Table 6 – Summary of Soil Laboratory Data – Composite Split-Spoon Samples from PWR
Table 7 – Aquifer Test Assumptions/Hydraulic Conductivity Values
Table 8 – Hydraulic Conductivity Values Grouped by Hydrogeologic Units
Table 9 – Groundwater Flow Velocity Calculations
Table 10 – Estimated Seasonal High Groundwater Elevations
Table 11 – Sample Parameters, Analytical Methods and Detection Limits
Table 12 – Sample Containers, Preservatives, and Holding Times

TABLE OF CONTENTS -VOLUME II OF II (cont'd)

FIGURES

Figure 1 – USGS Facility Plan
Figure 2 – Landfill Area Site Plan
Figure 3 – Limits of Lithologic Cross-Sections
Figure 4 – Lithologic Cross-Section A-A'
Figure 5 – Lithologic Cross-Section B-B'
Figure 6 – Lithologic Cross-Section C-C'
Figure 7 – Lithologic Cross-Section D-D'
Figure 8 – Lithologic Cross-Section E-E'
Figure 9 – Lithologic Cross-Section F-F'
Figure 10 – Lithologic Cross-Section G-G'
Figure 11 – Lithologic Cross-Section H-H'
Figure 12 – Field Mapping Data and Lineament Survey
Figure 13 – Lineament Survey
Figure 14 – Outcrop #1 – Joint/Foliation Orientations
Figure 15 – Outcrop #2 – Joint/Foliation Orientations
Figure 16 – Outcrop #3 – Joint/Foliation Orientations
Figure 17 – Outcrop #4 – Joint/Foliation Orientations
Figure 18 – Outcrop #5 – Joint/Foliation Orientations
Figure 19 – Composite Diagram – Joint/Foliation Orientations
Figure 20 – Composite Diagram – Map Lineament Orientations
Figure 21 – Groundwater Potentiometric Map – October 27, 2004
Figure 22 – Estimated Seasonal High Groundwater Potentiometric Map
Figure 23 – Hydrologic Cross-Section A-A'
Figure 24 – Hydrologic Cross-Section B-B'
Figure 25 – Hydrologic Cross-Section C-C'
Figure 26 – Hydrologic Cross-Section D-D'
Figure 27 – Hydrologic Cross-Section E-E'
Figure 28 – Hydrologic Cross-Section F-F'
Figure 29 – Hydrologic Cross-Section G-G'
Figure 30 – Hydrologic Cross-Section H-H'
Figure 31 – Water Quality Monitoring Plan
Figure 32 –Typical Monitor Well Detail

TABLE OF CONTENTS -VOLUME II OF II (cont'd)

APPENDICES

Appendix I – Potable Wells – Well Construction and Abandonment Records
Appendix II – Boring Logs
Appendix III – Photographs of Rock Cores and Rock Outcrops
Appendix IV – Well Completion Reports
Appendix V – Hydraulic Conductivity Test Data
Appendix VI – Laboratory Test Results – Split-Spoon Samples
Appendix VII – Laboratory Test Results – Bulk Samples
Appendix VIII – Laboratory Test Results – Shelby Tube Samples
Appendix IX – Shelby Tube Confining Pressure Calculations and Porosity Calculations from Grain Size Distribution
Appendix X – Hydrographs vs. Predictive Confidence Levels

1.0 INTRODUCTION

1.1 BACKGROUND

In response to the Clean Air Act of 1990 and its subsequent amendments mandating the reduction of sulfur dioxide (SO_2) emissions from power plants, Duke Power is evaluating the installation of a flue gas desulfurization (FGD) scrubber system at its Belews Creek Steam Station (BCSS) located in Belews Creek, North Carolina. FGD systems involve the introduction of lime (limestone) into the exhaust system of coal-fired boilers. The reaction of the lime with the SO_2 gas results in a calcium sulfite or calcium sulfate output residue commonly known as FGD sludge. The specific process being considered for the BCSS is a "wet" process. Once dried, the FGD sludge may be used for beneficial purposes (e.g., production of wallboard, structural fill, etc.) or may be landfilled.

In support of the overall FGD system planning, Duke Energy requested that S&ME conduct a geologic and hydrologic siting study for a potential FGD scrubber residue disposal site (i.e., landfill). This document represents the compilation of the activities and findings from the requested study.

1.2 GEOLOGIC AND HYDROLOGIC SITING STUDY CRITERIA AND PURPOSE

The geologic and hydrologic siting study was performed in general accordance with Duke Energy's *Description of Scope of Work* dated September 6 and 30, 2002 *and BCSS Scrubber Landfill – Additional Scope of Work for S&ME* dated July 29, 2004 and our approved proposals 02548A dated October 1, 2002 and P3459-04V dated August 17, 2004. This report also considered comments to Duke Energy from the North Carolina Department of Environment and Natural Resources, Division of Waste Management (NCDENR-DWM), Solid Waste Section (Section) on the previous submittal of the Site Suitability Application. Section comments on the Site Suitability Application were summarized in a letter from Mr. Brian Wooten to Mr. Allen Stowe on April 29, 2005. The activities of the *Description of Scope of Work,* and thus the study, were guided by the requirements of the North Carolina Administrative Code (NCAC) T15A .0504(1)(c), *Application Requirements for Sanitary Landfills*. The purpose of the study was to

establish and evaluate the subsurface geologic and hydrologic conditions in an area of the site proposed for use as the FGD scrubber residue landfill.

2.0 SITE INFORMATION

2.1 OVERALL FACILITY LOCATION

Duke Power's Belews Creek Steam Station (BCSS) is located east of N.C. State Road SR 1908 (Pine Hall Road), north of N.C. Highway 65, and west N.C. State Road SR 2042, at 3915 Pine Hall Road in Belews Creek, Stokes County, North Carolina. Figure 1 shows the site area as portrayed on the Belews Lake, North Carolina USGS 7.5-minute quadrangle with the proposed landfill construction area superimposed onto the drawing. As evident from this map, noteworthy facility features include Belews Lake to the northeast and southwest of the power facility, Belews Creek southeast of the power facility, and wetlands and the current fly ash landfill northwest of the facility.

2.2 PROJECT SITE AND CONDITIONS

Within the facility itself, Duke Power selected a 23.9 acre tract as Phase 1 of the proposed landfill. Phases 2 and 3 may be developed adjacent to Phase 1 area sometime in the future. This report presents the siting evaluation for Phase 1 of the proposed landfill. This area, represented on Figure 2, is located approximately 1.1 miles southeast of the intersection of Pine Hall Road and the main entrance to the Duke Power BCSS. The site is bordered to the south and east by a dirt road (Egypt Road), to the north by an open field and overhead power lines, and to the west by Craig Road. The northern portion of the site is currently being used as a construction storage yard for the construction of the FGD scrubber system at the facility. Otherwise, the site remains undeveloped and unoccupied.

A surface water drainage ditch was identified adjacent to the site along Craig Road. Two abandoned water supply wells and a well house were identified along the southern side of the site. The abandoned water supply wells are believed to have been installed in the mid-1970's to service a construction camp utilized during construction of the BCSS. The abandoned wells have been surveyed, and are depicted on Figure 2. No well completion information is available for these wells. During the initial phase of the siting study, two operating potable wells were

identified adjacent to the proposed landfill along Craig Road. These wells were 405 and 900 feet deep and provided the potable water for the BCSS. In March 2003, BCSS was connected to a municipal water line from the City of Winston-Salem and the potable wells were abandoned. Well construction and well abandonment records for these two potable wells and one of the old potable wells are included in Appendix I.

Topographically, the subject site area is located on the west face of a ridge with the highest elevation near 860 feet above mean sea level (ft-msl) in the eastern edge of the site and the lowest elevation near 760 ft-msl in the southwest corner and along the northern edge of the site. Surface cover varies from undeveloped, unoccupied woodlands in the southern portion of the site to a gravel covered stockyard used for construction storage purposes in the northern portion of the site.

2.3 REGIONAL GEOLOGY AND HYDROLOGY

The BCSS plant is located in the Piedmont Geologic Province, specifically within the Milton Belt. Metamorphic rock is mapped in this region as strongly foliated gneiss and schist, commonly with distinct compositional layering and having felsic composition; quartzite, calc-silicate gneiss, and marble are minor units (Carpenter, 1982). The majority of the rocks in the Milton Belt are metamorphosed to the sillimanite and kyanite grade of amphibolite metamorphism (Butler and Secor, 1991). Typically, the crystalline bedrock is overlain by variable thicknesses of a highly weathered soil/rock mixture termed partially weathered rock (PWR) (exhibiting standard penetration resistance values in excess of 100 blows per foot) or saprolite (exhibiting standard penetration resistance values less than 100 blows per foot), both of which retain varying structural remnants of the weathered parent bedrock. In other zones, the weathering of strata has resulted in a soil that exhibits little or no remnant parent structure that is referred to as residuum. In general, the degree of weathering with depth decreases gradually downward and lithological and textural changes from residuum to saprolite to partially weathered rock to bedrock is observed.

The hydrogeology of the Piedmont region differs from sedimentary aquifer systems (LeGrand, 1988). The residual soil, saprolitic soils and PWR typically have high porosity with low to moderate permeability. The ability of the residual soil and saprolite to transmit groundwater is based on the grain size distribution of the soil particles, and the remnant structures present in the saprolite. The residuum, saprolite, and PWR are generally leaky (semi-permeable) strata that may store and recharge water to the underlying bedrock aquifer. Groundwater occurs within the residuum, saprolite, and PWR between the clay, silt, and sand grains. Groundwater also occurs within the bedrock, but is confined along secondary fractures, joints, and planes of weakness in the rock, and flows primarily through these zones in the rock. Fracture zones and foliation trends that may occur in the bedrock and/or that are retained in the saprolite/PWR typically exhibit higher hydraulic conductivity than the surrounding materials and will also influence groundwater flow. Fracturing of the bedrock typically decreases with depth with resulting reductions in groundwater volume and transmission.

The movement of groundwater through the saprolite layer and the transitional zone from PWR to fractured nonporous bedrock is strongly influenced by topography which generally controls the location of recharge and discharge zones. Groundwater within the Piedmont generally moves from topographically high areas (recharge areas) to topographically low areas (discharge areas).

Groundwater levels in the Piedmont region continually fluctuate in response to seasonal changes in precipitation, evaporation, recharge, and discharge. Water levels typically decline beginning in April and May due to increasing evaporation and plant transpiration. The decline continues until November or December, when much of the vegetation has become dormant, and precipitation again results in effective recharge to groundwater. In a year with typical rainfall (45-inches for the BCSS region [USDA, 1995]), the recharge to the groundwater reservoir (i.e, saprolite/PWR) is approximately equal to the discharge from the reservoir so that the water table at the end of the year is approximately the same level as at the beginning of the year (USDA, 1995). Minor changes in groundwater levels may occur locally from time to time as a result of unusually high and/or long-lasting rainfall events or drought conditions and in certain areas where the topography has been altered due to excavations and backfilling near the facility.

3.0 SITING STUDY ACTIVITIES AND FINDINGS

The siting study activities comprised the following three major components:

1. Field exploration and testing including soil test borings, soil sample collection, groundwater monitoring well installations, water level measurements, and field testing of in-situ hydraulic conductivity;

2. Laboratory testing of selected soil specimens for classification and engineering properties; and,

3. Compilation of this Geologic/Hydrogeologic Siting Report.

The following sections discuss the implementation of and findings from these siting study activities.

3.1 FIELD EXPLORATION AND TESTING

3.1.1 SOIL TEST BORINGS AND ROCK CORING

To evaluate subsurface characteristics in the proposed FGD scrubber residue disposal site, Duke Energy established, and S&ME concurred with, 23 initial drilling locations designated BC-1 through BC-23. Several additional borings were subsequently added at other locations. Duke Energy surveyors located the proposed drilling locations in the field. The drilling locations were generally distributed throughout the proposed Phase 1 landfill footprint and outside the landfill boundary ranging from 30 to 300 feet from the landfill limit (considering that some of the subsequently installed monitoring wells along this boundary could remain for operational monitoring wells). The criteria established for the drilling was to conduct soil test borings to refusal using hollow-stem auger and split-spoon sampling techniques, then extend the borings by rock coring techniques to the termination depth. The initial indication of the depth to groundwater was also noted and used to indicate the depth for constructing the groundwater monitoring wells.

As stated above, S&ME drilled the original 23 soil test borings/rock corings and nine borings at eight additional locations designated BC-3A, BC-12A, BC-12B, BC-14A, BC-15A, BC-20A, BC-21A, BC-22A and BC-23A using CME-45, CME-550, and Mobile B-57 drilling rigs and hollow-stem auger/split-spoon sampling techniques in two phases. The first phase of drilling took place between November 6 and November 27, 2002 and the second phase of drilling took place between August 30 and September 24, 2004. Borings BC-1 through BC-14 were completed during the first phase of drilling. Borings BC-15 through BC-23A were completed during the second phase of drilling. Location BC-3A was added for the purpose of evaluating the relatively deep groundwater condition observed in nearby well BC-3 located near the highest portion of the site northeast of the proposed landfill footprint. A permanent monitor well was constructed in the boring at BC-3A to allow further evaluation of groundwater conditions at this location. Borings BC-12A, BC-12B, BC-14A and BC-23 were drilled to evaluate groundwater conditions at the saprolite, PWR, bedrock contact. No monitor wells were constructed in these borings. Following evaluation of groundwater conditions at these locations, the borings were abandoned. At locations BC-15, BC-20, B-21, and BC-22 borings were drilled to auger refusal and then into competent rock to collect rock samples. After coring was terminated these borings were abandoned with grout tremmied to the bottom. The drill rig was then off-set within a few feet of the exploratory boring and a well was constructed to intersect the upper-most water bearing zone. The boring in which the well was constructed was given the original designation (e.g. BC-20) and the exploratory boring was given the alternate designation (e.g., BC-20A). The locations of the actual borings, as established by surveying and/or field measurements after subsequent monitoring well installations, are shown on Figure 2.

Refusal to hollow-stem auger advancement occurred at all boring locations between depths of 10.5 and 89.6 feet below ground surface (bgs). At refusal, monitor wells were constructed at borings BC-2, BC-5, BC-11, BC-18, and BC-19. Rock coring was performed at the remaining borings to determine depth to groundwater, or, if water had already been encountered above bedrock, to collect rock samples. At these remaining wells, NQ2 (approximately 2.98-inch outside diameter) or HQ (approximately 3.76-inch outside diameter) size core barrels were used to extend the well depths into rock in 10-foot maximum intervals. Upon completion of a core run, the coring tools were removed from the borehole and the rock sample was recovered from

the core barrel. Water used to cool/flush the diamond bit during the coring process was either bailed or pumped from the corehole and the water level was monitored. If a sufficient water column (e.g., 5-feet) returned into the corehole, the coring was terminated for subsequent groundwater monitor well construction. If a sufficient water column did not return into the corehole for groundwater monitoring well construction, the coring process was continued until the above condition was met. (discussed below in Section 3.1.3). The list of monitor wells and their construction details is summarized in Table 1.

Boring logs presenting detailed descriptions of the subsurface information from each boring are included in Appendix II. Photographs documenting the rock core samples are included in Appendix III. To further characterize the findings of the subsurface information, lithologic cross-sections were constructed crossing the site at multiple vectors (Figure 3). Lithologic cross-sections depicting the site conditions were prepared and presented on Figures 4 through 11. The cross-sections are generalized representations of the overall conditions and typically do not include the subtleties of each particular boring, or the actual subsurface conditions that exist between boring locations. They are beneficial in presenting an overall understanding of subsurface conditions. A brief discussion of the generalized subsurface materials is provided below.

Fill: Fill is defined as areas in which the natural soils have been altered by earth moving operations or areas where non-native soils have been emplaced. Fill material was encountered in seven borings (BC-2, BC-9, BC-11, BC-12, BC-18, BC-20, and BC-21) from the ground surface to depths ranging from 0.4 to 10.5 feet bgs.

Residuum: Residuum consists of highly weathered, unconsolidated material that retains none to very little of the physical characteristics of the parent bedrock. Residuum was encountered in 24 of the 32 borings (excluding BC-1, BC-8, BC-9, and BC-18) from the ground surface, or base of the fill, to depths of 3 to 10.5 feet bgs. The residuum is generally comprised of silt with variable amounts of clay and sand. Based on grain size distributions from samples obtained in the residuum, estimated hydraulic conductivity values ranged from 1.67×10^{-7} to 2.63×10^{-4} cm/sec and total porosity ranged from 34.3% to 52.5 % (Tables 3 and 4).

Saprolite: Saprolite is the product of weathered bedrock and usually retains some to much of the observable structure of the parent bedrock. The saprolitic soils encountered

were generally comprised of sandy silt and silty sand, transitioning to larger size sand grains and even gravel size particles with depth. Saprolitic soils were encountered at depths ranging from the ground surface to 23.5 feet bgs, and ranged in thickness from only a few feet to approximately 55 feet. Field permeability tests (i.e. slug tests) for the wells screened predominately within the saprolite yielded a range of 1.23×10^{-2} to 1.09×10^{-3} cm/sec (Table 7) with a geometric average hydraulic conductivity of 2.51×10^{-3} cm/sec (Table 8). Based on grain size distributions from samples obtained in the saprolite, estimated hydraulic conductivity values ranges from 4.18×10^{-6} to 4.26×10^{-4} cm/sec and total porosity ranged from 39.6% to 59.7% (Tables 3 and 4).

Partially Weathered Rock (PWR): PWR is defined as a transitional material ranging between very dense soil and soft weathered rock, exhibiting a standard penetration resistance ("N" value) in excess of 100 blows per foot. Rock cores collected from PWR had low Rock Quality Designation (RQD), typically 0-25%. The PWR at the BCSS was sampled as silty fine to coarse sand with varying gravel content, and varied in thickness from only a few feet to approximately 29 feet. Field permeability tests (i.e. slug test) for the wells screened predominately in the PWR yielded a range of 1.24×10^{-6} to 9.95×10^{-5} cm/sec (Table 7) with a geometric average of hydraulic conductivity of 9.17×10^{-6} cm/sec (Table 8). Based on grain size distributions from samples obtained in the PWR, total porosity ranged from 42% to 44% (Table 6).

Bedrock: Bedrock is the consolidated parent material of soil in the Piedmont Geologic Province, exhibiting little to no weathering. As noted, bedrock was encountered at depths ranging from 10.5 to 89.6 feet bgs. Bedrock core samples generally classify as quartzofeldspathic gneiss. Most rock cores were described as quartz biotite gneiss with amounts of other index minerals such as garnet and muscovite varying from sample to sample. Horizontal to high-angle fractures are present throughout the core samples. However, the degree of fracturing decreases dramatically with depth. Recovery for the core samples ranged from 0 percent (%) to 100% with rock quality designation (RQD) ranging from 0% to 100%. The majority of bedrock weathering, both physical and chemical, occurs within the top 10 feet of the rock. Chemical weathering was evident in some shallow fractures in the form of browned biotite, alteration of biotite to chlorite (chloritization), yellowed quartz grains, and blackened garnets.

Groundwater: Monitor wells were installed in 24 of the 32 borings (excluding BC-12A, BC-12B, BC-14A, BC-15A, BC-20A, BC-21A, BC-22A and BC-23) to allow further evaluation of groundwater conditions at these locations. Monitor well construction details are presented on the boring logs included in Appendix II and on the Well Construction Records (form GW-1 Rev. 01/2001) included in Appendix IV. The lithology is shown on the lithologic logs and is also summarized on Table 1.

Groundwater was encountered in the unconsolidated residuum/saprolite at locations BC-15, BC-18, BC-19, BC-20, BC-21, and BC-22 at approximately 26, 22, 39, 11, 8, and 2 feet bgs, respectively. Groundwater was encountered near the interface of PWR and bedrock or in the upper fractured bedrock in locations BC-1, BC-2, BC-4, BC-7, BC-8,

BC-9, BC-10, BC-11, BC-12, and BC-14 at approximately 15, 17, 55, 42, 34, 23, 28, 41, 56, and 16 feet bgs, respectively. Groundwater was encountered in the deeper portion of bedrock at locations BC-16, BC-17, and BC-23A at depths of approximately 71, 74, 56, and 92 feet bgs, respectively. Finally, groundwater was not encountered at locations BC-3, BC-3A, BC-5, BC-6 and BC-13 at their respective termination depths of 48, 71, 46 and 45 feet bgs.

At some locations, groundwater levels rose higher than the elevation (and lithologic unit) at which it was initially encountered. The long-term groundwater elevations, which represent "head potential" or "potentiometric head" at each well, are summarized on Table 2.

3.1.2 SOIL SAMPLE COLLECTION

Soil sample collection included split-spoon (disturbed) sample collection every five feet during the soil test borings and bulk (bag) sample collection from the soil cuttings returned to the surface by the augers every ten feet. Undisturbed Shelby tube samples were collected from seven of the 24 borings advanced. Shelby tube samples were collected from both the residuum and saprolite zones of the lithology. Shelby tube samples were obtained from boreholes in which the blow count "N" values indicated a reasonable likelihood that a sample could be retrieved. Shelby tube samples were obtained from the following boreholes:

Boring ID	Depth of sample (ft-bgs)	Footprint
BC-6	18 – 20	Phase 2
BC–7	14 – 16	Phase 2
BC-10	12 – 14	Phase 1
BC-11	23 – 25	Phase 1
BC-12	27 - 28	Phase 1
BC-17	6 – 8	Phase 1
BC-19	27 – 29	Phase 1

All soil samples were transported to S&ME's soil laboratory for visual classification and selected testing as discussed in Section 3.2.

3.2 LABORATORY TESTING

Physical properties testing of soil samples collected from each borehole location was performed. The following tests were performed.

Bulk Samples

- Grain Size Distribution
- Atterberg Limits
- Natural Moisture Content
- Specific Gravity
- Standard Proctor Compaction
- Total Porosity (Remolded)
- Remolded Permeability

Relatively Undisturbed (Shelby Tube) Samples

- Grain Size Distribution
- Atterberg Limits
- Specific Gravity
- Total Porosity
- Permeability

Disturbed (Split-Spoon) Samples

- Grain Size Distribution
- Atterberg Limits
- Specific Gravity

Test samples were obtained from different intervals at each borehole location so that a "representative" number of tests could be performed on the unconsolidated materials encountered at the site. The bulk samples were collected near the ground surface to evaluate the on-site soils suitability for use in potential landfill liner/covers. Selected split-spoon samples were collected from the PWR to perform grain size analysis, from which total porosity was calculated. Further discussion of the findings from the laboratory testing for each specimen type is continued below.

3.2.1 BULK SAMPLES

A summary of the bulk samples laboratory data is provided in Table 3, Summary of Soil Laboratory Data – Bulk Samples. Actual laboratory test reports are included in Appendix VII.

Twenty bulk sample specimens were selected for laboratory analysis. Ten samples from between the interval of 0 to 10 feet bgs, seven from the interval of 0 to 5 feet bgs, two samples from the interval of 5 to 10 feet bgs, and one from the interval of 10 to 20 feet bgs were tested. Fifteen of these soils classify as either silty clay to clayey silt (USCS group symbol of CH-MH-CL-ML), with varying amounts of clay, silt, and sand. Five of the samples (BC-10, BC-13, BC-15, BC-16, and BC-23) classified as silty clayey sand or silty sand (USCS group symbols of SM-SC). However, samples from BC-11 and BC-13 (0'-10') are more silty/clay than sandy; having 56% and 65% by weight passing #200 sieve. Plasticity indices ranged from 3 to 28. Maximum standard Proctor dry densities ranged from 87.8 to 118.7 pounds per cubic foot. Optimum moisture contents ranged from 13% to 32.4% compared to in-place natural moisture contents ranging from approximately 2.7 to 42.1%.

Of the 20 bulk sample specimens selected for physical testing, 15 were selected for remolded permeability testing. The remolded conditions were selected to be near 95 percent of the soils' standard Proctor maximum dry density at near optimum to slightly above optimum moisture content. Based on our experience, these are considered common compaction criteria for landfill liner/cover soils. Total porosity ranged from 34.1% to 51.3% under the remolded conditions. At the simulated criterion and a minimal confining pressure of 2.5 pounds per square inch (psi) to secure the specimen in the sample mold, the soil permeability ranged from 1.67×10^{-7} to 2.40×10^{-5} cm/sec for bulk samples at BC-3, BC-7, BC-10, BC-11, BC-12, and BC-13. Resulting soil permeability for samples taken from BC-15 through BC-23 utilizing a simulated effective consolidation pressure of 7.0 psi ranged from 1.67×10^{-7} to 2.63×10^{-4} cm/sec.

3.2.2 RELATIVELY UNDISTURBED (SHELBY TUBE) SAMPLES

A summary of the relatively undisturbed (Shelby Tube) samples laboratory data is provided in Table 4, Summary of Soil Laboratory Data – Shelby Tube Samples. Actual laboratory test reports are included in Appendix VIII.

S&ME submitted seven Shelby tube samples for laboratory testing. Of the seven Shelby tube specimens available for permeability testing, BC-10, BC-11, BC-12, BC-17, and BC-19 were collected from borings located in the proposed Phase 1 landfill footprint, while BC-6 and BC-7 were collected from borings located within the conceptual Phase 2 landfill footprint. Five of the soil samples (BC-6, BC-7, BC-10, BC-11, and BC-12) classified as clayey silts (USCS group symbol of MH-ML), with varying amounts of clay, silt and sand. The sample taken at BC-17 (5.9 to 8.4 feet bgs) classified as a silty sandy clay (CL), and the sample taken at BC-19 (27 to 29) feet bgs) classified as a clayey sand (SC). Plasticity indices ranged from 6 to 16. In-place natural moisture contents ranged from approximately 13% to 41% and total porosity ranged from 45.8% to 59.7%.

Six of the undisturbed Shelby tube samples were also tested for permeability. In an effort to simulate the existing (pre-landfill) and potential future (post-landfill) in-situ conditions at these locations, we computed confining pressures using reasonably assumed and/or literature supported unit weights and coefficients of internal friction for both soil and FGD scrubber waste and the corresponding at-rest lateral earth coefficients. These computations are included in Appendix IX for reference and record.

At the conditions simulating existing in-situ conditions (pre-landfilling), the soil permeability ranged from 8.15×10^{-6} to 4.26×10^{-4} cm/sec. Under the post-landfilling simulated condition, the permeability reduced from as little as 3% at BC-7 (2.33×10^{-4} to 2.27×10^{-4} cm/sec) to as much as 55% at BC-11 (5.16×10^{-5} to 2.30×10^{-5} cm/sec).

3.2.3 DISTURBED (SPLIT-SPOON) SAMPLES

A summary of the disturbed (split-spoon) samples laboratory data is provided in Tables 5 and 6. Actual laboratory test reports are included in Appendix VI.

Thirteen split-spoon sample specimens were selected from unconsolidated soils (residuum), saprolite, and PWR for laboratory analysis, from intervals summarized in Table 5. In general, these soils classify as silty clayey sands to fine clayey sandy silt, exhibiting a USCS group symbol of SC to ML. The plasticity indices for the soils ranged from 3 to 22.

Eight split-spoon sample specimens were selected from PWR for laboratory analysis, from intervals summarized in Table 6. Because of typically low recovery from split-spoon samples taken from PWR, some samples had to be composited to have enough soil to perform physical testing. In general, these soils were classified as fine sand with gravel to clayey fine sandy silt, exhibiting a USCS group symbol of SC to ML. The plasticity indices for the soils ranged from 3 to 12.

Total porosity values were estimated for the split-spoon PWR samples for which grain size hydrometer tests were performed. Estimates calculated from grain size were based on the soil classifications and the "Variation of Porosity, Specific Yield, and Specific Retention with Grain Size" Table (Bear, J. 1972) in conjunction with Textural Classification Triangle for unconsolidated materials showing the relationship between particle size and specific yield (Fetter, C.W. 1994). Based on these estimates, calculated total porosity ranged from 42% to 44%. Total porosity calculations for PWR samples are included in Appendix IV and summarized in Table 6.

4.0 HYDROGEOLOGIC EVALUATION

Given the findings from the siting study activities, we have considered the hydrogeologic aspects of the BCSS site relative to the placement and monitoring of a disposal site landfill. Water level measurements and computations were performed to establish the estimated seasonal high groundwater (ESHG) surface for the BCSS site. The bedrock and groundwater are of sufficient depth to allow airspace while maintaining a regulatory separation between the landfill base grades and rock and groundwater.

4.1 GROUNDWATER MONITORING WELL INSTALLATIONS

As previously mentioned, groundwater monitoring wells were constructed in 24 of the 32 boring/coring locations.

Groundwater monitor wells were constructed of Schedule 40 PVC well casing and screen with flush-jointed threaded connections. Monitor wells BC-16, BC-17, and BC-19 were constructed with one-inch inside diameter (I.D.) PVC and the remaining wells were constructed with two-inch I.D. diameter PVC. The well screens were constructed with a slot size of 0.01 inch and were either 15, 20 or 25 feet in length. Upon placement of the well screen and riser casing into the bore/core hole, S&ME placed a manufactured No.1 (fine-grained) filter sand in borings with well screen intervals that intersected soil or No. 2 (coarse-grained) filter sand in borings with well screen intervals that intersected bedrock to 2 feet above the screen interval. An annular seal of bentonite chips, ranging from 2 to 6 feet thick, was placed above the sand pack and allowed to hydrate a minimum of four hours. Portland cement grout was tremmied into the borehole annulus from the top of the bentonite to the ground surface. A locking above-grade steel protective casing, or bolted manhole cover, set into a concrete pad, was installed at each monitor well. Upon completion of the monitor wells, an identification plate showing the drilling contractor and well construction information specified by Rule 2C was affixed to each well. Completed and signed Well Construction Records (form GW-1 REV. 07/2001) are included in Appendix IV. A summary of the well construction details is provided in Table 1.

Following installation of the groundwater monitoring wells, Duke Energy surveyors returned to the site to survey the actual installed monitoring well locations (relative to N.C. State Plane northing and easting), the top-of-casing (TOC) and of the adjacent ground surface elevation, for record and use in groundwater movement evaluations.

Individual details of each well construction are presented on the Boring Logs included in Appendix II and the Well Completion Records included in Appendix IV. Additionally, the screened interval for the wells is reflected graphically on the Lithologic Cross Sections (Figures 4 through 11).

S&ME personnel developed 21 of the newly-installed monitor wells by using a solid PVC surge block to vigorously surge the water in the monitor well and then removing water within the well by pumping/bailing water. Monitor wells installed at locations BC-3, BC-3A, BC-5, BC-6 and BC-13 did not contain sufficient groundwater and could not be developed.

4.2 WATER LEVEL MEASUREMENTS

Water level measurements were obtained from each borehole/monitor well location during monitor well installation, development, and sampling, except from three dry wells. Stabilized water level measurements were obtained at monitor wells BC-1 through BC-14 seventeen times from November 25, 2002 through October 27, 2004. Stabilized water level measurements were obtained at monitor wells BC-15 through BC-23A on October 6 and 27, 2004. These measurements are summarized in Table 2, showing the well survey information, the water level measurements, and the resulting potentiometric surface elevations computed by subtracting the water level measurements from the top-of-casing surveyed elevations. The water level measurements collected on October 27, 2004 were used in preparing the potentiometric surface map (Figure 21).

4.3 GROUNDWATER OCCURRENCE

A review of the well construction details (Table 1) and the lithologic cross sections (Figures 4 through 11) indicates that groundwater at the BCSS site occurs in residuum or saprolite (BC-15, BC-19, BC-20, BC-21, and BC-22), predominantly in the PWR (BC-2, BC-4, BC-8, BC-9 and BC-11), and in the upper portions of the fractured bedrock within approximately 1 to 15 feet of auger refusal (BC-1, BC-7, BC-8, BC-9, BC-10, BC-12, and BC-14), and in the deep fractured bedrock greater than approximately 15 feet of auger refusal (BC-16, BC-17 and BC-23A). Although groundwater occurs in all of these units, it is most typically found in the lower saprolite and upper PWR. As shown on the potentiometric map (Figure 21), groundwater levels appear to be largely governed by topography, ranging from about elevation 780 on the higher eastern portion, about elevation 760 through the central portion and near elevation 740 to the west.

At BC-3, the boring was advanced 10 feet into the rock, to a total depth of 48 feet bgs, without encountering water. Boring BC-3A was advanced adjacent to BC-3 to further evaluate the absence of groundwater to the depth drilled at BC-3. At BC-3A, the boring was advanced 31 feet into the rock to a total depth of 71.8 feet bgs before groundwater was observed. Immediately after termination of the drilling, evacuation of the borehole, and construction of a monitoring well at BC-3A, approximately 15.3 feet of standing water was measured in the well. After the well was developed and water levels were allowed to stabilize (24 hrs.), approximately 3.3 feet of standing water was measured in the well. Subsequent groundwater gauging measured 0.5, 0.48 and 0.45 feet of standing water 12, 22 and 121 days later, respectively. The observed decline in static water levels indicates that the initial water measured may have resulted from drilling fluids introduced into fractures during drilling, or could have come from an isolated water bearing fracture with little or no connection other fractures that contained a limited amount of water that was subsequently de-watered. The remaining water measured at about 0.5 foot may not represent the true static water level in the bedrock at this location, but may be the remaining water trapped at the bottom of the well screen.

The boring BC-13 was continued 20 feet past auger refusal to a total depth of 45 feet bgs. Although no water was encountered, a well was installed at this location. A review of static water levels in nearby wells as presented on the lithologic cross-sections indicates that the water table surface may be approximately 60 feet bgs at this location.

The water elevations at BC-3 and BC-13 indicated that the water-bearing zones in the fractured rock may possibly be isolated from the water table in the saprolite and partially weathered rock. In considering construction of the potentiometric map and in evaluating water conditions at the site, it was important to understand whether the water in the bedrock was openly connected to the water table or whether it was confined. By examining the lithologic cross-sections and comparing lithology to water elevations, we have concluded based on available information that the water within the shallow and the deep fractured bedrock is largely connected to the water table forming an unconfined aquifer unit. Therefore, it appears that the saprolite, partially weathered rock and the shallow fractured bedrock largely represent a single water bearing zone.

Groundwater levels and corresponding elevations used in the groundwater flow evaluation are summarized in Table 2, *Summary of Water Level Information*. The groundwater elevations, which represent the "head potential" or "potentiometric head" of an unconfined aquifer at each individual monitoring well, were evaluated by mathematically calculating the individual points of equi-potential between pairs of wells and then drawing the equi-potential lines across and adjacent to the proposed footprint. The resulting potentiometric groundwater surface, a two-dimensional representation of the unconfined groundwater surface, or groundwater table, beneath the site, is presented as Figure 21, *Groundwater Potentiometric Surface Map October 27, 2004*. Groundwater flow will occur from locations of higher head potential to locations of lower head potential. Accordingly, based on Figure 21, groundwater flow appears to be flowing in a west-northwest direction toward the lake. The equi-potential lines generally mimic the ground surface topography of the site.

The projected groundwater potentiometric surface appears reasonable within the local regional flow regime. The flow direction under and around the proposed footprint appears to be influenced by the topographic "highs" occurring at site which likely act as surface drainage

divides for the area, which are mimicked by hydraulic divides in the groundwater. Groundwater flowing underneath the proposed footprint is also influenced by the Belews Lake located approximately 450 feet west and 850 feet east of the site.

4.4 HYDRAULIC CONDUCTIVITY TESTING

On December 10, 11 and 19, 2002, and on October 7 and 8, 2004, S&ME conducted in-situ hydraulic conductivity tests in a total of 18 groundwater monitoring wells to estimate the hydraulic conductivity in the aquifer material near each well. Prior to performing the tests, the monitor wells were opened and allowed to equilibrate. The water level in each well was measured to the nearest 0.01 foot using a decontaminated water level probe. This reading was used as the initial reading for the tests. Rising head or falling head tests were performed in the wells by installing a pressure transducer equipped with a data recorder into each well. After obtaining an initial water level reading, the static water level within the well was lowered by pumping or bailing for the rising head test until the well was relatively dry. The water level in the well was monitored with the pressure transducer as the water returned to static conditions. The falling head tests were completed in one-inch diameter wells by pouring one liter of water into the well and measuring the decrease in head as the slug of water entered the aquifer. After reaching static condition, the tests were repeated in each well as time permitted. A metal slug approximately 9 feet long and 1 1/4-inch diameter was used to displace the water levels in monitor wells MW-15 and MW-18, in place of liquid slug or a pump, to conduct the tests.

The hydraulic testing data were transferred to a computer where the recovery data were imported into AQTESOLV® for Windows software for graphical evaluation. The reduced slug test data were analyzed using the Bouwer and Rice technique in the AQTESOLV® program. The Bouwer and Rice technique makes a variety of simplifying assumptions in the evaluation of slug test data. These include the assumptions that the aquifer in question is homogeneous, isotropic, and extends infinitely in the horizontal direction (Dawson and Istock, 1991; Bouwer and Rice, 1976 and 1989). Table 7 presents the test point assumptions used and the resulting hydraulic conductivity calculations. Copies of the actual hydraulic conductivity test data and analysis are included in Appendix V.

The hydraulic conductivity data were further evaluated considering the material(s) in which the wells were completed and where the water column primarily exists. Four hydrologic units were identified, based on hydraulic characteristics. At some locations, these hydrologic units cross lithologic boundaries, as described below.

- Hydrogeologic Unit ①: Monitor wells BC-15, BC-19, BC-20, BC-21 and BC-22 were completed in residuum or saprolite with the water table occurring in either residuum or saprolite.

- Hydrogeologic Unit ②: Monitor wells BC-2, BC-4, BC-8, BC-9, and BC-11 were completed in highly fractured, highly weathered rock, typically less competent than the underlying fractured bedrock. Rock cores collected from this hydrogeologic unit exhibited a low RQD (0%–25%) and obvious in-filling of weathered fractures. The water column in these wells primarily occurred in the PWR.

- Hydrogeologic Unit ③: Monitor wells BC-1, BC-7, BC-8, BC-9, BC-10, BC-12, BC-14 and BC-18 were completed in PWR and/or shallow fractured rock. For the monitor wells screened within this hydrogeologic unit, the water column primarily occurs in the PWR or within bedrock less than 15 feet below auger refusal.

- Hydrogeologic Unit ④: Monitor wells BC-16, BC-17 and BC-23A were completed in deep fractured rock with the water column primarily occurring in the bedrock, typically greater than 15 feet below auger refusal.

In attempt to obtain a representative hydraulic conductivity value for each medium, the individual values were used to calculate the geometric mean hydraulic conductivity for each medium.

In Table 8, hydraulic conductivities are grouped by water-bearing zone identified as hydrogeologic units ①, ②, ③ and ④. The measured hydraulic conductivity in Unit ① (residuum/saprolite) ranged from 1.21×10^{-3} to 7.28×10^{-3} cm/sec with a geometric mean of 2.51×10^{-3} cm/sec. The measured hydraulic conductivity in Unit ② (partially weathered rock) ranged from 5.93×10^{-5} to 1.24×10^{-6} cm/sec with a geometric mean of 9.17×10^{-6} cm/sec. The measured hydraulic conductivity in Unit ③ (PWR/shallow fractured bedrock) ranged from 1.12×10^{-5} to 6.80×10^{-5} cm/sec with a geometric mean of 2.46×10^{-5} cm/sec. The measured

hydraulic conductivity in Unit ④ (deep fractured bedrock) ranged from 1.93×10^{-5} to 1.64×10^{-4} cm/sec with a geometric mean of 5.60×10^{-5} cm/sec.

4.5 GROUNDWATER FLOW RATE

A variation of Darcy's Law can be used to calculate the groundwater flow rate or velocity:

$$V_x = Q/_{A*n_e} = K/_{n_e} * dh/_{dl}$$

Where:

V_x = seepage or average linear velocity of groundwater
K = hydraulic conductivity
n_e = effective porosity
dh/dl = hydraulic gradient (slope of the groundwater surface)

Several factors were considered in calculating the groundwater flow velocity at the BCSS site. These include the hydraulic conductivity values, the hydraulic gradient, and the estimated effective porosity of the lithologic unit. For instance, groundwater in the vicinity of BC-19 toward BC-22 flows under the greatest hydraulic gradient and begins in partially weathered rock and ends in saprolite /residuum, while flow from BC-16 toward BC-12 has flatter gradient and begins in bedrock and ends in PWR.

After evaluating flow direction, hydraulic gradient, hydraulic conductivity, effective porosity and lithology, individual groundwater flow velocities were calculated for different portions of the site. Groundwater flow velocities were calculated using the hydraulic gradients measured from the October 27, 2004 static water levels and the hydraulic conductivities calculated from the aquifer rising and/or falling head tests.

4.5.1 HYDRAULIC CONDUCTIVITY

From the summary of hydraulic conductivity data in Table 8, we determined that the geometric mean of the hydraulic conductivity values measured in wells where the water column primarily exists in Unit ① (residuum/saprolite) is 2.51 x 10^{-3} cm/sec. The geometric mean hydraulic conductivity is 9.17 x 10^{-6} cm/sec in the wells where the water column exists in Unit ② (partially weathered rock). The geometric mean hydraulic conductivity is 2.46 x 10^{-5} cm/sec in the wells where the water column primarily exists in Unit ③ (PWR/shallow fractured bedrock) and 5.60 x 10^{-5} cm/sec in the wells where the water column exists in the Unit ④ (deep fractured bedrock).

4.5.2 EFFECTIVE POROSITY

Total porosity computed from measurements on the relatively undisturbed Shelby tube samples collected from saprolitic soils ranged from 46.6% to 59.7%, with a geometric mean of 53.3%. Only one Shelby tube sample was collected and analyzed from residuum soils (BC-7, 14 to 15 ft–bgs). Total porosity calculated for this sample was 52.5%. Although, these samples were collected above the saturated zone, they give an indication of the relative total porosity that may exist in the saprolite at the BCSS site. As described in Section 3.2, total porosity values estimated form grain size with hydrometer tests for split-spoon samples collected from PWR ranged from 42% to 44%.

Literature (Fetter 1994, Freeze and Cherry 1979, and Heath 1982) references ranges of total porosity from 25% to 50% for sand, the primary classification of the saprolitic soils and PWR at the site. Fetter (1994), references "weathered metamorphic rock can have porosities in the range of 30% to 60%". In practice, it is common to consider a reduction in the total porosity to account for the effective porosity – that cross-sectional area of the porous medium that is actually interconnected and readily available for fluid flow. Freeze and Cherry (1979) reference a range of porosity in the consolidated fractured bedrock from 10% to 0.001% while Heath (1982) cites a porosity of 10% for granite. Considering both the measured (computed) and literature values, we have assumed an average effective porosity of 30% for our computations in

the residuum/saprolite, 20% in the PWR and the PWR/shallow bedrock, and 10% in the shallow fractured bedrock.

4.5.3 HYDRAULIC GRADIENT

As projected groundwater flow is somewhat radial from the northeast portion of the BCSS project site (Figure 22), we considered the hydraulic gradients toward the north, northwest, south, and southwest. The overall average hydraulic gradient is 0.045 ft/ft to the north, 0.0275 ft/ft to the northwest, 0.018 ft/ft to the south, and 0.035 ft/ft to the southwest.

By examining the lithologic cross-sections and comparing lithology to water elevations, we have concluded based on available information that the water within the shallow and the deep fractured bedrock is largely connected to the water table forming an unconfined aquifer unit. Therefore, it appears that the saprolite, partially weathered rock and the shallow fractured bedrock largely represent a single water bearing zone that is discontinuously connected to the underlying fractured bedrock aquifer.

However, the hydraulic conductivity data and the further division of hydrogeologic units in to four distinct units was also considered when calculating hydraulic gradients. Fracture zones and foliation trends that may occur in the bedrock and/or that are retained in the saprolite/PWR typically exhibit higher hydraulic conductivity than the surrounding materials and will also influence groundwater flow. Likewise, preferential foliation, fracturing, and weathering of the bedrock likely influence groundwater flow. Considering these factors, hydraulic gradients were calculated between wells constructed within the same hydrogeologic units.

Hydrogeologic Unit ①: The hydraulic gradient was measured between BC-19 and BC-22 to be approximately 0.051 ft/ft to the north. The hydraulic gradient was also measured between BC-19 and BC-21 to be 0.050 ft/ft to the northwest.

Hydrogeologic Unit ②: The hydraulic gradient was measured between BC-11 and BC-8 to be approximately 0.036 ft/ft to the west.

Hydrogeologic Unit ③: The hydraulic gradient was measured between BC-12 and BC-14 to be approximately 0.041 ft/ft to the southwest. The hydraulic gradient was also measured between BC-10 and BC-1 to be 0.014 ft/ft to the west.
Hydrogeologic Unit ④: The hydraulic gradient was measured between BC-23A and BC-16 to be approximately 0.031 ft/ft to the southwest. The hydraulic gradient was also measured between BC-23A and BC-17 to be 0.024 ft/ft to the southwest.

4.5.4 GROUNDWATER FLOW VELOCITY BY HYDROGEOLOGIC UNIT

Table 9, *Groundwater Flow Velocity Calculations by Hydrogeologic Unit*, provides a summary of the values used in these calculations and the results. Care should be taken in the use of these values, as they represent a range of velocities calculated from approximations of widely varying lithologic and groundwater flow conditions. These values are useful in understanding the magnitude and range of groundwater flow rates at the site and the relative rate of groundwater movement in different portions of the site.

Hydrogeologic Unit ①: Based on the above parameters, the calculated groundwater flow in the northern and northwestern portion of the site, and the hydraulic gradients measured between BC-19 to BC-22 and BC-19 to BC-22, groundwater that flows primarily through saprolite and residuum and has calculated flow velocities that range from 442.1 ft/yr to 434.4 ft/yr.

Hydrogeologic Unit ②: The groundwater flow calculated for the PWR in the western portion of the site is calculated to be 1.7 ft/yr based on the hydraulic gradient measured between BC-11 and BC-8.

Hydrogeologic Unit ③: The calculated groundwater flow in the southwestern and western portion of the site based on the hydraulic gradients measured between BC-12 to BC-14 and BC-10 to BC-1, groundwater that primarily flows through the PWR and bedrock units has calculated velocities that range from 1.8 ft/yr to 5.2 ft/yr.

Hydrogeologic Unit ④: The groundwater flow calculated for the fractured bedrock hydrogeologic unit flowing toward the southwestern portion of the site has calculated velocities

that range from 13.7 ft/yr to 17.8 ft/yr based on the hydraulic gradient measured from BC-23A to BC-16 and BC-23A to BC-17.

While groundwater velocity computations could be made between other well sets for modeling or other more specific purposes, our intent in this evaluation was to develop a generalization for the range of groundwater velocities could be beneath the proposed BCSS landfill site, rather than for the use for the calculation of critical values.

4.6 ESTIMATED SEASONAL HIGH GROUNDWATER

The depth-to-water at the proposed FGD Scrubber Landfill site has been characterized by 18 rounds of water levels measured taken at monitor wells BC-1 thought BC-14 from November 11, 2003 through October 10, 2004 (Table 2). A review of these data shows that water levels have increased in each of the wells during this period of time. The well with the least increase in static water levels was BC-4 (3.89 feet) and the well with the greatest increase in static water levels was BC-1 (11.89 feet). Although several (BC-2, BC-7, BC-8, BC-9, BC-11, and BC-14) wells had their highest measured static water levels on August 25, 2003, this was not the case for a majority of the wells. In fact, other than the site-wide increase in water levels, there is no comprehensive statement that can be made relative to characterizing the seasonal high water table at the site. For this reason, in addition to the fact that only two groundwater elevation data points have been collected at monitor wells BC-14 through BC-23 at the proposed FGD Scrubber Landfill, it would be more appropriate to predict an estimated seasonal high groundwater (ESHG) surface for the site than to rely on the limited amount depth-to-water measurements currently available.

The (ESHG) elevations at the proposed FGD Scrubber Landfill at Belews Creek were projected by applying statistical analysis of hydrological data from on-site monitor wells installed during the first phase of drilling (BC-1 through BC-14) at the proposed FGD Scrubber Landfill and monitor wells (MW-1 through MW-5) at the neighboring Pine Hall Road ash landfill. The following procedures describe the application of the statistical analyses and extrapolation of the results to develop projected high water at Belews Creek.

S&ME reviewed 15 years of hydrological data from monitor wells MW-1 through MW-5 located at the Pine Hall Road Landfill which had up to 27 data points. The number of data points from monitor wells BC-1 through BC-14 located at the proposed FGD Scrubber Landfill ranged from 12 to 18 rounds of water level measurements over the past two years. The quantity of water level data from these wells was sufficient to perform statistical predictions at the upper 90th, 95th and 99th percent confidence level (%CL). There were insufficient data to perform a similar statistical prediction for monitor wells BC-14 through BC-23 at the proposed FGD Scrubber Landfill as these wells had only two groundwater elevation data points collected from each well. The projected 90%, 95% and 99% CL were calculated for water levels from monitor wells where there were a sufficient quantity of data points using the following formula (Steel and Torrie, 1980; page 65):

$$P\left[\mathrm{Y} \le \overline{\mathrm{Y}}\, t_{\alpha} \sqrt{s^2\left(\frac{n+1}{n}\right)}\,\right] = 0.90 \; or \; 0.95 \; or \; 0.99$$

where;

P = probability that $\mathrm{Y} \le \overline{\mathrm{Y}}\, t_{\alpha} \sqrt{s^2\left(\frac{n+1}{n}\right)}$ is below the 90th, 95th and 99th percentile

Y = projected water level

$\overline{\mathrm{Y}}$ = Sample population mean of water levels

t_{α} = t-statistic at either the 90th, 95th, and 99th percent confidence level with n-1 degrees of freedom.

s^2 = sample population variance of the water levels

n = number of water level measurements in a well.

The application of this equation uses the Students T-distribution which takes into account that the prediction of the next measured water level will be within a certain level at the 95% CL. The equation is based on a sample mean instead of the true population mean, which is unknown. The appropriate variance to the next predicted water level measurement value in any one monitor well is the sum of the variances of the observed sample mean of water levels measured plus a random component.

Time series graphs of the data for the Pine Hall Road monitor wells (MW-1 through MW-5) and the FGD Scrubber Landfill monitor wells (BC-1 through BC-14) are presented graphically in Appendix X. The time series graphs provided a means review of the data sets subjectively so that the appropriate CL for the data set could be selected. The analysis of the graphs determined that an excessive number of measured water levels exceeded the 90% CL water level and the 99% CL water level provided an elevation that appeared too conservative for projecting the ESHG elevations. Thus, the 95% CL level was selected to project the high water elevation. The predicted 95% CL for water levels at both the Pine Hall Road Landfill and the FGD Scrubber Landfill are listed in Table 10.

After calculating the 95% CL on water levels at both landfills and reviewing the time series graphs, S&ME applied a three step process to predict the ESHG elevations at the Scrubber Landfill:

Step 1:

Hydrological data from the Pine Hall Road Landfill were used to approximate ESHG elevations for observation wells BC-1 through BC-23A at the proposed Belews Creek Landfill. ESHG elevations for the monitor wells at the Pine Hall Road Landfill were projected for data from monitor wells MW-1 through MW-5 using the predictive 95% CL water elevation. A modification factor was calculated by taking the difference between the measured water elevations on October 27, 2004 and the predicted 95% UCL elevation for Pine Hall Landfill wells MW-1 through MW-5. The following are the modification factors calculated for the wells Pine Hall Landfill.

Pine Hall Road Landfill Well	10/27/04 Static Water Level (ft-AMSL)	ESHG Static Water Level (95% CL)	Resulting Modification Factor
MW-1	822.41	826.63	+4.5 feet
MW-2	814.07	816.68	+ 3.0 feet
MW-3	804.92	807.20	+ 2.5 feet
MW-4	753.24	752.92	+ 1 foot
MW-5	761.09	762.53	+ 1.5 feet

Based on our review of the water level data, the topographic position of the wells, and their proximity to drainage features, S&ME used the following wells from the Pine Hall Road site to correspond to the proposed wells at the proposed FGD Scrubber Landfill.

Monitor Wells at the Proposed Scrubber Residue Landfill	Corresponding Wells at the Pine Hall Road Landfill
BC-1	MW-2
BC-2	MW-1
BC-3A	MW-3
BC-4	MW-5
BC-5	MW-1
BC-6	MW-1
BC-7	MW-5
BC-8	MW-5
BC-9	MW-2
BC-10	MW-1
BC-11	MW-5
BC-12	MW-3
BC-14	MW-4
BC-15	MW-4
BC-16	MW-1
BC-17	MW-1
BC-18	MW-2
BC-19	MW-5
BC-20	MW-2
BC-21	MW-2
BC-22	MW-1
BC-23A	MW-1

Step 2:

For wells BC-1 through BC-14 at the Scrubber Landfill, 12 to 18 water level measurements were taken over two years were used to project the 95% CL ESHG at each of these wells. There were insufficient data to perform a similar statistical prediction for monitor wells BC-15 through BC-23A at the proposed FGD Scrubber Landfill because these wells only had two groundwater elevation data points at each well. To approximate the projected high water table elevations for wells BC-15 through BC-23A, a modification factor was calculated by taking the difference between the measured water elevations October 27, 2004 and the predicted 95% CL elevation for wells BC-1 through MW-14. The following are the modification factors calculated for the Scrubber Landfill wells BC-1 through BC-14.

Scrubber Landfill Well	10/27/04 Static Water Level (ft-AMSL)	ESHG Static Water Level (95% CL)	Resulting Modification Factor
BC-1	746.41	752.51	+ 6.10 feet
BC-2	748.93	751.60	+ 2.67 feet
BC-4	760.67	762.17	+ 1.50 feet
BC-6	762.47	766.97	+ 4.50 feet
BC-7	736.11	738.34	+ 1.93 feet
BC-8	756.66	736.30	+ 2.19 feet
BC-9	757.48	761.54	+ 4.88 feet
BC-10	750.32	761.98	+ 4.50 feet
BC-11	755.02	753.44	+ 3.12 feet
BC-12	743.98	758.66	+ 3.64 feet
BC-14	743.98	748.48	+ 4.50 feet

For wells BC-15 through BC-23A, which only had two measured elevations, the high water elevation was projected by adding the corresponding modification factor to the groundwater elevation measured on October 27, 2004, for wells BC-1 through BC-14.

Monitor Wells BC-1 Through BC-14 at the Proposed Scrubber Residue Landfill	Corresponding Wells BC-15 though BC-23 at the Proposed Scrubber Residue Landfill
BC-8	BC-15
BC-4	BC-16
BC-4	BC-17
BC-9	BC-18
BC-4	BC-19
BC-2	BC-20
BC-2	BC-21
BC-10	BC-22
BC-4	BC-23A

Step 3:

Step 3 was to analyze the results of Steps 1 and 2 in combination with the time series plots (hydrographs) to develop groundwater potentiometric maps.

After several iterations of groundwater potentiometric maps, S&ME selected the ESHG elevations that appeared to best represent the physical and hydrogeological characteristics at Scrubber Landfill

site. The ESHG elevation at each well (BC-1 through BC-23A) was developed based on selecting the highest elevation between the ESHG using the modification numbers from the Pine Hall Road Landfill monitor wells and ESHG using the modification factor, and the predicted 95% CL, for wells BC-1 through BC-14 at the Scrubber Landfill. The resulting ESHG elevations for the Scrubber Landfill wells (BC-1 through BC-23A) are summarized on Table 10. Figure 22 presents a potentiometric map of the ESHG that appears to correlate with the ground surface topography, screened lithology, and the potentiometric map of water levels measured on October 27, 2004.

4.7 GEOLOGIC MAPPING AND FRACTURE TRACE ANALYSIS

4.7.1 FRACTURE TRACE ANALYSIS

On May 16, 2003, S&ME personnel performed geologic mapping and field reconnaissance of the Belews Creek Steam Station project site and surrounding area. Resources used to assist in the mapping process included North Carolina Department of Conservation and Development Bulletin Number 55, *Geology and Groundwater in the Greensboro Area, North Carolina*, by M.J. Mundorff, 1948, the Department of the Interior United States Geological Survey *Geologic Map of the East Half of the Winston-Salem Quadrangle, North Carolina-Virginia*, by G.H. Espenshade and Others, 1975, the North Carolina Department of Natural Resources and Community Development Division of Land Resources Geological Survey Section *Geologic Map of Region G, North Carolina* by P. Albert Carpenter, III, 1982, and geologic mapping of Belews Creek by M. F. Schaeffer, 2001.

The channel cut between West Belews Creek and Belews Creek, utility easements, road cuts, steep slopes, ravines, railroad beds, streambeds, and slopes to Belews Lake were examined for bedrock outcrops that could provide source information suitable for geologic mapping. The mapping was necessary to evaluate structural characteristics of the bedrock below and near the site that may influence surface water and groundwater flow as well as the proposed landfill design. Primary mapping information at outcrop locations focused on bedding plane strike and dip, orientations of joint sets, and orientation of mineral foliations within the bedrock. Bedrock

outcrop locations were found and measured in the vicinity of the proposed ash landfill and FGD Landfill sites.

Five outcrop locations were mapped in the vicinity of the FGD landfill and are depicted on Figure 12. Outcrops #1 and #3 are located west of the proposed gypsum and limestone piles and are within the footprint of Phase I of the FGD landfill. Outcrop #4 is located south of the proposed FGD landfill at the northern limit of a finger to Belews Lake. Outcrop #5 is located south of the proposed ash landfill facility and north of Phase 2 and 3 of the proposed FGD landfill location. Outcrop #2 is within a power easement approximately 2,000 feet south of the proposed limestone pile.

Orientations of geologic structural features were measured on outcrops with a Brunton® Compass. The dip of joints and fractures were observed in Outcrop #1 with angles that were approximately 32 ^{o} from the horizontal. Joints and fractures observed in Outcrop #2 had dip angles of approximately 38 ^{o}. Joints and fractures observed at Outcrop #3 were estimated at 45 ^{o} due to the condition of the outcrop surface. Outcrop #4 had joints and fractures with a dip angle of 78 ^{o}. Joint faces in Outcrop #5 occurred with angles of 60 ^{o} and 78 ^{o}. Mineral foliation plains present in the bedrock were also measured at several outcrops. Foliations generally had moderate dips ranging from 10° to 50°.

Not all of the structural features observed had exposed surfaces that were suitable for collecting measurements. Therefore, the rock core samples from eight borings (BC-1, BC-4, BC-6, BC-7, BC-9, BC-12, BC-13, and BC-14) were reviewed to supplement joint and fracture angle data that occur below the site. The rock core samples had fracture and joint angle dips that ranged from approximately 10° to 85 ^{o}.

Appendix II includes photographs of the outcrops documenting source locations of the measured joint faces and foliations as well as rock core samples.

Additional information sources were used to verify the structural geology within the study area that covered approximately a 3.5-mile radius around the subject site. Topographic maps and

aerial photography from Stokes County Geographic Information System (GIS) Department and United States Geological Survey (USGS) 7.5 Minute Series Maps for the *Belews Creek Quadrangle* dated 1969, Revised 1994, and the *Belews Lake Quadrangle*, dated 1971, Revised 1994, were used to assist the field reconnaissance that confirmed stream lineaments present in the study area. Stream lineaments are recognized on maps by stretches of relatively straight line topographic features which are often indicative of bedrock structures such as fractures, (joints and faults) and foliations. The stream lineaments are depicted on the Figure 13.

4.7.2 RESULTS

The orientation of structural features mapped were primarily joints and, to a lesser degree, foliations. A total of 46 measurements were made from five different outcrop locations. Thirty-six measurements were made on joint sets and ten measurements were made on foliations. The strikes of the joints and foliations were then plotted on rose diagrams. The rose diagrams graphically represent the percentages of measurement that lie in a 10° azimuth increment. The field measurements for each outcrop are shown on Figure 12.

Individual rose diagrams display joint orientations and representative foliation measurements where present for each outcrop as presented on Figures 14, through 18. A composite rose diagram for all field measurements of joint and foliations for the five outcrops are presented on Figure 19. Three principal sets of joints and foliations are displayed on the composite rose diagram. Two primary sets bear approximately NNW-SSE and E-W. One secondary set bears approximately NNE-SSW.

As shown on Figures 12 and 13, fifty-nine (59) map lineaments were noted within the 3.5 mile radius of the proposed FGD landfill. As previously described for the field mapping, the map lineaments were plotted on a rose diagram (Figure 20). From Figure 20, at least three distinct sets of lineament trends were represented. The primary trend bears NNW-SSE. Two secondary sets bear WNW-ESE and ENE-WSW. A weak forth set may bear NNE-SSW.

The two composite rose diagrams that were constructed allow correlations to be made between field data and map lineaments. It appears that the principal joint set orientations have a strong correlation with the principal lineament trends that bear NNW-SSE and a lesser correlation in the WNW-ESE and ENE-WSW directions. Secondary joint sets correlate with the weak lineament set that bear NNE-SSW. The principal stream lineament and foliation bearings do not correlate. However, a moderate correlation is made between the secondary stream lineament and foliation that is oriented WNW-ESE. Groundwater flow is strongly influenced by topography and surface water drainage features. However, groundwater flow may be indirectly influenced by bedrock joints and to a lesser extent by foliations based on the correlations of principal stream lineament and structural bedrock measurements made in the area.

It should be noted that one of the mapped fracture lineaments with a trend bearing NNW-SSE passes through the proposed footprint of Phase I of the FGD Scrubber Landfill. Field observations of topography and soil borings support the presence of the mapped lineament identified in this area. Fracture zones are typically less resistant to erosion than unfractured rock and, thus, valley and stream segments tend to follow them, creating topographic lows. These may represent zones of groundwater drainage or groundwater discharge; groundwater springs or seeps may be present in groundwater discharge zones (Fetter, 1994).

The two arms of Belews Lake have coves oriented in the NNW-SSE direction which come into close proximity to each other in the vicinity if the mapped fracture lineament. Borings on a line drawn between the two coves have lithologic sequences that support the evidence of the mapped fracture lineament. These borings tend to have a deeper weathered zone of residuum, saprolite, and partially weathered rock and highly fractured bedrock.

Hydrogeologic data collected to date at the site indicate that groundwater flow within strata is more pronounced near drainage swales in the vicinity of the mapped lineament, suggesting that these surface topographic features reflect relatively more developed subsurface fracture zones that influence the location and occurrence of groundwater movement within these strata. Evidence of the increased flow in this area can be seen on the potentiometric map of the October 27, 2004 water levels (Figure 21) which shows a steeper hydraulic gradient in the vicinity of

monitor wells BC-11, BC-12, BC-14A, and BC-15. Features indicative of groundwater discharge (e.g., seeps) were observed in drainage swales or intermittent surface water bodies while conducting the siting study.

5.0 WATER QUALITY MONITORING PLAN

5.1 INTRODUCTION

5.1.1 BACKGROUND AND SITE HYDROGEOLOGICAL DESCRIPTION

The groundwater monitoring plan is presented to provide the necessary requirements as indicated in the Solid Waste Management Rules Section .0504(1)(g)(iv) of 15A NCAC 13B. This Ground-Water Monitoring Program is designed to monitor the effects of the Flue Gas Desulphurization (FGD) Residue Landfill at Belews Creek Steam Station (BCS) on the groundwater in the area. This plan has been prepared according to the guidelines set forth by the North Carolina Water Quality Guidance Document for Solid Waste Facilities (SW-1001-87), and by the EPA in "Interim Guidelines and Specifications for Preparing Quality Assurance Plans" (QAMS-500/80), and documents the methodologies of field sampling, record-keeping protocols, data quality objectives, and data validation procedures that will be used in this program.

The information in this plan is designed to assist the DWM, the Operations Personnel and its agents in evaluation of potential impact to groundwater and surface water quality. Included in this plan are sections concerning monitoring well locations, surface water sampling locations, monitoring well construction, sampling frequency and procedures, analytical procedures, reporting requirements and data assessment. Sampling and analytical procedures shall be performed in accordance with the Section's rules and policies.

Belews Creek Steam Station is located in south-western Stokes County, within the Piedmont physiographic region. Figure 1 shows the location of the plant and the location of the proposed FGD landfill. The FGD landfill will be located on Duke Power property, south of the Belews Creek plant, on land between two arms of the Belews Creek Lake. The West Belews Creek arm is located west of the landfill site and the Belews Creek arm is located east of the site. Craig Road is located to the west of the landfill. The footprint for the landfill (actual waste footprint)

contains an area of approximately 23.9 acres. The adjacent stormwater pond contains an area of approximately 2.4 acres.

The surface drainage at the site is described below:

Direction	Description of Surface Drainage Features
North	Low gradient draining to Belews Lake
East	Drains overland flow approx. ¼ mile to Belews Creek arm of Belews Lake
South	Low gradient drainage feature draining to West Belews Creek arm of Belews Lake
West	Due to the location of Craig Rd, surface water flow drains to the North, then to the West Belews Creek arm.

As described in Sections 3.0 and 4.0, the subsurface conditions in the landfill area consist of residual soils, saprolite, and partially weathered rock, and bedrock. The residual soil, saprolite, and partially weathered rock have been formed by the in-place weathering of the parent rock. As is typical in the groundwater systems located in the Piedmont region, groundwater at the landfill site occurs within the residuum, saprolite, partially weathered rock, and shallow fractured bedrock under unconfined aquifer conditions. The predominant groundwater discharge areas are expected to be a discharge area to the northeast of the landfill, the drainage feature to the south of the landfill, and to Belews Lake, located to the northeast and the west of the landfill.

The subsurface conditions at the landfill can be summarized by the following descriptions:

Residuum: Residuum material consists of highly weathered, unconsolidated material that retains none to very little of the physical characteristics of the parent bedrock. This material is generally comprised of silt with variable amounts of clay and sand. These materials were found at depths ranging from 3 to 10.5 feet below ground surface.

Saprolite: Saprolite is the product of weathered bedrock and usually retains some to much of the observable structure of the parent bedrock. This material is generally composed of sandy silt and silty sand, transitioning to larger size sand grains and even larger gravel size particles with depth. Saprolite material was found from depths from the ground surface to 23.5 feet below ground surface.

Partially Weathered Rock: This material is defined as a transitional material ranging between very dense soil and soft weathered rock, exhibiting SPT resistances in excess of 100 blows per foot. This material was sampled as silty sand to coarse sand with varying rock fragment content and varied in thickness from a few feet to approximately 29 feet.

Bedrock: Bedrock is the consolidated parent material of soil in the Piedmont Geologic Province, exhibiting little to no weathering. Bedrock was encountered at depths ranging from 10.5 feet to 89.6 feet below ground surface.

5.1.2 GROUNDWATER MONITORING

The landfill will be monitored through a series of nine monitoring wells. The monitoring well network will consist of seven existing monitor wells (BC-4, BC-6, BC-7, BC-15, BC-20, BC-21, BC-23A) and two new monitor wells (BC-24 and BC-25) proposed for future construction. The wells have been/will be installed by a North Carolina registered well driller in accordance with applicable NCDENR regulations. Figure 32 shows a typical construction diagram for the wells.

5.1.3 SURFACE WATER SAMPLING

The only perennial surface water in the immediate area of the landfill site is a discharge area northeast of the site. A surface water sampling point will be established, near the headwaters of this area.

5.1.4 MONITORING FREQUENCY

The wells and surface water sampling point will be sampled semi-annually (with the actual sampling periods determined later). Sampling results will be submitted to the State within 90 days of sampling. The monitoring wells and surface water will be sampled prior to placement of waste in the landfill.

5.1.5 PARAMETERS

Proposed parameters, units of measure, methods, and detection limits are presented in Table 11.

5.1.6 DATA QUALITY OBJECTIVES

The overall Quality Assurance (QA) objective is to ensure that reliable data of known and acceptable quality are provided. All measurements will be documented to yield results that are

representative of the surface water and groundwater. Data will be calculated and reported in units consistent with those of other agencies and organizations to allow comparability of data.

The QA objectives for precision, accuracy, and completeness have been established by the laboratory(s) in accordance with EPA or other accepted agencies for each measurement variable (where possible). Specific quality control includes: method blank, laboratory control sample, matrix spike and matrix spike duplicate. A case narrative is included with the data when matrix or quality control issues affect the quality of the data.

Detection limits for the water analyses presented in Table 11 are generally specified by the analytical methods. As stated above, appropriate methods have been selected to meet applicable standards for groundwater quality. Instances may occur, however, in which the condition of the sample will not allow detection of the desired limits for various parameters either because of matrix interference or high analyte concentrations requiring sample dilution. The laboratory(s) will provide sufficient documentation with each data package to notify reviewers of the data to any analytical problems.

5.2 GROUNDWATER MONITORING

5.2.1 MONITOR WELL NETWORK

The landfill will be monitored through a series of nine monitoring wells and one surface water sampling location. The monitoring well network will consist of seven existing monitor wells (BC-4, BC-6, BC-7, BC-15, BC-20, BC-21, BC-23A) and two new monitor wells (BC-24 and BC-25) proposed for future construction. The well locations were selected for characterization of groundwater quality and to enable the detection of changes in groundwater quality in the vicinity of the proposed landfill area. The spacing and locations of the wells were selected based on landfill features and limits, surface drainage features, geologic conditions, groundwater flow directions and existing observation well locations.

Because of generally radial flow of ground water from the highest topographic elevation, one upgradient well (existing BC-23A) will serve as a background water quality monitoring point, while the remaining eight wells will be located downgradient of the proposed landfill area and will be compliance monitoring points. The proposed downgradient wells are to be located approximately 125 to 250 feet from the proposed waste boundary (where accessible) to enable early detection of constituents potentially released from the landfill. Due to physical structures (i.e. roadways) and the use of existing wells proposed to be used as permanent monitor wells, several wells are located greater than 150 feet from the edge of waste, but within 250 feet of the edge of waste (BC-6, BC-7, BC-24, and BC-25). As indicated previously, the groundwater flow is generally towards Belews Creek Lake and its tributaries. Proposed compliance monitoring wells will be installed to monitor the upper surficial aquifer, downgradient from the proposed landfill area.

5.2.2 MONITOR WELL CONSTRUCTION - EXISTING MONITOR WELLS

The seven existing wells that will be used to monitor groundwater at the site have been constructed in accordance with the North Carolina Well Construction Standards (15A NCAC 2C .0108) and the requirements of the North Carolina Water Quality Monitoring Guidance Document for Solid Waste Facilities. These wells have been constructed of two-inch diameter PVC well screen and casing. The screened section of each well intercepts the groundwater table with a PVC well screen with a slot size of 0.010 inch. The existing wells have been installed by a North Carolina registered well driller in accordance with applicable NCDENR regulations. The location of the well and the elevation of the top of the casing have been surveyed under the direction of a Professional Surveyor, licensed in North Carolina. Monitoring well construction information for those monitor wells already in place is detailed in Table 1. The well logs and construction records for these wells are located in Appendices I and II. Well construction records from new wells will be provided after they have been installed. The locations of the existing monitor wells, the proposed monitor wells, and the surface water monitoring point are shown on Figure 31. A typical monitoring well construction detail for a Type II monitoring well is included as Figure 32.

5.2.3 WELL INSTALLATION PROCEDURES - NEW MONITOR WELLS

The two proposed new monitor wells (BC-24 and BC-25) will be Type II wells constructed in accordance with the North Carolina Well Construction Standards (15A NCAC 2C .0108) and the requirements of the *North Carolina Water Quality Monitoring Guidance Document for Solid Waste Facilities*. Boreholes shall be drilled and the wells constructed by a North Carolina licensed well driller. All equipment used for drilling and completion of the wells shall be properly cleaned prior to use at each location. At a minimum, this shall consist of high pressure steam cleaning of the downhole drilling equipment prior to performing each boring. Boreholes shall be a minimum of 6 inches in diameter.

All new monitor wells shall be constructed of 2-inch I.D., NSF Grade PVC (meeting ASTM D-178S and F480) Schedule 40 flush-joint threaded casing and 0.01-inch machine slotted screen. Only casing with water-tight joints shall be used. All well construction materials shall be thoroughly cleaned prior to installation or shall be installed directly from factory-sealed packaging.

Once the borehole has been drilled, the project manager shall approve the monitoring well construction based on site-specific hydrogeologic conditions and the following general criteria:

1. The upper surficial aquifer monitoring well screen intervals shall be 10 to 15 feet in length and located so that the estimated seasonal high water table is just below the top of the screened interval. The proposed depths of the screen intervals are provided in Section 7.1.2. For areas with high groundwater levels (i.e., less than 5 feet below land surface), the top of screen shall be placed at a depth of 5 feet below land surface to allow adequate seal and to allow sufficient grout and concrete collar to secure the protective casing.

2. The annular space between the borehole wall and the well casing shall be backfilled with clean, well rounded, washed, high grade silica sand appropriately sized to the formation material and screen. The sand pack shall be placed approximately two feet above the slotted screen using

a tremie pipe. A minimum of one foot of sand above the screen may be used where the top of the screen depth is shallow to allow for an adequate seal. The temporary casing, if used, shall be incrementally withdrawn while the filter pack is placed. The filter pack level shall be frequently sounded and kept at the base of the augers or temporary casing until the desired length of filter pack is in place. The well shall be pre-developed, by bailing, prior to the placement of the bentonite seal.

3. A 1- to 2-foot pelletized bentonite seal shall be placed above the filter pack and hydrated with clean water for a minimum of 2 hours. The seal shall be placed with a tremie pipe unless conditions prevent such practice. The bentonite pellets shall be carefully tamped into a wet, cohesive clay mass before placement of the grout seal. Care shall be taken so that the augers or temporary steel casing is withdrawn above the top of the pellets to prohibit the bentonite pellet seal from sticking to the auger or casing.

4. The remainder of the annular space shall be filled with a cement/bentonite grout (neat cement) from the top of the bentonite seal to near (approximately 3 feet below) ground surface. The grout shall be slowly pumped into the tremie pipe at a constant rate to prevent dilution or differential settling. The cement/bentonite slurry is to be mixed with six gallons of potable water for each 94 pound sack of Type I Portland cement and 3 to 5 pounds of powdered bentonite. The water of the cement slurry shall have a low sulfate content and a total dissolved solids content less than 2,000 parts per million and free of organics. No aggregate materials are to be included in the slurry. The temporary casing, if used, shall be removed as the grout is placed in the borehole. Subsequent to set up, additional grout may be required for "topping off" the grout seal to near ground surface. After grouting, no work shall be permitted on the well for a minimum of 24 hours while the grout is setting.

5. A 4-inch square steel protective casing with a locking cap shall be placed over the well's riser pipe. The protective casing will extend no more than 3 feet above ground surface. The protective casing shall be placed on the well casing following the initial grouting. The protective casing shall be sealed and immobilized in a concrete collar placed around the protective casing.

The protective casing shall be primed, painted, and provided with a permanently affixed name plate with the following information as required in the well standards:

- Well identification number
- Driller registration number.
- Total depth of well.
- Depth of screen interval.
- Depth to groundwater following well completion.
- A warning that the well is not for water supply and that the groundwater may contain hazardous materials.

6. A concrete slab or pad sloping gently away from the well in all directions shall be constructed. The slab will serve as anchorage and to prevent surface water from migrating along the wall of the casing.

7. The location, installation methods and construction details of the wells may be modified depending on field conditions (i.e. shallow groundwater). Any modifications, other than for high groundwater conditions, shall be discussed with NC Solid Waste Section prior to the construction of the monitoring well requiring modifications.

8. It is the responsibility of the owner/operator of this landfill to insure that the groundwater monitoring system described in these plans is installed under the supervision of a geologist or geotechnical engineer licensed to practice in the State of North Carolina.

The following information shall be recorded during the construction of wells and maintained by the owner:

- Name of driller, identification of drill rig
- Date of construction
- Drilling method
- Well location (±0.5 ft.)
- Borehole diameter and well casing diameter
- Well depth (±0.1 ft.)
- Drilling logs
- Casing materials
- Screen materials and design
- Casing and screen joint type
- Screen slot size/length
- Filter pack material/size
- Filter pack volume

- Filter pack placement method
- Sealant materials
- Sealant volume
- Sealant placement method
- Surface seal design/construction
- Well development procedures
- Type of protective well casing
- Ground surface elevation (±0.01 ft.)

5.2.4 WELL DEVELOPMENT

Following well installation, the new monitoring wells will be developed in order to remove clay, silt, sand and other fines which may have been introduced into the formation or sand pack during drilling and well installation and to establish equilibrium of the well with the aquifer. Well development will be performed as soon as possible after well construction and will continue until the suspended solids are removed from the sand pack and well, and turbidity is reduced to acceptable levels.

5.2.5 WELL MAINTENANCE

The wells and surrounding area shall be maintained in such a way to ensure access to the wells for sampling and to maintain the integrity of the wells. The monitoring wells shall be accessible by at least a four-wheel drive vehicle. Brush and weeds shall be cleared from around the wells (minimum of 10-foot radius). The well protective casings shall be painted with high visibility color paint. Surface water run-on controls shall be provided, where necessary, to prohibit erosion of or undermining of the concrete pads. The concrete pads shall be monitored at least semi-annually for integrity and repairs performed as needed.

5.3 SAMPLING PROCEDURES

Development, purging and sampling equipment are selected to ensure all materials are compatible with the sample parameters and comply with state and federal regulatory requirements for sampling. Positive-gas-displacement fluorocarbon resin bladder pumps will be installed in each monitoring well as dedicated purging and sampling systems. Surface water

samples will be collected in decontaminated open top stainless steel containers or collected directly into laboratory supplied sample bottles.

Dedicated sampling equipment will be installed in each monitoring well. However, in the event non-dedicated equipment is used, reusable water level meters, development pumps, purging and sampling equipment shall be cleaned between wells in accordance with standard EPA approved cleaning procedures for field equipment.

5.3.1 GROUNDWATER SAMPLING

5.3.1.1 Groundwater Level and Total Depth Measurements

Water level measurements are performed to determine the groundwater flow elevations and to calculate the volume of standing water in the well. All monitoring wells have been or will be surveyed by a registered surveyor to determine the elevation of the top of each well casing. All depth and water-level measurements will be referenced to the top of the well casing and recorded to the nearest one-hundredth of a foot.

Water level measurements will be made with an electronic measuring device consisting of a spool of dual conductor wire, a probe attached to the end, and an indicator. When the probe comes in contact with water, the circuit is closed and a meter light and/or buzzer attached to the spool signals the contact. The probe is lowered further until it rests on the bottom of the well to determine the depth of the well. The depth and water level are used to determine that the well has not filled with silt and to calculate the volume of standing well water. The volume of well water (in gallons) is calculated using the following equation:

$$V = h \times \Pi r2 \times (7.48052 \text{ gal/ft3})$$

where V = volume of standing water (gallons)
h = height of standing water (feet) = casing depth - water level
r = radius of well casing (feet)

In dedicated sampling systems, an accurate well depth is determined, as indicated above, after development of the well and prior to installation of the dedicated bladder pump. The well depth,

water level measurement, and calculated well volume will be recorded on a Groundwater Monitoring Data Sheet.

5.3.1.2 Well Purging and Sampling

A multi-parameter water quality monitoring instrument will be used to measure indicator parameters for establishing representative groundwater. These instruments are calibrated with reference standards prior to and after each sampling day. The pH meter will be calibrated with two different pH standards (pH 7.0 and 4.0) which usually bracket the expected groundwater pH. The conductivity subsystem will be calibrated to a standard nearest the expected groundwater conductivity. Calibration results will be recorded on a Field Sampling Calibration Data Form.

Wells will be purged and sampled by conventional sampling methods. Conventional sampling entails removing one equivalent well volume and measuring the indicator parameters temperature, pH, conductivity and turbidity. When indicator parameters have been stabilized within ±0.2 pH units and ±10% for temperature, conductivity and turbidity over 3 to 5 consecutive well volumes, representative groundwater has been achieved for sampling. Removed well volumes, indicator parameters, and pertinent notations are documented on the Groundwater Monitoring Data Sheet.

An alternative to conventional well purging and sample collection is the use of low flow sampling technology. This technique is particularly suited where conventional purging and sampling evacuate a well to dryness. Low flow sampling is appropriate only when the pump discharge does not drawdown the water level within a well. If water levels are drawn down, the stagnant water portion of the well can become mixed. If this occurs, a modified low flow philosophy is employed where one equivalent well volume is removed prior to measuring the indicator parameters. This method will not normally be used, but is a viable option for obtaining samples when turbidity concerns are present. If large volumes of groundwater are needed for analyses, sampling time can be increased while pumping at these lowered flow rates.

Low flow well purging and sampling minimizes the amount of purge water generated while maintaining the same level of accuracy and reproducibility. Low flow technology incorporates a pumping system, a flow through cell, and water quality analyzer to continually measure field parameters. Water is purged from the screened interval of the well at low flow rates (≤100 ml/min) through a flow cell connected to a water quality instrument. The pumping rate will be adjusted in an attempt to match the natural groundwater flow velocity to minimize or negate drawdown in the well. Indicator parameters are recorded until stabilization is achieved and samples are collected.

5.3.1.3 SAMPLE COLLECTION

After representative groundwater has been determined by purging and stabilizing the indicator parameters, sampling may begin. Sampling personnel wear clean, disposable, non-powdered latex gloves during sample collection for each well. Samples are collected in the order of the volatilization sensitivity of the parameters:

- Metals
- Sulfate and chloride
- Nitrate
- TDS

If groundwater samples for metal analysis have a turbidity ≥ 10 NTU, the sample is collected and preserved. An additional sample should be collected using an in line flow through filter suitable for groundwater sampling. This filtered sample should be preserved accordingly with the analytical results used as information only.

The surface water samples are collected into a decontaminated open-top stainless steel container and the sample transferred directly to sample bottles. Alternatively, if surface water flow allows, the sample may be collected directly into the bottles.

5.3.2 SURFACE WATER SAMPLING

The following sampling procedures are referenced from "EPA Standard Operating Procedures" and "North Carolina Water Quality Monitoring Guidance Document for Solid Waste Facilities", 1987.

The actual sampling point in the stream or creek shall be in an area of minimal turbulence and aeration. The sampling point shall not be located at a constriction (where creek narrows), immediately upstream or downstream of a confluence with a tributary, nor immediately upstream or downstream of any significant structure in the creek that may result in turbulence. To the extent possible, a single grab sample shall be taken at mid-depth, at the center of the channel, in an area that exhibits the greatest degree of cross-sectional homogeneity.

Direct dipping of the sample container into the creek is the most desirable method of collection but a laboratory cleaned Teflon bailer or dipper may be used. The sample container should be rinsed with the water to be sampled prior to filling the container, unless preservatives have been added. The sample container, bailer or dipper shall be lowered to the desired depth in the creek and the sampling device or container removed. Care should be taken not to allow sediment or other debris to enter the sample container. If the stream flow is not deep enough to submerse the sample container in the water, a temporary depression may be created and used to collect the sample.

After the sample has been collected, the sample container should be lifted from the water or the sample poured directly into the sample container (if the sample container is not used to collect the sample). The containers for volatile organic samples shall be filled to the top without bubbles or headspace. The containers should be placed in protective cooler with ice for shipping.

5.4 SAMPLE CONTAINERS, VOLUME, PRESERVATIVE, AND HOLDING TIME

All sample containers supplied for the collection of groundwater samples by the laboratory are new, pre-cleaned as approved by EPA procedures appropriate for the parameters of interest. Table 11 summarizes the sample containers, sample volume, preservation procedures and holding times required for each type of sample and parameter. Sample containers are kept closed until used.

The laboratory performing the groundwater analysis shall supply all necessary coolers, pre-cleaned containers, trip blanks, chemical preservatives, labels, custody seals, chain-of-custody and shipping forms. Adequate instructions to the laboratory shall be given in advance of each monitoring event. Details concerning any changes to the monitoring plan and/or procedures shall be given to the laboratory in writing prior to the field sampling personnel arriving on the site. A specific contact person shall be established at both the facility and contract laboratory for communication between the two (2) parties.

Sample containers need to be constructed of a material compatible and non-reactive with the material it is to contain. As noted above, the contract laboratory performing the analysis shall supply all the required containers. In special circumstances when the facility must obtain its own containers, these containers shall be purchased from local container distributors with the exception of the septum vials and PTFE (e.g. TeflonTM) lined caps required for organic analyses which are available from laboratory supply companies. Metal lids shall not be utilized for any sample containers.

A complete set of precleaned and prelabeled sample bottles shall be removed from the cooler, and a groundwater sample from a laboratory pre-cleaned or disposable Teflon bailer or tubing from a dedicated well pump will be poured into a fresh container. Preservatives shall be added as necessary (in accordance with EPA Methods SW-846) to the sample bottles either by the laboratory or in the field immediately prior to sampling. One trip blank prepared by the laboratory shall be analyzed for each sampling event.

5.5 SAMPLE TRACKING

The chain of custody program allows for tracing the possession and handling of individual samples from the time of field collection through laboratory analysis and report preparation. Samples are pre-logged prior to sample collection. This process assigns a unique tracking number for each sample and generates corresponding labels.

5.5.1 SAMPLE LABELING

Sample containers are labeled and organized prior to field activities as part of the pre-sampling staging process. As samples are actually collected, the sampling personnel write the following information directly on the label: sampling date and time, and initials of sample collector. This information is also recorded on the Groundwater Monitoring Data Form and the Chain of Custody Record.

5.5.2 FIELD DOCUMENTATION

Field documentation from each sampling event is recorded on the Groundwater Monitoring Data Sheets, the Field Sampling Calibration Form, and the Chain-of-Custody Record. These loose-leaf sheets are arranged in sequential order and filed by project and date. All recorded entries are made in indelible ink. Errors are corrected by drawing a line through the error, initialing and dating the correction, and starting a new entry on the next line (if necessary). Additionally, a Groundwater Sampling Site Checklist will be completed indicating information of the monitoring well such as proper ID tag, condition of protective casing and pad. Field notations made during the course of the field work will document the following information:

- Identification of well
- Well depth
- Static water level depth and measurement technique
- Presence of immiscible layers and detection method
- Well yield - high or low
- Purge volume or pumping rate
- Sample identification numbers
- Well evacuation procedure/equipment
- Sample withdrawal procedure/equipment
- Date and time of collection
- Types of sample containers used
- Identification of replicates or blind samples
- Preservative(s) used
- Parameters requested for analysis
- Field analysis data and methods
- Sample distribution and transporter
- Field observations on sampling event
- Name of collector(s)
- Climatic conditions including estimate of air temperature

5.5.3 CHAIN-OF-CUSTODY RECORD (COC)

The COC Record accompanies the sample(s), traces sample possession from time of collection to delivery to the laboratory(s), and clearly identifies which sample containers have been designated for each requested parameter. The record includes the following types of information:

- Sample identification number
- Signature of collector
- Date and time of collection
- Sample type (e.g., groundwater, immiscible layer)
- Identification of well
- Number of containers
- Parameters requested for analysis
- Preservative used
- Signature of persons involved in the chain of possession
- Inclusive dates of possession

5.5.4 SAMPLE CUSTODY, SHIPMENT AND LABORATORY RECEIPT

For the purpose of these procedures, a sample is considered in custody if it is:

- In actual possession of the responsible person;
- In view, after being in physical possession;
- Locked so that no one can tamper with it, after having been in physical custody; or in a secured area, restricted to authorized personnel. All samples are maintained in the custody of the sampling crew during the sampling event. At the end of each sampling day and prior to the transfer of the samples off-site, chain-of-custody entries are completed on the COC for all samples. Upon transfer of custody, the chain-of-custody form is signed by a sampling crew member, including the date and time. If outside vendor laboratories are utilized, samples are delivered to these facilities by Duke Energy personnel or courier.

All chain-of-custody forms received by the laboratory(s) are signed and dated by the respective Supervising Scientist(s) or their designee (at the Duke Energy lab), or the laboratory sample custodian (at vendor labs) immediately following receipt by the laboratory.

The analysts at the laboratory(s) maintain a sample-tracking record that will follow each sample through all stages of laboratory processing. The sample tracking records show the date of sample extraction or preparation, and analysis. These records are used to determine compliance with holding time limits during lab audits and data validation.

Custody procedures followed by Duke Energy laboratory personnel are described in detail in the Duke Energy Laboratory Services Procedures Manual.

5.5 ANALYTICAL PROCEDURES

The main analytical laboratory that will be used in this program is the Duke Energy Laboratory Services Laboratory: N.C. Drinking Water (NC37804) and Wastewater (#248) Certifications. The organizational structure and staff qualifications of the laboratory are discussed in its generic Quality Assurance Program (QAP). The QAP and Laboratory Services Procedures Manual are available for review upon request. Vendor laboratories that meet EPA and North Carolina certification requirements may be used for analyses which cannot be performed in-house. The analytical procedures used for this Groundwater Monitoring Program are listed in Table 12. Indicator parameters are measured in the field according to the Quality Assurance Plan.

5.6 INTERNAL QUALITY CONTROL CHECKS

Internal laboratory control checks used by the laboratories are described in their generic QAP and procedures manual. The laboratories demonstrate the ability to produce acceptable results using the methods specified.

Internal quality control checks for sampling procedures and laboratory analyses will be conducted with each sampling event. These checks will consist of the preparation and submittal of field blanks, trip (travel) blanks, and/or field replicates for analysis of all parameters at frequencies described in the laboratory(s) procedures manuals. Equipment rinsate blanks for laboratory-cleaned equipment will be collected at each sampling event.

The above field QC blanks and replicates included as internal QC checks are described as follows:

Field Blanks: A field blank consists of sample containers filled in the field with organic-free, deionized or distilled water prepared and preserved in the same manner as the samples. The field blank is transported to the laboratory with the samples and analyzed along with the field samples for the constituents of interest to check for contamination imparted to the samples by the sample container, preservative, or other exogenous sources.

Trip Blanks: A trip (travel) blank is a sample container filled with organic-free water in the laboratory that travels unopened with the sample bottles. It is returned to the laboratory with the field samples, and analyzed along with the field samples for parameters of interest.

Field Replicates: A field replicate is a duplicate sample prepared at the sampling locations from equal portions of all sample aliquots combined to make the sample. Both the field replicate and the sample are collected at the same time, in the same container type, preserved in the same way, and analyzed by the same laboratory as a measure of sampling and analytical precision.

5.7 VALIDATION OF FIELD DATA PACKAGE

The field data package includes all of the field records and measurements developed by the sampling team personnel. The field data package validation procedure consists of:

- A review of field data contained on the Groundwater Monitoring Data Sheets for completeness.
- Verification that equipment blanks, field blanks, and trip blanks were properly prepared, identified, and analyzed.
- A check of the Field Sampling Calibration Form for equipment calibration and instrument condition.
- A review of the Chain-Of-Custody Record for proper completion, signatures of field personnel and the laboratory sample custodian, and dates, and for verification that the correct analyses were specified.

5.8 REPORT SUBMITTAL

A summary table of the field and laboratory data and a cover letter describing trends will be submitted to the NCDENR-DWM within 90 days of sampling. The DWM will be notified in the event that vendor lab analyses have not been completed within this time frame. All Groundwater Monitoring Data Sheets, Field Calibration Forms, Chain-of-Custody Record, Laboratory(s) QA data, and Data Validation Checklists will be kept on file and will be made available to NCDENR upon request.

6.0 QUALIFICATIONS OF REPORT

The contents of this report, including the summary, conclusions, and recommendations, are based on the data available to S&ME at the time of this report. This report presents an assessment of the existing conditions at the site at the time of our evaluation and available public information. The interpretations and conclusions provided in this report are based on widely spaced data within a complex hydrogeologic framework. Conditions may exist at the site which were not recognized from the available data.

This report has been prepared for the use of Duke Energy for specific application to this project. The report has been prepared in accordance with generally accepted engineering and hydrogeologic practices for projects of this type. The findings and recommendations contained in this report were based on applicable standards of our profession at the time this report was prepared.

The analysis and findings submitted in this report are based, in part, upon data obtained from subsurface exploration. The nature and extent of variations between boring and sampling locations may not be evident. Analysis and findings of this report are based on interpolation between data points and may not be representative of all subsurface conditions. Regardless of the thoroughness of an assessment, there is always the possibility that conditions between borings are different from those at specific boring locations due to the variability of subsurface conditions.

This report has been prepared for the sole purpose of providing an engineering evaluation of the site that can be used by Duke Energy for preliminary facility design criteria. The party or parties involved in this specific evaluation, as authorized by the addressee, may rely upon the conclusions provided in this report. By their use and reliance on this report, all parties agree to be bound by the provisions of the contract between Duke Energy and S&ME, Inc. The use of this report by any third party or parties will be such party's sole risk, and S&ME disclaims

liability for any such use or reliance by third parties. No other warranties are implied or expressed.

7.0 REFERENCES

Bear, J., 1972, Dynamics of Fluids in Porous Media.

Bouwer and Rice, 1976; *A Slug Test for Determining Hydraulic Conductivity of Unconfined Aquifer with Completely or Partially Penetrating Wells.*

Bouwer and Rice, 1989; *Bouwer and Rice Slug Test - An Update.*

Bowles, Joseph E., 1992, Engineering Properties of Soils and Their Measurement, 4th Edition.

Carpenter, P.A., III, 1982, *Geologic Map of Region G, North Carolina*: North Carolina Department of Natural Resources and Community Development, Geological Survey Section, Regional Geology Series 2, Scale 1: 125,000.

Carolina Geologic Society, October 24-25, 1970, Stratigraphy, Sedimentology and Economic Geology of Dan River Basin, North Carolina, Field Trip Guidebook.

Commonwealth of Virginia, Department of Mines, Minerals and Energy, Division of Mineral Resources, *Simple Bouguer Gravity Anomaly Map of the Danville-Dan River Basin and Vicinity, Virginia – North Carolina and the Scottsville Basin and Vicinity, Virginia.*

Department of Natural Resources and Community Development, 1985, *Geologic Map of North Carolina.*

Department of the Interior, United States Geologic Survey, *Geologic Map of the East Half of the Winston-Salem Quadrangle, North Carolina – Virginia.*

Fetter, C.W.; 1994; Applied Hydrogeology, 3rd Edition.

Freeze, R. Allan and Cherry, John A., 1979, Groundwater.

Hatcher, Robert Dr., Jr., 1988, Structure of the Sauratown Mountains Window, North Carolina, Carolina Geologic Society, 1988 Meeting.

Heath, Ralph C., 1982, Basic Ground-Water Hydrology, *U.S. Geological Survey Water-Supply Paper 2220.*

Horton, J. Wright, Jr. and Zullo, Victor A, *The Geology of the Carolinas*; Carolina Geologic Society Fiftieth Anniversary Volume, The University of Tennessee Press, 1991.

Krizek, M. ASCE, S. C. Chu, and D. K. Atmatzidis M. ASCE, undated, Geotechnical Properties and Landfill Disposal of FGD Sludge.

North Carolina Water Quality Monitoring Guidance Document for Solid Waste Facilities, 1987.

Mundorff, M.J., 1948, *Geology and Ground Water in the Greensboro Area, North Carolina*.
Schaeffer, Malcom F., *Groundwater Characterization of a Site in the Milton Belt, North Carolina*, Presented at the David S Snipes/Clemson Hydrogeology Symposium, April 13, 2001.

U.S. Department of Agriculture, Soil Conservation Service, *Soil Survey of Stokes County, North Carolina*, 1995.

Tables

Table 1
Monitoring Well Construction Details
Proposed FGD Scrubber Residue Landfill
Duke Power - Belews Creek Steam Station
Belews Creek, Stokes County, North Carolina
S&ME Project No. 1054-04-955

BORING/ WELL ID	GROUND SURFACE ELEVATION (ft-msl)	TOC ELEVATION (ft-msl)	DEPTH TO WATER (ft-bgs)	SOIL TEST BORING DEPTH (ft-bgs)	ROCK CORING DEPTH (ft-bgs)	TOTAL BORING DEPTH (ft-bgs)	GROUT INTERVAL (ft-bgs)	BENTONITE SEAL INTERVAL (ft-bgs)	SAND PACK INTERVAL (ft-bgs)	SCREENED INTERVAL (ft-bgs)	LITHOLOGIC UNITS SCREENED
BC-1	758.1	760.35	14.29	0 - 10.5	10.5 - 21.0	21.0	0.0 - 2.0	2.0 - 4.0	4.0 - 21.0	5.0 - 20.0	PWR and Fractured Bedrock
BC-2	764.74	766.99	16.97	0 - 43.5	-	43.5	0.0 - 18.0	18.0 - 23.0	23.0 - 42.2	27.2 - 42.2	Partially Weathered Rock
BC-3	842.34	844.84	-	0.0 - 38.0	38.0 - 48.0	48.0	0.0 - 27.0	27.0 - 31.0	31.0 - 48.0	33.0 - 48.0	Saprolite and Partially Weathered Rock
BC-3A	842.34	844.17	70.92	0.0 - 40.8	40.8 - 71.3	71.3	0.0 - 34.0	34.0 - 40.0	40.0 - 71.3	46.3 - 71.3	PWR and Fractured Bedrock
BC-4	811.99	813.74	54.71	0.0 - 50.0	50.0 - 62.0	62.0	0.0 - 38.5	38.5 - 45.0	45.0 - 62.0	47.0 - 62.0	PWR and Fractured Bedrock
BC-5	818.13	819.96	-	0.0 - 46.0	-	46.0	0.0 - 25.0	25.0 - 29.0	29.0 - 46.0	31.0 - 46.0	Saprolite
BC-6	800.74	802.16	37.79	0.0 - 28.5	28.5 - 38.5	38.5	0.0 - 18.8	18.8 - 23.5	23.5 - 38.5	23.5 - 38.5	Saprolite, PWR, and Bedrock
BC-7	775.86	777.8	41.57	0.0 - 36.3	36.3 - 52.3	52.3	0.0 - 31.5	31.5 - 36.0	36.0 - 52.3	37.3 - 52.3	Fractured Bedrock
BC-8	762.41	764.24	33.98	0.0 - 25.2	25.2 - 43.5	43.5	0.0 - 22.0	22.0 - 25.0	25.0 - 43.5	28.0 - 43.0	Partially Weathered Rock
BC-9	773.54	775.54	21.5	0.0 - 13.8	13.8 - 28.8	28.8	0.0 - 6.5	6.5 - 12.5	12.5 - 28.8	13.8 - 28.8	PWR and Fractured Bedrock
BC-10	781.84	784.07	28.21	0.0 - 38.5	38.5 - 47.5	47.5	0.0 - 26.5	26.5 - 30.5	30.5 - 47.5	31.5 - 46.5	PWR and Fractured Bedrock
BC-11	785.15	786.85	41.02	0.0 - 67.9	-	67.9	0.0 - 41.0	41.0 - 47.0	47.0 - 67.9	51.5 - 66.5	Partially Weathered Rock
BC-12	802.91	804.62	56.25	0.0 - 62.8	62.8 - 76.8	76.8	0.0 - 56.5	56.5 - 60.0	60.0 - 76.8	61.8 - 76.8	PWR and Fractured Bedrock
BC-13	812.06	813.56	-	0.0 - 25.0	25.0 - 45.0	45.0	0.0 - 18.0	18.0 - 22.0	22.0 - 45.0	23.3 - 43.3	PWR and Fractured Bedrock
BC-14	757.23	758.86	16.16	0.0 - 21.8	21.8 - 31.4	31.4	0.0 - 12.4	12.4 - 15.4	15.4 - 31.4	16.02 - 31.02	PWR and Fractured Bedrock
BC-15	760.53	762.26	26.14	0.0 - 43.4	-	43.4	0.0 - 24.0	24.0 - 26.0	26.0 - 43.4	28.4 - 43.4	Saprolite
BC-16	833.77	835.65	73.8	0.0 - 68.2	68.3 - 106.4	106.4	0.0 - 90.5	90.5 - 93.0	93.0 - 106.0	96.0 - 106.0	Fractured Bedrock
BC-17	823.66	825.49	56.0	0.0 - 45.4	49.2-71.1	71.1	0.0 - 47.5	47.5 - 49.0	49.0 - 70.8	60.8 - 70.8	Fractured Bedrock
BC-18	780.97	783.74	22.4	0.0 - 38.3	-	38.3	0.0 - 22.0	22.0 - 25.5	25.5 - 38.1	27.8 - 37.8	Partially Weathered Rock
BC-19	813.09	814.81	52	0.0 - 57.2	-	57.2	0.0 - 41.0	41.0 - 42.6	42.6 - 56.0	46.0 - 56.0	Saprolite and Partially Weathered Rock
BC-20	754.58	757.22	11.2	0.0 - 18.6	-	21.9	0.0 - 7.3	7.3 - 9.6	9.6 - 21.6	11.6 - 21.6	Saprolite and Partially Weathered Rock
BC-21	753.42	756.69	7.7	0.0 - 14.2	-	14.2	0.0 - 1.3	1.3 - 3.0	3.0 - 13.9	3.9 - 13.9	Residuum and Saprolite
BC-22	762.58	764.53	1.5	0.0 - 13.0	-	13.0	0.0 - 1.0	1.0 - 2.0	2.0 - 13.0	3.0 - 13.0	Residuum and Saprolite
BC-23A	862.56	863.79	81.42	0.0 - 88.6	84.6 - 102.7	102.7	0.0 - 72.1	72.1 - 74.0	74.0 - 101.7	76.7 - 101.7	PWR and Fractured Bedrock

Notes:
ft-msl: Feet above mean sea level
ft-bgs: Feet below ground surface
PWR: Partially weathered rock

1) TOC (top of casing) and ground surface elevations from the survey relative to mean sea level, provided by Duke Energy.
2) Water level measurements were taken 24 hours following the well completion.

Table 2
Monitoring Well Groundwater Depths and Elevations
Proposed FGD Scrubber Residue Landfill
Duke Power - Belews Creek Steam Station
Belews Creek, Stokes County, North Carolina
S&ME Project No. 1054-04-955

Well ID	TOC Elevation (ft AMSL)	Screened Interval (ft bgs)	11/25/2002 Static Water (ft AMSL)	12/9/2002 Static Water (ft AMSL)	12/19/2002 Static Water (ft AMSL)	2/2/2003 Static Water (ft AMSL)	2/26/2003 Static Water (ft AMSL)	3/24/2003 Static Water (ft AMSL)	3/28/2003 Static Water (ft AMSL)	4/28/2003 Static Water (ft AMSL)	5/27/2003 Static Water (ft AMSL)
BC-1	760.35	5 - 20	742.83	740.44	743.81	741.09	745.22	752.12	NM	748.75	751.51
BC-2	766.99	27.2 - 42.2	747.42	747.32	747.77	748.39	748.89	749.8	749.74	750.69	750.8
BC-3	844.84	33 - 48	dry	dry	dry	dry	dry	dry	dry	dry	dry
BC-3A	844.17	46.3 - 71.3	774.33	771.44	771.42	771.25	771.28	771.3	771.39	771.28	771.25
BC-4	813.74	47 - 62	757.02	757.22	757.28	756.94	756.96	756.83	756.9	757.11	757.19
BC-5	819.96	31 - 46	dry	dry	dry	771.98	772.03	771.97	dry	772.11	772.04
BC-6	802.16	23.5 - 38.5	767.69	762.92	762.95	762.8	762.79	762.7	762.73	762.82	762.24
BC-7	777.80	37.3-52.3	733.41	733.29	734.29	734.71	735.29	736.01	735.93	736.69	736.86
BC-8	764.24	28-43	728.16	728.06	728.43	729.35	729.73	730.97	731.12	733.29	733.48
BC-9	775.54	13.8-28.8	749.52	751.86	752.04	753.3	753.64	755.32	NM	757.94	758.48
BC-10	784.07	31.3-46.1	753.09	753.29	753.63	754.38	754.81	756.07	756.32	758.46	759.05
BC-11	786.85	51.5-66.5	743.66	743.68	744.13	744.73	745.16	745.98	746.17	747.78	748.81
BC-12	804.62	61.8-76.8	749.46	749.72	746.66	746.71	747.1	748.23	748.49	750.79	752.06
BC-13	813.56	23.3 - 43.3	dry	dry	dry	dry	dry	dry	dry	dry	dry
BC-14	758.86	16.02-31.02	740.28	739.91	741.07	741.04	742.11	743.07	743.08	744.34	744.59
BC-15	762.26	28.4 - 43.4	-	-	-	-	-	-	-	-	-
BC-16	835.65	96.0 - 106.0	-	-	-	-	-	-	-	-	-
BC-17	825.49	60.8 - 70.8	-	-	-	-	-	-	-	-	-
BC-18	783.74	27.8 - 37.8	-	-	-	-	-	-	-	-	-
BC-19	814.81	46.0 - 56.0	-	-	-	-	-	-	-	-	-
BC-20	757.22	11.6 - 21.6	-	-	-	-	-	-	-	-	-
BC-21	756.69	3.9 - 13.9	-	-	-	-	-	-	-	-	-
BC-22	764.53	3.0 - 13.0	-	-	-	-	-	-	-	-	-
BC-23A	863.79	76.7 - 101.7	-	-	-	-	-	-	-	-	-

Notes:
TOC = top of casing
ft AMSL = feet above mean sea level
ft bTOC = feet below top of casing
- = not measured (well not installed)

1) TOC (top of casing) and ground surface elevations from the survey relative to mean sea level, provided by Duke Energy.

Table 2 (cont'd)
Monitoring Well Groundwater Elevations
Proposed FGD Scrubber Residue Landfill
Duke Power - Belews Creek Steam Station
Belews Creek, Stokes County, North Carolina
S&ME Project No. 1054-04-955

Well ID	TOC Elevation (ft AMSL)	Screened Interval (ft bgs)	6/25/2003 Static Water (ft AMSL)	8/25/2003 Static Water (ft AMSL)	11/21/2003 Static Water (ft AMSL)	2/19/2004 Static Water (ft AMSL)	5/13/2004 Static Water (ft AMSL)	6/22/2004 Static Water (ft AMSL)	7/22/2004 Static Water (ft AMSL)	10/6/2004 Static Water (ft AMSL)	10/27/2004 Static Water (ft AMSL)
BC-1	760.35	5 - 20	749.2	748.19	744.05	747.05	746.43	745.53	745.08	749.43	746.41
BC-2	766.99	27.2 - 42.2	751.45	751.45	749.93	749.9	749.57	749.24	748.96	748.95	748.93
BC-3	844.84	33 - 48	dry	NM	dry	dry	dry	dry	dry	dry	dry
BC-3A	844.17	46.3 - 71.3	771.19	771.17	771.23	771.32	771.14	771.1	771.18	771.18	771.08
BC-4	813.74	47 - 62	757.32	NM	759	759.86	760.34	760.5	760.62	760.72	760.67
BC-5	819.96	31 - 46	772.02	772.03	772.15	772.25	772.17	772.06	772.03	dry	dry
BC-6	802.16	23.5 - 38.5	762.75	762.78	762.9	762.88	762.77	762.66	762.58	dry	762.47
BC-7	777.80	37.3 - 52.3	736.89	737.3	737.24	737.29	737.09	736.77	736.46	736.53	736.41
BC-8	764.24	28-43	733.97	734.41	732.96	733.83	734.4	733.78	733.53	734.02	734.11
BC-9	775.54	13.8-28.8	760.15	760.38	757.74	757.52	757.79	757.37	757.02	756.93	756.66
BC-10	784.07	31.5-46.5	760.13	760.52	759.11	758.68	758.59	758.19	757.91	757.42	757.48
BC-11	786.85	51.5-66.5	749.84	751.27	751.17	750.92	751.07	751.01	750.81	750.29	750.32
BC-12	804.62	61.8-76.8	753.1	754.7	756.07	756.26	756.26	756.13	755.75	754.92	755.02
BC-13	813.56	23.3 - 43.3	dry	NM	dry	dry	dry	dru	dry	dry	dry
BC-14	758.86	16.02-31.02	744.66	744.67	744.54	744.56	744.58	744.34	744.15	744.1	743.98
BC-15	762.26	28.4 - 43.4	-	-	-	-	-	-	-	736.55	736.4
BC-16	835.65	96.0 - 106.0	-	-	-	-	-	-	-	762.36	762.47
BC-17	825.49	60.8 - 70.8	-	-	-	-	-	-	-	766.58	766.95
BC-18	783.74	27.8 - 37.8	-	-	-	-	-	-	-	757.68	757.63
BC-19	814.81	46.0 - 56.0	-	-	-	-	-	-	-	775.46	775.81
BC-20	757.22	11.6 - 21.6	-	-	-	-	-	-	-	744.43	743.23
BC-21	756.69	3.9 - 13.9	-	-	-	-	-	-	-	746.16	746.07
BC-22	764.53	3.0 - 13.0	-	-	-	-	-	-	-	761.56	761.19
BC-23A	863.79	76.7 - 101.7	-	-	-	-	-	-	-	782.36	782.43

Notes:
TOC = top of casing
ft AMSL = feet above mean sea level
ft bTOC = feet below top of casing
- = not measured (well not installed)

1) TOC (top of casing) and ground surface elevations from the survey relative to mean sea level

Table 3
Summary of Soil Laboratory Data - Bulk Samples
Proposed FGD Scrubber Residue Landfill
Duke Power - Belews Creek Steam Station
Belews Creek, Stokes County, North Carolina
S&ME Project No. 1054-04-955

Boring No.	Sample ID	Sample Depth (ft-bgs)	USCS Classification		Lithologic Unit	Natural Moisture Content (%)	Standard Proctor		Clay %	Silt %	% Finer No. 200	Sand %	Gravel %	Atterberg Limits			Specific Gravity (unitless)	Porosity (%)		K (cm/sec)
			Symbol	Soil Description			Maximum Dry Density (pcf)	Optimum Moisture Content (%)						LL	PL	PI		Initial Sample Conditions	Final Sample Conditions	
BC-2	S-1	0 - 10	ML	Tan/brn fine sandy clayey SILT	Residuum	7.5	107	16.4	--	--	--	--	--	31	25	6	2.677	--	--	--
BC-3	S-1	0 - 10	ML	Brn. fine sandy clayey SILT	Saprolite	5.8	103.3	18.2	14.9	42.7	57.6	42.4	0.0	37	20	17	2.761	42.8	46.2	2.40E-05
BC-6	S-1	0 - 10	MH	Red sandy clayey SILT	Residuum	27.6	96.3	23.4	--	--	--	--	--	54	36	18	2.692	--	--	--
BC-7	S-1	1 - 10	ML	Tan/brn sandy clayey SILT	Residuum	24.3	98.2	22.3	27.0	43.2	70.2	28.8	1.0	44	31	11	2.726	45.4	46.3	3.42E-06
BC-8	S-1	0 - 10	ML	Tan/brn sandy clayey SILT	Saprolite	13.5	100.9	19.6	--	--	--	--	--	45	38	7	2.784	--	--	--
BC-9	S-1	0 - 10	ML	Tan sandy clayey SILT	PWR	6.6	110.8	13	--	--	--	--	--	25	21	4	2.691	--	--	--
BC-10	S-1	1 - 10	SM	Yellow clayey silty SAND	Saprolite	9.3	109.1	14.9	7.9	31.6	39.5	57.5	3.0	24	21	3	2.652	39.6	37.1	9.06E-05
BC-11	S-1	0 - 10	CL	Light red sandy CLAY	Fill/Residuum	27.6	108.4	17.6	--	--	56.6	41.4	2.0	47	26	21	2.716	39.2	40.4	1.67E-07
BC-12	S-1	0 - 5	ML	Brown fine sandy clayey SILT	Saprolite	14.5	105	18.1	--	--	60.5	39.1	0.4	36	29	6	2.668	40.2	40.2	5.61E-06
BC-13	S-1	0 - 10	ML	Tan/brn silty clayey sandy SILT	Saprolite	11.1	98.8	22.4	--	--	65.5	33.9	0.6	38	28	10	2.672	43.9	45.0	4.18E-06
	S-2	10 - 20	ML	Brown fine sandy clayey SILT	Saprolite	18.0	103.0	19.1	--	--	60.8	39.2	0.0	34	27	7	2.705	41.8	41.8	8.65E-06
BC-14	S-1	0 - 10	CL	Tan/brown fine sandy silty CLAY	Residuum	27.6	108.3	17.6	--	--	--	--	--	40	23	17	2.839	--	--	--
BC-15	S-1	0 - 5	SM	Tan silty SAND	Residuum	26.8	101.2	20.8	13.8	21.9	35.7	63.6	0.7	27	22	5	2.635	41.8	41.8	7.61E-06
BC-16	S-1	0 - 5	SM	Tan brown silty SAND	Residuum	42.1	114.2	14.8	15.6	34.1	49.7	50.3	0.0	30	22	8	2.708	36.9	36.9	2.26E-05
BC-17	S-1	0 - 6	MH	Red brown sandy clayey SILT	Residuum	21.3	104.2	19.5	36.0	48.2	84.2	15.8	0.0	55	31	24	2.654	40.6	40.6	1.79E-05
BC-19	S-1	2 - 7	CL	Orange Brown Sandy silty CLAY	Residuum	37.1	87.8	32.4	53.0	30.8	83.8	15.2	1.0	72	44	28	2.735	51.3	51.3	4.61E-07
BC-20	S-1	1 - 6	ML	Tan brown sandy clayey SILT	Residuum	10.5	114.6	15.3	12.2	38.1	50.3	47.3	2.4	36	22	14	2.799	37.3	37.3	2.03E-06
BC-21	S-1	0 - 5	CL-ML	Tan brown sandy clayey SILT	Residuum	21.4	112.5	14.2	14.0	36.6	50.6	48.4	1.0	26	20	6	2.654	36.2	36.2	3.95E-06
BC-22	S-1	0 - 5	CL	Tan brown sandy silty CLAY	Residuum	15.4	110.0	14.6	24.0	32.9	56.9	39.8	3.3	35	23	12	2.659	37.5	37.4	2.63E-04
BC-23	S-1	1 - 6	SC-SM	Tan orange clayey silty SAND w/gravel	Residuum	2.7	118.7	12.2	4.3	20.6	24.9	60.1	15.0	22	16	6	2.708	34.3	34.1	4.40E-05

Notes:
LL: Liquid Limit
PL: Plastic Limit
PI: Plastic Index

CL: Low Plasticity Clays
CH: High Plasticity Clays
ML: Low Plasticity Silts
SC: Clayey Sands

pcf: Pounds Per Cubic Foot
ft-bgs: Feet Below Ground Surface
K: Hydraulic Conductivity
cm/sec: Centimeters Per Second

%: Percentage of water by volume in the sample
% Finer No. 200: Sum of the Clay % and Silt % by total volume in the sample

Table 4
Summary of Soil Laboratory Data - Shelby Tube Samples
Proposed FGD Scrubber Residue Landfill
Duke Power - Belews Creek Steam Station
Belews Creek, Stokes County, North Carolina
S&ME Project No. 1054-04-955

Boring No.	Sample ID	Sample Depth (ft-bgs)	USCS Classification		Lithologic Unit	Natural Moisture Content (%)	Clay %	Silt %	% Finer No. 200	Sand %	Gravel %	Atterberg Limits			Specific Gravity (unitless)	Confining Pressure (psi)	Porosity (%)		K (cm/sec)
			Symbol	Soil Description								LL	PL	PI			Initial Sample Conditions	Final Sample Conditions	
BC-6	ST-2	18 - 20	ML	Tan/brn sandy clayey SILT	Saprolite	23.5	21.9	49.9	71.8	28.1	0.1	44	32	12	2.752	7.1	52.0	46.0	5.23E-05
																24.8	52.0	41.8	3.29E-05
BC-7	ST-2	14 - 16	ML	Tan sandy clayey SILT	Residuum	13.2	17.3	47.4	64.7	34.4	0.9	38	29	9	2.652	6.0	52.5	42.2	2.33E-04
																13.0	52.5	40.8	2.27E-04
BC-10	ST-1	12 - 14	MH	Yellow/tan-brn sandy clayey SILT	Saprolite	41.2	12.0	67.9	79.9	20.1	0.0	59	45	14	2.797	3.7	56.9	56.0	8.15E-06
																11.9	56.9	54.6	6.44E-06
BC-11	ST-2	23 - 25	ML	Tan/brn sandy clayey SILT	Saprolite	17.8	10.2	46.0	56.2	43.8	0.0	44	37	7	2.745	8.0	46.6	35.3	5.16E-05
																27.9	46.6	29.6	2.30E-05
BC-12	ST-2	27.0 - 28.7	ML	Tan sandy clayey SILT	Saprolite	19.0	6.0	56.3	62.3	37.6	0.1	32	26	6	2.654	9.0	59.7	58.0	4.26E-04
																29.0	59.7	53.9	3.29E-04
BC-17	ST-1	5.9 - 8.4	ML	Orange sandy clayey SILT	Residuum	25.3	23.5	53.5	77.0	23.0	0.0	41	25	16	2.658	--	--	--	--
																--	--	--	--
BC-19	ST-1	27 - 29	SC	Brown clayey SAND	Saprolite	20.2	7.0	34.9	42.1	57.8	0.1	31	22	9	2.665	7.0	45.8	45.7	1.23E-04
																--	--	--	--

Notes:
ML: Low Plasticity Silts
MH: High Plasticity Silts
ft-bgs: Feet Below Ground Surface
-- insufficient sample for laboratory analysis

LL: Liquid Limit
PL: Plastic Limit
PI: Plastic Index

%: Percentage of water by volume in the sample
% Finer No. 200: Sum of the Clay % and Silt % by total volume in the sample
K: Hydraulic Conductivity
cm/sec: Centimeters Per Second

Table 5
Summary of Soil Laboratory Data - Split-Spoon Samples from Unconsolidated Soils
Proposed FGD Scrubber Residue Landfill
Duke Power - Belews Creek Steam Station
Belews Creek, Stokes County, North Carolina
S&ME Project No. 1054-04-955

Boring No.	Sample ID	Sample Depth (ft-bgs)	USCS Classification		Lithologic Unit	Clay %	Silt %	% Finer No. 200	Sand %	Gravel %	Atterberg Limits			Specific Gravity (unitless)
			Symbol	Soil Description							LL	PL	PI	
BC-1	SS-2	3.5 - 3.83	SM	Tan fine clayey silty SAND	PWR	4.5	25.0	29.5	70.5	0.0	37	--	--	2.701
BC-3	SS-5	18.5 - 19.4	ML	Tan fine clayey sandy SILT	Saprolite	9.7	49.5	59.2	40.8	0.0	36	30	6	2.801
BC-10	SS-7	23.5 - 25.0	ML	Tan fine clayey sandy SILT	Saprolite	6.4	50.4	56.8	42.5	0.7	35	28	7	2.666
BC-11	SS-8	33.5 - 35.0	ML	Brown fine clayey sandy SILT	Saprolite	7.8	44.4	52.2	47.8	0.0	32	29	3	2.676
BC-12	SS-6	18.5 - 20.0	ML	Tan fine sandy clayey SILT	Saprolite	12.5	53.8	66.3	33.7	0.0	45	36	9	2.757
BC-15	SS-4	18.5 - 20.0	ML	Tan-brown sandy SILT	Saprolite	5.8	44.4	50.2	49.8	0.0	38	27	11	2.68
BC-16	SS-3	13.5 - 15.0	SM	Purple and tan silty SAND with gravel	Residuum	7.5	38.1	45.6	44.7	9.7	36	24	12	2.677
BC-17	SS-3	13.9 - 15.4	ML	Brown sandy SILT	Residuum	7.0	53.8	60.8	38.0	1.2	36	27	9	2.719
BC-18	SS-4	18.5 - 18.8	SM	Brown silty SAND	PWR	4.7	26.0	30.7	63.1	6.2	32	23	9	2.759
BC-19	SS-4	18.5 - 20	ML	Tan sandy SILT	Residuum	8.8	46.9	55.7	44.3	0.0	38	29	9	2.67
BC-20	SS-2	8.5 - 9.0	SM	Tan silty SAND	Saprolite	3.5	41.6	45.1	54.0	0.9	36	25	11	2.715
BC-21	SS-1	3.7 - 5.2	SM	Tan silty clayey SAND	Residuum	6.5	37.8	44.3	55.7	0.0	29	22	7	2.655
BC-23	SS-13	63.5 - 64.9	SC	Tan-brown clayey SAND	PWR	4.8	42.5	47.3	52.3	0.4	45	23	22	2.702

LEGEND:
LL: Liquid Limit
PL: Plastic Limit
PI: Plastic Index
ft-bgs: Feet Below Ground Surface
ML: Low Plasticity Silts
SC: Clayey Sands
%: Percentage of water by volume in the sample
% Finer No. 200: Sum of the Clay % and Silt % by total volume in the sample
PWR: Partially Weathered Rock
*: indicates a composite sample was analyzed from split spoons

Table 6
Summary of Soil Laboratory Data - Composite Split-Spoon Samples from PWR
Proposed FGD Scrubber Residue Landfill
Duke Power - Belews Creek Steam Station
Belews Creek, Stokes County, North Carolina
S&ME Project No. 1054-04-955

Boring No.	Sample ID	Sample Depth (ft-bgs)	USCS Classification		Lithologic Unit	Clay %	Silt %	% Finer No. 200	Sand %	Gravel %	Atterberg Limits			Specific Gravity (unitless)	Total Porosity (%)
			Symbol	Soil Description							LL	PL	PI		
BC-2*	SS-6	23.5-25.0	SM	Tan silty medium to fine SAND	PWR	3.0	27.8	30.8	65.3	3.9	23	20	3	2.665	42
BC-2*	SS-7	28.5-28.7													
BC-2*	SS-8	33.5-33.7													
BC-2*	SS-9	38.5-38.6													
B-4*	SS-9	38.5-38.7	ML	Tan-yellow clayey fine sandy SILT	PWR	8.0	51.0	59.0	40.9	0.1	34	24	10	2.665	44
B-4*	SS-10	43.5-43.6													
BC-9	SS-1	0-0.4	SC-SM	Tan silty clayey medium to fine SAND	PWR	7.5	39.7	47.2	52.8	0.0	27	21	6	2.665	44
BC-10*	SS-8	28.5-28.9	SC	Tan clayey coarse medium to fine SAND with gravel	PWR	4.0	23.2	27.2	52.7	20.1	29	21	8	2.655	43
BC-10*	SS-9	33.5-33.85													
BC-11*	SS-11	48.5-49.0	SC	Tan silty clayey medium to fine SAND	PWR	5.5	29.3	34.8	64.1	1.1	33	22	11	2.655	43
BC-11*	SS-12	53.5-53.9													
BC-11*	SS-13	58.5-59.0													
BC-12*	SS-10	38.5-39.0	SC	Tan silty clayey medium to fine SAND with gravel	PWR	4.0	27.1	31.1	49.9	19.0	27	15	12	2.655	43
BC-12*	SS-11	43.5-44.0													
BC-12*	SS-12	48.5-50.0													
BC-12*	SS-13	53.5-55.0													
BC-18*	SS-5	23.5-24.3	SC-SM	Tan silty clayey medium to fine SAND	PWR	5.0	37.2	42.2	56.8	1.0	29	22	7	2.655	43
BC-18*	SS-6	28.5-28.8													
BC-19*	SS-9	43.5-44.0	SM	Brown silty medium fine SAND	PWR	5.2	33.6	38.8	55.1	6.1	33	25	8	2.665	43
BC-19*	SS-10	48.5-48.9													

LEGEND:
LL: Liquid Limit
PL: Plastic Limit
PI: Plastic Index
ft-bgs: Feet Below Ground Surface
ML: Low Plasticity Silts
SC: Clayey Sands
%: Percentage of water by volume in the sample
% Finer No. 200: Sum of the Clay % and Silt % by total volume in the sample
PWR: Partially Weathered Rock
*: indicates a composite sample was analyzed from split spoons

Table 7

Aquifer Test Assumptions / Hydraulic Conductivity Values
Proposed FGD Scrubber Residue Landfill
Duke Power - Belews Creek Steam Station
Belews Creek, Stokes County, North Carolina
S&ME Project 1054-04-955

Boring ID		BC-2	BC-4	BC-7	BC-8	BC-9	BC-10	BC-11	BC-12	BC-14
TOC Elevation	(ft AMSL)	766.99	813.74	777.8	764.24	755.54	784.07	786.85	804.62	758.86
Total Depth	(ft bgs)	43.5	62	52.3	43.5	28.8	47.5	67.9	76.8	31.4
Screened Interval	(ft bgs)	27.2 - 42.2	47 - 62	37.3-52.3	28-43	13.8-28.8	31.5-46.5	51.5-66.5	61.8-76.8	16-31
Screen Length	(ft)	15	15	15	15	15	15	15	15	15
Casing In Rock?	Y/N	N*	Y	Y	N	Y	Y*	N*	Y*	Y
Auger Refusal	(ft bgs)	43.5	50	36.3	25.2	13.8	38.5	67.9	62.8	21.8
Depth to Water (12/19/02)	(ft bTOC)	19.22	56.46	43.51	35.81	23.5	30.44	42.72	57.96	17.79
Depth to Top of Screen	(ft bTOC)	29.53	48.19	39.3	30.2	13.69	33.73	53.2	63.51	17.63
Depth to Bottom of Screen	(ft bTOC)	44.53	63.19	54.3	45.2	28.69	48.73	68.2	78.51	32.63
r, Well Casing Radius	(ft)	0.0833	0.0833	0.0833	0.0833	0.0833	0.0833	0.0833	0.0833	0.0833
R, Borehole Radius	(ft)	0.3125	0.3125	0.3125	0.3125	0.3125	0.3125	0.3125	0.3125	0.3125
R, Core Hole Radius	(ft)	-	0.125	0.125	0.125	0.125	0.125	-	0.125	0.125
Description of Borehole R/ Core Hole Radius Depths		43.5' of 0.312' -	50.0' of 0.312' 12.0' of 0.125'	36.3' of 0.312' 16.0' of 0.125'	25.2' of 0.312' 18.2' of 0.125'	13.8' of 0.312' 15.0' of 0.125'	38.5' of 0.312' 9.0' of 0.125'	67.9' of 0.312' -	62.8' of 0.312' 14.0' of 0.125'	21.8' of 0.312' 9.6' of 0.125'

Aquifer Test Imput Values

b										
Ft of Standing Water	(ft)	25.31	6.73	10.79	9.39	5.19	18.29	25.48	20.55	14.84
D										
Aquifer Thickness	(ft)	100	100	100	100	100	100	100	100	100
K										
Hydraulic Conductivity (Test #1)	(cm/sec)	9.95E-05	1.24E-06	3.64E-06	6.49E-06	2.47E-06	4.87E-06	6.64E-05	6.85E-05	3.15E-05
Hydraulic Conductivity (Test #2)	(cm/sec)	3.53E-05	--	3.47E-05	6.85E-06	--	5.20E-05	4.35E-05	6.75E-05	2.88E-05
Hydraulic Conductivity (Test #3)	(cm/sec)	--	--	--	--	--	1.61E-05	--	--	--
**Avg. Hydraulic Conductivity	(cm/sec)	5.93E-05	1.24E-06	1.12E-05	6.67E-06	2.47E-06	1.60E-05	5.37E-05	6.80E-05	3.02E-05

Notes:
* = The water level is above the screened interval.
** = Average calculated as the geometric mean.

Table 7 (cont'd)
Aquifer Test Assumptions / Hydraulic Conductivity Values
Proposed FGD Scrubber Residue Landfill
Duke Power - Belews Creek Steam Station
Belews Creek, Stokes County, North Carolina
S&ME Project 1054-04-955

Boring ID		BC-15	BC-16	BC-17	BC-18	BC-19	BC-20	BC-21	BC-22	BC-23A
TOC Elevation	(ft AMSL)	762.26	835.65	825.49	783.74	814.81	757.22	756.69	764.53	863.79
Total Depth	(ft bgs)	43.4	106.4	71.1	38.3	57.2	21.9	14.2	13	102.7
Screened Interval	(ft bgs)	28.4 - 43.4	96.0 - 106.0	60.8 - 70.8	27.8 - 37.8	46.0 - 56.0	11.6 - 21.6	3.9 - 13.9	3.0 - 13.0	76.7 - 101.7
Screen Length	(ft)	15	10	10	10	10	10	10	10	25
Casing In Rock?	Y/N	N	Y*	Y*	N*	N	N	N	N*	Y
Auger Refusal	(ft bgs)	-	68.3	49.2	-	57.2	-	-	-	84.6
Depth to Water (10/6/04)	(ft bTOC)	25.69	73.28	58.74	25.98	38.97	12.67	10.42	3	81.39
Depth to Top of Screen	(ft bTOC)	29.68	98.21	60.55	30.8	48.76	14.58	6.84	5.09	78.85
Depth to Bottom of Screen	(ft bTOC)	44.68	108.21	70.55	40.8	58.76	24.58	16.84	15.09	103.85
r, Well Casing Radius	(ft)	0.0833	0.04167	0.04167	0.0833	0.04167	0.0833	0.0833	0.0833	0.0833
R, Borehole Radius	(ft)	0.3542	0.3542	0.3542	0.3542	0.3542	0.3542	0.3542	0.3542	0.3542
R, Core Hole Radius	(ft)		0.1572	0.125						0.1042
Description of Borehole r/ Core Hole Radius Depths		43.4' of 0.177'	68.2' of 0.177' 38.1' of 0.104'	49.2' of 0.177' 21.9' of 0.0782'	37.8' of 0.177'	56.0' of 0.177'	21.6' of 0.177'	13.9' of 0.177'	13.0' of 0.177'	84.6.' of 0.104' 18.1' of 0.1042'

Aquifer Test Imput Values

b										
Ft of Standing Water	(ft)	18.99	34.93	11.81	14.82	19.79	11.91	6.42	12.09	22.46
D										
Aquifer Thickness	(ft)	100	100	100	100	100	100	100	100	100
K										
Hydraulic Conductivity (Test #1)	(cm/sec)	2.25E-03	1.87E-04	2.57E-05	2.92E-04	1.21E-03	7.28E-03	3.55E-03	1.23E-02	4.37E-05
Hydraulic Conductivity (Test #2)	(cm/sec)	--	1.43E-04	1.45E-05	1.16E-02	--	--	--	1.85E-03	7.05E-05
Hydraulic Conductivity (Test #3)	(cm/sec)	--	--	--	5.29E-04	--	--	--	1.09E-03	--
**Avg. Hydraulic Conductivity	(cm/sec)	2.25E-03	1.64E-04	1.93E-05	1.22E-03	1.21E-03	7.28E-03	3.55E-03	2.92E-03	5.55E-05

Notes:
* = The water level is above the screened interval.
** = Average calculated as the geometric mean.

Table 8
Hydraulic Conductivity Values Grouped by Hydrogeologic Unit
Proposed FGD Scrubber Residue Landfill
Duke Energy - Belews Creek Steam Station
Belews Creek, Stokes County, North Carolina
S&ME Project 1054-04-955

Well ID	Hydrogeologic Unit	Monitor Well* Avgerage Hydraulic Conductivity (cm/sec)	Hydrogeologic Unit* Avgerage Hydraulic Conductivity (cm/sec)
BC-15	1	2.25E-03	**2.51E-03**
BC-18		1.22E-03	
BC-19		1.21E-03	
BC-20		7.28E-03	
BC-21		3.55E-03	
BC-22		2.92E-03	
BC-2	2	5.93E-05	**9.17E-06**
BC-4		1.24E-06	
BC-8		6.67E-06	
BC-9		2.47E-06	
BC-11		5.37E-05	
BC-7	3	1.12E-05	**2.46E-05**
BC-10		1.60E-05	
BC-12		6.80E-05	
BC-14		3.02E-05	
BC-16	4	1.64E-04	**5.60E-05**
BC-17		1.93E-05	
BC-23A		5.55E-05	

Notes:
* Average calculated as the geometric mean.
cm/sec = centimeters per second

Table 9
Groundwater Velocity Calculations by Hydrogeologic Unit
Proposed FGD Scrubber Residue Landfill
Duke Energy - Belews Creek Steam Station
Belews Creek, Stokes County, North Carolina
S&ME Project 1054-04-955

Location	Hydrogeologic Unit	Hydraulic Gradient	Average * Hydraulic Conductivity (cm/sec)	Effective Porosity (%)	Groundwater Flow Velocity (ft/yr)
North BC-19 to BC-22	1	0.051	2.51E-03	30	442.1
Northwest BC-19 to BC-21		0.050	2.51E-03	30	434.4
West BC-11 to BC-8	2	0.036	9.17E-06	20	1.7
Southwest BC-12 to BC-14	3	0.041	2.46E-05	20	5.2
West BC-10 to BC-1		0.014	2.46E-05	20	1.8
Southwest BC-23A to BC-16	4	0.031	5.60E-05	10	17.8
Southwest BC-23A to BC-17		0.024	5.60E-05	10	13.7

Notes:
* Average calculated as the geometric mean for each hydrogeoloic unit
cm/sec = centimeters per second
ft/yr = feet per year

Table 10
Estimated Seasonal High Groundwater Elevations
Belews Creek Scrubber Residue Landfill
Duke Energy - Belews Creek Steam Station
Belews Creek, Stokes County, North Carolina
S&ME Project No. 1054-04-955

Monitor Well	Ground Surface	Groundwater Elevation (10/27/2004)	Estimated Seasonal High Groundwater Elevation (Predicted 95% CL)
BC-1	758.10	746.41	752.51
BC-2	764.74	748.93	751.60
BC-4	811.99	760.67	762.17
BC-6	800.74	762.47	766.97
BC-7	775.86	736.41	738.34
BC-8	762.41	734.11	736.30
BC-9	775.54	756.66	761.54
BC-10	781.84	757.48	761.98
BC-11	785.15	750.32	753.44
BC-12	802.91	755.02	758.66
BC-14	757.23	743.98	748.48
BC-15	760.53	736.40	740.90
BC-16	833.77	762.47	766.97
BC-17	823.66	766.95	769.45
BC-18	780.97	757.63	762.63
BC-19	813.09	775.81	780.31
BC-20	754.58	743.23	746.23
BC-21	753.42	746.07	749.07
BC-22	762.58	761.19	765.19
BC-23A	862.56	782.43	784.93

Notes:
Monitor wells BC-3A, BC-5, and BC-13 were dry on 10/27/04.

Table 11
Sample Containers, Preservatives and Holding Times
Proposed FGD Scrubber Residue Landfill
Duke Energy - Belews Creek Steam Station
Belews Creek, Stokes County, North Carolina
S&ME Project 1054-05-955

PARAMETER	CONTAINERS	PRESERVATIVES	HOLDING TIMES
Insitu Parameters			
Field pH	Insitu	None	Analyze Immediately
Specific	Insitu	None	Analyze Immediately
Temperature	Insitu	None	Analyze Immediately
Turbidity	Insitu	None	Analyze Immediately
ORP	Insitu	None	Analyze Immediately
Laboratory			
Nitrate	500 ml HDPE	Cool 4°C	48 hrs
Chloride	500 ml HDPE	Cool 4°C	28 days
Arsenic	500 ml HDPE	pH<2 HNO_3	6 months
Barium	500 ml HDPE	pH<2 HNO_3	6 months
Cadmium	500 ml HDPE	pH<2 HNO_3	6 months
Chromium	500 ml HDPE	pH<2 HNO_3	6 months
Copper	500 ml HDPE	pH<2 HNO_3	6 months
Iron	500 ml HDPE	pH<2 HNO_3	6 months
Lead	500 ml HDPE	pH<2 HNO_3	6 months
Manganese	500 ml HDPE	pH<2 HNO_3	6 months
Nickel	500 ml HDPE	pH<2 HNO_3	6 months
Mercury	500 ml HDPE	pH<2 HNO_3	6 months
Selenium	500 ml HDPE	pH<2 HNO_3	6 months
Silver	500 ml HDPE	pH<2 HNO_3	6 months
Zinc	500 ml HDPE	pH<2 HNO_3	6 months
Sulfate	500 ml HDPE	Cool 4°C	28 days
Fluoride	500 ml HDPE	pH<2 HNO_3	6 months
Total Dissolved	500 ml HDPE	Cool 4°C	7 days

Table 12
Sample Parameters, Analytical Methods and Detection Limits
Proposed FGD Scrubber Residue Landfill
Duke Energy - Belews Creek Steam Station
Belews Creek, Stokes County, North Carolina
S&ME Project 1054-05-955

PARAMETER	UNITS	ANALYTICAL METHOD	DETECTION LIMITS
Insitu Parameters			
Field pH	pH Units	Hydrolab	NA
Specific Conductance	umhos/cm	Hydrolab	NA
Temperature	°C	Hydrolab	NA
Turbidity	NTU	HACH	NA
Water Level	ft	Water Level Meter	0.01 ft
Laboratory Analyses			
Nitrate	mg/l	EPA 353.2	0.05
Chloride	mg/l	EPA 300.0	0.1
Arsenic	ug/l	EPA 200.8	(Note 1) 2
Barium	mg/l	EPA 200.7	0.005
Cadmium	ug/l	EPA 200.8	0.5
Chromium	ug/l	EPA 200.8	1
Copper	ug/l	EPA 200.8	2
Iron	mg/l	EPA 200.7	0.01
Lead	ug/l	EPA 200.8	2
Manganese	mg/l	EPA 200.7	0.005
Mercury	ug/l	EPA 245.1	0.1
Nickel	ug/l	EPA 200.7	40
Selenium	ug/l	EPA 200.8	2
Silver	ug/l	EPA 200.8	0.5
Zinc	ug/l	EPA 200.7	0.02
Sulfate	mg/l	EPA 300.0	0.1
Fluoride	mg/l	EPA 300.0	0.1
TDS	mg/l	EPA 160.1	10

Note 1: The Division of Public Health has recommended that the Groundwater Quality Standard for Arsenic be lowered to 0.00002 mg/L. The Environmental Management Commission previously directed that NCDENR staff proceed with permanent rulemaking to change the Groundwater Quality Standard for Arsenic. The permanent rule published for hearing will propose a concentration level for Arsenic at the much lower concentration of 0.00002 milligrams per liter. Duke is evaluating methods to achieve detection at this lower concentration.

Appendix

APPENDIX I

POTABLE WELLS – WELL CONSTRUCTION AND ABANDONMENT RECORDS

P.O. BOX 27687 – RALEIGH, N.C. 27611, PHONE (919)733-3221

Quad. No. _____ Serial No. _____
Lat. _____ Long. _____
Minor Basin _____
Basin Code _____
Header Ent. _____ GW-1 Ent. _____

WELL CONSTRUCTION RECORD

410140

DRILLING CONTRACTOR McCall Bros. Inc.

DRILLER REGISTRATION NUMBER _____

STATE WELL CONSTRUCTION PERMIT NUMBER: _____

1. WELL LOCATION: (Show sketch of the location below)
   Nearest Town: Walnut Cove N.C. County: Stokes
   (Road, Community, or Subdivision and Lot No.)
2. OWNER Duke Power Co
   ADDRESS Belews Creek Steam Station (Street or Route No.)
   City or Town State Zip Code
3. DATE DRILLED 9-4-92 USE OF WELL Plant
4. TOTAL DEPTH 900 CUTTINGS COLLECTED ☑ Yes ☐ No
5. DOES WELL REPLACE EXISTING WELL? ☐ Yes ☑ No
6. STATIC WATER LEVEL: 40 FT. ☐ above ☑ below TOP OF CASING.
   TOP OF CASING IS 1 FT. ABOVE LAND SURFACE.
7. YIELD (gpm): 30 METHOD OF TEST Blow
8. WATER ZONES (depth): 30 gpm at 495
9. DISCHARGE: Type HTH Amount 2 lb.
10. CASING:

	Depth		Diameter	Wall Thickness or Weight/Ft.	Material
From 0	To 47	Ft.	12	188	Blk steel
From 0	To 103	Ft.	8	.322	gals
From	To	Ft.			

11. GROUT:

	Depth		Material	Method
From 0	To 103	Ft.	Cement	pumped
From	To	Ft.		

12. SCREEN:

	Depth		Diameter		Slot Size		Material
From	To	Ft.		in.		in.	
From	To	Ft.		in.		in.	
From	To	Ft.		in.		in.	

13. GRAVEL PACK:

	Depth		Size	Material
From	To	Ft.		
From	To	Ft.		

14. REMARKS: _____

Depth From	Depth To	DRILLING LOG Formation Description
0	2	top soil
2	6	red clay
6	39	brown clay
39	47	saprolite
47	69	soft rock
69	103	hard granite
103	228	" " + shist
228	335	biotite shist
335	505	granite, gray + green
505	900	biotite shist

If additional space is needed use back of form.

LOCATION SKETCH
(Show direction and distance from at least two State Road or other map reference points)

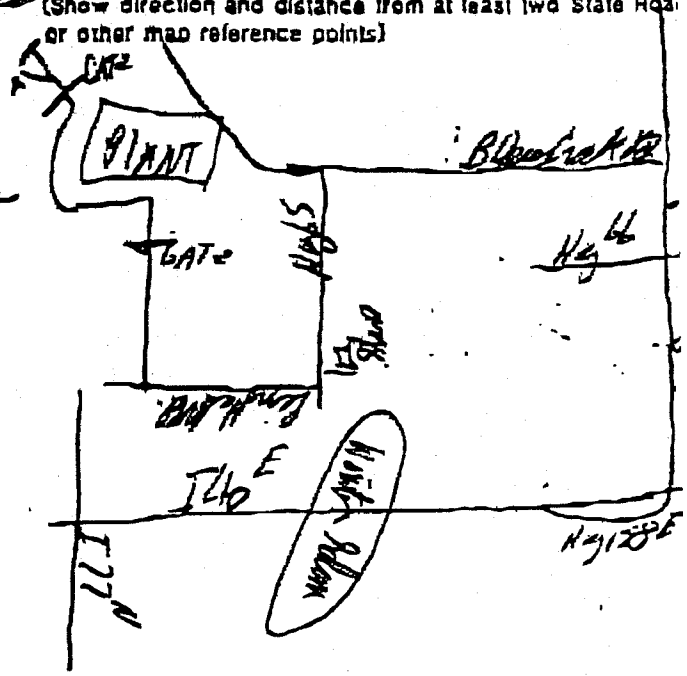

I DO HEREBY CERTIFY THAT THIS WELL WAS CONSTRUCTED IN ACCORDANCE WITH 15 NCAC 2C, WELL CONSTRUCTION STANDARDS, AND THAT A COPY OF THIS RECORD HAS BEEN PROVIDED TO THE WELL OWNER.

[signature] 9-4-92

SIGNATURE OF CONTRACTOR OR AGENT DATE

near Laydown yd

CAROLINA DEPARTMENT OF NATURAL RESOURCES AND COMMUNITY DEVELOPMENT
DIVISION OF ENVIRONMENTAL MANAGEMENT – GROUNDWATER SECTION
P.O. BOX 27687 – RALEIGH,N.C. 27611, PHONE (919)733-3221

WELL #2

WELL CONSTRUCTION RECORD

FOR OFFICE USE ONLY	
Quad. No.	Serial No.
Lat.	Long. / Pc
Minor Basin	
Basin Code	
Header Ent.	GW-1 Ent.

DRILLING CONTRACTOR Venable Bros. Well Const., Inc.

DRILLER REGISTRATION NUMBER 487

STATE WELL CONSTRUCTION PERMIT NUMBER:

1. WELL LOCATION: (Show sketch of the location below)
Nearest Town: Walnut Cove, County: Stokes
(Road, Community, or Subdivision and Lot No.)

2. OWNER Duke Power Co.
ADDRESS Pine Hall Rd. (Street or Route No.)
Walnut Cove NC 27052 (City or Town, State, Zip Code)

3. DATE DRILLED 1/21-1/22/99 USE OF WELL Commercial

4. TOTAL DEPTH 405 CUTTINGS COLLECTED ☐ Yes ☒ No

5. DOES WELL REPLACE EXISTING WELL? ☒ Yes ☐ No

6. STATIC WATER LEVEL: 20 FT. ☐ above ☒ below TOP OF CASING,
TOP OF CASING IS 1 FT. ABOVE LAND SURFACE.

7. (gpm): 35 METHOD OF TEST Sand

8. WATER ZONES (depth): 90ft to 91ft = 5GPM

9. CHLORINATION: Type chlorox Amount 2 gal

10. CASING:

	Depth From	Depth To	Diameter	Wall Thickness or Weight/Ft.	Material
	0	60' Ft.	6 5/8	sch. 188	galv
		Ft.			
		Ft.			

11. GROUT:

	Depth From	Depth To	Material	Method
	0	60 Ft.	cement/water	pumped
		Ft.		

12. SCREEN:

	Depth From	Depth To	Diameter	Slot Size	Material
		Ft.	in.	in.	
		Ft.	in.	in.	
		Ft.	in.	in.	

3. GRAVEL PACK:

	Depth From	Depth To	Size	Material
		Ft.		
		Ft.		

4. REMARKS:

Depth From	Depth To	DRILLING LOG Formation Description
0	4	dirt
4	30	hard sand rock
30	65	blue granite
65	90	hard sand rock
90	405	blue granite

If additional space is needed use back of form.

LOCATION SKETCH
(Show direction and distance from at least two State Roads, or other map reference points)

I DO HEREBY CERTIFY THAT THIS WELL WAS CONSTRUCTED IN ACCORDANCE WITH 15 NCAC 2C, WELL CONSTRUCTION STANDARDS, AND THAT A COPY OF THIS RECORD HAS BEEN PROVIDED TO THE WELL OWNER.

Chris King 1-22-99

North Carolina - Department of Environment and Natural Resources - Division of Water Quality - Groundwater Section - 1636 Mail Service Center - Raleigh, NC 27699-1639 - Phone No. (919) 733-3221

Owl #1

1-36-771-4631

WELL ABANDONMENT RECORD

WELL CONTRACTOR Mike Venable
WELL CONTRACTOR CERTIFICATION # 2079

1. WELL USE (Check Applicable Box): Residential ☐ Municipal ☐ Industrial ☑ Agricultural ☐ Monitoring ☐ Recovery ☐ Heat Pump Water Injection ☐ Other ☐ If Other, List Use: _____

2. WELL LOCATION: (Show a sketch of the location on back of form.)
Nearest Town: Belews Creek County Forsyth
(Road Name and Number, Community, Subdivision, Lot No.) Quadrangle No.

3. OWNER: Duke Power

4. ADDRESS: Belews Creek NC

5. TOPOGRAPHY: ☐ draw, ☐ slope, ☐ hilltop, ☐ valley, ☑ flat (circle one)

6. TOTAL DEPTH: 905' DIAMETER 8"

7. CASING REMOVED:

feet	diameter

8. DISINFECTION: 15 oz
(Amount of 70% hypochlorite used:)

9. SEALING MATERIAL:

Neat Cement	Sand Cement
bags of cement _____	bags of cement _____
gallons of water _____	gallons of water _____

Other
Type material Concrete / Gravel
Amount 120' / 785

10. EXPLAIN METHOD EMPLACEMENT OF MATERIAL.
Concrete + Gravel from Truck

WELL DIAGRAM: Draw a detailed sketch of the well showing total depth, depth and diameter of screens remaining in the well, gravel interval, intervals of casing perforations, and depths and types of fill materials used.

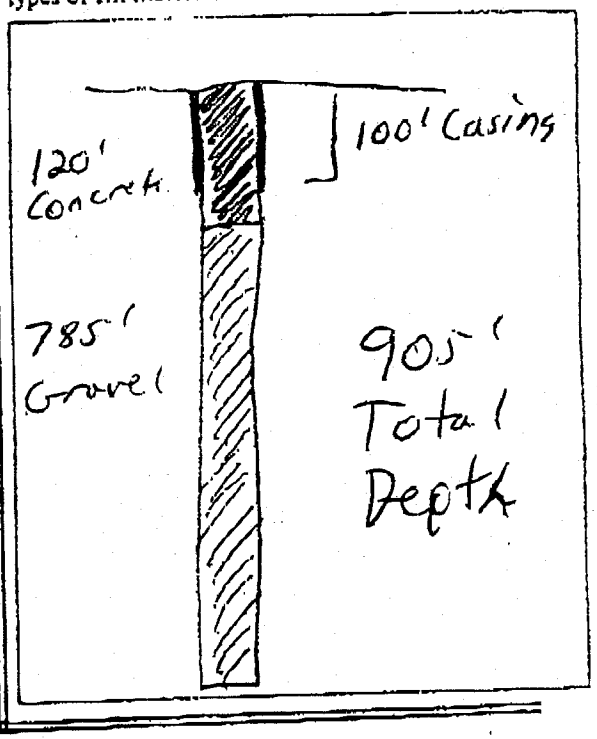

11. DATE WELL ABANDONED 5-3-04

I do hereby certify that this well was abandoned in accordance with 15A NCAC 2C, well construction standards, and that a copy of the record has been provided to the well owner.

Signature of person abandoning the well Mike Venable Date 5-3-04

WELL LOCATION: Draw a location sketch on the reverse of this sheet, showing the direction and distance of the well to at least two (2) nearby reference points such as roads, intersections and streams. Identify roads with State Highway road identification numbers.

Submit original to the Division of Water Quality, Groundwater Section, one copy to the owner within 30 days from completion of abandonment.

GW-30 Revised 12/99

Dwl

North Carolina - Department of Environment and Natural Resources - Division of Water Quality - Groundwater Section - 1636 Mail Service Center - Raleigh, NC 27699-1639 - Phone No. (919) 733-3221

WELL ABANDONMENT RECORD

WELL CONTRACTOR Mike Venable
WELL CONTRACTOR CERTIFICATION # 2079

1. WELL USE (Check Applicable Box): Residential ☐ Municipal ☐ Industrial ☐ Agricultural ☐ Monitoring ☐ Recovery ☐ Heat Pump Water Injection ☐ Other ☐ If Other, List Use: _____

2. WELL LOCATION: (Show a sketch of the location on back of form.)
Nearest Town: Belews Creek County Stokes
(Road Name and Number, Community, Subdivision, Lot No.) Quadrangle No.

3. OWNER: Duke Power

4. ADDRESS: _____

5. TOPOGRAPHY: ☐ draw, ☐ slope, ☐ hilltop, ☐ valley, ☑ flat
(circle one)

6. TOTAL DEPTH: 405' DIAMETER 6"

7. CASING REMOVED:

feet	diameter

8. DISINFECTION: 10 oz
(Amount of 70% hypochlorite used:)

9. SEALING MATERIAL:

Neat Cement	Sand Cement
bags of cement	bags of cement
gallons of water	gallons of water

Other
Type material Concrete / Pea Gravel
Amount 2 yds / 310'

10. EXPLAIN METHOD EMPLACEMENT OF MATERIAL.
Gravel + Concrete from Truck

WELL DIAGRAM: Draw a detailed sketch of the well showing total depth, depth and diameter of screens remaining in the well, gravel interval, intervals of casing perforations, and depths and types of fill materials used.

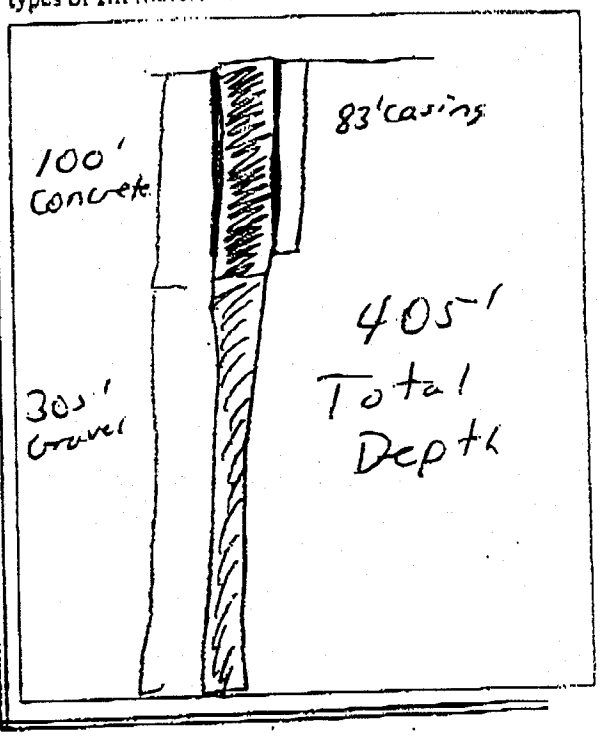

11. DATE WELL ABANDONED 4-20-04

I do hereby certify that this well was abandoned in accordance with 15A NCAC 2C, well construction standards, and that a copy of the record has been provided to the well owner.

Signature of person abandoning the well Mike Venable Date 4-20-04

WELL LOCATION: Draw a location sketch on the reverse of this sheet, showing the direction and distance of the well to at least two (2) nearby reference points such as roads, intersections and streams. Identify roads with State Highway road identification numbers.

Submit original to the Division of Water Quality, Groundwater Section, one copy to the owner within 30 days from completion of abandonment.

GW-30 Revised 12/99

North Carolina - Department of Environment and Natural Resources - Division of Water Quality - Groundwater Section - 1636 Mail Service Center - Raleigh, NC 27699-1639 - Phone No. (919) 733-3221

WELL ABANDONMENT RECORD

WELL CONTRACTOR Mike Venable
WELL CONTRACTOR CERTIFICATION # 2079

1. WELL USE (Check Applicable Box): Residential ☐ Municipal ☐ Industrial ☐ Agricultural ☐ Monitoring ☐ Recovery ☐ Heat Pump Water Injection ☐ Other ☐ If Other, List Use: _____

2. WELL LOCATION: (Show a sketch of the location on back of form.)
Nearest Town: Belews Creek County Forsyth
Pineball Rd
(Road Name and Number, Community, Subdivision, Lot No.) Quadrangle No.

3. OWNER: Duke Power

4. ADDRESS: _____

5. TOPOGRAPHY: ☐ draw, ☐ slope, ☐ hilltop, ☐ valley, ☑ flat
(circle one)

6. TOTAL DEPTH: 222 DIAMETER 6"

7. CASING REMOVED:

feet	diameter

8. DISINFECTION: 6 oz
(Amount of 70% hypochlorite used:)

9. SEALING MATERIAL:

Neat Cement
bags of cement _____
gallons of water _____

Sand Cement
bags of cement _____
gallons of water _____

Other
Type material Concrete
Amount 222'

10. EXPLAIN METHOD EMPLACEMENT OF MATERIAL.
Concrete from Truck

WELL DIAGRAM: Draw a detailed sketch of the well showing total depth, depth and diameter of screens remaining in the well, gravel interval, intervals of casing perforations, and depths and types of fill materials used.

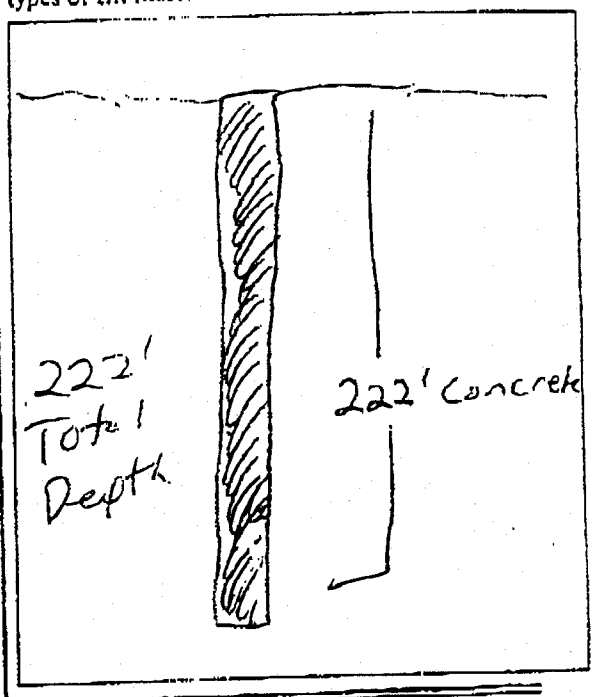

11. DATE WELL ABANDONED 4-20-04

I do hereby certify that this well was abandoned in accordance with 15A NCAC 2C, well construction standards, and that a copy of the record has been provided to the well owner.

Signature of person abandoning the well Mike Venable Date 4-20-04

WELL LOCATION: Draw a location sketch on the reverse of this sheet, showing the direction and distance of the well to at least two (2) nearby reference points such as roads, intersections and streams. Identify roads with State Highway road identification numbers.

Submit original to the Division of Water Quality, Groundwater Section, one copy to the owner within 30 days from completion of abandonment.

GW-30 Revised 12/99

APPENDIX II

BORING LOGS

BORING LOG BC- 1

PROJECT: **Duke Power-Belews Creek**
LOCATION: **Belews Creek, NC**
PROJECT NO.: **1264-02-576**
LOGGED BY: **S. Watts**
DATE DRILLED: **11/13/2002**
BORING DEPTH (ft): **20**

DRILLING CONTRACTOR: **S&ME, Inc.**
DRILLING METHOD: **3¼" H.S.A.**
DRILL RIG: **Mobile B-57**
TOP OF CASING ELEVATION (ft): **760.35**
WATER LEVEL TOB (ft bgs): **17.75**
WATER LEVEL 24 HRS (ft bTOC): **14.29**

Depth (feet)	Sample Number	Sample Interval (feet)	Blows per 6 inches	SPT (N-Value)	Recovery (inches)	Rock RQD (%)	Lab USCS	Symbol	Field Description & Remarks	Well Construction Details	Well Construction Graphic	Elevation (feet)
	S-1	0.0-10.0	--	100	5				Moderate tan yellow brown to dark yellowish orange gravelly clayey silty SAND (PWR) w/Mg staining along high angle fractures, weathered granitic and quartz fragments, relict structures visible, crumbly. Auger refusal at 10.5 ft.	Protective Casing Dia: 4.0 in. Type: Stick-Up Interval: 2.25 ft.		
	SS-1	0-0.4	50/5--									
	SS-2	3.5-3.83	50/4--	100	4		SM					755
5										Riser Casing Dia: 2.0 in. Type: Sch 40 PVC Interval: 0.0 - 4.0 ft.		
	SS-3	8.5-8.75	50/3--	100	3							750
10										Grout Type: Portland Cement Interval: 0.0 - 2.0 ft.		
	R-1	11.0 -16.0	--		55.2	34			Tan, black, white micaceous fine to medium highly weathered Quartz GNEISS, highly fractured. REC = 92% RQD = 34% Fractures at 11.3' : 60,10 11.7' : 10 12.2' : 85	Seal Type: Bentonite Chips Interval: 2.0 - 4.0 ft.		745
15												
	R-2	16.0 - 21.0	--		18.24	43			Light gray, light brown, black, white micaceous medium to coarse highly weathered Quartz GNEISS, highly fractured, high angle fracture located at 18 ft. REC = 30% RQD = 43% Fractures at 17.1' : 70 18.4' : 70	Filterpack Type: Filter Sand #2 Interval: 4.0 - 21.0 ft.		740
20									Boring terminated at 21.0 ft.	Screen Dia: 2.0 in. Type: Sch 40 PVC Interval: 5.0 - 20.0 ft.		

NOTES

SS = Split Spoon Sample
ST = Shelby Tube Sample
S = Bulk Sample
R = Core Run
RS = Rock Sample
REC = Rock Core Recovery
RQD = Rock Quality Designation

1. ▽ = Water Level At Termination of Boring
2. ▼ = Water Level After 24 Hours

S&ME
ENVIRONMENTAL SERVICES
ENGINEERING · TESTING
3118 Spring Forest Road
Raleigh, NC 27616

BORING LOG BC- 2

PROJECT: **Duke Power-Belews Creek**
LOCATION: **Belews Creek, NC**
PROJECT NO.: **1264-02-576**
LOGGED BY: **S. Watts**
DATE DRILLED: **11/20/2002**
BORING DEPTH (ft): **43.5**

DRILLING CONTRACTOR: **S&ME, Inc.**
DRILLING METHOD: **3¼" H.S.A.**
DRILL RIG: **Mobile B-57**
TOP OF CASING ELEVATION (ft): **766.99**
WATER LEVEL TOB (ft bgs): **19.75**
WATER LEVEL 24 HRS (ft bTOC): **16.97**

Depth (feet)	Sample Number	Sample Interval (feet)	Blows per 6 inches	SPT (N-Value)	Recovery (inches)	Rock RQD (%)	Lab USCS	Field Description & Remarks
	S-1	0.0-10.0	--					Crush and run GRAVEL.
	SS-1	0.5-2.0	3-2-1	3	18			
	SS-2	3.5-5.0	4-6-11	17	12		ML	Moderate yellow brown to light brown very fine sandy clayey SILT, A-horizon material, slightly moist.
5								Light brown to orangish brown slightly micaceous very fine sandy SILT, slightly moist.
	SS-3	8.5-10.0	10-15-14	29	16			Grayish orange to pale yellow orange fine silty SAND w/relict layering structures, loose and crumbly, slightly moist. (saprolite)
10	S-2	10.0-20.0	--					
	SS-4	13.5-15.0	17-27-21	48	16			
15								
	SS-5	18.5-20.0	18-27-24	51	12			
20	S-3	20.0-30.0	--					
	SS-6	23.5-23.7	50/2--	100	2		SM	Grayish orange to pale yellow orange silty SAND (PWR), crumbly. Very hard layer identified at 36.5 ft.
25								
	SS-7	28.5-28.7	50/2--	100	2			
30	S-4	30.0-40.0	--					
	SS-8	33.5-33.7	50/2--	100	2			

Well Construction Details

Protective Casing
Dia: 4.0 in.
Type: Stick-Up
Interval: 2.25 ft.

Riser Casing
Dia: 2.0 in.
Type: Sch 40 PVC
Interval: 0.0 - 27.2 ft.

Grout
Type: Portland Cement
Interval: 0.0 - 18.0 ft.

Seal
Type: Bentonite Chips
Interval:18.0 - 23.0 ft.

Filterpack
Type: Filter Sand #2
Interval: 23.0 - 42.2 ft.

Screen
Dia: 2.0 in.
Type: Sch 40 PVC
Interval: 27.2 - 42.2



Elevation (feet): 762, 757, 752, 747, 742, 737

NOTES

SS = Split Spoon Sample
ST = Shelby Tube Sample
S = Bulk Sample
R = Core Run
RS = Rock Sample
REC = Rock Core Recovery
RQD = Rock Quality Designation

1. ▽ = Water Level At Termination of Boring
2. ▼ = Water Level After 24 Hours

S&ME
ENVIRONMENTAL SERVICES
ENGINEERING • TESTING
3118 Spring Forest Road
Raleigh, NC 27616

BORING LOG BC- 2

PROJECT:	**Duke Power-Belews Creek**	DRILLING CONTRACTOR:	**S&ME, Inc.**
LOCATION:	**Belews Creek, NC**	DRILLING METHOD:	**3¼" H.S.A.**
PROJECT NO.:	**1264-02-576**	DRILL RIG:	**Mobile B-57**
LOGGED BY:	**S. Watts**	TOP OF CASING ELEVATION (ft):	**766.99**
DATE DRILLED:	**11/20/2002**	WATER LEVEL TOB (ft bgs):	**19.75**
BORING DEPTH (ft):	**43.5**	WATER LEVEL 24 HRS (ft bTOC):	**16.97**

Sample Information								Symbol	Field Description & Remarks	Well Construction Details	Well Construction Graphic	Elevation (feet)
Depth (feet)	Sample Number	Sample Interval (feet)	Blows per 6 inches	SPT (N-Value)	Recovery (inches)	Rock RQD (%)	Lab USCS					
	SS-9	38.5-38.6	50/.5--	100	0.5		SM		Grayish orange to pale yellow orange silty SAND (PWR), crumbly. Very hard layer identified at 36.5 ft. *(continued)*	Protective Casing Dia: 4.0 in. Type: Stick-Up Interval: 2.25 ft. Riser Casing Dia: 2.0 in. Type: Sch 40 PVC Interval: 0.0 - 27.2 ft.		727
40									Auger Refusal - Boring terminated at 43.5 ft.	Grout Type: Portland Cement Interval: 0.0 - 18.0 ft. Seal Type: Bentonite Chips Interval:18.0 - 23.0 ft. Filterpack Type: Filter Sand #2 Interval: 23.0 - 42.2 ft. Screen Dia: 2.0 in. Type: Sch 40 PVC Interval: 27.2 - 42.2		

NOTES

SS = Split Spoon Sample
ST = Shelby Tube Sample
S = Bulk Sample
R = Core Run
RS = Rock Sample
REC = Rock Core Recovery
RQD = Rock Quality Designation

1. ▽ = Water Level At Termination of Boring
2. ▼ = Water Level After 24 Hours

S&ME
ENVIRONMENTAL SERVICES
ENGINEERING · TESTING
3118 Spring Forest Road
Raleigh, NC 27616

BORING LOG BC- 3

PROJECT: **Duke Power-Belews Creek**
LOCATION: **Belews Creek, NC**
PROJECT NO.: **1264-02-576**
LOGGED BY: **S. Watts**
DATE DRILLED: **11/12/2002**
BORING DEPTH (ft): **48**

DRILLING CONTRACTOR: **S&ME, Inc.**
DRILLING METHOD: **4¼" H.S.A.**
DRILL RIG: **Mobile B-57**
TOP OF CASING ELEVATION (ft): **844.84**
WATER LEVEL TOB (ft bgs):
WATER LEVEL 24 HRS (ft bTOC):

Depth (feet)	Sample Number	Sample Interval (feet)	Blows per 6 inches	SPT (N-Value)	Recovery (inches)	Rock RQD (%)	Lab USCS	Field Description & Remarks
	S-1	0.0-10.0	--	12	12		CL	Reddish brown silty CLAY, slightly plastic, moist.
	SS-1	0.5-2.0	7-6-6					Light red to pink micaceous very fine sandy silty CLAY w/relict structures visible (saprolite).
	SS-2	3.5-5.0	9-14-15	29	12			
5								
	SS-3	8.5-10.0	11-12-13	25	10			Light red to pink micaceous very fine sandy SILT w/layering visible (saprolite).
10	S-2	10.0-20.0	--					
	SS-4	13.5-15.0	14-16-20	36	8			Light red to pink very fine silty SAND w/Mg staining along relict fractures and quartz and biotite crystals (saprolite), crumbly, dry.
15								
	SS-5	18.5-19.8	36-28-50/4	100	12		ML	Moderate tan red to moderate reddish brown micaceous clayey sandy SILT w/dark brown and pale yellow orange streaks (saprolite), crumbly, dry.
20	S-3	20.0-30.0	--					
	SS-6	23.5-23.75	50/3--	100	3			
25								
	SS-7	28.5-30.0	16-15-14	29	8			White silty SAND, mineral rich layer (feldspar/albite).
30	S-4	30.0-40.0	--					Moderate red to light red micaceous silty fine SAND w/layering and rock fragments (PWR), crumbly, dry.
	SS-8	33.5-33.75	50/3--	100	3			

Well Construction Details

Protective Casing
Dia: 4.0 in.
Type: Stick-Up
Interval: 2.50 ft.

Riser Casing
Dia: 2.0 in.
Type: Sch 40 PVC
Interval: 0.0 - 33.0 ft.

Grout
Type: Portland Cement
Interval: 0.0 - 27.0 ft.

Seal
Type: Bentonite Chips
Interval: 27.0 - 31.0 ft.

Filterpack
Type: Filter Sand #2
Interval: 31.0 - 48.0 ft.

Screen
Dia: 2.0 in.
Type: Sch 40 PVC
Interval: 33.0 - 48.0 ft.

Well Construction Graphic

Elevation (feet): 840, 835, 830, 825, 820, 815

NOTES

SS = Split Spoon Sample
ST = Shelby Tube Sample
S = Bulk Sample
R = Core Run
RS = Rock Sample
REC = Rock Core Recovery
RQD = Rock Quality Designation

1. ▽ = Water Level At Termination of Boring
2. ▼ = Water Level After 24 Hours

S&ME
ENVIRONMENTAL SERVICES
ENGINEERING · TESTING
3118 Spring Forest Road
Raleigh, NC 27616

BORING LOG BC- 3

PROJECT: **Duke Power-Belews Creek**
LOCATION: **Belews Creek, NC**
PROJECT NO.: **1264-02-576**
LOGGED BY: **S. Watts**
DATE DRILLED: **11/12/2002**
BORING DEPTH (ft): **48**

DRILLING CONTRACTOR: **S&ME, Inc.**
DRILLING METHOD: **4¼" H.S.A.**
DRILL RIG: **Mobile B-57**
TOP OF CASING ELEVATION (ft): **844.84**
WATER LEVEL TOB (ft bgs):
WATER LEVEL 24 HRS (ft bTOC):

Sample Information								Symbol	Field Description & Remarks	Well Construction Details	Well Construction Graphic	Elevation (feet)
Depth (feet)	Sample Number	Sample Interval (feet)	Blows per 6 inches	SPT (N-Value)	Recovery (inches)	Rock RQD (%)	Lab USCS					
									Moderate red to light red micaceous silty fine SAND (PWR) w/granitic rock fragments and layering. Auger refusal at 38.0 ft. *(continued)*	Protective Casing Dia: 4.0 in. Type: Stick-Up Interval: 2.50 ft.		
	R-1	38.0-43.0	--		24	0			Highly weathered and highly fractured interlayered SCHIST and Quartz GRANITE. REC = 40% RQD = 0%	Riser Casing Dia: 2.0 in. Type: Sch 40 PVC Interval: 0.0 - 33.0 ft.		805
40												
	R-2	43.0-48.0	--		27	0			Highly weathered and highly fractured interlayered SCHIST and Quartz GRANITE. REC = 45% RQD = 0%	Grout Type: Portland Cement Interval: 0.0 - 27.0 ft.		800
45										Seal Type: Bentonite Chips Interval:27.0 - 31.0 ft.		
									Boring terminated at 48.0 ft.	Filterpack Type: Filter Sand #2 Interval: 31.0 - 48.0 ft.		
										Screen Dia: 2.0 in. Type: Sch 40 PVC Interval: 33.0 - 48.0 ft.		

NOTES

SS = Split Spoon Sample
ST = Shelby Tube Sample
S = Bulk Sample
R = Core Run
RS = Rock Sample
REC = Rock Core Recovery
RQD = Rock Quality Designation

1. ▽ = Water Level At Termination of Boring
2. ▼ = Water Level After 24 Hours

S&ME
ENVIRONMENTAL SERVICES
ENGINEERING · TESTING
3118 Spring Forest Road
Raleigh, NC 27616

BORING LOG BC- 3A

PROJECT: **Duke Power-Belews Creek**
LOCATION: **Belews Creek, NC**
PROJECT NO.: **1264-02-576**
LOGGED BY: **W. Mize**
DATE DRILLED: **11/26/2002**
BORING DEPTH (ft): **71.3**

DRILLING CONTRACTOR: **S&ME, Inc.**
DRILLING METHOD: **4¼" H.S.A.**
DRILL RIG: **Mobile B-57**
TOP OF CASING ELEVATION (ft): **844.17**
WATER LEVEL TOB (ft bgs): **54.17**
WATER LEVEL 24 HRS (ft bTOC): **70.92**

Depth (feet)	Sample Number	Sample Interval (feet)	Blows per 6 inches	SPT (N-Value)	Recovery (inches)	Rock RQD (%)	Lab USCS	Field Description & Remarks	Elevation (feet)
	S-1	0.0-10.0	--	12	12		CL	(LITHOLOGY 0-40.8 FT TAKEN FROM BC-3) Reddish brown silty CLAY, slightly plastic, moist.	
	SS-1	0.5-2.0	7-6-6						
								Light red to pink micaceous very fine sandy silty CLAY w/relict structures visible (saprolite).	
	SS-2	3.5-5.0	9-14-15	29	12				839
5									
	SS-3	8.5-10.0	11-12-13	25	10				834
								Light red to pink micaceous very fine sandy SILT w/layering visible (saprolite).	
10	S-2	10.0-20.0	--						
	SS-4	13.5-15.0	14-16-20	36	8				829
								Light red to pink very fine silty SAND w/Mg staining along relict fractures and quartz and biotite crystals (saprolite), crumbly, dry.	
15									
	SS-5	18.5-19.8	36-28-50/4	100	12		ML		824
								Moderate tan red to moderate reddish brown micaceous clayey sandy SILT w/dark brown and pale yellow orange streaks (saprolite), crumbly, dry.	
20	S-3	20.0-30.0	--						
	SS-6	23.5-23.75	50/3--	100	3				819
25									
	SS-7	28.5-30.0	16-15-14	29	8				814
								White silty SAND, mineral rich layer (feldspar/albite).	
30	S-4	30.0-40.0	----					Moderate red to light red micaceous silty fine SAND w/layering and rock fragments (PWR), crumbly, dry.	
	SS-8	33.5-33.75	50/3--	100	3				

Well Construction Details

Protective Casing
Dia: 4.0 in.
Type: Stick-Up
Interval: 1.83 ft.

Riser Casing
Dia: 2.0 in.
Type: Sch 40 PVC
Interval: 0.0 - 46.3 ft.

Grout
Type: Portland Cement
Interval: 0.0 - 34.0 ft.

Seal
Type: Bentonite Chips
Interval:34.0 - 40.0 ft.

Filterpack
Type: Filter Sand #2
Interval: 40.0 - 71.3 ft.

Screen
Dia: 2.0 in.
Type: Sch 40 PVC
Interval: 46.3 - 71.3 ft.

Well Construction Graphic

NOTES
SS = Split Spoon Sample
ST = Shelby Tube Sample
S = Bulk Sample
R = Core Run
RS = Rock Sample
REC = Rock Core Recovery
RQD = Rock Quality Designation

1. ▽ = Water Level At Termination of Boring
2. ▼ = Water Level After 24 Hours

S&ME
ENVIRONMENTAL SERVICES
ENGINEERING · TESTING
3118 Spring Forest Road
Raleigh, NC 27616

BORING LOG BC- 3A

PROJECT:	**Duke Power-Belews Creek**	DRILLING CONTRACTOR:	**S&ME, Inc.**
LOCATION:	**Belews Creek, NC**	DRILLING METHOD:	**4¼" H.S.A.**
PROJECT NO.:	**1264-02-576**	DRILL RIG:	**Mobile B-57**
LOGGED BY:	**W. Mize**	TOP OF CASING ELEVATION (ft):	**844.17**
DATE DRILLED:	**11/26/2002**	WATER LEVEL TOB (ft bgs):	**54.17**
BORING DEPTH (ft):	**71.3**	WATER LEVEL 24 HRS (ft bTOC):	**70.92**

Depth (feet)	Sample Number	Sample Interval (feet)	Blows per 6 inches	SPT (N-Value)	Recovery (inches)	Rock RQD (%)	Lab USCS	Field Description & Remarks	Well Construction Details	Elevation (feet)
								Moderate red to light red micaceous silty fine SAND w/granitic rock fragments and layering (PWR). Auger refusal at 40.8 ft. *(continued)*	**Protective Casing** Dia: 4.0 in. Type: Stick-Up Interval: 1.83 ft. **Riser Casing** Dia: 2.0 in. Type: Sch 40 PVC Interval: 0.0 - 46.3 ft. **Grout** Type: Portland Cement Interval: 0.0 - 34.0 ft. **Seal** Type: Bentonite Chips Interval:34.0 - 40.0 ft. **Filterpack** Type: Filter Sand #2 Interval: 40.0 - 71.3 ft. **Screen** Dia: 2.0 in. Type: Sch 40 PVC Interval: 46.3 - 71.3 ft.	804
40	R-1	40.8-46.3	--		48	26		Light gray, white, and medium brown micaceous medium to coarse Quartz Gneiss w/mud and rock fragments, high angle fractures. (PWR) -Roller Cone from 51.3 - 53.8 ft-bgs -Split Spoon from 53.8 - 54.0 ft-bgs Run 1 REC = 73% RQD = 26% Run 2 REC = 65% RQD = 0%		799
45	R-2	46.3-51.3	--		39	0				794
50	RC-1	51.3-53.8	--							789
	SS-1	53.8-54.0	50/2.5--	100	2.5	60				
	R-3	54.0-61.3	--		54			Gray and white micaceous moderately fractured medium to coarse Quartz GNEISS. REC = 63% RQD = 60%		
55										784
60	R-4	61.3-71.3	--		78	56		Dark brown, dark gray, and white micaceous very fractured medium to coarse Quartz GNEISS w/high angle at 63.8 ft. REC = 65% RQD = 56%		779
65										

NOTES

SS = Split Spoon Sample
ST = Shelby Tube Sample
S = Bulk Sample
R = Core Run
RS = Rock Sample
REC = Rock Core Recovery
RQD = Rock Quality Designation

1. ▽ = Water Level At Termination of Boring
2. ▼ = Water Level After 24 Hours

S&ME
ENVIRONMENTAL SERVICES
ENGINEERING · TESTING
3118 Spring Forest Road
Raleigh, NC 27616

BORING LOG BC- 3A

PROJECT:	**Duke Power-Belews Creek**	DRILLING CONTRACTOR:	**S&ME, Inc.**
LOCATION:	**Belews Creek, NC**	DRILLING METHOD:	**4¼" H.S.A.**
PROJECT NO.:	**1264-02-576**	DRILL RIG:	**Mobile B-57**
LOGGED BY:	**W. Mize**	TOP OF CASING ELEVATION (ft):	**844.17**
DATE DRILLED:	**11/26/2002**	WATER LEVEL TOB (ft bgs):	**54.17**
BORING DEPTH (ft):	**71.3**	WATER LEVEL 24 HRS (ft bTOC):	**70.92**

Sample Information								Symbol	Field Description & Remarks	Well Construction Details	Well Construction Graphic	Elevation (feet)
Depth (feet)	Sample Number	Sample Interval (feet)	Blows per 6 inches	SPT (N-Value)	Recovery (inches)	Rock RQD (%)	Lab USCS					
1									Boring terminated at 71.3 ft.	Protective Casing Dia: 4.0 in. Type: Stick-Up Interval: 1.83 ft. Riser Casing Dia: 2.0 in. Type: Sch 40 PVC Interval: 0.0 - 46.3 ft. Grout Type: Portland Cement Interval: 0.0 - 34.0 ft. Seal Type: Bentonite Chips Interval:34.0 - 40.0 ft. Filterpack Type: Filter Sand #2 Interval: 40.0 - 71.3 ft. Screen Dia: 2.0 in. Type: Sch 40 PVC Interval: 46.3 - 71.3 ft.		1

NOTES

SS = Split Spoon Sample
ST = Shelby Tube Sample
S = Bulk Sample
R = Core Run
RS = Rock Sample
REC = Rock Core Recovery
RQD = Rock Quality Designation

1. ▽ = Water Level At Termination of Boring
2. ▼ = Water Level After 24 Hours

S&ME
ENVIRONMENTAL SERVICES
ENGINEERING · TESTING
3118 Spring Forest Road
Raleigh, NC 27616

BORING LOG BC- 4

PROJECT: **Duke Power-Belews Creek**
LOCATION: **Belews Creek, NC**
PROJECT NO.: **1264-02-576**
LOGGED BY: **J. Drummond**
DATE DRILLED: **11/15/2002**
BORING DEPTH (ft): **62**

DRILLING CONTRACTOR: **S&ME, Inc.**
DRILLING METHOD: **4¼" H.S.A.**
DRILL RIG: **CME-45**
TOP OF CASING ELEVATION (ft): **813.74**
WATER LEVEL TOB (ft bgs):
WATER LEVEL 24 HRS (ft bTOC): **54.71**

Depth (feet)	Sample Number	Sample Interval (feet)	Blows per 6 inches	SPT (N-Value)	Recovery (inches)	Rock RQD (%)	Lab USCS	Field Description & Remarks	Well Construction Details	Elevation (feet)
	S-1	0.0-10.0	--					Orange brown micaceous SILT and fine to coarse SAND, slightly moist.	Protective Casing Dia: 4.0 in. Type: Stick-Up Interval: 1.75 ft.	
	SS-1	1.0-2.5	6-6-7	13	18					
	SS-2	3.5-5.0	4-7-8	15	18			Orange brown to light yellowish brown very micaceous SILT and fine to coarse SAND, dry, crumbly.		809
5	ST-1	5.0-7.0	----					Orange brown micaceous SILT and fine to coarse SAND w/rock fragments, trace wood fibers, dry, crumbly.	Riser Casing Dia: 2.0 in. Type: Sch 40 PVC Interval: 0.0 - 47.0 ft.	
	SS-3	6.0-7.5	4-6-7	13	18					
	SS-4	8.5-10.0	10-11-12	23	18			Orange brown and light yellowish brown micaceous SILT and coarse SAND w/rock fragments (saprolite), dry, crumbly.	Grout Type: Portland Cement Interval: 0.0 - 38.5 ft.	804
10	S-2	10.0-20.0	--					Light orange brown and light yellowish brown micaceous SILT and fine to coarse SAND w/rock fragments (saprolite), dry, crumbly.	Seal Type: Bentonite Chips Interval:38.5 - 45.0 ft.	799
	SS-5	13.5-15.0	5-9-10	19	18					
15								Light to medium orange brown micaceous SILT and fine to coarse SAND w/rock fragments (saprolite), dry, crumbly.	Filterpack Type: Filter Sand #2 Interval: 45.0 - 62.0 ft.	
	SS-6	18.5-18.5	50/.1--	100	0				Screen Dia: 2.0 in. Type: Sch 40 PVC Interval: 47.0 - 62.0 ft.	794
20	S-3	20.0-30.0	--							
	SS-7	23.5-25.0	14-15-12	27	18					789
25								Light yellowish brown micaceous SILT and fine to coarse SAND (gneissic saprolite), dry, crumbly.		
	SS-8	28.5-30.0	32-35-35	70	18					784
30	S-4	30.0-40.0	--					Medium gray, light orange, and light yellowish brown micaceous SILT and fine to coarse SAND w/rock fragments (gneissic saprolite), dry, crumbly.		
	SS-9	33.5-34.0	50/6--	100	6		ML			

NOTES

SS = Split Spoon Sample
ST = Shelby Tube Sample
S = Bulk Sample
R = Core Run
RS = Rock Sample
REC = Rock Core Recovery
RQD = Rock Quality Designation

1. ▽ = Water Level At Termination of Boring
2. ▼ = Water Level After 24 Hours

S&ME
ENVIRONMENTAL SERVICES
ENGINEERING · TESTING
3118 Spring Forest Road
Raleigh, NC 27616

BORING LOG BC- 4

PROJECT: **Duke Power-Belews Creek**
LOCATION: **Belews Creek, NC**
PROJECT NO.: **1264-02-576**
LOGGED BY: **J. Drummond**
DATE DRILLED: **11/15/2002**
BORING DEPTH (ft): **62**

DRILLING CONTRACTOR: **S&ME, Inc.**
DRILLING METHOD: **4¼" H.S.A.**
DRILL RIG: **CME-45**
TOP OF CASING ELEVATION (ft): **813.74**
WATER LEVEL TOB (ft bgs):
WATER LEVEL 24 HRS (ft bTOC): **54.71**

Depth (feet)	Sample Number	Sample Interval (feet)	Blows per 6 inches	SPT (N-Value)	Recovery (inches)	Rock RQD (%)	Lab USCS	Symbol	Field Description & Remarks	Well Construction Details	Well Construction Graphic	Elevation (feet)
	SS-10	38.8-38.8	50/0.2--	100	0.2		ML		Light yellowish brown and light to medium gray micaceous HARD WEATHERED ROCK samples as SILT and fine to coarse SAND w/rock fragments, dry, crumbly. Auger refusal at 50.0 ft.	Protective Casing Dia: 4.0 in. Type: Stick-Up Interval: 1.75 ft.		774
40	S-5	40.0-50.0	--							Riser Casing Dia: 2.0 in. Type: Sch 40 PVC Interval: 0.0 - 47.0 ft.		769
	SS-11	43.5-43.5	50/1--	100	1					Grout Type: Portland Cement Interval: 0.0 - 38.5 ft.		
45										Seal Type: Bentonite Chips Interval:38.5 - 45.0 ft.		764
	SS-12	48.5-49.0	50/6--	100	6							
50	R-1	50.0-58	--		30	8			Medium gray, black, and white layered medium to coarse grained quartz-feldspar GNEISS, very weathered, highly fractured with large fracture at 40 (degrees) 53 ft., blockage and quartzite at 58 ft. Fracture at 58.5' : 56 Run 1 REC = 31% RQD = 8% Run 2 REC = 50% RQD = 35%	Filterpack Type: Filter Sand #2 Interval: 45.0 - 62.0 ft. Screen Dia: 2.0 in. Type: Sch 40 PVC Interval: 47.0 - 62.0 ft.		759
55												
	R-2	58.0-62.0	--		24	35						754
60												
									Boring terminated at 62.0 ft. in weathered GNEISS.			

NOTES

SS = Split Spoon Sample
ST = Shelby Tube Sample
S = Bulk Sample
R = Core Run
RS = Rock Sample
REC = Rock Core Recovery
RQD = Rock Quality Designation

1. ▽ = Water Level At Termination of Boring
2. ▼ = Water Level After 24 Hours

S&ME
ENVIRONMENTAL SERVICES
ENGINEERING • TESTING
3118 Spring Forest Road
Raleigh, NC 27616

BORING LOG BC- 5

PROJECT: **Duke Power-Belews Creek**
LOCATION: **Belews Creek, NC**
PROJECT NO.: **1264-02-576**
LOGGED BY: **J. Drummond**
DATE DRILLED: **11/19/2002**
BORING DEPTH (ft): **46**

DRILLING CONTRACTOR: **S&ME, Inc.**
DRILLING METHOD: **4¼" H.S.A.**
DRILL RIG: **CME-45**
TOP OF CASING ELEVATION (ft): **819.96**
WATER LEVEL TOB (ft bgs):
WATER LEVEL 24 HRS (ft bTOC):

Depth (feet)	Sample Number	Sample Interval (feet)	Blows per 6 inches	SPT (N-Value)	Recovery (inches)	Rock RQD (%)	Lab USCS	Field Description & Remarks	Elevation (feet)
	S-1	1.0-10.0	--					White and light yellowish brown micaceous SILT and coarse SAND w/rock fragments (saprolite), dry.	
	SS-1	1.5-3.0	4-28-45	73	18				
	ST-1	3.0-4.3	--					Dark brown micaceous SOFT WEATHERED ROCK samples as SILT and fine to coarse SAND, dry. (saprolite)	815
	SS-2	3.5-5.0	32-40-46	86	18				
5	SS-3	5.5-7.0	8-9-8	17	18			White, light yellowish brown, dark brown, and medium gray micaceous SILT and fine to coarse SAND, dry. (saprolite)	
	SS-4	8.5-10.0	8-7-10	17	18			Light yellowish brown and white micaceous SILT and coarse SAND, dry, crumbly. (saprolite)	810
10	S-2	10.0-20.0	--						
	SS-5	13.5-15.0	6-7-9	16	18				805
15								Light brown, medium brown, orange brown, black, and white micaceous SILT and fine to coarse SAND, slightly moist. (saprolite)	
	SS-6	18.5-20.0	11-12-12	24	5				800
20	S-3	20.0-30.0	--						
	SS-7	20.5-21.0	6-8-15	23	5				795
25									
	SS-8	28.5-30.0	8-11-12	23	5				790
30	S-4	30.0-40.0	--					Medium to dark brown and orange brown micaceous SILT and fine to coarse SAND, slightly moist. (saprolite)	
	SS-9	33.5-35.0	7-9-12	21	5				

Well Construction Details

Protective Casing
Dia: 4.0 in.
Type: Stick-Up
Interval: 1.83 ft.

Riser Casing
Dia: 2.0 in.
Type: Sch 40 PVC
Interval: 0.0 - 31.0 ft.

Grout
Type: Portland Cement
Interval: 0.0 - 25.0 ft.

Seal
Type: Bentonite Chips
Interval: 25.0 - 29.0 ft.

Filterpack
Type: Filter Sand #2
Interval: 29.0 - 46.0 ft.

Screen
Dia: 2.0 in.
Type: Sch 40 PVC
Interval: 31.0 - 46.0 ft.

NOTES

SS = Split Spoon Sample
ST = Shelby Tube Sample
S = Bulk Sample
R = Core Run
RS = Rock Sample
REC = Rock Core Recovery
RQD = Rock Quality Designation

1. ▽ = Water Level At Termination of Boring
2. ▼ = Water Level After 24 Hours

S&ME
ENVIRONMENTAL SERVICES
ENGINEERING · TESTING
3118 Spring Forest Road
Raleigh, NC 27616

BORING LOG BC- 5

PROJECT: **Duke Power-Belews Creek**
LOCATION: **Belews Creek, NC**
PROJECT NO.: **1264-02-576**
LOGGED BY: **J. Drummond**
DATE DRILLED: **11/19/2002**
BORING DEPTH (ft): **46**

DRILLING CONTRACTOR: **S&ME, Inc.**
DRILLING METHOD: **4¼" H.S.A.**
DRILL RIG: **CME-45**
TOP OF CASING ELEVATION (ft): **819.96**
WATER LEVEL TOB (ft bgs):
WATER LEVEL 24 HRS (ft bTOC):

Sample Information								Symbol	Field Description & Remarks	Well Construction Details	Well Construction Graphic	Elevation (feet)
Depth (feet)	Sample Number	Sample Interval (feet)	Blows per 6 inches	SPT (N-Value)	Recovery (inches)	Rock RQD (%)	Lab USCS					
									Light yellowish brown, medium gray, and white micaceous SILT and fine to coarse SAND w/quartzite rock fragments, slightly moist. (saprolite)	Protective Casing Dia: 4.0 in. Type: Stick-Up Interval: 1.83 ft.		780
	SS-10	38.5-40.0	21-15-16	31	5				Medium brown, medium gray, orange brown, and white micaceous SILT and fine to coarse SAND, slightly moist. (saprolite)	Riser Casing Dia: 2.0 in. Type: Sch 40 PVC Interval: 0.0 - 31.0 ft.		
40	S-5	40.0-50.0	--									
	SS-11	43.5-45.0	12-28-30	58	5					Grout Type: Portland Cement Interval: 0.0 - 25.0 ft.		775
45									Auger Refusal - Boring terminated at 46.0 ft.	Seal Type: Bentonite Chips Interval:25.0 - 29.0 ft. Filterpack Type: Filter Sand #2 Interval: 29.0 - 46.0 ft. Screen Dia: 2.0 in. Type: Sch 40 PVC Interval: 31.0 - 46.0 ft.		

NOTES

SS = Split Spoon Sample
ST = Shelby Tube Sample
S = Bulk Sample
R = Core Run
RS = Rock Sample
REC = Rock Core Recovery
RQD = Rock Quality Designation

1. ▽ = Water Level At Termination of Boring
2. ▼ = Water Level After 24 Hours

S&ME
ENVIRONMENTAL SERVICES
ENGINEERING · TESTING
3118 Spring Forest Road
Raleigh, NC 27616

BORING LOG BC- 6

PROJECT: **Duke Power-Belews Creek**
LOCATION: **Belews Creek, NC**
PROJECT NO.: **1264-02-576**
LOGGED BY: **S. Watts**
DATE DRILLED: **11/7/2002**
BORING DEPTH (ft): **38.5**

DRILLING CONTRACTOR: **S&ME, Inc.**
DRILLING METHOD: **4¼" H.S.A.**
DRILL RIG: **Mobile B-57**
TOP OF CASING ELEVATION (ft): **802.16**
WATER LEVEL TOB (ft bgs):
WATER LEVEL 24 HRS (ft bTOC): **37.79**

Depth (feet)	Sample Number	Sample Interval (feet)	Blows per 6 inches	SPT (N-Value)	Recovery (inches)	Rock RQD (%)	Lab USCS	Field Description & Remarks	Well Construction Details	Elevation (feet)
								Moderate reddish brown SILT, slightly plastic, slightly moist.	Protective Casing Dia: 4.0 in. Type: Stick-Up Interval: 1.42 ft.	
	SS-1	0.5-2.0	3-3-5	8	12					
	ST-1	3.0-5.0	--							797
	SS-2	3.5-5.0	3-4-6	10	10			Moderate reddish brown slightly micaceous very fine sandy SILT w/pale yellowish orange streaks, slightly moist.	Riser Casing Dia: 2.0 in. Type: Sch 40 PVC Interval: 0.0 - 23.5 ft.	
5										
										792
	SS-3	8.5-10.0	9-11-12	23	15			Dark yellowish orange to grayish orange slightly micaceous very fine sandy SILT.	Grout Type: Portland Cement Interval: 0.0 - 18.8 ft.	
10	S-1	0.0-10.0	--							
									Seal Type: Bentonite Chips Interval:18.8 - 23.5 ft.	787
	SS-4	13.5-15.0	8-12-13	25	16			Light brown to pale yellowish orange micaceous very fine silty SAND, relict layer structures visible (saprolite), dusky brown to pinkish gray streaks, few quartz crystals.		
15									Filterpack Type: Filter Sand #2 Interval: 23.5 - 38.5 ft.	
	ST-2	18.0-20.0	--							782
	SS-5	18.5-20.0	5-3-5	8	7		ML	Dusky yellow green quartzite (SOFT WEATHERED ROCK).	Screen Dia: 2.0 in. Type: Sch 40 PVC Interval: 23.5 - 38.5 ft.	
20	S-2	10.0-20.0	--					Tan brown to pale yellowish orange micaceous very fine sandy clayey SILT. (saprolite)		
										777
	SS-6	23.5-25.0	7-10-14	24	9			Light brown to moderate reddish brown very fine sandy SILT. (saprolite)		
25								Slightly moist along a layer of SOFT WEATHERED ROCK (about 1 inch thick).		
								Light brown to moderate reddish brown very fine sandy SILT (PWR). Auger refusal at 28.5 feet on rock.		772
	S-3	20.0-28.5	--							
	R-1	28.5-33.5	--		54	53		Medium gray to light gray granitic and augen GNEISS. REC = 90% RQD = 53% Fracture at 32.0' : 41		
30										
	R-2	33.5-38.5	--		60	97				

NOTES

SS = Split Spoon Sample
ST = Shelby Tube Sample
S = Bulk Sample
R = Core Run
RS = Rock Sample
REC = Rock Core Recovery
RQD = Rock Quality Designation

1. ▽ = Water Level At Termination of Boring
2. ▼ = Water Level After 24 Hours

S&ME
ENVIRONMENTAL SERVICES
ENGINEERING · TESTING
3118 Spring Forest Road
Raleigh, NC 27616

BORING LOG BC- 6

PROJECT: **Duke Power-Belews Creek**
LOCATION: **Belews Creek, NC**
PROJECT NO.: **1264-02-576**
LOGGED BY: **S. Watts**
DATE DRILLED: **11/7/2002**
BORING DEPTH (ft): **38.5**

DRILLING CONTRACTOR: **S&ME, Inc.**
DRILLING METHOD: **4¼" H.S.A.**
DRILL RIG: **Mobile B-57**
TOP OF CASING ELEVATION (ft): **802.16**
WATER LEVEL TOB (ft bgs):
WATER LEVEL 24 HRS (ft bTOC): **37.79**

Sample Information								Symbol	Field Description & Remarks	Well Construction Details	Well Construction Graphic	Elevation (feet)
Depth (feet)	Sample Number	Sample Interval (feet)	Blows per 6 inches	SPT (N-Value)	Recovery (inches)	Rock RQD (%)	Lab USCS					
									Medium gray to light gray granitic and augen GNEISS. REC = 100% RQD = 97% Fractures at 37.0' : 40 38.5' : 40 *(continued)*	Protective Casing Dia: 4.0 in. Type: Stick-Up Interval: 1.42 ft.		
									Boring terminated at 38.5 ft.	Riser Casing Dia: 2.0 in. Type: Sch 40 PVC Interval: 0.0 - 23.5 ft.		
										Grout Type: Portland Cement Interval: 0.0 - 18.8 ft.		
										Seal Type: Bentonite Chips Interval:18.8 - 23.5 ft.		
										Filterpack Type: Filter Sand #2 Interval: 23.5 - 38.5 ft.		
										Screen Dia: 2.0 in. Type: Sch 40 PVC Interval: 23.5 - 38.5 ft.		

NOTES

SS = Split Spoon Sample
ST = Shelby Tube Sample
S = Bulk Sample
R = Core Run
RS = Rock Sample
REC = Rock Core Recovery
RQD = Rock Quality Designation

1. ▽ = Water Level At Termination of Boring
2. ▼ = Water Level After 24 Hours

S&ME
ENVIRONMENTAL SERVICES
ENGINEERING • TESTING
3118 Spring Forest Road
Raleigh, NC 27616

BORING LOG BC- 7

PROJECT: **Duke Power-Belews Creek**
LOCATION: **Belews Creek, NC**
PROJECT NO.: **1264-02-576**
LOGGED BY: **S. Watts**
DATE DRILLED: **11/21/2002**
BORING DEPTH (ft): **52.3**

DRILLING CONTRACTOR: **S&ME, Inc.**
DRILLING METHOD: **4¼" H.S.A.**
DRILL RIG: **Mobile B-57**
TOP OF CASING ELEVATION (ft): **777.80**
WATER LEVEL TOB (ft bgs):
WATER LEVEL 24 HRS (ft bTOC): **41.57**

Depth (feet)	Sample Number	Sample Interval (feet)	Blows per 6 inches	SPT (N-Value)	Recovery (inches)	Rock RQD (%)	Lab USCS	Field Description & Remarks	Elevation (feet)
	S-1	1.0-10.0	--				ML	Light red to orange red clayey SILT w/few small gravel, medium plastic, slightly moist.	
	SS-1	1.0-2.5	5-8-10	18	16				
	SS-2	3.5-5.0	6-6-7	13	14				773
	ST-1	4.0-6.0	--					Light brown to dark yellowish orange SILT.	
5									
	SS-3	8.5-10.0	6-7-8	15	16				768
								Tan brown slightly micaceous fine sandy clayey SILT w/few biotite/muscovite crystals.	
10	S-2	10.0-20.0	--						
	SS-4	13.5-15.0	6-8-11	19	15		ML		763
	ST-2	14.0-16.0	--					Grayish orange to tan orange slightly micaceous fine sandy clayey SILT w/few weathered rock fragments, (hard layer encountered at 16.5 ft.).	
15									
	SS-5	18.5-20.0	11-24-45	69	15				758
								Light olive brown to moderate yellow brown fine sandy SILT w/layering visible, soft, loose. (saprolite)	
20	S-3	20.0-30.0	--					Gray orange to pale yellowish orange silty SAND w/weathered rock fragments, hard and crumbly. (saprolite)	
	SS-6	23.5-25.0	21-34-23	57	16				753
								Grayish orange slightly micaceous sandy SILT w/white streaks, soft and loose. (saprolite)	
25									
	SS-7	28.5-28.75	50/3--	100	3				748
								Grayish orange to pale yellow orange micaceous sandy SILT w/light to medium gray streaks. (PWR)	
30									
								Gray to yellow orange sandy SILT. (PWR)	
	SS-8	33.5-33.6	50/1.5--	100	1.5				
								Grayish to yellow orange sandy SILT w/weathered rock fragments (PWR).	

Well Construction Details

Protective Casing
Dia: 4.0 in.
Type: Stick-Up
Interval: 1.94 ft.

Riser Casing
Dia: 2.0 in.
Type: Sch 40 PVC
Interval: 0.0 - 37.3 ft.

Grout
Type: Portland Cement
Interval: 0.0 - 31.5 ft.

Seal
Type: Bentonite Chips
Interval:31.5 - 36.0 ft.

Filterpack
Type: Filter Sand #2
Interval: 36.0 - 52.3 ft.

Screen
Dia: 2.0 in.
Type: Sch 40 PVC
Interval: 37.3 - 52.3 ft.

NOTES

SS = Split Spoon Sample
ST = Shelby Tube Sample
S = Bulk Sample
R = Core Run
RS = Rock Sample
REC = Rock Core Recovery
RQD = Rock Quality Designation

1. ▽ = Water Level At Termination of Boring
2. ▼ = Water Level After 24 Hours

S&ME
ENVIRONMENTAL SERVICES
ENGINEERING · TESTING
3118 Spring Forest Road
Raleigh, NC 27616

BORING LOG BC- 7

PROJECT: **Duke Power-Belews Creek**
LOCATION: **Belews Creek, NC**
PROJECT NO.: **1264-02-576**
LOGGED BY: **S. Watts**
DATE DRILLED: **11/21/2002**
BORING DEPTH (ft): **52.3**

DRILLING CONTRACTOR: **S&ME, Inc.**
DRILLING METHOD: **4¼" H.S.A.**
DRILL RIG: **Mobile B-57**
TOP OF CASING ELEVATION (ft): **777.80**
WATER LEVEL TOB (ft bgs):
WATER LEVEL 24 HRS (ft bTOC): **41.57**

Sample Information: Depth (feet)	Sample Number	Sample Interval (feet)	Blows per 6 inches	SPT (N-Value)	Recovery (inches)	Rock RQD (%)	Lab USCS	Symbol	Field Description & Remarks	Well Construction Details	Well Construction Graphic	Elevation (feet)
									Auger refusal at 36.3 ft. on rock.	Protective Casing Dia: 4.0 in. Type: Stick-Up Interval: 1.94 ft.		
	R-1	36.3-46.3	--		108	49			Light gray, white, light brown, black micaceous medium to coarse weathered Quartz GNEISS, moderately fractured, sandy silt layer encountered at 41.7 ft. REC = 90% RQD = 49% Fractures at 37.27' : 50 38.97' : 30 39.95' : 25 42.85' : 70	Riser Casing Dia: 2.0 in. Type: Sch 40 PVC Interval: 0.0 - 37.3 ft. Grout Type: Portland Cement Interval: 0.0 - 31.5 ft.		738 733
40												
45	R-2	46.3-52.3	--		62	81			Light gray, white, black, micaceous medium to coarse weathered Quartz GNEISS, slightly to moderately fractured, low angle fractures,biotite enriched layer from 50 - 52 ft. REC = 86% RQD = 81%	Seal Type: Bentonite Chips Interval:31.5 - 36.0 ft. Filterpack Type: Filter Sand #2 Interval: 36.0 - 52.3 ft.		728
50									Boring terminated at 52.3 ft.	Screen Dia: 2.0 in. Type: Sch 40 PVC Interval: 37.3 - 52.3 ft.		

NOTES

SS = Split Spoon Sample
ST = Shelby Tube Sample
S = Bulk Sample
R = Core Run
RS = Rock Sample
REC = Rock Core Recovery
RQD = Rock Quality Designation

1. ▽ = Water Level At Termination of Boring
2. ▼ = Water Level After 24 Hours

S&ME
ENVIRONMENTAL SERVICES
ENGINEERING • TESTING
3118 Spring Forest Road
Raleigh, NC 27616

BORING LOG BC- 8

PROJECT: **Duke Power-Belews Creek**
LOCATION: **Belews Creek, NC**
PROJECT NO.: **1264-02-576**
LOGGED BY: **S. Watts**
DATE DRILLED: **11/26/2002**
BORING DEPTH (ft): **43.5**

DRILLING CONTRACTOR: **S&ME, Inc.**
DRILLING METHOD: **4¼" H.S.A.**
DRILL RIG: **Mobile B-57**
TOP OF CASING ELEVATION (ft): **764.24**
WATER LEVEL TOB (ft bgs):
WATER LEVEL 24 HRS (ft bTOC): **33.98**

Depth (feet)	Sample Number	Sample Interval (feet)	Blows per 6 inches	SPT (N-Value)	Recovery (inches)	Rock RQD (%)	Lab USCS	Field Description & Remarks
	S-1	0.0-10.0	--				ML	Tan brown slightly micaceous fine sandy clayey SILT w/biotite and hornblende, layering visible, slightly moist. (saprolite)
	SS-1	3.5-5.0	4-9-11	20	14			
5								
	SS-2	8.5-10.0	6-7-10	17	12			Moderate yellow brown to dark yellowish orange slightly micaceous very fine sandy SILT w/Mg staining along high angle fractures in soil, layering visible, slightly moist. Auger refusal at 25.2 ft. (saprolite)
10	S-2	10.0-20.0	--					
	SS-3	13.5-15.0	5-6-7	13	8			
15								
	SS-4	18.5-18.54	50/.5--	100	0			Tan orange brown PWR at 18.5 ft.
20	S-3	20.0-25.0	--					
25	R-1	25.2-29.7	--		35	0		Light to medium gray micaceous highly weathered Quartz GNEISS, highly fractured. (PWR) REC = 65% RQD = 0%
30	R-2	29.7-34.7	--		26	0		Light to medium gray micaceous coarse weathered Quartz GNEISS, highly fractured, sandy silt fillings within fractures. (PWR) REC = 42% RQD = 0% Wash boring with tri-cone roller bit 34.7-37.5 ft.

Well Construction Details

Protective Casing
Dia: 4.0 in.
Type: Stick-Up
Interval: 1.83 ft.

Riser Casing
Dia: 2.0 in.
Type: Sch 40 PVC
Interval: 0.0 - 28 ft.

Grout
Type: Portland Cement
Interval: 0.0 - 22.0 ft.

Seal
Type: Bentonite Chips
Interval:22.0 - 25.0 ft.

Filterpack
Type: Filter Sand #2
Interval: 25.0 - 43.5 ft.

Screen
Dia: 2.0 in.
Type: Sch 40 PVC
Interval: 28 - 43 ft.



Elevation (feet): 759, 754, 749, 744, 739, 734

NOTES
SS = Split Spoon Sample
ST = Shelby Tube Sample
S = Bulk Sample
R = Core Run
RS = Rock Sample
REC = Rock Core Recovery
RQD = Rock Quality Designation

1. ▽ = Water Level At Termination of Boring
2. ▼ = Water Level After 24 Hours

S&ME
ENVIRONMENTAL SERVICES
ENGINEERING • TESTING
3118 Spring Forest Road
Raleigh, NC 27616

BORING LOG BC- 8

PROJECT: **Duke Power-Belews Creek**
LOCATION: **Belews Creek, NC**
PROJECT NO.: **1264-02-576**
LOGGED BY: **S. Watts**
DATE DRILLED: **11/26/2002**
BORING DEPTH (ft): **43.5**

DRILLING CONTRACTOR: **S&ME, Inc.**
DRILLING METHOD: **4¼" H.S.A.**
DRILL RIG: **Mobile B-57**
TOP OF CASING ELEVATION (ft): **764.24**
WATER LEVEL TOB (ft bgs):
WATER LEVEL 24 HRS (ft bTOC): **33.98**

Sample Information								Symbol	Field Description & Remarks	Well Construction Details	Well Construction Graphic	Elevation (feet)
Depth (feet)	Sample Number	Sample Interval (feet)	Blows per 6 inches	SPT (N-Value)	Recovery (inches)	Rock RQD (%)	Lab USCS					
									Wash boring with tri-cone roller bit 34.7-37.5 ft. *(continued)*	Protective Casing Dia: 4.0 in. Type: Stick-Up Interval: 1.83 ft.		
	R-3	37.5-43.37	--		22	0			Light to medium gray, medium brown micaceous coarse weathered Quartz GNEISS, highly fractured, layers of saprolite. (PWR) REC = 30% RQD = 0%	Riser Casing Dia: 2.0 in. Type: Sch 40 PVC Interval: 0.0 - 28 ft.		724
40									Boring terminated at 43.5 ft.	Grout Type: Portland Cement Interval: 0.0 - 22.0 ft. Seal Type: Bentonite Chips Interval: 22.0 - 25.0 ft. Filterpack Type: Filter Sand #2 Interval: 25.0 - 43.5 ft. Screen Dia: 2.0 in. Type: Sch 40 PVC Interval: 28 - 43 ft.		

NOTES
SS = Split Spoon Sample
ST = Shelby Tube Sample
S = Bulk Sample
R = Core Run
RS = Rock Sample
REC = Rock Core Recovery
RQD = Rock Quality Designation

1. ▽ = Water Level At Termination of Boring
2. ▼ = Water Level After 24 Hours

S&ME
ENVIRONMENTAL SERVICES
ENGINEERING · TESTING
3118 Spring Forest Road
Raleigh, NC 27616

BORING LOG BC- 9

PROJECT: **Duke Power-Belews Creek**
LOCATION: **Belews Creek, NC**
PROJECT NO.: **1264-02-576**
LOGGED BY: **S. Watts**
DATE DRILLED: **11/21/2002**
BORING DEPTH (ft): **28.8**

DRILLING CONTRACTOR: **S&ME, Inc.**
DRILLING METHOD: **4¼" H.S.A.**
DRILL RIG: **Mobile B-57**
TOP OF CASING ELEVATION (ft): **775.54**
WATER LEVEL TOB (ft bgs):
WATER LEVEL 24 HRS (ft bTOC): **21.5**

Sample Information: Depth (feet)	Sample Number	Sample Interval (feet)	Blows per 6 inches	SPT (N-Value)	Recovery (inches)	Rock RQD (%)	Lab USCS	Symbol	Field Description & Remarks	Well Construction Details	Well Construction Graphic	Elevation (feet)
	S-1	0.0-10.0	--	100	2		SC-SM		Crush and run GRAVEL (geotextile fabric).	Protective Casing Dia: 8.0 in. Type: Flush Interval:		
	SS-1	0.0-0.4	50/5--				ML		Tan sandy clayey SILT, PWR w/Mg staining along high angle fractures and weathered granite and quartz fragments, relict structures visible, crumbly. Auger refusal at 13.8 ft.			771
	SS-2	3.5-3.9	50/5--	100	2					Riser Casing Dia: 2.0 in. Type: Sch 40 PVC Interval: 0.0 - 13.8 ft.		
5												
	SS-3	8.5-8.9	50/5--	100	2					Grout Type: Portland Cement Interval: 0.0 - 6.5 ft.		766
10												
	SS-4	13.5-13.54	50/.5--	100	0					Seal Type: Bentonite Chips Interval: 6.5 - 12.5 ft.		761
	R-1	13.8-18.8	--		34	0			Medium gray, tan, white, black micaceous weathered Quartz GNEISS, highly fractured, sandy silt fillings located within fractures. (PWR) REC = 57% RQD = 0%	Filterpack Type: Filter Sand #2 Interval: 12.5 - 28.8 ft.		
15												
	R-2	18.8-23.8	--		53	0			Gray green, medium brown, white, tan micaceous weathered Quartz GNEISS. Highly fractured, saprolite located at 19.5 ft. (PWR) REC = 88% RQD = 0%	Screen Dia: 2.0 in. Type: Sch 40 PVC Interval: 13.8 - 28.8 ft.		756
20												
	R-3	23.8-28.8	--		49	22			Light to medium gray, dark red, black, white, tan micaceous weathered Quartz GNEISS, moderately fractured. Highly fractured from 26.8 - 28.8 ft. REC = 82% RQD = 22% Fracture at 26.50' : 80			751
25												
									Boring terminated at 28.8 ft.			

NOTES

SS = Split Spoon Sample
ST = Shelby Tube Sample
S = Bulk Sample
R = Core Run
RS = Rock Sample
REC = Rock Core Recovery
RQD = Rock Quality Designation

1. ▽ = Water Level At Termination of Boring
2. ▼ = Water Level After 24 Hours

S&ME
ENVIRONMENTAL SERVICES
ENGINEERING • TESTING
3118 Spring Forest Road
Raleigh, NC 27616

BORING LOG BC-10

PROJECT: **Duke Power-Belews Creek**
LOCATION: **Belews Creek, NC**
PROJECT NO.: **1264-02-576**
LOGGED BY: **J. Zschiedrich**
DATE DRILLED: **11/20/2002**
BORING DEPTH (ft): **47.5**

DRILLING CONTRACTOR: **S&ME, Inc.**
DRILLING METHOD: **4¼" H.S.A.**
DRILL RIG: **Mobile B-57**
TOP OF CASING ELEVATION (ft): **784.07**
WATER LEVEL TOB (ft bgs): **33.77**
WATER LEVEL 24 HRS (ft bTOC): **28.21**

Depth (feet)	Sample Number	Sample Interval (feet)	Blows per 6 inches	SPT (N-Value)	Recovery (inches)	Rock RQD (%)	Lab USCS	Field Description & Remarks	Elevation (feet)
	S-1	1.0-10.0	--	17	12		SM	Crush and run gravel	
	SS-1	1.0-2.5	5-7-10					Yellow clayey silty SAND w/some trace of gravel, some Mg staining with thin visible layers, slightly moist.	
	SS-2	3.5-5.0	11-16-24	40	10				779
5	SS-3	6.0-7.5	15-20-23	43	11			Yellow clayey silty SAND w/some trace of gravel, some quartzite and some Mg staining with thin visible layers, slightly moist.	
	SS-4	8.5-10.0	16-23-36	59	9			Yellow and tan brown sandy clayey SILT w/some quartz fragments and Mg/Fe staining and layers, moist. (saprolite)	774
10	S-2	10.0-20.0	--						
	ST-1	12.0-14.0	--				MH		
	SS-5	13.5-15.0	6-7-11	18	13			Dark brown to orange micaceous SILT (mica semischist), moderately soft. (saprolite)	769
15									
	SS-6	18.5-20.0	44-41-37	78	8			Light brown fine SAND w/quartz and mica fragments, dry. (saprolite)	764
20	S-3	20.0-30.0	--						
	SS-7	23.5-25.0	40-34-16	50	14		ML	Tan clayey fine sandy SILT, dry. (saprolite)	759
25								Red and brown micaceous sandy SILT, slightly moist. (saprolite)	
	SS-8	28.5-28.6	50/4.4--		2		SC	Reddish brown and gray Partially Weathered ROCK (Mica Schist), moist. Auger refusal at 38.5 ft.	754
30	S-4	30.0-38.5	--						
	SS-9	33.5-33.53	50/.35--	100	0				

Well Construction Details

Protective Casing
Dia: 4.0 in.
Type: Stick-Up
Interval: 2.23 ft.

Riser Casing
Dia: 2.0 in.
Type: Sch 40 PVC
Interval: 0.0 - 31.5 ft.

Grout
Type: Portland Cement
Interval: 0.0 - 26.5 ft.

Seal
Type: Bentonite Chips
Interval: 26.5 - 30.5 ft.

Filterpack
Type: Filter Sand #2
Interval: 30.5 - 47.5 ft.

Screen
Dia: 2.0 in.
Type: Sch 40 PVC
Interval: 31.5 - 46.5 ft.

NOTES

SS = Split Spoon Sample
ST = Shelby Tube Sample
S = Bulk Sample
R = Core Run
RS = Rock Sample
REC = Rock Core Recovery
RQD = Rock Quality Designation

1. ▽ = Water Level At Termination of Boring
2. ▼ = Water Level After 24 Hours

S&ME
ENVIRONMENTAL SERVICES
ENGINEERING · TESTING
3118 Spring Forest Road
Raleigh, NC 27616

BORING LOG BC-10

PROJECT:	**Duke Power-Belews Creek**	DRILLING CONTRACTOR:	**S&ME, Inc.**
LOCATION:	**Belews Creek, NC**	DRILLING METHOD:	**4¼" H.S.A.**
PROJECT NO.:	**1264-02-576**	DRILL RIG:	**Mobile B-57**
LOGGED BY:	**J. Zschiedrich**	TOP OF CASING ELEVATION (ft):	**784.07**
DATE DRILLED:	**11/20/2002**	WATER LEVEL TOB (ft bgs):	**33.77**
BORING DEPTH (ft):	**47.5**	WATER LEVEL 24 HRS (ft bTOC):	**28.21**

Sample Information								Symbol	Field Description & Remarks	Well Construction Details	Well Construction Graphic	Elevation (feet)
Depth (feet)	Sample Number	Sample Interval (feet)	Blows per 6 inches	SPT (N-Value)	Recovery (inches)	Rock RQD (%)	Lab USCS					
									Reddish brown and gray Partially Weathered ROCK (Mica Schist), moist. Auger refusal at 38.5 ft. *(continued)*	Protective Casing Dia: 4.0 in. Type: Stick-Up Interval: 2.23 ft.		
	R-1	38.5-47.5	--		104	34			Light to dark gray, light brown weathered Mica SCHIST, moderately fractured. REC = 96% RQD = 34% Fractures at 38.83' : 28 39.15' : 28 39.4' : 20 39.44' : 25 39.65' : 20, 40 40.1' : 76 40.4' : 40, 25 41.0' : 70 41.1' : 20 42.0' : 25 42.4' : 24 43.0' : 20 43.5' : 55 43.9' : 20 44.8' : 72, 20 ,65 46.45' : 30 47.0' : 45 Boring terminated at 47.5 ft.	Riser Casing Dia: 2.0 in. Type: Sch 40 PVC Interval: 0.0 - 31.5 ft. Grout Type: Portland Cement Interval: 0.0 - 26.5 ft. Seal Type: Bentonite Chips Interval:26.5 - 30.5 ft. Filterpack Type: Filter Sand #2 Interval: 30.5 - 47.5 ft. Screen Dia: 2.0 in. Type: Sch 40 PVC Interval: 31.5 - 46.5 ft.		744 739
40												
45												

NOTES

SS = Split Spoon Sample
ST = Shelby Tube Sample
S = Bulk Sample
R = Core Run
RS = Rock Sample
REC = Rock Core Recovery
RQD = Rock Quality Designation

1. ▽ = Water Level At Termination of Boring
2. ▼ = Water Level After 24 Hours

S&ME
ENVIRONMENTAL SERVICES
ENGINEERING · TESTING
3118 Spring Forest Road
Raleigh, NC 27616

BORING LOG BC-11

PROJECT: **Duke Power-Belews Creek**
LOCATION: **Belews Creek, NC**
PROJECT NO.: **1264-02-576**
LOGGED BY: **J. Zschiedrich**
DATE DRILLED: **11/21/2002**
BORING DEPTH (ft): **67.9**

DRILLING CONTRACTOR: **S&ME, Inc.**
DRILLING METHOD: **4¼" H.S.A.**
DRILL RIG: **Mobile B-57**
TOP OF CASING ELEVATION (ft): **786.85**
WATER LEVEL TOB (ft bgs): **53.3**
WATER LEVEL 24 HRS (ft bTOC): **41.02**

Depth (feet)	Sample Number	Sample Interval (feet)	Blows per 6 inches	SPT (N-Value)	Recovery (inches)	Rock RQD (%)	Lab USCS	Field Description & Remarks	Elevation (feet)
	S-1	0.0-10.0	--	16	15		CL	Moderate reddish brown silty sandy CLAY w/organic material and few small Gravel (disturbed or fill material), slightly plastic, slightly moist, large root encountered at 4.5 ft.	
	SS-1	0.0-1.5	6-7-9						
	ST-1	1.0-2.9	--						
	SS-2	3.5-5.0	8-12-15	27	12				782
5									
	SS-3	8.5-10.0	8-10-13	23	16				777
10	S-2	10.0-20.0	--						
	SS-4	13.5-15.0	23-13-11	24	14			Dark yellow orange slightly micaceous very fine sandy SILT, dry.	772
15								Partially weathered ROCK (Mica Schist). Light brown to reddish orange very fine silty SAND (saprolite), crumbly, dry.	
	SS-5	18.5-19.25	15-50/3-	100	8				767
20	S-3	20.0-30.0	--					Moderate pink orange micaceous silty SAND (saprolite) w/white streaks, relict structures visible, high angle paleo fractures w/Mg staining, dry.	
	ST-2	23.0-25.0	--				ML		762
	SS-6	23.5-25.0	9-10-11	21	17			Tan sandy clayey SILT, relict structures visible, layering and high angle fractures w/Mg staining (saprolite).	
25									
	SS-7	28.5-28.8	50/4--	100	4				757
30	S-4	30.0-40.0	--						
	SS-8	33.5-35.0	19-23-25	48	18		ML		

Well Construction Details

Protective Casing
Dia: 4.0 in.
Type: Stick-Up
Interval: 1.70 ft.

Riser Casing
Dia: 2.0 in.
Type: Sch 40 PVC
Interval: 0.0 - 51.45 ft.

Grout
Type: Portland Cement
Interval: 0.0 - 41.0 ft.

Seal
Type: Bentonite Chips
Interval: 41.0 - 47.0 ft.

Filterpack
Type: Filter Sand #2
Interval: 47.0 - 67.9 ft.

Screen
Dia: 2.0 in.
Type: Sch 40 PVC
Interval: 51.5 - 66.5 ft.

NOTES
SS = Split Spoon Sample
ST = Shelby Tube Sample
S = Bulk Sample
R = Core Run
RS = Rock Sample
REC = Rock Core Recovery
RQD = Rock Quality Designation

1. ▽ = Water Level At Termination of Boring
2. ▼ = Water Level After 24 Hours

S&ME
ENVIRONMENTAL SERVICES
ENGINEERING · TESTING
3118 Spring Forest Road
Raleigh, NC 27616

BORING LOG BC-11

PROJECT:	**Duke Power-Belews Creek**	DRILLING CONTRACTOR:	**S&ME, Inc.**
LOCATION:	**Belews Creek, NC**	DRILLING METHOD:	**4¼" H.S.A.**
PROJECT NO.:	**1264-02-576**	DRILL RIG:	**Mobile B-57**
LOGGED BY:	**J. Zschiedrich**	TOP OF CASING ELEVATION (ft):	**786.85**
DATE DRILLED:	**11/21/2002**	WATER LEVEL TOB (ft bgs):	**53.3**
BORING DEPTH (ft):	**67.9**	WATER LEVEL 24 HRS (ft bTOC):	**41.02**

Depth (feet)	Sample Number	Sample Interval (feet)	Blows per 6 inches	SPT (N-Value)	Recovery (inches)	Rock RQD (%)	Lab USCS	Field Description & Remarks
								Tan-yellow brown clayey fine sandy SILT (saprolite), relict structure layering, dry. *(continued)*
	SS-9	38.5-38.75	50/3--	100	3			Partially weathered ROCK (Mica Schist), black relict layering, dry.
40	S-5	40.0-50.0	--					
	SS-10	43.5-43.83	50/4--	100	4			Partially weathered ROCK (Mica Schist) w/white streaks, black relict layering, dry.
45								
	SS-11	48.5-49.0	50/5--	100	5		SC	
50	S-6	50.0-60.0	--					
	SS-12	53.5-53.83	50/4--	100	4		SC	Partially weathered ROCK (Mica Schist), black relict layering, dry.
55								
	SS-13	58.5-59.0	50/5--	100	5		SC	Partially weathered ROCK (Mica Schist) w/angular quartzite fragments (1 inch diameter), black relict layering, wet.
60	S-7	60.0-67.9	--					
	SS-14	63.5-63.75	50/3--	100	3			
65								
	SS-15	67.9	50/0--	100	0			Auger Refusal - Boring terminated at 67.9 ft.

Well Construction Details

Protective Casing
Dia: 4.0 in.
Type: Stick-Up
Interval: 1.70 ft.

Riser Casing
Dia: 2.0 in.
Type: Sch 40 PVC
Interval: 0.0 - 51.45 ft.

Grout
Type: Portland Cement
Interval: 0.0 - 41.0 ft.

Seal
Type: Bentonite Chips
Interval: 41.0 - 47.0 ft.

Filterpack
Type: Filter Sand #2
Interval: 47.0 - 67.9 ft.

Screen
Dia: 2.0 in.
Type: Sch 40 PVC
Interval: 51.5 - 66.5 ft.

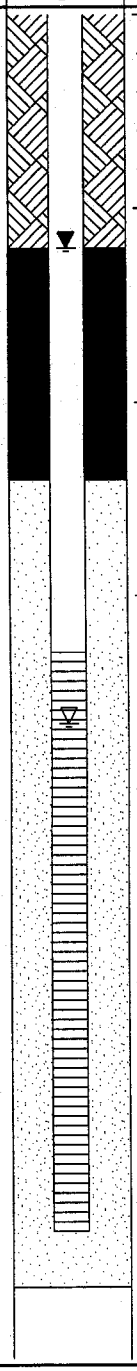

Elevation (feet): 747, 742, 737, 732, 727, 722

NOTES

SS = Split Spoon Sample
ST = Shelby Tube Sample
S = Bulk Sample
R = Core Run
RS = Rock Sample
REC = Rock Core Recovery
RQD = Rock Quality Designation

1. ▽ = Water Level At Termination of Boring
2. ▼ = Water Level After 24 Hours

S&ME
ENVIRONMENTAL SERVICES
ENGINEERING · TESTING
3118 Spring Forest Road
Raleigh, NC 27616

BORING LOG BC-12

PROJECT: **Duke Power-Belews Creek**
LOCATION: **Belews Creek, NC**
PROJECT NO.: **1264-02-576**
LOGGED BY: **J. Drummond**
DATE DRILLED: **11/13/2002**
BORING DEPTH (ft): **76.8**

DRILLING CONTRACTOR: **S&ME, Inc.**
DRILLING METHOD: **4¼" H.S.A.**
DRILL RIG: **CME-45**
TOP OF CASING ELEVATION (ft): **804.62**
WATER LEVEL TOB (ft bgs):
WATER LEVEL 24 HRS (ft bTOC): **56.25**

Depth (feet)	Sample Number	Sample Interval (feet)	Blows per 6 inches	SPT (N-Value)	Recovery (inches)	Rock RQD (%)	Lab USCS	Field Description & Remarks	Elevation (feet)
	S-1	0.0-5.0	--				ML	Orange brown micaceous fine sandy clayey SILT, slightly moist.	
	SS-1	1.0-2.5	3-2-3	5	6				
	ST-1	3.0-5.0	--					Orange brown to light brown very micaceous SILT and fine to coarse SAND, slightly moist.	800
	SS-2	3.5-5.0	4-7-10	17	18				
5	S-2	5.0-15.0	--					Tan orange and white micaceous sandy SILT (saprolite), dry, crumbly.	
	SS-3	6.0-7.5	4-5-7	12	18				
	SS-4	8.5-10.0	4-5-11	16	18				795
10									
	SS-5	13.5-15.0	12-15-16	31	18				790
15	S-3	15.0-25.0	--						
	SS-6	18.5-20.0	8-9-11	20	18		ML		785
20								Light tan brown micaceous sandy clayey SILT w/quartzite rock fragments (saprolite), dry, crumbly.	
	SS-7	23.5-25.0	25-18-15	33	18				780
25	S-4	25.0-35.0	--					Light brown, white, and light yellowish brown micaceous SILT and fine to coarse SAND (saprolite), dry, crumbly.	
	ST-2	27.0-28.7	--				ML		
	SS-8	28.5-30.0	10-11-12	23	18				775
30								Orange brown and light yellowish brown micaceous SILT and fine to coarse SAND (saprolite), dry, crumbly.	
	SS-9	33.5-35.0	12-15-16	31	18				

Well Construction Details

Protective Casing
Dia: 4.0 in.
Type: Stick-Up
Interval: 1.71 ft.

Riser Casing
Dia: 2.0 in.
Type: Sch 40 PVC
Interval: 0.0 - 61.8 ft.

Grout
Type: Portland Cement
Interval: 0.0 - 56.5 ft.

Seal
Type: Bentonite Chips
Interval: 56.5 - 60.0 ft.

Filterpack
Type: Filter Sand #2
Interval: 60.0 - 76.8 ft.

Screen
Dia: 2.0 in.
Type: Sch 40 PVC
Interval: 61.8 - 76.8 ft.

NOTES

SS = Split Spoon Sample
ST = Shelby Tube Sample
S = Bulk Sample
R = Core Run
RS = Rock Sample
REC = Rock Core Recovery
RQD = Rock Quality Designation

1. ▽ = Water Level At Termination of Boring
2. ▼ = Water Level After 24 Hours

S&ME
ENVIRONMENTAL SERVICES
ENGINEERING • TESTING
3118 Spring Forest Road
Raleigh, NC 27616

BORING LOG BC-12

PROJECT: **Duke Power-Belews Creek**
LOCATION: **Belews Creek, NC**
PROJECT NO.: **1264-02-576**
LOGGED BY: **J. Drummond**
DATE DRILLED: **11/13/2002**
BORING DEPTH (ft): **76.8**

DRILLING CONTRACTOR: **S&ME, Inc.**
DRILLING METHOD: **4¼" H.S.A.**
DRILL RIG: **CME-45**
TOP OF CASING ELEVATION (ft): **804.62**
WATER LEVEL TOB (ft bgs):
WATER LEVEL 24 HRS (ft bTOC): **56.25**

Depth (feet)	Sample Number	Sample Interval (feet)	Blows per 6 inches	SPT (N-Value)	Recovery (inches)	Rock RQD (%)	Lab USCS	Field Description & Remarks
	S-5	35.0-45.0	--					Light brown and orange brown micaceous HARD WEATHERED ROCK samples as SILT and fine to coarse SAND w/quartzite rock fragments (gneissic saprolite), dry.
	SS-10	38.5-39.0	50/6--	100	18		SC	
40								
	SS-11	43.5-44.0	38-50/.45-	100	6		SC	
45	S-6	45.0-55.0	--					Light brown, light yellowish brown, and white micaceous HARD WEATHERED ROCK samples as SILT and fine to coarse SAND w/quartzite rock fragments (gneissic saprolite), dry. Fractures at 50.7' : 40 51.6' : 40
	SS-12	48.5-48.53	50/.45--	100	0		SC	
50								
	SS-13	53.5-53.53	50/.35--	100	0		SC	
55								Light brown and green gray micaceous HARD WEATHERED ROCK samples as SILT and fine to coarse SAND (gneissic saprolite), dry. Auger refusal at 62.8 ft. Fracture at 55.6' : 60
	SS-14	58.5-58.54	50/.45--	100	0			
60								
	R-1	62.8-71.8	--		102	55		Medium gray, dark green gray, and white layered medium to coarse grained quartz-feldspar GNEISS, very weathered, moderately fractured, fine sand and clay fracture filling. REC = 94% RQD = 55% Fractures at 63.5' : 71 71.3' : 80
65								

Well Construction Details

Protective Casing
Dia: 4.0 in.
Type: Stick-Up
Interval: 1.71 ft.

Riser Casing
Dia: 2.0 in.
Type: Sch 40 PVC
Interval: 0.0 - 61.8 ft.

Grout
Type: Portland Cement
Interval: 0.0 - 56.5 ft.

Seal
Type: Bentonite Chips
Interval: 56.5 - 60.0 ft.

Filterpack
Type: Filter Sand #2
Interval: 60.0 - 76.8 ft.

Screen
Dia: 2.0 in.
Type: Sch 40 PVC
Interval: 61.8 - 76.8 ft.



Elevation (feet): 765, 760, 755, 750, 745, 740

NOTES

SS = Split Spoon Sample
ST = Shelby Tube Sample
S = Bulk Sample
R = Core Run
RS = Rock Sample
REC = Rock Core Recovery
RQD = Rock Quality Designation

1. ▽ = Water Level At Termination of Boring
2. ▼ = Water Level After 24 Hours

S&ME
ENVIRONMENTAL SERVICES
ENGINEERING · TESTING
3118 Spring Forest Road
Raleigh, NC 27616

BORING LOG BC-12

PROJECT: **Duke Power-Belews Creek**
LOCATION: **Belews Creek, NC**
PROJECT NO.: **1264-02-576**
LOGGED BY: **J. Drummond**
DATE DRILLED: **11/13/2002**
BORING DEPTH (ft): **76.8**

DRILLING CONTRACTOR: **S&ME, Inc.**
DRILLING METHOD: **4¼" H.S.A.**
DRILL RIG: **CME-45**
TOP OF CASING ELEVATION (ft): **804.62**
WATER LEVEL TOB (ft bgs):
WATER LEVEL 24 HRS (ft bTOC): **56.25**

Sample Information								Symbol	Field Description & Remarks	Well Construction Details	Well Construction Graphic	Elevation (feet)
Depth (feet)	Sample Number	Sample Interval (feet)	Blows per 6 inches	SPT (N-Value)	Recovery (inches)	Rock RQD (%)	Lab USCS					
	R-2	71.8-76.8	--		60	52			Medium gray, black, and white layered medium to coarse grained quartz-feldspar GNEISS, very weathered, moderately fractured, fine sand seam. REC = 100% RQD = 52%	Protective Casing Dia: 4.0 in. Type: Stick-Up Interval: 1.71 ft. Riser Casing Dia: 2.0 in. Type: Sch 40 PVC Interval: 0.0 - 61.8 ft. Grout Type: Portland Cement Interval: 0.0 - 56.5 ft. Seal Type: Bentonite Chips Interval: 56.5 - 60.0 ft. Filterpack Type: Filter Sand #2 Interval: 60.0 - 76.8 ft. Screen Dia: 2.0 in. Type: Sch 40 PVC Interval: 61.8 - 76.8 ft.		730
75									Boring terminated at 76.8 ft. in weathered GNEISS.			

NOTES
SS = Split Spoon Sample
ST = Shelby Tube Sample
S = Bulk Sample
R = Core Run
RS = Rock Sample
REC = Rock Core Recovery
RQD = Rock Quality Designation

1. ▽ = Water Level At Termination of Boring
2. ▼ = Water Level After 24 Hours

S&ME
ENVIRONMENTAL SERVICES
ENGINEERING · TESTING
3118 Spring Forest Road
Raleigh, NC 27616

BORING LOG BC-12A

PROJECT: **Duke Power-Belews Creek**
LOCATION: **Belews Creek, NC**
PROJECT NO.: **1264-02-576**
LOGGED BY: **J. Drummond**
DATE DRILLED: **11/22/2002**
BORING DEPTH (ft): **48**

DRILLING CONTRACTOR: **S&ME, Inc.**
DRILLING METHOD: **4¼" H.S.A.**
DRILL RIG: **CME-45**
TOP OF CASING ELEVATION (ft):
WATER LEVEL TOB (ft bgs):
WATER LEVEL 24 HRS (ft bTOC):

Depth (feet)	Sample Number	Sample Interval (feet)	Blows per 6 inches	SPT (N-Value)	Recovery (inches)	Rock RQD (%)	Lab USCS	Field Description & Remarks
	S-1	0.0-5.0	--				ML	(LITHOLOGY TAKEN FROM BC-12) Orange brown micaceous fine sandy clayey SILT, slightly moist.
	SS-1	1.0-2.5	3-2-3	5	6			
	ST-1	3.0-5.0	--					Orange brown to light brown very micaceous SILT and fine to coarse SAND, slightly moist.
	SS-2	3.5-5.0	4-7-10	17	18			
5	S-2	5.0-15.0	--					Tan orange and white micaceous sandy SILT (saprolite), dry, crumbly.
	SS-3	6.0-7.5	4-5-7	12	18			
	SS-4	8.5-10.0	4-5-11	16	18			
10								
	SS-5	13.5-15.0	12-15-16	31	18			
15	S-3	15.0-25.0	--					
	SS-6	18.5-20.0	8-9-11	20	18		ML	
20								Light tan brown micaceous sandy clayey SILT w/quartzite rock fragments (saprolite), dry, crumbly.
	SS-7	23.5-25.0	25-18-15	33	18			
25	S-4	25.0-35.0	--					Light brown, white, and light yellowish brown micaceous SILT and fine to coarse SAND (saprolite), dry, crumbly.
	ST-2	27.0-28.7	--				ML	
	SS-8	28.5-30.0	10-11-12	23	18			
30								Orange brown and light yellowish brown micaceous SILT and fine to coarse SAND (saprolite), dry, crumbly.
	SS-9	33.5-35.0	12-15-16	31	18			

Well Construction Details

Protective Casing
Dia: N/A
Type: N/A
Interval: N/A

Riser Casing
Dia: N/A
Type: N/A
Interval: N/A

Grout
Type: Portland
Interval: 0.0 - 48.0 ft.

Seal
Type: N/A
Interval:N/A

Filterpack
Type: N/A
Interval: N/A

Screen
Dia: N/A
Type: N/A
Interval: N/A

Well Construction Graphic

Elevation (feet)

NOTES
SS = Split Spoon Sample
ST = Shelby Tube Sample
S = Bulk Sample
R = Core Run
RS = Rock Sample
REC = Rock Core Recovery
RQD = Rock Quality Designation

1. ▽ = Water Level At Termination of Boring
2. ▼ = Water Level After 24 Hours

S&ME
ENVIRONMENTAL SERVICES
ENGINEERING • TESTING
3118 Spring Forest Road
Raleigh, NC 27616

BORING LOG BC-12A

PROJECT: **Duke Power-Belews Creek**
LOCATION: **Belews Creek, NC**
PROJECT NO.: **1264-02-576**
LOGGED BY: **J. Drummond**
DATE DRILLED: **11/22/2002**
BORING DEPTH (ft): **48**

DRILLING CONTRACTOR: **S&ME, Inc.**
DRILLING METHOD: **4¼" H.S.A.**
DRILL RIG: **CME-45**
TOP OF CASING ELEVATION (ft):
WATER LEVEL TOB (ft bgs):
WATER LEVEL 24 HRS (ft bTOC):

Depth (feet)	Sample Number	Sample Interval (feet)	Blows per 6 inches	SPT (N-Value)	Recovery (inches)	Rock RQD (%)	Lab USCS	Symbol	Field Description & Remarks	Well Construction Details	Well Construction Graphic	Elevation (feet)
	S-5	35.0-45.0	--						Light brown and orange brown micaceous HARD WEATHERED ROCK samples as SILT and fine to coarse SAND w/quartzite rock fragments (gneissic saprolite), dry.	Protective Casing Dia: N/A Type: N/A Interval: N/A		
	SS-10	38.5-39.0	50/6--	100	18		SC			Riser Casing Dia: N/A Type: N/A Interval: N/A		
40												
	SS-11	43.5-44.0	38-50/.45-	100	6		SC			Grout Type: Portland Interval: 0.0 - 48.0 ft.		
45	S-6	45.0-55.0	--						Light brown, light yellowish brown, and white micaceous HARD WEATHERED ROCK samples as SILT and fine to coarse SAND w/quartzite rock fragments (gneissic saprolite), dry. Fractures at 50.7' : 40 51.6' : 40 Auger refusal at 48.0 ft. Boring terminated at 48.0 ft.	Seal Type: N/A Interval:N/A Filterpack Type: N/A Interval: N/A Screen Dia: N/A Type: N/A Interval: N/A		

NOTES
SS = Split Spoon Sample
ST = Shelby Tube Sample
S = Bulk Sample
R = Core Run
RS = Rock Sample
REC = Rock Core Recovery
RQD = Rock Quality Designation

1. ▽ = Water Level At Termination of Boring
2. ▼ = Water Level After 24 Hours

S&ME
ENVIRONMENTAL SERVICES
ENGINEERING • TESTING
3118 Spring Forest Road
Raleigh, NC 27616

BORING LOG BC-12B

PROJECT: **Duke Power-Belews Creek**
LOCATION: **Belews Creek, NC**
PROJECT NO.: **1264-02-576**
LOGGED BY: **J. Drummond**
DATE DRILLED: **11/22/2002**
BORING DEPTH (ft): **52.2**

DRILLING CONTRACTOR: **S&ME, Inc.**
DRILLING METHOD: **4¼" H.S.A.**
DRILL RIG: **CME-45**
TOP OF CASING ELEVATION (ft):
WATER LEVEL TOB (ft bgs):
WATER LEVEL 24 HRS (ft bTOC):

Depth (feet)	Sample Number	Sample Interval (feet)	Blows per 6 inches	SPT (N-Value)	Recovery (inches)	Rock RQD (%)	Lab USCS	Symbol	Field Description & Remarks	Well Construction Details	Well Construction Graphic	Elevation (feet)
	S-1	0.0-5.0	--				ML		(LITHOLOGY TAKEN FROM BC-12) Orange brown micaceous fine sandy clayey SILT, slightly moist.	Protective Casing Dia: N/A Type: N/A Interval: N/A		
	SS-1	1.0-2.5	3-2-3	5	6							
	ST-1	3.0-5.0	--						Orange brown to light brown very micaceous SILT and fine to coarse SAND, slightly moist.			
	SS-2	3.5-5.0	4-7-10	17	18							
5	S-2	5.0-15.0	--						Tan orange and white micaceous sandy SILT (saprolite), dry, crumbly.	Riser Casing Dia: N/A Type: N/A Interval: N/A		
	SS-3	6.0-7.5	4-5-7	12	18							
	SS-4	8.5-10.0	4-5-11	16	18					Grout Type: Portland Interval: 0.0 - 52.2 ft.		
10												
	SS-5	13.5-15.0	12-15-16	31	18					Seal Type: N/A Interval:N/A		
15	S-3	15.0-25.0	--							Filterpack Type: N/A Interval: N/A		
	SS-6	18.5-20.0	8-9-11	20	18		ML			Screen Dia: N/A Type: N/A Interval: N/A		
20									Light tan brown micaceous sandy clayey SILT w/quartzite rock fragments (saprolite), dry, crumbly.			
	SS-7	23.5-25.0	25-18-15	33	18							
25	S-4	25.0-35.0	--						Light brown, white, and light yellowish brown micaceous SILT and fine to coarse SAND (saprolite), dry, crumbly.			
	ST-2	27.0-28.7	--				ML					
	SS-8	28.5-30.0	10-11-12	23	18							
30									Orange brown and light yellowish brown micaceous SILT and fine to coarse SAND (saprolite), dry, crumbly.			
	SS-9	33.5-35.0	12-15-16	31	18							

NOTES

SS = Split Spoon Sample
ST = Shelby Tube Sample
S = Bulk Sample
R = Core Run
RS = Rock Sample
REC = Rock Core Recovery
RQD = Rock Quality Designation

1. ▽ = Water Level At Termination of Boring
2. ▼ = Water Level After 24 Hours

S&ME
ENVIRONMENTAL SERVICES
ENGINEERING · TESTING
3118 Spring Forest Road
Raleigh, NC 27616

BORING LOG BC-12B

PROJECT: **Duke Power-Belews Creek**
LOCATION: **Belews Creek, NC**
PROJECT NO.: **1264-02-576**
LOGGED BY: **J. Drummond**
DATE DRILLED: **11/22/2002**
BORING DEPTH (ft): **52.2**

DRILLING CONTRACTOR: **S&ME, Inc.**
DRILLING METHOD: **4¼" H.S.A.**
DRILL RIG: **CME-45**
TOP OF CASING ELEVATION (ft):
WATER LEVEL TOB (ft bgs):
WATER LEVEL 24 HRS (ft bTOC):

Sample Information: Depth (feet)	Sample Number	Sample Interval (feet)	Blows per 6 inches	SPT (N-Value)	Recovery (inches)	Rock RQD (%)	Lab USCS	Symbol	Field Description & Remarks	Well Construction Details	Well Construction Graphic	Elevation (feet)
	S-5	35.0-45.0	--						Light brown and orange brown micaceous HARD WEATHERED ROCK samples as SILT and fine to coarse SAND w/quartzite rock fragments (gneissic saprolite), dry.	Protective Casing Dia: N/A Type: N/A Interval: N/A		
	SS-10	38.5-39.0	50/6--	100	18		SC			Riser Casing Dia: N/A Type: N/A Interval: N/A		
40												
	SS-11	43.5-44.0	38-50/.45-	100	6		SC			Grout Type: Portland Interval: 0.0 - 52.2 ft.		
45	S-6	45.0-55.0	--						Light brown, light yellowish brown, and white micaceous HARD WEATHERED ROCK samples as SILT and fine to coarse SAND w/quartzite rock fragments (gneissic saprolite), dry. Fractures at 50.7' : 40 51.6' : 40	Seal Type: N/A Interval:N/A		
	SS-12	48.5-48.53	50/.45--	100	0		SC			Filterpack Type: N/A Interval: N/A		
50									Auger refusal at 52.2 ft. Boring terminated at 52.2 ft.	Screen Dia: N/A Type: N/A Interval: N/A		

NOTES
SS = Split Spoon Sample
ST = Shelby Tube Sample
S = Bulk Sample
R = Core Run
RS = Rock Sample
REC = Rock Core Recovery
RQD = Rock Quality Designation

1. ▽ = Water Level At Termination of Boring
2. ▼ = Water Level After 24 Hours

S&ME
ENVIRONMENTAL SERVICES
ENGINEERING • TESTING
3118 Spring Forest Road
Raleigh, NC 27616

BORING LOG BC-13

PROJECT: **Duke Power-Belews Creek**
LOCATION: **Belews Creek, NC**
PROJECT NO.: **1264-02-576**
LOGGED BY: **S. Watts**
DATE DRILLED: **11/5/2002**
BORING DEPTH (ft): **45**

DRILLING CONTRACTOR: **S&ME, Inc.**
DRILLING METHOD: **4¼" H.S.A.**
DRILL RIG: **Mobile B-57**
TOP OF CASING ELEVATION (ft): **813.56**
WATER LEVEL TOB (ft bgs):
WATER LEVEL 24 HRS (ft bTOC):

Depth (feet)	Sample Number	Sample Interval (feet)	Blows per 6 inches	SPT (N-Value)	Recovery (inches)	Rock RQD (%)	Lab USCS	Field Description & Remarks	Well Construction Details	Elevation (feet)
	S-1	0.0-10.0	--	9	15		ML	Moderate reddish brown clayey SILT, slightly plastic, slightly moist.	Protective Casing Dia: 4.0 in. Type: Stick-Up Interval: 1.50 ft.	
	SS-1	0.5-2.0	3-4-5							
	SS-2	3.5-5.0	5-6-8	14	12					809
5	ST-1	5.0-8.0	--						Riser Casing Dia: 2.0 in. Type: Sch 40 PVC Interval: 0.0 - 23.3 ft.	
	SS-3	8.5-10.0	5-4-3	7	12					804
10	S-2	10.0-20.0	--				ML	Moderate reddish brown micaceous SILT w/layering, crumbly, dry (saprolite).	Grout Type: Portland Cement Interval: 0.0 - 18.0 ft. Seal Type: Bentonite Chips Interval:18.0 - 22.0 ft.	
	SS-4	13.5-15.0	3-3-3	6	10					799
15	ST-2	15.0-18.0	--					Dark yellowish orange to light brown fine sandy SILT w/relict structures, crumbly, dry (saprolite). Auger refusal at 25.0 ft.	Filterpack Type: Filter Sand #2 Interval: 25.0 - 45.0 ft.	
	SS-5	18.5-19.4	14-50/4.5-	100	10					794
20	S-3	20.0-25.0	--					Moderate yellowish orange to tan brown PWR AT 19.0 ft.	Screen Dia: 2.0 in. Type: Sch 40 PVC Interval: 23.3 - 43.3 ft.	
	SS-6	23.5-25.0	50/2--	100	2					789
25	R-1	25.0-30.0	--		25	0		Highly weathered GNEISS and SCHIST layered w/sandy silt and saprolite. -A layer of lt. gray calc-silicate GNEISS encountered at 25.0'. -A layer of lt. brown to gray mica schist encountered at 25.7'. REC = 42% RQD = 0% Fractures : Low angle partings at 10 26.65' : 69 29.60' : 60		784
30	R-2	30.0-35.0	--		24	0		Brown foliated mica SCHIST, low angle fractures along bedding and high angle fractures w/Mg staining. -Moderate brown sandy SILT, stiff (saprolite) at 30.0'. -Lt. gray calc-silicate layer encountered		

NOTES

SS = Split Spoon Sample
ST = Shelby Tube Sample
S = Bulk Sample
R = Core Run
RS = Rock Sample
REC = Rock Core Recovery
RQD = Rock Quality Designation

1. ▽ = Water Level At Termination of Boring
2. ▼ = Water Level After 24 Hours

S&ME
ENVIRONMENTAL SERVICES
ENGINEERING · TESTING
3118 Spring Forest Road
Raleigh, NC 27616

BORING LOG BC-13

PROJECT: **Duke Power-Belews Creek**
LOCATION: **Belews Creek, NC**
PROJECT NO.: **1264-02-576**
LOGGED BY: **S. Watts**
DATE DRILLED: **11/5/2002**
BORING DEPTH (ft): **45**

DRILLING CONTRACTOR: **S&ME, Inc.**
DRILLING METHOD: **4¼" H.S.A.**
DRILL RIG: **Mobile B-57**
TOP OF CASING ELEVATION (ft): **813.56**
WATER LEVEL TOB (ft bgs):
WATER LEVEL 24 HRS (ft bTOC):

Sample Information								Symbol	Field Description & Remarks	Well Construction Details	Well Construction Graphic	Elevation (feet)
Depth (feet)	Sample Number	Sample Interval (feet)	Blows per 6 inches	SPT (N-Value)	Recovery (inches)	Rock RQD (%)	Lab USCS					
	R-3	35.0-40.0	--		24	0			at 30.5'. REC = 40% RQD = 0% Fractures at 30.40' : 40 Weathered SCHIST and biotite GNEISS. REC = 40% RQD = 0% Fractures at 36.1' : 72 39.5' : 65	Protective Casing Dia: 4.0 in. Type: Stick-Up Interval: 1.50 ft.		774
40	R-4	40.0-45.0	--		41.5	16			Weathered augen GNEISS and SCHIST. REC = 69% RQD = 16%	Riser Casing Dia: 2.0 in. Type: Sch 40 PVC Interval: 0.0 - 23.3 ft.		769
45									Boring terminated at 45.0 ft.	Grout Type: Portland Cement Interval: 0.0 - 18.0 ft. Seal Type: Bentonite Chips Interval:18.0 - 22.0 ft. Filterpack Type: Filter Sand #2 Interval: 25.0 - 45.0 ft. Screen Dia: 2.0 in. Type: Sch 40 PVC Interval: 23.3 - 43.3 ft.		

NOTES
SS = Split Spoon Sample
ST = Shelby Tube Sample
S = Bulk Sample
R = Core Run
RS = Rock Sample
REC = Rock Core Recovery
RQD = Rock Quality Designation

1. ▽ = Water Level At Termination of Boring
2. ▼ = Water Level After 24 Hours

S&ME
ENVIRONMENTAL SERVICES
ENGINEERING · TESTING
3118 Spring Forest Road
Raleigh, NC 27616

BORING LOG BC-14

PROJECT: **Duke Power-Belews Creek**
LOCATION: **Belews Creek, NC**
PROJECT NO.: **1264-02-576**
LOGGED BY: **J. Drummond**
DATE DRILLED: **11/11/2002**
BORING DEPTH (ft): **31.4**

DRILLING CONTRACTOR: **S&ME, Inc.**
DRILLING METHOD: **4¼" H.S.A.**
DRILL RIG: **CME-45**
TOP OF CASING ELEVATION (ft): **758.86**
WATER LEVEL TOB (ft bgs):
WATER LEVEL 24 HRS (ft bTOC): **16.16**

Depth (feet)	Sample Number	Sample Interval (feet)	Blows per 6 inches	SPT (N-Value)	Recovery (inches)	Rock RQD (%)	Lab USCS	Field Description & Remarks	Elevation (feet)
	SS-1	1.0-2.5	4-2-3	5	30			Orange brown micaceous SILT and fine SAND, slightly moist.	
	SS-2	3.5-5.0	3-4-6	10	18			Orange brown mottled black micaceous SILT and fine to coarse SAND, slightly moist.	754
5	S-1	5.0-10.0	--						
	ST-1	5.0-7.0	--						
	SS-3	6.0-7.5	5-7-13	20	18			Orange brown and light orange micaceous SILT, trace fine to coarse Sand, slightly moist.	
	SS-4	8.5-10.0	11-18-23	41	18			Light orange micaceous soft weathered rock samples as SILT and fine to coarse SAND w/quartzite rock fragments (gneissic saprolite), dry, crumbly.	749
10	S-2	10.0-15.0	--						
	SS-5	13.5-13.5	50/.25--	100	0.25			Light orange micaceous HARD WEATHERED ROCK samples as SILT and fine to coarse SAND w/quartzite rock fragments (gneissic saprolite PWR), dry, crumbly. Auger refusal at 21.8 ft.	744
15									
	SS-6	18.5-19.0	50/6--	100	6				739
20									
	R-1	21.8-31.4	--		113	57		Medium gray, green gray, black, and white layered medium to coarse grained quartz-feldspar GNEISS, very weathered, highly fractured from 21.8 - 25.0 ft. REC = 98% RQD = 57% Fractures at 25.15' : 30 26.22' : 26 28.33' : 75	734
25									729
30								Boring terminated at 31.4 ft. in weathered GNEISS.	

Well Construction Details

Protective Casing
Dia: 4.0 in.
Type: Stick-Up
Interval: 1.63 ft.

Riser Casing
Dia: 2.0 in.
Type: Sch 40 PVC
Interval: 0.0 - 16.02 ft.

Grout
Type: Portland Cement
Interval: 0.0 - 12.4 ft.

Seal
Type: Bentonite Chips
Interval:12.4 - 15.4 ft.

Filterpack
Type: Filter Sand #2
Interval: 15.4 -31.4 ft.

Screen
Dia: 2.0 in.
Type: Sch 40 PVC
Interval: 16.02 - 31.02 ft

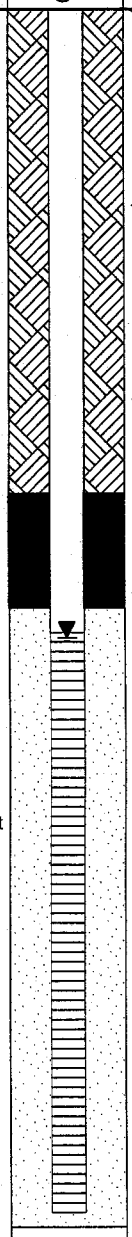

NOTES

SS = Split Spoon Sample
ST = Shelby Tube Sample
S = Bulk Sample
R = Core Run
RS = Rock Sample
REC = Rock Core Recovery
RQD = Rock Quality Designation

1. ▽ = Water Level At Termination of Boring
2. ▼ = Water Level After 24 Hours

S&ME
ENVIRONMENTAL SERVICES
ENGINEERING · TESTING
3118 Spring Forest Road
Raleigh, NC 27616

BORING LOG BC-14A

PROJECT: **Duke Power-Belews Creek**
LOCATION: **Belews Creek, NC**
PROJECT NO.: **1264-02-576**
LOGGED BY: **J. Drummond**
DATE DRILLED: **11/22/2002**
BORING DEPTH (ft): **20.5**

DRILLING CONTRACTOR: **S&ME, Inc.**
DRILLING METHOD: **4¼" H.S.A.**
DRILL RIG: **CME-45**
TOP OF CASING ELEVATION (ft):
WATER LEVEL TOB (ft bgs):
WATER LEVEL 24 HRS (ft bTOC): **18.9**

Depth (feet)	Sample Number	Sample Interval (feet)	Blows per 6 inches	SPT (N-Value)	Recovery (inches)	Rock RQD (%)	Lab USCS	Symbol	Field Description & Remarks	Well Construction Details	Well Construction Graphic	Elevation (feet)
	SS-1	1.0-2.5	4-2-3	5	30				(LITHOLOGY TAKEN FROM BC-14) Orange brown micaceous SILT and fine SAND, slightly moist.	Protective Casing Dia: N/A Type: N/A Interval: N/A		
	SS-2	3.5-5.0	3-4-6	10	18				Orange brown mottled black micaceous SILT and fine to coarse SAND, slightly moist.			
5	S-1 ST-1 SS-3	5.0-10.0 5.0-7.0 6.0-7.5	-- -- 5-7-13	20	18				Orange brown and light orange micaceous SILT, trace fine to coarse Sand, slightly moist.	Riser Casing Dia: N/A Type: N/A Interval: N/A		
	SS-4	8.5-10.0	11-18-23	41	18				Light orange micaceous soft weathered rock samples as SILT and fine to coarse SAND w/quartzite rock fragments (gneissic saprolite), dry, crumbly.	Grout Type: Portland Interval: 0.0 - 20.5 ft.		
10	S-2	10.0-15.0	--							Seal Type: N/A Interval:N/A		
	SS-5	13.5-13.5	50/.25--	100	0.25				Light orange micaceous HARD WEATHERED ROCK samples as SILT and fine to coarse SAND w/quartzite rock fragments (gneissic saprolite), dry, crumbly. .	Filterpack Type: N/A Interval: N/A		
15	SS-6	18.5-19.0	50/6--	100	6					Screen Dia: N/A Type: N/A Interval: N/A		
20									Auger refusal at 20.5 ft. Boring terminated at 20.5 ft.			

NOTES

SS = Split Spoon Sample
ST = Shelby Tube Sample
S = Bulk Sample
R = Core Run
RS = Rock Sample
REC = Rock Core Recovery
RQD = Rock Quality Designation

1. ▽ = Water Level At Termination of Boring
2. ▼ = Water Level After 24 Hours

S&ME
ENVIRONMENTAL SERVICES
ENGINEERING · TESTING
3118 Spring Forest Road
Raleigh, NC 27616

BORING LOG BC-15

PROJECT: **Duke Power-Belews Creek**
LOCATION: **Belews Creek, NC**
PROJECT NO.: **1054-04-955**
LOGGED BY: **L. Ennis**
DATE DRILLED: **9/22/2004**
BORING DEPTH (ft): **43.4**

DRILLING CONTRACTOR: **S&ME, Inc.**
DRILLING METHOD: **4¼" H.S.A.**
DRILL RIG: **CME-550X**
TOP OF CASING ELEVATION (ft): **762.26**
WATER LEVEL TOB (ft bgs):
WATER LEVEL 24 HRS (ft bTOC): **26.14**

Depth (feet)	Sample Number	Sample Interval (feet)	Blows per 6 inches	SPT (N-Value)	Recovery (inches)	Rock RQD (%)	Lab USCS	Field Description & Remarks	Elevation (feet)
								(LITHOLOGY TAKEN FROM BC-15A) TOPSOIL Tan silty SAND, damp.	
	S-1	0-5	--						757
	SS-1	3.5-5	3-3-5		11				
5									
	SS-2	8.5-10	3-3-3		12				752
10								Light brown sandy SILT, micaceous, damp.	
	SS-3	13.5-15.0	3-3-7		13				747
15								Light brown sandy Silt with alternating lenses of weathered k-feldspar, SAPROLITE, damp.	
	SS-4	18.5-20.0	4-4-5		12				742
20								Tan brown sandy SILT with alternating leness of weathered k-feldspar, SAPROLITE, damp.	
	SS-5	23.5-25	4-3-4		16				737
25								Orange brown silty Sand SAPROLITE, with black oxidized interlayers, moist, layers not easily visible.	
	SS-6	28.5-30	7-8-11		13				732
30								Light brown silty sand SAPROLITE with black and orange oxidation layers, micaceous, K-feldspar visible in sections, moist.	
	SS-7	33.5-35	5-10-11		13				

Well Construction Details

Protective Casing
Dia: 4.0 in.
Type: Stickup
Interval: 1.28 ft.

Riser Casing
Dia: 2.0 in.
Type: Schedule 40 PVC
Interval: 0.0 - 28.4

Grout
Type: Portland Cement
Interval: 0.0 - 24.0

Seal
Type: Bentonite
Interval:24.0 - 26.0

Filterpack
Type: Sand
Interval: 26.0 - 43.4

Screen
Dia: 2"
Type: Schedule 40 PVC
Interval: 28.4 - 43.4

NOTES

SS = Split Spoon Sample
ST = Shelby Tube Sample
S = Bulk Sample
R = Core Run
RS = Rock Sample
REC = Rock Core Recovery
RQD = Rock Quality Designation

1. ▽ = Water Level At Termination of Boring
2. ▼ = Water Level After 24 Hours

S&ME
ENVIRONMENTAL SERVICES
ENGINEERING · TESTING
3118 Spring Forest Road
Raleigh, NC 27616

BORING LOG BC-15

PROJECT: **Duke Power-Belews Creek**
LOCATION: **Belews Creek, NC**
PROJECT NO.: **1054-04-955**
LOGGED BY: **L. Ennis**
DATE DRILLED: **9/22/2004**
BORING DEPTH (ft): **43.4**

DRILLING CONTRACTOR: **S&ME, Inc.**
DRILLING METHOD: **4¼" H.S.A.**
DRILL RIG: **CME-550X**
TOP OF CASING ELEVATION (ft): **762.26**
WATER LEVEL TOB (ft bgs):
WATER LEVEL 24 HRS (ft bTOC): **26.14**

Sample Information: Depth (feet)	Sample Number	Sample Interval (feet)	Blows per 6 inches	SPT (N-Value)	Recovery (inches)	Rock RQD (%)	Lab USCS	Symbol	Field Description & Remarks	Well Construction Details	Well Construction Graphic	Elevation (feet)
	SS-8	38.5-40	17-23-40		13				Light brown silty sand SAPROLITE with black and orange oxidation layers, micaceous, K-feldspar visible in sections, moist. *(continued)*	Protective Casing Dia: 4.0 in. Type: Stickup Interval: 1.28 ft.		722
40									Olive gray silty Sand SAPROLITE with very visible micaceous layers, wet. Orange light brown silty Sand SAPROLITE, layering visible, wet.	Riser Casing Dia: 2.0 in. Type: Schedule 40 PVC Interval: 0.0 - 28.4		
									Boring Terminated at 43.4 ft.	Grout Type: Portland Cement Interval: 0.0 - 24.0 Seal Type: Bentonite Interval:24.0 - 26.0 Filterpack Type: Sand Interval: 26.0 - 43.4 Screen Dia: 2" Type: Schedule 40 PVC Interval: 28.4 - 43.4		

NOTES

SS = Split Spoon Sample
ST = Shelby Tube Sample
S = Bulk Sample
R = Core Run
RS = Rock Sample
REC = Rock Core Recovery
RQD = Rock Quality Designation

1. ▽ = Water Level At Termination of Boring
2. ▼ = Water Level After 24 Hours

S&ME
ENVIRONMENTAL SERVICES
ENGINEERING · TESTING
3118 Spring Forest Road
Raleigh, NC 27616

BORING LOG BC-15A

PROJECT: **Duke Power-Belews Creek**
LOCATION: **Belews Creek, NC**
PROJECT NO.: **1054-04-955**
LOGGED BY: **L. Ennis**
DATE DRILLED: **9/22/2004**
BORING DEPTH (ft): **61.8**

DRILLING CONTRACTOR: **S&ME, Inc.**
DRILLING METHOD: **4¼" H.S.A.**
DRILL RIG: **CME-550X**
TOP OF CASING ELEVATION (ft): **762.26**
WATER LEVEL TOB (ft bgs):
WATER LEVEL 24 HRS (ft bTOC): **26.14**

Depth (feet)	Sample Number	Sample Interval (feet)	Blows per 6 inches	SPT (N-Value)	Recovery (inches)	Rock RQD (%)	Lab USCS	Field Description & Remarks	Well Construction Details	Elevation (feet)
								TOPSOIL Tan silty SAND, damp	Protective Casing Dia: Type: Interval:	
	S-1	0-5	--							757
	SS-1	3.5-5	3-3-5		11					
5									Riser Casing Dia: Type: Interval:	
										752
	SS-2	8.5-10	3-3-3		12				Grout Type: Portland Interval: 0.0 - 61.8	
10								Light brown sandy SILT, micaceous, damp (saprolite)		
									Seal Type: Interval:	747
	SS-3	13.5-15	3-3-7		13					
15								Light brown sandy Silt with alternating lenses of weathered k-feldspar, SAPROLITE, damp	Filterpack Type: Interval:	
										742
	SS-4	18.5-20	4-4-5		12				Screen Dia: Type: Interval:	
20								Tan brown sandy SILT with alternating leness of weathered k-feldspar, SAPROLITE, damp		
										737
	SS-5	23.5-25	4-3-4		16					
25								Orange brown silty Sand SAPROLITE, with black oxidized interlayers, moist, layers not easily visible		
										732
	SS-6	28.5-30	7-8-11		13					
30								Light brown silty sand SAPROLITE with black and orange oxidation layers, micaceous, K-feldspar visible in sections, moist		
	SS-7	33.5-35	5-10-11		13					

NOTES

SS = Split Spoon Sample
ST = Shelby Tube Sample
S = Bulk Sample
R = Core Run
RS = Rock Sample
REC = Rock Core Recovery
RQD = Rock Quality Designation

1. ▽ = Water Level At Termination of Boring
2. ▼ = Water Level After 24 Hours

S&ME
ENVIRONMENTAL SERVICES
ENGINEERING · TESTING
3118 Spring Forest Road
Raleigh, NC 27616

BORING LOG BC-15A

PROJECT: **Duke Power-Belews Creek**
LOCATION: **Belews Creek, NC**
PROJECT NO.: **1054-04-955**
LOGGED BY: **L. Ennis**
DATE DRILLED: **9/22/2004**
BORING DEPTH (ft): **61.8**

DRILLING CONTRACTOR: **S&ME, Inc.**
DRILLING METHOD: **4¼" H.S.A.**
DRILL RIG: **CME-550X**
TOP OF CASING ELEVATION (ft): **762.26**
WATER LEVEL TOB (ft bgs):
WATER LEVEL 24 HRS (ft bTOC): **26.14**

Sample Information								Symbol	Field Description & Remarks	Well Construction Details	Well Construction Graphic	Elevation (feet)
Depth (feet)	Sample Number	Sample Interval (feet)	Blows per 6 inches	SPT (N-Value)	Recovery (inches)	Rock RQD (%)	Lab USCS					
									Light brown silty sand SAPROLITE with black and orange oxidation layers, micaceous, K-feldspar visible in sections, moist *(continued)*	Protective Casing Dia: Type: Interval:		722
	SS-8	38.5-40	17-23-40		13				Olive gray silty Sand SAPROLITE with very visible micaceous layers, wet			
40									Orange light brown silty Sand SAPROLITE, layering visible, wet	Riser Casing Dia: Type: Interval:		717
	SS-9	43.5-45	35-19-18		12				White tan and orange tan layered silty Sand SAPROLITE, wet	Grout Type: Portland Interval: 0.0 - 61.8		
45									Orange brown silty SAND, micaceous PWR, Wet	Seal Type: Interval:		712
	R-1	48.9-51.8	--		25	43			Medium gray Quartz GNEISS. Run 1: REC = 72% RQD = 43%			
50	R-2	51.8-56.8	--		60	22			Run 2: REC = 100% RQD = 22%	Filterpack Type: Interval:		707
55										Screen Dia: Type: Interval:		
	R-3	56.8-61.8	--		58	50			Gray mica SCHIST Run 3: REC = 97% RQD = 50%			702
60									Boring Terminated at 61.8 fts			

NOTES

SS = Split Spoon Sample
ST = Shelby Tube Sample
S = Bulk Sample
R = Core Run
RS = Rock Sample
REC = Rock Core Recovery
RQD = Rock Quality Designation

1. ▽ = Water Level At Termination of Boring
2. ▼ = Water Level After 24 Hours

S&ME
ENVIRONMENTAL SERVICES
ENGINEERING · TESTING
3118 Spring Forest Road
Raleigh, NC 27616

BORING LOG BC-16

PROJECT: **Duke Power-Belews Creek**
LOCATION: **Belews Creek, NC**
PROJECT NO.: **1054-04-955**
LOGGED BY: **L. Ennis/A. Smith**
DATE DRILLED: **9/9/2004**
BORING DEPTH (ft): **106.4**

DRILLING CONTRACTOR: **S&ME, Inc.**
DRILLING METHOD: **4¼" H.S.A.**
DRILL RIG: **CME-550X**
TOP OF CASING ELEVATION (ft): **835.65**
WATER LEVEL TOB (ft bgs):
WATER LEVEL 24 HRS (ft bTOC): **73.8**

Depth (feet)	Sample Number	Sample Interval (feet)	Blows per 6 inches	SPT (N-Value)	Recovery (inches)	Rock RQD (%)	Lab USCS	Symbol	Field Description & Remarks	Well Construction Details	Well Construction Graphic	Elevation (feet)
									TOPSOIL Pink/tan brown silty SAND, dry	Protective Casing Dia: 4.0 in. Type: Stickup Interval: 2.21 ft.		
	S-1	1-5	--									831
	SS-1	3.5-5	12-16-10									
5										Riser Casing Dia: 1.0 in. Type: Schedule 40 PVC Interval: 0 - 96.0		
												826
	SS-2	8.5-10	10-16-29						Orange and pink fine sandy SILT, with clay layers, dry to moist with some rock fragments	Grout Type: Portland Cement Interval: 0.0 - 90.5		
10												
										Seal Type: Bentonite Interval: 90.5 - 93.0		821
	SS-3	13.5-15	13-12-18				SM		Purple and tan silty SAND with gravel, moist			
15										Filterpack Type: Sand Interval: 93.0 - 106.0		
												816
	SS-4	18.5-20	8-13-17						Red pink and yellow brown sandy SILT, micaceous, dry	Screen Dia: 1" Type: Schedule 40 PVC Interval: 96.0 - 106		
20												
												811
	SS-5	23.5-24.8	22-40-50/3"						Pink brown micaceous very fine sandy Silt SAPROLITE, layering visible, dry			
25												
												806
	SS-6	28.5-30	45-22-23									
30												
	SS-7	33.5-35	21-35-50						Light tan/pink Silt SAPROLITE with rock fragments, dry			

NOTES
SS = Split Spoon Sample
ST = Shelby Tube Sample
S = Bulk Sample
R = Core Run
RS = Rock Sample
REC = Rock Core Recovery
RQD = Rock Quality Designation

1. ▽ = Water Level At Termination of Boring
2. ▼ = Water Level After 24 Hours

S&ME
ENVIRONMENTAL SERVICES
ENGINEERING · TESTING
3118 Spring Forest Road
Raleigh, NC 27616

BORING LOG BC-16

PROJECT: **Duke Power-Belews Creek**
LOCATION: **Belews Creek, NC**
PROJECT NO.: **1054-04-955**
LOGGED BY: **L. Ennis/A. Smith**
DATE DRILLED: **9/9/2004**
BORING DEPTH (ft): **106.4**

DRILLING CONTRACTOR: **S&ME, Inc.**
DRILLING METHOD: **4¼" H.S.A.**
DRILL RIG: **CME-550X**
TOP OF CASING ELEVATION (ft): **835.65**
WATER LEVEL TOB (ft bgs):
WATER LEVEL 24 HRS (ft bTOC): **73.8**

Depth (feet)	Sample Number	Sample Interval (feet)	Blows per 6 inches	SPT (N-Value)	Recovery (inches)	Rock RQD (%)	Lab USCS	Symbol	Field Description & Remarks	Well Construction Details	Well Construction Graphic	Elevation (feet)
									Light tan/pink Silt SAPROLITE with rock fragments, dry *(continued)*	Protective Casing Dia: 4.0 in. Type: Stickup Interval: 2.21 ft.		
	SS-8	38.5-40	13-12-15						Yellow orange tan silty SAND, with some clay (saprolite)	Riser Casing Dia: 1.0 in. Type: Schedule 40 PVC Interval: 0 - 96.0		796
40												
	SS-9	43.5-45	23-12-25						Gray weathered QUARTZITE, PWR Yellow orange tan very fine sandy SILT, dry (saprolite)	Grout Type: Portland Cement Interval: 0.0 - 90.5		791
45										Seal Type: Bentonite Interval:90.5 - 93.0		
	SS-10	48.5-49	50--						Tan silty medium sand PWR, with quartz rock fragments, dry			786
50										Filterpack Type: Sand Interval: 93.0 - 106.0		
	SS-11	53.5-54.2	21-50/2"-						Tan silty sand PWR, visible layering, with weathered garnets, micaceous, damp	Screen Dia: 1" Type: Schedule 40 PVC Interval: 96.0 - 106		781
55												
	SS-12	58.5-60	7-15-39						White very fine sandy SILT, dry Yellowish light brown silty sand PWR, visible layering, micaceous, dry			776
60												
	SS-13	63.5-64	50--									771
65												
	R-1	68.3-71.4	--		32	13						

NOTES
SS = Split Spoon Sample
ST = Shelby Tube Sample
S = Bulk Sample
R = Core Run
RS = Rock Sample
REC = Rock Core Recovery
RQD = Rock Quality Designation

1. ▽ = Water Level At Termination of Boring
2. ▼ = Water Level After 24 Hours

S&ME
ENVIRONMENTAL SERVICES
ENGINEERING · TESTING
3118 Spring Forest Road
Raleigh, NC 27616

BORING LOG BC-16

PROJECT:	**Duke Power-Belews Creek**	DRILLING CONTRACTOR:	**S&ME, Inc.**
LOCATION:	**Belews Creek, NC**	DRILLING METHOD:	**4¼" H.S.A.**
PROJECT NO.:	**1054-04-955**	DRILL RIG:	**CME-550X**
LOGGED BY:	**L. Ennis/A. Smith**	TOP OF CASING ELEVATION (ft):	**835.65**
DATE DRILLED:	**9/9/2004**	WATER LEVEL TOB (ft bgs):	
BORING DEPTH (ft):	**106.4**	WATER LEVEL 24 HRS (ft bTOC):	**73.8**

Sample Information								Symbol	Field Description & Remarks	Well Construction Details	Well Construction Graphic	Elevation (feet)
Depth (feet)	Sample Number	Sample Interval (feet)	Blows per 6 inches	SPT (N-Value)	Recovery (inches)	Rock RQD (%)	Lab USCS					
									Medium gray Quartz Biotite GNEISS. Auger refusal at 68.3 ft	Protective Casing		
	R-2	71.4-76.4	--		60	41			Run 1: REC = 87% RQD = 13% *(continued)*	Dia: 4.0 in. Type: Stickup Interval: 2.21 ft.		761
									Medium to dark gray Quartz Biotite GNEISS Run 2: REC = 100% RQD = 41%	Riser Casing		
75										Dia: 1.0 in. Type: Schedule 40 PVC Interval: 0 - 96.0		
	R-3	76.4-81.4	--		60	23			Run 3: REC = 100% RQD = 23%			756
										Grout Type: Portland Cement Interval: 0.0 - 90.5		
80												
	R-4	81.4-86.4	--		60	52			Run 4: REC = 100% RQD = 52%	Seal Type: Bentonite Interval: 90.5 - 93.0		751
85										Filterpack Type: Sand Interval: 93.0 - 106.0		
	R-5	86.4-91.4	--		60	27			Medium gray highly fractured Biotite GNEISS Run 5: REC = 100% RQD = 27%	Screen Dia: 1" Type: Schedule 40 PVC Interval: 96.0 - 106		746
90												
	R-6	91.4-96.4	--		60	0			Run 6: REC = 100% RQD = 0%			741
95												
	R-7	96.4-101.4	--		59	63			Gray GNEISS and Mica SCHIST alternating layers Run 7: REC = 99% RQD = 63%			736
100												
	R-8	101.4-106.4	--		60	65			Run 8: REC = 100% RQD = 65%			

NOTES

SS = Split Spoon Sample
ST = Shelby Tube Sample
S = Bulk Sample
R = Core Run
RS = Rock Sample
REC = Rock Core Recovery
RQD = Rock Quality Designation

1. ▽ = Water Level At Termination of Boring
2. ▼ = Water Level After 24 Hours

S&ME
ENVIRONMENTAL SERVICES
ENGINEERING · TESTING
3118 Spring Forest Road
Raleigh, NC 27616

BORING LOG BC-16

PROJECT: **Duke Power-Belews Creek**
LOCATION: **Belews Creek, NC**
PROJECT NO.: **1054-04-955**
LOGGED BY: **L. Ennis/A. Smith**
DATE DRILLED: **9/9/2004**
BORING DEPTH (ft): **106.4**

DRILLING CONTRACTOR: **S&ME, Inc.**
DRILLING METHOD: **4¼" H.S.A.**
DRILL RIG: **CME-550X**
TOP OF CASING ELEVATION (ft): **835.65**
WATER LEVEL TOB (ft bgs):
WATER LEVEL 24 HRS (ft bTOC): **73.8**

Sample Information								Symbol	Field Description & Remarks	Well Construction Details	Well Construction Graphic	Elevation (feet)
Depth (feet)	Sample Number	Sample Interval (feet)	Blows per 6 inches	SPT (N-Value)	Recovery (inches)	Rock RQD (%)	Lab USCS					
105									Boring Terminated at 106.4 ft	Protective Casing Dia: 4.0 in. Type: Stickup Interval: 2.21 ft. Riser Casing Dia: 1.0 in. Type: Schedule 40 PVC Interval: 0 - 96.0 Grout Type: Portland Cement Interval: 0.0 - 90.5 Seal Type: Bentonite Interval: 90.5 - 93.0 Filterpack Type: Sand Interval: 93.0 - 106.0 Screen Dia: 1" Type: Schedule 40 PVC Interval: 96.0 - 106		

NOTES

SS = Split Spoon Sample
ST = Shelby Tube Sample
S = Bulk Sample
R = Core Run
RS = Rock Sample
REC = Rock Core Recovery
RQD = Rock Quality Designation

1. ▽ = Water Level At Termination of Boring
2. ▼ = Water Level After 24 Hours

S&ME
ENVIRONMENTAL SERVICES
ENGINEERING · TESTING
3118 Spring Forest Road
Raleigh, NC 27616

BORING LOG BC-17

PROJECT: **Duke Power-Belews Creek**
LOCATION: **Belews Creek, NC**
PROJECT NO.: **1054-04-955**
LOGGED BY: **A. Smith**
DATE DRILLED: **9/2/2004**
BORING DEPTH (ft): **71.1**

DRILLING CONTRACTOR: **S&ME, Inc.**
DRILLING METHOD: **4¼" H.S.A.**
DRILL RIG: **Mobile B-57**
TOP OF CASING ELEVATION (ft): **825.49**
WATER LEVEL TOB (ft bgs):
WATER LEVEL 24 HRS (ft bTOC): **56**

Depth (feet)	Sample Number	Sample Interval (feet)	Blows per 6 inches	SPT (N-Value)	Recovery (inches)	Rock RQD (%)	Lab USCS	Field Description & Remarks	Well Construction Details	Elevation (feet)
								TOPSOIL	Protective Casing	
								Tan/yellow to red/brown silty sandy CLAY, Residuum	Dia: 8.0 in.	
									Type: Flush	
	S-1	0-6	--						Interval: -0.25 ft.	820
	SS-1	3.9-5.4	5-5-6	11	18					
5									Riser Casing	
	ST-1	5.9-8.4	--				CL		Dia: 1.0 in.	
									Type: Schedule 40 PVC	
									Interval: 0.0 - 60.8	
										815
	SS-2	8.9-10.4	3-4-4	8	18			Red orange firm very fine sandy SILT, moist in seams	Grout	
10									Type: Portland Cement	
									Interval: 0.0 - 47.5	
									Seal	
									Type: Bentonite	810
	SS-3	13.9-15.4	4-4-5	9	18		ML	Brown sandy SILT	Interval:47.5 - 49.0	
15									Filterpack	
									Type: Sand	
									Interval: 49.0 - 70.8	
										805
	SS-4	18.9-20.4	4-6-8	14	18			Red orange very fine sandy SILT, moist to damp	Screen	
20									Dia: 1"	
									Type: Schedule 40 PVC	
									Interval: 60.8 - 70.8	
										800
	SS-5	23.9-25.4	4-5-6	11	18					
25										
										795
	SS-6	28.9-30.4	7-7-6	13	18			Tan orange fine sandy SILT, moist to wet with black veins and sand lenses (saprolite)		
30										
	SS-7	33.9-35.4	11-11-10	21	18					

NOTES

SS = Split Spoon Sample
ST = Shelby Tube Sample
S = Bulk Sample
R = Core Run
RS = Rock Sample
REC = Rock Core Recovery
RQD = Rock Quality Designation

1. ▽ = Water Level At Termination of Boring
2. ▼ = Water Level After 24 Hours

S&ME
ENVIRONMENTAL SERVICES
ENGINEERING · TESTING
3118 Spring Forest Road
Raleigh, NC 27616

BORING LOG BC-17

PROJECT: **Duke Power-Belews Creek**
LOCATION: **Belews Creek, NC**
PROJECT NO.: **1054-04-955**
LOGGED BY: **A. Smith**
DATE DRILLED: **9/2/2004**
BORING DEPTH (ft): **71.1**

DRILLING CONTRACTOR: **S&ME, Inc.**
DRILLING METHOD: **4¼" H.S.A.**
DRILL RIG: **Mobile B-57**
TOP OF CASING ELEVATION (ft): **825.49**
WATER LEVEL TOB (ft bgs):
WATER LEVEL 24 HRS (ft bTOC): **56**

Depth (feet)	Sample Number	Sample Interval (feet)	Blows per 6 inches	SPT (N-Value)	Recovery (inches)	Rock RQD (%)	Lab USCS	Field Description & Remarks
								White and orange fine sandy SILT, moist with mica and black veins *(continued)*
	SS-8	38.9-39.9	19-20-50/0.4					Quartzite fragments and sand (PWR)
40								Tan orange and tan white fine sandy SILT (saprolite)
	SS-9	43.9-45.4	10-13-17					
45								
	R-1	49.2-51.0	--		13	0		Gray orange and white, highly fractured Quartz GNEISS (PWR)
50	R-2	51.0-52.4	--		8	0		Run 1: REC = 61% RQD = 0%
	R-3	52.4-56.1	--		26	27		Gray/white highly fractured Quartz GNEISS (PWR) Run 2: REC = 48% RQD = 0%
55	R-4	56.1-61.1	--		53	32		Brown to gray highly fractured Quartz GNEISS Run 3: REC = 59% RQD = 27%
								Run 4: REC = 88% RQD = 32%
60	R-5	61.1-65.0	--		47	64		Run 5: REC = 100% RQD = 64%
65	R-6	65.0-68.7	--		38	46		Run 6: REC = 86% RQD = 46%
	R-7	68.7-69.2	--		0	0		Run 7 REC = 0% RQD = NM
	R-8	69.2 - 71.1	--		23	74		

Well Construction Details

Protective Casing
Dia: 8.0 in.
Type: Flush
Interval: -0.25 ft.

Riser Casing
Dia: 1.0 in.
Type: Schedule 40 PVC
Interval: 0.0 - 60.8

Grout
Type: Portland Cement
Interval: 0.0 - 47.5

Seal
Type: Bentonite
Interval: 47.5 - 49.0

Filterpack
Type: Sand
Interval: 49.0 - 70.8

Screen
Dia: 1"
Type: Schedule 40 PVC
Interval: 60.8 - 70.8

Elevation (feet): 785, 780, 775, 770, 765, 760

NOTES

SS = Split Spoon Sample
ST = Shelby Tube Sample
S = Bulk Sample
R = Core Run
RS = Rock Sample
REC = Rock Core Recovery
RQD = Rock Quality Designation

1. ▽ = Water Level At Termination of Boring
2. ▼ = Water Level After 24 Hours

S&ME
ENVIRONMENTAL SERVICES
ENGINEERING · TESTING
3118 Spring Forest Road
Raleigh, NC 27616

BORING LOG BC-18

PROJECT: **Duke Power-Belews Creek**
LOCATION: **Belews Creek, NC**
PROJECT NO.: **1054-04-955**
LOGGED BY: **A. Smith**
DATE DRILLED: **8/30/2004**
BORING DEPTH (ft): **38.3**

DRILLING CONTRACTOR: **S&ME, Inc.**
DRILLING METHOD: **4¼" H.S.A.**
DRILL RIG: **Mobile B-57**
TOP OF CASING ELEVATION (ft): **783.74**
WATER LEVEL TOB (ft bgs):
WATER LEVEL 24 HRS (ft bTOC): **22.4**

Sample Information: Depth (feet)	Sample Number	Sample Interval (feet)	Blows per 6 inches	SPT (N-Value)	Recovery (inches)	Rock RQD (%)	Lab USCS	Symbol	Field Description & Remarks	Well Construction Details	Well Construction Graphic	Elevation (feet)
									FILL	Protective Casing Dia: 4.0 in. Type: Stickup Interval: 3.0 ft.		
									Brown fine sandy SILT			
	SS-1	3.5-5	10-12-15	27	18							779
									Brown fine sandy SILT, moist, with relict layering visible (saprolite)	Riser Casing Dia: 2.0 in. Type: Schedule 40 PVC Interval: 0.0 - 27.8		
5												
	SS-2	8.5-10	20-30-50/4	80	18					Grout Type: Portland Cement Interval: 0.0 - 22.0		774
10												
										Seal Type: Bentonite Interval:22.0 - 25.5		
	SS-3	13.5-13.8	50/4--	100	5				Brown clayey Sand PWR, moist, rock fragments at 13.5			769
15										Filterpack Type: Sand Interval: 25.5 - 38.1		
	SS-4	18.5-18.8	50/3--	100	4		SM		Tan brown/brown fine silty Sand PWR, moist, with rock fragments	Screen Dia: 2" Type: Schedule 40 PVC Interval: 27.8 - 37.8		764
20												
	SS-5	23.5-24.2	39-50/2-	100	8		SC-SM					759
25												
	SS-6	28.5-28.6	50/3--	100	4		SC-SM					754
30												
	SS-7	33.5-33.5	50/0.1--	100	1							

NOTES

SS = Split Spoon Sample
ST = Shelby Tube Sample
S = Bulk Sample
R = Core Run
RS = Rock Sample
REC = Rock Core Recovery
RQD = Rock Quality Designation

1. ▽ = Water Level At Termination of Boring
2. ▼ = Water Level After 24 Hours

S&ME
ENVIRONMENTAL SERVICES
ENGINEERING · TESTING
3118 Spring Forest Road
Raleigh, NC 27616

BORING LOG BC-18

PROJECT: **Duke Power-Belews Creek**
LOCATION: **Belews Creek, NC**
PROJECT NO.: **1054-04-955**
LOGGED BY: **A. Smith**
DATE DRILLED: **8/30/2004**
BORING DEPTH (ft): **38.3**

DRILLING CONTRACTOR: **S&ME, Inc.**
DRILLING METHOD: **4¼" H.S.A.**
DRILL RIG: **Mobile B-57**
TOP OF CASING ELEVATION (ft): **783.74**
WATER LEVEL TOB (ft bgs):
WATER LEVEL 24 HRS (ft bTOC): **22.4**

Sample Information								Symbol	Field Description & Remarks	Well Construction Details	Well Construction Graphic	Elevation (feet)
Depth (feet)	Sample Number	Sample Interval (feet)	Blows per 6 inches	SPT (N-Value)	Recovery (inches)	Rock RQD (%)	Lab USCS					
	SS-8	38.3-38.3	50/0.5--	100	0.5				Tan brown/brown fine silty Sand PWR, moist, with rock fragments *(continued)* Boring Terminated at 38.3	Protective Casing Dia: 4.0 in. Type: Stickup Interval: 3.0 ft. Riser Casing Dia: 2.0 in. Type: Schedule 40 PVC Interval: 0.0 - 27.8 Grout Type: Portland Cement Interval: 0.0 - 22.0 Seal Type: Bentonite Interval: 22.0 - 25.5 Filterpack Type: Sand Interval: 25.5 - 38.1 Screen Dia: 2" Type: Schedule 40 PVC Interval: 27.8 - 37.8		

NOTES
SS = Split Spoon Sample
ST = Shelby Tube Sample
S = Bulk Sample
R = Core Run
RS = Rock Sample
REC = Rock Core Recovery
RQD = Rock Quality Designation

1. ▽ = Water Level At Termination of Boring
2. ▼ = Water Level After 24 Hours

S&ME
ENVIRONMENTAL SERVICES
ENGINEERING • TESTING
3118 Spring Forest Road
Raleigh, NC 27616

BORING LOG BC-19

PROJECT: **Duke Power-Belews Creek**
LOCATION: **Belews Creek, NC**
PROJECT NO.: **1054-04-955**
LOGGED BY: **L. Ennis**
DATE DRILLED: **9/21/2004**
BORING DEPTH (ft): **57.2**

DRILLING CONTRACTOR: **S&ME, Inc.**
DRILLING METHOD: **4¼" H.S.A.**
DRILL RIG: **CME-550X**
TOP OF CASING ELEVATION (ft): **814.81**
WATER LEVEL TOB (ft bgs):
WATER LEVEL 24 HRS (ft bTOC): **52**

Depth (feet)	Sample Number	Sample Interval (feet)	Blows per 6 inches	SPT (N-Value)	Recovery (inches)	Rock RQD (%)	Lab USCS	Field Description & Remarks	Well Construction Details	Elevation (feet)
								TOPSOIL Orange brown clayey sandy SILT with orange and black oxidation, damp	Protective Casing Dia: Type: Stickup Interval: 2.76 ft.	
	S-1	2-7	--							810
	SS-1	3.5-5	12-8-10	18	16					
5									Riser Casing Dia: 1.0 in. Type: Schedule 40 PVC Interval: 0.0 - 46.0	
										805
	SS-2	8.5-10	4-4-5	9	16			Yellow orange sandy SILT, damp	Grout Type: Portland Cement Interval: 0.0 - 41.0	
10										
									Seal Type: Bentonite Interval:41.0 - 42.6	800
	SS-3	13.5-15	4-4-4	8	16					
15									Filterpack Type: Sand Interval: 42.6 - 56.0	
										795
	SS-4	18.5-20	5-5-8	13	18		ML	Tan sandy SILT	Screen Dia: 1" Type: Schedule 40 PVC Interval: 46.0 - 56.0	
20										
										790
	SS-5	23.5-25	5-8-12	20	18			Yellow orange brown silty clayey Sand SAPROLITE, micaceous, with some weathered k-feldspar lenses		
25										
	ST-1	27-29	--				SC			785
	SS-6	29.0-31.5	5-11-15	26	11					
30										
	SS-7	33.5-34.5	10-50/6-	60	12					

NOTES

SS = Split Spoon Sample
ST = Shelby Tube Sample
S = Bulk Sample
R = Core Run
RS = Rock Sample
REC = Rock Core Recovery
RQD = Rock Quality Designation

1. ▽ = Water Level At Termination of Boring
2. ▼ = Water Level After 24 Hours

S&ME
ENVIRONMENTAL SERVICES
ENGINEERING · TESTING
3118 Spring Forest Road
Raleigh, NC 27616

BORING LOG BC-19

PROJECT: **Duke Power-Belews Creek**
LOCATION: **Belews Creek, NC**
PROJECT NO.: **1054-04-955**
LOGGED BY: **L. Ennis**
DATE DRILLED: **9/21/2004**
BORING DEPTH (ft): **57.2**

DRILLING CONTRACTOR: **S&ME, Inc.**
DRILLING METHOD: **4¼" H.S.A.**
DRILL RIG: **CME-550X**
TOP OF CASING ELEVATION (ft): **814.81**
WATER LEVEL TOB (ft bgs):
WATER LEVEL 24 HRS (ft bTOC): **52**

Sample Information								Symbol	Field Description & Remarks	Well Construction Details	Well Construction Graphic	Elevation (feet)
Depth (feet)	Sample Number	Sample Interval (feet)	Blows per 6 inches	SPT (N-Value)	Recovery (inches)	Rock RQD (%)	Lab USCS					
									Yellow orange brown silty clayey Sand SAPROLITE, micaceous, with some weathered k-feldspar lenses *(continued)*	Protective Casing Dia: Type: Stickup Interval: 2.76 ft.		775
	SS-8	38.5-39.8	13-31-50/4	81	15							
40									Light brown and gray silty sand (saprolite), highly weathered micaceous rock, layering visible, dry	Riser Casing Dia: 1.0 in. Type: Schedule 40 PVC Interval: 0.0 - 46.0		
	SS-9	43.5-44.0	50/6--	100	4		SM			Grout Type: Portland Cement Interval: 0.0 - 41.0		770
45									Light brown and gray silty sand PWR, highly weathered micaceous rock, layering visible, dry	Seal Type: Bentonite Interval:41.0 - 42.6		765
	SS-10	48.5-48.9	50/5--	100	4		SM					
50										Filterpack Type: Sand Interval: 42.6 - 56.0		760
	SS-11	53.5-53.7	50/2--	100	1					Screen Dia: 1" Type: Schedule 40 PVC Interval: 46.0 - 56.0		
55									Auger Refusal at 57.2 ft.			

NOTES

SS = Split Spoon Sample
ST = Shelby Tube Sample
S = Bulk Sample
R = Core Run
RS = Rock Sample
REC = Rock Core Recovery
RQD = Rock Quality Designation

1. ▽ = Water Level At Termination of Boring
2. ▼ = Water Level After 24 Hours

S&ME
ENVIRONMENTAL SERVICES
ENGINEERING · TESTING
3118 Spring Forest Road
Raleigh, NC 27616

BORING LOG BC-20

PROJECT: **Duke Power-Belews Creek**
LOCATION: **Belews Creek, NC**
PROJECT NO.: **1054-04-955**
LOGGED BY: **A. Smith**
DATE DRILLED: **8/31/2004**
BORING DEPTH (ft): **21.9**

DRILLING CONTRACTOR: **S&ME, Inc.**
DRILLING METHOD: **4¼" H.S.A.**
DRILL RIG: **Mobile B-57**
TOP OF CASING ELEVATION (ft): **757.22**
WATER LEVEL TOB (ft bgs):
WATER LEVEL 24 HRS (ft bTOC): **11.2**

Depth (feet)	Sample Number	Sample Interval (feet)	Blows per 6 inches	SPT (N-Value)	Recovery (inches)	Rock RQD (%)	Lab USCS	Symbol	Field Description & Remarks	Well Construction Details	Elevation (feet)
									ABC Stone and Fabric	Protective Casing Dia: 4.0 in. Type: Stickup Interval: 2.98 ft.	
	S-1	1-6	--						Tan/brown fine silty SAND, moist with mica fragments		
	SS-1	3.5-5	14-22-19	41	18						752
5										Riser Casing Dia: 2.0 in. Type: Schedule 40 PVC Interval: 0 - 11.6	
	SS-2	8.5-9.0	15-11-15	26	18						747
10									Orange and brown fine sandy SILT, moist, with some quartz and mica rock fragments (saprolite)	Grout Type: Portland Cement Interval: 0.0 - 7.3	
	SS-3	13.5-15	50/0.5--	100	0.5				Gray brown fine sandy Silt PWR moist with mica fragments	Seal Type: Bentonite Interval:7.3 - 9.6	742
15										Filterpack Type: Sand Interval: 9.6 - 21.6	
	SS-4	18.5-18.6	50/0.1--	100	0.1				Tan silty very fine Sand PWR with trace rock fragments	Screen Dia: 2" Type: Schedule 40 PVC Interval: 11.6 - 21.6	737
20									Boring terminated at 21.9 ft.		

NOTES

SS = Split Spoon Sample
ST = Shelby Tube Sample
S = Bulk Sample
R = Core Run
RS = Rock Sample
REC = Rock Core Recovery
RQD = Rock Quality Designation

1. ▽ = Water Level At Termination of Boring
2. ▼ = Water Level After 24 Hours

S&ME
ENVIRONMENTAL SERVICES
ENGINEERING · TESTING
3118 Spring Forest Road
Raleigh, NC 27616

BORING LOG BC-20A

PROJECT:	**Duke Power-Belews Creek**	DRILLING CONTRACTOR:	**S&ME, Inc.**
LOCATION:	**Belews Creek, NC**	DRILLING METHOD:	**4¼" H.S.A.**
PROJECT NO.:	**1054-04-955**	DRILL RIG:	**Mobile B-57**
LOGGED BY:	**A. Smith**	TOP OF CASING ELEVATION (ft):	**757.22**
DATE DRILLED:	**8/31/2004**	WATER LEVEL TOB (ft bgs):	
BORING DEPTH (ft):	**34.4**	WATER LEVEL 24 HRS (ft bTOC):	**11.2**

Depth (feet)	Sample Number	Sample Interval (feet)	Blows per 6 inches	SPT (N-Value)	Recovery (inches)	Rock RQD (%)	Lab USCS	Field Description & Remarks	Well Construction Details	Elevation (feet)
								ABC Stone and Fabric	Protective Casing	
								Tan/brown fine silty SAND, moist with mica fragments	Dia:	
									Type:	
	S-1	1-6	--						Interval:	752
	SS-1	3.5-5	14-22-19	41	18					
5									Riser Casing	
									Dia:	
									Type:	
									Interval:	
										747
	SS-2	8.5-9.0	15-11-15	26	18			Orange and brown fine sandy SILT, moist, with some quartz and mica rock fragments (saprolite)	Grout	
10									Type: Portland	
									Interval: 0.0 - 34.4	
									Seal	
									Type:	742
	SS-3	13.5-15	50/0.5--	100	0.5			Gray brown fine sandy Silt PWR moist with mica fragments	Interval:	
15									Filterpack	
									Type:	
									Interval:	
										737
	SS-4	18.5-18.6	50/0.1--	100	0.1			Tan silty very fine Sand PWR with trace rock fragments	Screen	
20									Dia:	
									Type:	
									Interval:	
	R-1	22.9-25.6	--		24	0		Brown tan highly fractured GNEISS with Quartz veins REC = 74% RQD= 0%		732
25	R-2	25.6-30.6	--		37	28		Brown tan medium to highly fractured GNEISS with Quartz veins REC = 62% RQD = 28%		727
30	R-3	30.6-34.4	--		40	0		Brown tan highly fractured GNEISS with Quartz veins REC = 88% RQD = 0% Boring terminated at 34.4 ft.		

NOTES

SS = Split Spoon Sample
ST = Shelby Tube Sample
S = Bulk Sample
R = Core Run
RS = Rock Sample
REC = Rock Core Recovery
RQD = Rock Quality Designation

1. ▽ = Water Level At Termination of Boring
2. ▼ = Water Level After 24 Hours

S&ME
ENVIRONMENTAL SERVICES
ENGINEERING · TESTING
3118 Spring Forest Road
Raleigh, NC 27616

BORING LOG BC-21

PROJECT: **Duke Power-Belews Creek**
LOCATION: **Belews Creek, NC**
PROJECT NO.: **1054-04-955**
LOGGED BY: **A. Smith**
DATE DRILLED: **9/1/2004**
BORING DEPTH (ft): **14.2**

DRILLING CONTRACTOR: **S&ME, Inc.**
DRILLING METHOD: **4¼" H.S.A.**
DRILL RIG: **Mobile B-57**
TOP OF CASING ELEVATION (ft): **756.69**
WATER LEVEL TOB (ft bgs):
WATER LEVEL 24 HRS (ft bTOC): **7.7**

Sample Information								Symbol	Field Description & Remarks	Well Construction Details	Well Construction Graphic	Elevation (feet)
Depth (feet)	Sample Number	Sample Interval (feet)	Blows per 6 inches	SPT (N-Value)	Recovery (inches)	Rock RQD (%)	Lab USCS					
									(LITHOLOGY TAKEN FROM BC-21A) ABC Stone and fabric	Protective Casing		
	S-1	0.0-5.0	--				CL-ML		Tan orange silty clayey SAND, moist to wet at 6	Dia: 4.0 in. Type: Stickup Interval: 2.94 ft.		752
	SS-1	3.7-5.2	6-7-6	13	18		SM			Riser Casing Dia: 2.0 in. Type: Schedule 40 PVC Interval: 0 - 3.9		747
5												
	SS-2	8.7-10.2	9-10-12	22	18				Tan orange clayey silty very fine SAND, wet. Relict layering visible (saprolite)	Grout Type: Portland Cement Interval: 0.0 - 1.3		
10										Seal Type: Bentonite Interval:1.3 - 3.0		
									Boring terminated at 14.2 ft.	Filterpack Type: Sand Interval: 3.0 - 13.9		
										Screen Dia: 2" Type: Schedule 40 PVC Interval: 3.9 - 13.9		

NOTES

SS = Split Spoon Sample
ST = Shelby Tube Sample
S = Bulk Sample
R = Core Run
RS = Rock Sample
REC = Rock Core Recovery
RQD = Rock Quality Designation

1. ▽ = Water Level At Termination of Boring
2. ▼ = Water Level After 24 Hours

S&ME
ENVIRONMENTAL SERVICES
ENGINEERING • TESTING
3118 Spring Forest Road
Raleigh, NC 27616

BORING LOG BC-21A

PROJECT: **Duke Power-Belews Creek**
LOCATION: **Belews Creek, NC**
PROJECT NO.: **1054-04-955**
LOGGED BY: **A. Smith**
DATE DRILLED: **9/1/2004**
BORING DEPTH (ft): **44.6**

DRILLING CONTRACTOR: **S&ME, Inc.**
DRILLING METHOD: **4¼" H.S.A.**
DRILL RIG: **Mobile B-57**
TOP OF CASING ELEVATION (ft):
WATER LEVEL TOB (ft bgs):
WATER LEVEL 24 HRS (ft bTOC): **7.7**

Depth (feet)	Sample Number	Sample Interval (feet)	Blows per 6 inches	SPT (N-Value)	Recovery (inches)	Rock RQD (%)	Lab USCS	Field Description & Remarks	Well Construction Details
								ABC Stone and fabric	Protective Casing
	S-1	0.0-5.0	--				CL-ML	Tan orange silty clayey SAND, moist to wet at 6	Dia: Type: Interval:
	SS-1	3.7-5.2	6-7-6	13	18		SM		Riser Casing Dia: Type: Interval:
5									
	SS-2	8.7-10.2	9-10-12	22	18			Tan orange clayey silty very fine SAND, wet. Relict layering visible (saprolite)	Grout Type: Portland Interval: 0 - 44.6
10									
									Seal Type: Interval:
	SS-3	13.7-13.72	50/0.2--	100	0.2			Tan orange PWR at 13.7 ft.	
15									Filterpack Type: Interval:
	SS-4	18.7-18.73	50/0.4--	100	0.4			Tan orange fine silty SAND with trace quartz lenses, wet, PWR. Auger refusal at 34.6 ft.	Screen Dia: Type: Interval:
20									
	SS-5	23.7-23.73	50/0.3--	100	0.3				
25									
	SS-6	28.7-28.72	50/0.2--	100	0.2				
30									
	R-1	34.6-39.6	--		50	56			

NOTES
SS = Split Spoon Sample
ST = Shelby Tube Sample
S = Bulk Sample
R = Core Run
RS = Rock Sample
REC = Rock Core Recovery
RQD = Rock Quality Designation

1. ▽ = Water Level At Termination of Boring
2. ▼ = Water Level After 24 Hours

S&ME
ENVIRONMENTAL SERVICES
ENGINEERING · TESTING
3118 Spring Forest Road
Raleigh, NC 27616

BORING LOG BC-21A

PROJECT: **Duke Power-Belews Creek**
LOCATION: **Belews Creek, NC**
PROJECT NO.: **1054-04-955**
LOGGED BY: **A. Smith**
DATE DRILLED: **9/1/2004**
BORING DEPTH (ft): **44.6**

DRILLING CONTRACTOR: **S&ME, Inc.**
DRILLING METHOD: **4¼" H.S.A.**
DRILL RIG: **Mobile B-57**
TOP OF CASING ELEVATION (ft):
WATER LEVEL TOB (ft bgs):
WATER LEVEL 24 HRS (ft bTOC): **7.7**

Sample Information								Symbol	Field Description & Remarks	Well Construction Details	Well Construction Graphic	Elevation (feet)
Depth (feet)	Sample Number	Sample Interval (feet)	Blows per 6 inches	SPT (N-Value)	Recovery (inches)	Rock RQD (%)	Lab USCS					
										Protective Casing Dia: Type: Interval:		
									Tan-gray and white moderately fractured quartz GNEISS REC = 84% RQD = 56%			
40	R-2	39.6-44.6	--		48	8			Tan-gray and white highly fractured quartz GNEISS REC = 80% RQD = 8%	Riser Casing Dia: Type: Interval:		
										Grout Type: Portland Interval: 0 - 44.6		
									Boring Terminated at 44.6	Seal Type: Interval:		
										Filterpack Type: Interval:		
										Screen Dia: Type: Interval:		

NOTES

SS = Split Spoon Sample
ST = Shelby Tube Sample
S = Bulk Sample
R = Core Run
RS = Rock Sample
REC = Rock Core Recovery
RQD = Rock Quality Designation

1. ▽ = Water Level At Termination of Boring
2. ▼ = Water Level After 24 Hours

S&ME
ENVIRONMENTAL SERVICES
ENGINEERING · TESTING
3118 Spring Forest Road
Raleigh, NC 27616

BORING LOG BC-22

PROJECT: **Duke Power-Belews Creek**
LOCATION: **Belews Creek, NC**
PROJECT NO.: **1054-04-955**
LOGGED BY: **L. Ennis**
DATE DRILLED: **9/24/2004**
BORING DEPTH (ft): **13**

DRILLING CONTRACTOR: **S&ME, Inc.**
DRILLING METHOD: **4¼" H.S.A.**
DRILL RIG: **CME-550X**
TOP OF CASING ELEVATION (ft): **764.53**
WATER LEVEL TOB (ft bgs):
WATER LEVEL 24 HRS (ft bTOC): **1.5**

Depth (feet)	Sample Number	Sample Interval (feet)	Blows per 6 inches	SPT (N-Value)	Recovery (inches)	Rock RQD (%)	Lab USCS	Symbol	Field Description & Remarks	Well Construction Details	Well Construction Graphic	Elevation (feet)
	S-1	0.0-5.0	--				CL		(LITHOLOGY TAKEN FROM BC-22A) TOPSOIL Orange tan brown sandy silty CLAY, wet	Protective Casing Dia: 4.0 in. Type: Stickup Interval: 2.09 ft.		
	SS-1	3.5-4.8	8-15-50/4"		15				Tan brown sandy silty CLAY, moist Tan and white sandy silty CLAY with rock fragments, wet (saprolite)	Riser Casing Dia: 2.0 in. Type: Schedule 40 PVC Interval: 0.0 - 3.0		760
5												
	SS-2	8.5-8.7	50/2"--		1					Grout Type: Portland Cement Interval: 0.0 - 1.0		755
10												
									Boring terminated at 13 ft.	Seal Type: Bentonite Interval:1.0 - 2.0 Filterpack Type: Sand Interval: 2.0 - 13.0 Screen Dia: 2" Type: Schedule 40 PVC Interval: 3.0 - 13.0		

NOTES

SS = Split Spoon Sample
ST = Shelby Tube Sample
S = Bulk Sample
R = Core Run
RS = Rock Sample
REC = Rock Core Recovery
RQD = Rock Quality Designation

1. ▽ = Water Level At Termination of Boring
2. ▼ = Water Level After 24 Hours

S&ME
ENVIRONMENTAL SERVICES
ENGINEERING · TESTING
3118 Spring Forest Road
Raleigh, NC 27616

BORING LOG BC-22A

PROJECT: **Duke Power-Belews Creek**
LOCATION: **Belews Creek, NC**
PROJECT NO.: **1054-04-955**
LOGGED BY: **L. Ennis**
DATE DRILLED: **9/24/2004**
BORING DEPTH (ft): **31.9**

DRILLING CONTRACTOR: **S&ME, Inc.**
DRILLING METHOD: **4¼" H.S.A.**
DRILL RIG: **CME-550X**
TOP OF CASING ELEVATION (ft): **764.53**
WATER LEVEL TOB (ft bgs):
WATER LEVEL 24 HRS (ft bTOC): **1.5**

Depth (feet)	Sample Number	Sample Interval (feet)	Blows per 6 inches	SPT (N-Value)	Recovery (inches)	Rock RQD (%)	Lab USCS	Field Description & Remarks	Well Construction Details	Elevation (feet)
	S-1	0.0-5.0	--				CL	TOPSOIL Orange tan brown sandy silty CLAY, wet	Protective Casing Dia: Type: Interval:	760
	SS-1	3.5-4.8	8-15-50/4"		15			Tan brown sandy silty CLAY, moist Tan and white sandy silty CLAY with rock fragments, wet (saprolite)	Riser Casing Dia: Type: Interval:	755
5										
	SS-2	8.5-8.7	50/2"--		1				Grout Type: Portland Interval: 0.0 - 31.9	
10										
	SS-3	13.5-14	50/6"--		3			Gray silty Sand SAPROLITE with visible layering, orange oxidized layers, olive green layers, wet	Seal Type: Interval:	750
15									Filterpack Type: Interval:	
	SS-4	18.5-18.8	50/3"--		1			Tan and white SAND, PWR with some silt and rock fragments, wet	Screen Dia: Type: Interval:	745
20										
	R-1	21.9-26.9	--		55	26		Gray Quartzite Run 1: REC = 92% RQD = 26%		740
25										
	R-2	26.9-31.9	--		55	45		Run 2: REC = 92% RQD = 45%		735
30										
								Boring terminated at 31.9 ft.		

NOTES
SS = Split Spoon Sample
ST = Shelby Tube Sample
S = Bulk Sample
R = Core Run
RS = Rock Sample
REC = Rock Core Recovery
RQD = Rock Quality Designation

1. ▽ = Water Level At Termination of Boring
2. ▼ = Water Level After 24 Hours

S&ME
ENVIRONMENTAL SERVICES
ENGINEERING · TESTING
3118 Spring Forest Road
Raleigh, NC 27616

BORING LOG BC-23

PROJECT: **Duke Power-Belews Creek**
LOCATION: **Belews Creek, NC**
PROJECT NO.: **1054-04-955**
LOGGED BY: **L. Ennis**
DATE DRILLED: **9/2/2004**
BORING DEPTH (ft): **88.6**

DRILLING CONTRACTOR: **S&ME, Inc.**
DRILLING METHOD: **4¼" H.S.A.**
DRILL RIG: **CME-550X**
TOP OF CASING ELEVATION (ft):
WATER LEVEL TOB (ft bgs):
WATER LEVEL 24 HRS (ft bTOC):

Depth (feet)	Sample Number	Sample Interval (feet)	Blows per 6 inches	SPT (N-Value)	Recovery (inches)	Rock RQD (%)	Lab USCS	Symbol	Field Description & Remarks	Well Construction Details	Well Construction Graphic	Elevation (feet)
									TOPSOIL Orange/Yellow brown silty SAND, dry	Protective Casing Dia: Type: Interval:		
	S-1	1-6	--				SC-SM					
	SS-1	3.5-4.5	38-50/6-	88	7				Light tan/ yellow orange silty clayey SAND with rock fragments, micaceous SAPROLITE, moist at 13.5	Riser Casing Dia: Type: Interval:		
5												
	SS-2	8.5-9.5	30-50/6-	80	10					Grout Type: Portland Interval: 0.0 - 89.6		
10												
	SS-3	13.5-15	7-8-8	16	12					Seal Type: Interval:		
									Light red brown sandy silt SAPROLITE, with visible micaceous layering, moist			
15										Filterpack Type: Interval:		
	SS-4	18.5-19.9	28-41-50/5"	91	16					Screen Dia: Type: Interval:		
20												
	SS-5	23.5-25	12-15-15	30	17							
25												
	SS-6	28.5-30	7-11-11	22	18							
30									Pink and light tan/white silt SAPROLITE, with micaceous layering, moist			
	SS-7	33.5-35	11-21-24	45	13							

NOTES

SS = Split Spoon Sample
ST = Shelby Tube Sample
S = Bulk Sample
R = Core Run
RS = Rock Sample
REC = Rock Core Recovery
RQD = Rock Quality Designation

1. ▽ = Water Level At Termination of Boring
2. ▼ = Water Level After 24 Hours

S&ME
ENVIRONMENTAL SERVICES
ENGINEERING · TESTING
3118 Spring Forest Road
Raleigh, NC 27616

BORING LOG BC-23

PROJECT: **Duke Power-Belews Creek**
LOCATION: **Belews Creek, NC**
PROJECT NO.: **1054-04-955**
LOGGED BY: **L. Ennis**
DATE DRILLED: **9/2/2004**
BORING DEPTH (ft): **88.6**

DRILLING CONTRACTOR: **S&ME, Inc.**
DRILLING METHOD: **4¼" H.S.A.**
DRILL RIG: **CME-550X**
TOP OF CASING ELEVATION (ft):
WATER LEVEL TOB (ft bgs):
WATER LEVEL 24 HRS (ft bTOC):

Depth (feet)	Sample Number	Sample Interval (feet)	Blows per 6 inches	SPT (N-Value)	Recovery (inches)	Rock RQD (%)	Lab USCS	Symbol	Field Description & Remarks	Well Construction Details	Well Construction Graphic	Elevation (feet)
	SS-8	38.5-39.4	22-50/5"-	72	11				Medium red brown fine sandy silt SAPROLITE, with micaceous layering, moist *(continued)*	Protective Casing Dia: Type: Interval:		
40									Pink/red and gray sandy silt SAPROLITE, with micaceous layering, moist	Riser Casing Dia: Type: Interval:		
	SS-9	43.5-45	11-21-26	47	15					Grout Type: Portland Interval: 0.0 - 89.6		
45										Seal Type: Interval:		
	SS-10	48.5-49.4	31-50/5"-	81	11							
50										Filterpack Type: Interval:		
	SS-11	53.5-54.5	32-50/6-	82	12				Olive gray micaceous sandy silt SAPROLITE with visible layering, moist	Screen Dia: Type: Interval:		
55												
	SS-12	58.5-60	19-18-27	45	10							
60												
	SS-13	63.5-64.9	22-47-50/4.5"	97			SC		Tan brown micaceous clayey SAND PWR, moist			
65												
	SS-14	68.5-69	50/6--	100								

NOTES

SS = Split Spoon Sample
ST = Shelby Tube Sample
S = Bulk Sample
R = Core Run
RS = Rock Sample
REC = Rock Core Recovery
RQD = Rock Quality Designation

1. ▽ = Water Level At Termination of Boring
2. ▼ = Water Level After 24 Hours

S&ME
ENVIRONMENTAL SERVICES
ENGINEERING · TESTING
3118 Spring Forest Road
Raleigh, NC 27616

BORING LOG BC-23

PROJECT:	**Duke Power-Belews Creek**	DRILLING CONTRACTOR:	**S&ME, Inc.**
LOCATION:	**Belews Creek, NC**	DRILLING METHOD:	**4¼" H.S.A.**
PROJECT NO.:	**1054-04-955**	DRILL RIG:	**CME-550X**
LOGGED BY:	**L. Ennis**	TOP OF CASING ELEVATION (ft):	
DATE DRILLED:	**9/2/2004**	WATER LEVEL TOB (ft bgs):	
BORING DEPTH (ft):	**88.6**	WATER LEVEL 24 HRS (ft bTOC):	

Sample Information								Symbol	Field Description & Remarks	Well Construction Details	Well Construction Graphic	Elevation (feet)
Depth (feet)	Sample Number	Sample Interval (feet)	Blows per 6 inches	SPT (N-Value)	Recovery (inches)	Rock RQD (%)	Lab USCS					
									Tan brown micaceous clayey SAND PWR, moist *(continued)*	Protective Casing Dia: Type: Interval:		
	SS-15	73.5-73.8	50/3.5"--									
75									Yellow orange silty SAND PWR, no layering, dry	Riser Casing Dia: Type: Interval:		
	SS-16	78.5-78.9	50/4"--							Grout Type: Portland Interval: 0.0 - 89.6		
80										Seal Type: Interval:		
	SS-17	83.5-83-8	50/3.5"--									
85										Filterpack Type: Interval:		
	SS-18	88.5-88.6	50/1"--							Screen Dia: Type: Interval:		
									Auger Refusal at 88.6 ft.			

NOTES

SS = Split Spoon Sample
ST = Shelby Tube Sample
S = Bulk Sample
R = Core Run
RS = Rock Sample
REC = Rock Core Recovery
RQD = Rock Quality Designation

1. ▽ = Water Level At Termination of Boring
2. ▼ = Water Level After 24 Hours

S&ME
ENVIRONMENTAL SERVICES
ENGINEERING · TESTING
3118 Spring Forest Road
Raleigh, NC 27616

BORING LOG BC-23A

PROJECT: **Duke Power-Belews Creek**
LOCATION: **Belews Creek, NC**
PROJECT NO.: **1054-04-955**
LOGGED BY: **L. Ennis**
DATE DRILLED: **9/2/2004**
BORING DEPTH (ft): **102.7**

DRILLING CONTRACTOR: **S&ME, Inc.**
DRILLING METHOD: **4¼" H.S.A.**
DRILL RIG: **CME-550X**
TOP OF CASING ELEVATION (ft): **863.79**
WATER LEVEL TOB (ft bgs):
WATER LEVEL 24 HRS (ft bTOC): **81.42**

Depth (feet)	Sample Number	Sample Interval (feet)	Blows per 6 inches	SPT (N-Value)	Recovery (inches)	Rock RQD (%)	Lab USCS	Symbol	Field Description & Remarks	Well Construction Details	Well Construction Graphic	Elevation (feet)
									(Lithology taken from BC-23) TOPSOIL	Protective Casing		
	S-1	1-6	--				SC-SM		Orange/Yellow brown silty SAND, dry	Dia: 4.0 in. Type: Stickup Interval: 2.15 ft.		
	SS-1	3.5-4.5	38-50/6-	88	7							859
5									Light tan/ yellow orange silty clayey SAND with rock fragments, micaceous SAPROLITE, moist at 13.5	Riser Casing Dia: 2.0 in. Type: Schedule 40 PVC Interval: 0.0 - 76.7		
												854
	SS-2	8.5-9.5	30-50/6-	80	10					Grout Type: Portland Cement Interval: 0.0 - 72.1		
10												
	SS-3	13.5-15	7-8-8	16	12					Seal Type: Bentonite Interval:72.1 - 74.0		849
15									Light red brown sandy silt SAPROLITE, with visible micaceous layering, moist	Filterpack Type: Sand Interval: 74.0 - 101.7		
	SS-4	18.5-19.9	28-41-50/5"	91	16					Screen Dia: 2" Type: Schedule 40 PVC Interval: 76.7 - 101.7		844
20												
	SS-5	23.5-25	12-15-15	30	17							839
25												
	SS-6	28.5-30	7-11-11	22	18							834
30									Pink and light tan/white silt SAPROLITE, with micaceous layering, moist			
	SS-7	33.5-35	11-21-24	45	13							

NOTES

SS = Split Spoon Sample
ST = Shelby Tube Sample
S = Bulk Sample
R = Core Run
RS = Rock Sample
REC = Rock Core Recovery
RQD = Rock Quality Designation

1. ▽ = Water Level At Termination of Boring
2. ▼ = Water Level After 24 Hours

S&ME
ENVIRONMENTAL SERVICES
ENGINEERING · TESTING
3118 Spring Forest Road
Raleigh, NC 27616

BORING LOG BC-23A

PROJECT: **Duke Power-Belews Creek**
LOCATION: **Belews Creek, NC**
PROJECT NO.: **1054-04-955**
LOGGED BY: **L. Ennis**
DATE DRILLED: **9/2/2004**
BORING DEPTH (ft): **102.7**

DRILLING CONTRACTOR: **S&ME, Inc.**
DRILLING METHOD: **4¼" H.S.A.**
DRILL RIG: **CME-550X**
TOP OF CASING ELEVATION (ft): **863.79**
WATER LEVEL TOB (ft bgs):
WATER LEVEL 24 HRS (ft bTOC): **81.42**

Depth (feet)	Sample Number	Sample Interval (feet)	Blows per 6 inches	SPT (N-Value)	Recovery (inches)	Rock RQD (%)	Lab USCS	Field Description & Remarks	Well Construction Details	Elevation (feet)
								Medium red brown fine sandy silt SAPROLITE, with micaceous layering, moist *(continued)*	Protective Casing Dia: 4.0 in. Type: Stickup Interval: 2.15 ft.	
	SS-8	38.5-39.4	22-50/5"-	72	11					824
									Riser Casing Dia: 2.0 in. Type: Schedule 40 PVC Interval: 0.0 - 76.7	
40								Pink/red and gray sandy silt SAPROLITE, with micaceous layering, moist		
	SS-9	43.5-45	11-21-26	47	15					819
									Grout Type: Portland Cement Interval: 0.0 - 72.1	
45										
									Seal Type: Bentonite Interval:72.1 - 74.0	
	SS-10	48.5-49.4	31-50/5"-	81	11					814
50									Filterpack Type: Sand Interval: 74.0 - 101.7	
	SS-11	53.5-54.5	32-50/6-	82	12			Olive gray micaceous sandy silt SAPROLITE with visible layering, moist	Screen Dia: 2" Type: Schedule 40 PVC Interval: 76.7 - 101.7	809
55										
	SS-12	58.5-60	19-18-27	45	10					804
60										
	SS-13	63.5-64.9	22-47-50/4.5"	97			SC	Tan brown micaceous clayey SAND PWR, moist		799
65										
	SS-14	68.5-69	50/6--	100						

NOTES

SS = Split Spoon Sample
ST = Shelby Tube Sample
S = Bulk Sample
R = Core Run
RS = Rock Sample
REC = Rock Core Recovery
RQD = Rock Quality Designation

1. ▽ = Water Level At Termination of Boring
2. ▼ = Water Level After 24 Hours

S&ME
ENVIRONMENTAL SERVICES
ENGINEERING · TESTING
3118 Spring Forest Road
Raleigh, NC 27616

BORING LOG BC-23A

PROJECT:	Duke Power-Belews Creek	DRILLING CONTRACTOR:	S&ME, Inc.
LOCATION:	Belews Creek, NC	DRILLING METHOD:	4¼" H.S.A.
PROJECT NO.:	1054-04-955	DRILL RIG:	CME-550X
LOGGED BY:	L. Ennis	TOP OF CASING ELEVATION (ft):	863.79
DATE DRILLED:	9/2/2004	WATER LEVEL TOB (ft bgs):	
BORING DEPTH (ft):	102.7	WATER LEVEL 24 HRS (ft bTOC):	81.42

Depth (feet)	Sample Number	Sample Interval (feet)	Blows per 6 inches	SPT (N-Value)	Recovery (inches)	Rock RQD (%)	Lab USCS	Field Description & Remarks
								Tan brown micaceous clayey SAND PWR, moist *(continued)*
	SS-15	73.5-73.8	50/3.5"--					
75								Yellow orange silty SAND PWR, no layering, dry
	SS-16	78.5-78.9	50/4"--					
80								
	SS-17	83.5-83-8	50/3.5"--					
	R-1	84.6-87.7	--		28	21		Light gray/white Quartz GNEISS, highly fractured
85								Run 1 REC = 75% RQD = 21%
	R-2	87.7-92.7	--		26	6		
	SS-18	88.5-88.6	50/1"--					Run 2 REC = 43% RQD = 6%
90								
	R-3	92.7-97.7	--		36	21		Gray slightly fractured Quartz GNEISS
95								Run 3 REC = 60% RQD = 21%
	R-4	97.7-102.7	--		60	28		Run 4 REC = 100% RQD = 28%
100								
								Boring Terminated at 102.7 ft.

Well Construction Details

Protective Casing
Dia: 4.0 in.
Type: Stickup
Interval: 2.15 ft.

Riser Casing
Dia: 2.0 in.
Type: Schedule 40 PVC
Interval: 0.0 - 76.7

Grout
Type: Portland Cement
Interval: 0.0 - 72.1

Seal
Type: Bentonite
Interval:72.1 - 74.0

Filterpack
Type: Sand
Interval: 74.0 - 101.7

Screen
Dia: 2"
Type: Schedule 40 PVC
Interval: 76.7 - 101.7

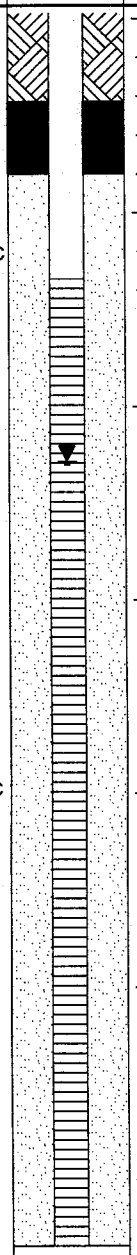

Elevation (feet): 789, 784, 779, 774, 769, 764

NOTES

SS = Split Spoon Sample
ST = Shelby Tube Sample
S = Bulk Sample
R = Core Run
RS = Rock Sample
REC = Rock Core Recovery
RQD = Rock Quality Designation

1. ▽ = Water Level At Termination of Boring
2. ▼ = Water Level After 24 Hours

S&ME
ENVIRONMENTAL SERVICES
ENGINEERING • TESTING
3118 Spring Forest Road
Raleigh, NC 27616

APPENDIX III

PHOTOGRAPHS OF ROCK CORES AND ROCK OUTCROPS

Run 1 (11.0 - 16.0')

Recovery: 4.6'
RQD: 34%
Rock Type: Quartz Gneiss

Run 2 (16.0 - 21.0')

Recovery: 1.5'
RQD: 43%
Rock Type: Quartz Gneiss

FGD Scrubber Landfill	Boring:	BC-1
Duke Power - Belews Creek Steam Station	Sample Depth:	11.0 - 21.0
Belews Creek, Stokes County, North Carolina	Box:	1 of 1
S&ME Project No. 1264-02-576		

Run 1 (38.0 - 43.0')

Recovery: 2.0'
RQD: 0%
Rock Type: Interlayered Schist and Quartz PWR

Run 2 (43.0 - 48.0')

Recovery: 2.25'
RQD: 0%
Rock Type: Interlayered Schist and Quartz PWR

FGD Scrubber Landfill	Boring:	BC-3
Duke Power - Belews Creek Steam Station	Sample Depth:	38.0 - 48.0'
Belews Creek, Stokes County, North Carolina	Box:	1 of 1
S&ME Project No. 1264-02-576		



Run 1 (40.8 - 46.3')

Recovery: 4.0'
RQD: 26%
Rock Type: Quartz Gneiss PWR

Run 2 (46.3 - 51.3')

Recovery: 3.3'
RQD: 0%
Rock Type: Quartz Gneiss PWR

FGD Scrubber Landfill	Boring:	BC-3A
Duke Power - Belews Creek Steam Station	Sample Depth:	40.8 - 51.3'
Belews Creek, Stokes County, North Carolina	Box:	1 of 3
S&ME Project No. 1264-02-576		

Run 3 (54.0 - 61.3')

Recovery: 4.5'
RQD: 60%
Rock Type: Quartz Gneiss
PWR

FGD Scrubber Landfill	Boring:	BC-3A
Duke Power - Belews Creek Steam Station	Sample Depth:	54.0 - 61.3'
Belews Creek, Stokes County, North Carolina	Box:	2 of 3
S&ME Project No. 1264-02-576		

Run 4 (61.3 - 71.3')

Recovery: 6.5'
RQD: 56%
Rock Type: Quartz Gneiss

FGD Scrubber Landfill	Boring:	BC-3A
Duke Power - Belews Creek Steam Station	Sample Depth:	61.3 - 71.3'
Belews Creek, Stokes County, North Carolina	Box:	3 of 3
S&ME Project No. 1264-02-576		

Run 1 (50.0 - 58.0')
Recovery: 2.5'
RQD: 8%
Rock Type: Qrtz-Feldspar Gneiss

Run 2 (58.0 - 62.0)
Recovery: 2.0'
RQD: 35%
Rock Type: Qrtz-Feldspar Gneiss

FGD Scrubber Landfill	Boring:	BC-4
Duke Power - Belews Creek Steam Station	Sample Depth:	50.0 - 62.0'
Belews Creek, Stokes County, North Carolina	Box:	1 of 1
S&ME Project No. 1264-02-576		

Run 1 (28.5 - 33.5')

Recovery: 4.5'
RQD: 53%
Rock Type: Granitic and Augen Gneiss

Run 2 (33.5 - 38.5')

Recovery: 5.0'
RQD: 97%
Rock Type: Granitic and Augen Gneiss

FGD Scrubber Landfill	Boring:	BC-6
Duke Power - Belews Creek Steam Station	Sample Depth:	28.5 - 38.5'
Belews Creek, Stokes County, North Carolina	Box:	1 of 1
S&ME Project No. 1264-02-576		

Run 1 (36.3 - 46.3')

Recovery: 9.0'
RQD: 49%
Rock Type: Quartz Gneiss

FGD Scrubber Landfill	Boring:	BC-7
Duke Power - Belews Creek Steam Station	Sample Depth:	36.3 - 46.3'
Belews Creek, Stokes County, North Carolina	Box:	1 of 2
S&ME Project No. 1264-02-576		

Run 2 (46.3 - 52.3')

Recovery: 5.16'
RQD: 81%
Rock Type: Quartz Gneiss

FGD Scrubber Landfill	Boring:	BC-7
Duke Power - Belews Creek Steam Station	Sample Depth:	46.3 - 52.3
Belews Creek, Stokes County, North Carolina	Box:	2 of 2
S&ME Project No. 1264-02-576		

Run 1 (25.2 - 29.7')

Recovery: 2.9'
RQD: 0%
Rock Type: Quartz Gneiss PWR

Run 2 (29.7 - 37.5')

Recovery: 2.9'
RQD: 0%
Rock Type: Quartz Gneiss PWR

Run 3 (37.5 - 43.4')

Recovery: 2.0'
RQD: 0%
Rock Type: Quartz Gneiss PWR

FGD Scrubber Landfill	Boring:	BC-8
Duke Power - Belews Creek Steam Station	Sample Depth:	25.2 - 43.4'
Belews Creek, Stokes County, North Carolina	Box:	1 of 1
S&ME Project No. 1264-02-576		

Run 1 (13.8 - 18.8')

Recovery: 2.8'
RQD: 0%
Rock Type: Quartz Gneiss PWR

Run 2 (18.8 - 23.8')

Recovery: 4.4'
RQD: 0%
Rock Type: Quartz Gneiss PWR

FGD Scrubber Landfill	Boring:	BC-9
Duke Power - Belews Creek Steam Station	Sample Depth:	13.8 - 23.8'
Belews Creek, Stokes County, North Carolina	Box:	1 of 2
S&ME Project No. 1264-02-576		

Run 3 (23.8 - 28.8')

Recovery: 4.1'
RQD: 22%
Rock Type: Quartz Gneiss

FGD Scrubber Landfill	Boring:	BC-9
Duke Power - Belews Creek Steam Station	Sample Depth:	23.8 - 28.8'
Belews Creek, Stokes County, North Carolina	Box:	2 of 2
S&ME Project No. 1264-02-576		

Run 1 (38.5 - 47.5')

Recovery: 8.6'

RQD: 34%

Rock Type: Mica Schist

FGD Scrubber Landfill	Boring:	BC-10
Duke Power - Belews Creek Steam Station	Sample Depth:	38.5 - 47.5'
Belews Creek, Stokes County, North Carolina	Box:	1 of 1
S&ME Project No. 1264-02-576		

Run 1 (62.8 - 71.8')

Recovery: 8.5'
RQD: 55%
Rock Type: Qrtz-Feldspar Gneiss

FGD Scrubber Landfill	Boring:	BC-12
Duke Power - Belews Creek Steam Station	Sample Depth:	62.8 - 71.8'
Belews Creek, Stokes County, North Carolina	Box:	1 of 2
S&ME Project No. 1264-02-576		

Run 2 (71.8 - 76.8')

Recovery: 5.0'
RQD: 52%
Rock Type: Qrtz-Feldspar Gneiss

FGD Scrubber Landfill	Boring:	BC-12
Duke Power - Belews Creek Steam Station	Sample Depth:	71.8 - 76.8'
Belews Creek, Stokes County, North Carolina	Box:	2 of 2
S&ME Project No. 1264-02-576		

Run 1 (25.0 - 30.0')

Recovery: 2.1'
RQD: 0%
Rock Type: Gneiss and Schist

Run 2 (30.0 - 35.0')

Recovery: 2.0'
RQD: 0%
Rock Type: Mica Schist

Run 3 (35.0 - 40.0')

Recovery: 2.0'
RQD: 0%
Rock Type: Schist and Biotite Gneiss

Run 4 (40.0 - 45.0')

Recovery: 3.5'
RQD: 16%
Rock Type: Augen Gneiss and Schist

FGD Scrubber Landfill	Boring:	BC-13
Duke Power - Belews Creek Steam Station	Sample Depth:	25.0 - 45.0'
Belews Creek, Stokes County, North Carolina	Box:	1 of 1
S&ME Project No. 1264-02-576		

Run 1 (21.8 - 31.4')

Recovery: 9.4'
RQD: 57%
Rock Type: Quartz Feldspar -Gneiss

FGD Scrubber Landfill	Boring:	BC-14
Duke Power - Belews Creek Steam Station	Sample Depth:	21.8 - 31.4'
Belews Creek, Stokes County, North Carolina	Box:	1 of 1
S&ME Project No. 1264-02-576		

Run 1 (48.9 - 51.8')

Recovery: 2.08'
RQD: 43%
Rock Type: Quartz Gneiss

Run 2 (51.8 - 56.8')

Recovery: 5'
RQD: 22%
Rock Type: Quartz Gneiss

FGD Scrubber Landfill	Boring:	BC-15A
Duke Power - Belews Creek Steam Station	Sample Depth:	48.9 - 56.8'
Belews Creek, Stokes County, North Carolina	Box:	1 of 2
S&ME Project No. 1054-04-955		

Run 3 (56.8 - 61.8')

Recovery: 4.8'
RQD: 50%
Rock Type: Mica Schist

FGD Scrubber Landfill	Boring:	BC-15A
Duke Power - Belews Creek Steam Station	Sample Depth:	56.8 - 61.8'
Belews Creek, Stokes County, North Carolina	Box:	2 of 2
S&ME Project No. 1054-04-955		

Run 1 (68.3 - 71.4')

Recovery: 2.7'
RQD: 13%
Rock Type: Quartz Biotite Gneiss

Run 2 (71.4 - 76.4')

Recovery: 5'
RQD: 41%
Rock Type: Quartz Biotite Gneiss

Part of Run 3
(76.4 - 81.4')

Recovery: 5'
RQD: 23%
Rock Type: Quartz Gneiss

FGD Scrubber Landfill	Boring:	BC-16
Duke Power - Belews Creek Steam Station	Sample Depth:	68.3 - 81.4'
Belews Creek, Stokes County, North Carolina	Box:	1 of 4
S&ME Project No. 1054-04-955		

Part of Run 3
(76.4 - 81.4')
Recovery: 5'
RQD: 23%
Rock Type: Quartz Gneiss

Run 4 (81.4 - 86.4')
Recovery: 5'
RQD: 52%
Rock Type: Quartz Gneiss

FGD Scrubber Landfill	Boring:	BC-16
Duke Power - Belews Creek Steam Station	Sample Depth:	76.4 - 86.4'
Belews Creek, Stokes County, North Carolina	Box:	2 of 4
S&ME Project No. 1054-04-955		

Run 5 (86.4 - 91.4)

Recovery: 5'
RQD: 27%
Rock Type: Biotite Gneiss

Run 6 (91.4 - 96.4')

Recovery: 5'
RQD: 0%
Rock Type: Biotite Gneiss

FGD Scrubber Landfill	Boring:	BC-16
Duke Power - Belews Creek Steam Station	Sample Depth:	86.4 - 96.4
Belews Creek, Stokes County, North Carolina	Box:	3 of 4
S&ME Project No. 1054-04-955		

Run 7 (96.4 - 101.4)

Recovery: 4.9'
RQD: 63%
Rock Type: Quartz Gneiss and Mica Schist

Run 8 (101.4 - 106.4')

Recovery: 5.0'
RQD: 65%
Rock Type: Quartz Gneiss and Mica Schist

FGD Scrubber Landfill	Boring:	BC-16
Duke Power - Belews Creek Steam Station	Sample Depth:	96.4 - 106.4
Belews Creek, Stokes County, North Carolina	Box:	4 of 4
S&ME Project No. 1054-04-955		

Run 1 (49.2 - 51.0')
Recovery: 1.1'
RQD: 0%
Rock Type: Quartz Gneiss
PWR

Run 2 (51.0 - 52.4')
Recovery: 0.7'
RQD: 0%
Rock Type: Quartz Gneiss
PWR

Run 3 (52.4 - 56.1')
Recovery: 2.2'
RQD: 27%
Rock Type: Quartz Gneiss

Run 4 (56.1 - 61.1')
Recovery: 4.4'
RQD: 32%
Rock Type: Quartz Gneiss

FGD Scrubber Landfill	Boring:	BC-17
Duke Power - Belews Creek Steam Station	Sample Depth:	49.2 - 61.1'
Belews Creek, Stokes County, North Carolina	Box:	1 of 2
S&ME Project No. 1054-04-955		

Run 5 (61.1 - 65.0')
Recovery: 3.9'
RQD: 64%
Rock Type: Quartz Gneiss

Run 6 (65.0 - 68.7')
Recovery: 3.2'
RQD: 46%
Rock Type: Quartz Gneiss

Run 7 (68.7 - 69.2')
Recovery: 0'
RQD: NM
Rock Type: Mica Schist

Run 8 (69.2 - 71.1')
Recovery: 1.9'
RQD: 74%
Rock Type: Mica Schist

FGD Scrubber Landfill	Boring:	BC-17
Duke Power - Belews Creek Steam Station	Sample Depth:	61.1 - 69.2'
Belews Creek, Stokes County, North Carolina	Box:	2 of 2
S&ME Project No. 1054-04-955		

Run 1 (22.9 - 25.6')
Recovery: 2.0'
RQD: 0%
Rock Type: Quartz Gneiss

Run 2 (25.6 - 30.6')
Recovery: 3.1'
RQD: 28%
Rock Type: Quartz Gneiss

Run 3 (30.6 - 34.4')
Recovery: 3.3'
RQD: 0%
Rock Type: Quartz Gneiss

FGD Scrubber Landfill	Boring:	BC-20A
Duke Power - Belews Creek Steam Station	Sample Depth:	22.9 - 34.4'
Belews Creek, Stokes County, North Carolina	Box:	1 of 1
S&ME Project No. 1054-04-955		

Run 1 (34.6 - 39.6')

Recovery: 4.2'
RQD: 56%
Rock Type: Quartz Gneiss

Run 2 (39.6 - 44.6')

Recovery: 4.0'
RQD: 8%
Rock Type: Quartz Gneiss

FGD Scrubber Landfill	Boring:	BC-21A
Duke Power - Belews Creek Steam Station	Sample Depth:	34.6 - 44.6'
Belews Creek, Stokes County, North Carolina	Box:	1 of 1
S&ME Project No. 1054-04-955		

Run 1 (21.9 - 26.9')

Recovery: 4.6'
RQD: 26%
Rock Type: Quartzite

Run 2 (26.9 - 31.9')

Recovery: 4.6'
RQD: 45%
Rock Type: Quartzite

FGD Scrubber Landfill	Boring:	BC-22A
Duke Power - Belews Creek Steam Station	Sample Depth:	21.9 - 31.9'
Belews Creek, Stokes County, North Carolina	Box:	1 of 1
S&ME Project No. 1054-04-955		

Run 1 (84.6 - 87.7')
Recovery: 2.3'
RQD: 21%
Rock Type: Quartz Gneiss

Run 2 (87.7 - 92.7')
Recovery: 2.16'
RQD: 6%
Rock Type: Quartz Gneiss

Run 3 (92.7 - 97.7')
Recovery: 3.0'
RQD: 21%
Rock Type: Quartz Gneiss

FGD Scrubber Landfill	Boring:	BC-23A
Duke Power - Belews Creek Steam Station	Sample Depth:	84.6 - 97.7'
Belews Creek, Stokes County, North Carolina	Box:	1 of 2
S&ME Project No. 1054-04-955		

Run 4 (97.7 - 102.7')

Recovery: 5'
RQD: 28%
Rock Type: Quartz Gneiss

FGD Scrubber Landfill	Boring:	BC-23A
Duke Power - Belews Creek Steam Station	Sample Depth:	97.7 - 102.7'
Belews Creek, Stokes County, North Carolina	Box:	2 of 2
S&ME Project No. 1054-04-955		

Rock Outcrop # 1

Rock Outcrop # 1

Rock Outcrop # 1

Rock Outcrop # 1

Rock Outcrop # 1

Rock Outcrop # 1

Rock Outcrop # 1

Rock Outcrop # 1

Rock Outcrop # 1

Rock Outcrop # 1

Rock Outcrop # 2

Rock Outcrop # 2

13



Rock Outcrop # 2

14

Rock Outcrop # 3

15

Rock Outcrop # 3

16

Rock Outcrop # 3

Rock Outcrop # 3

Rock Outcrop # 4

Rock Outcrop # 4

Rock Outcrop # 4

Rock Outcrop # 4

Rock Outcrop # 5

Rock Outcrop # 5

Rock Outcrop # 5

Panoramic View of Rock Outcrop # 5

APPENDIX IV

WELL COMPLETION REPORTS

WELL CONSTRUCTION RECORD

North Carolina - Department of Environment and Natural Resources - Division of Water Quality - Groundwater Section

WELL CONTRACTOR (INDIVIDUAL) NAME (print) Micheal Mosely **CERTIFICATION #** 3210

WELL CONTRACTOR COMPANY NAME S&ME, Inc. **PHONE #** 919-872-2660

STATE WELL CONSTRUCTION PERMIT# (if applicable) _____ **ASSOCIATED WQ PERMIT#** (if applicable) _____

1. WELL USE (Check Applicable Box): Residential ☐ Municipal/Public ☐ Industrial ☐ Agricultral ☐
   Monitoring ☒ Recovery ☐ Heat Pump Water Injection ☐ Other ☐ If Other, List Use _____

2. WELL LOCATION:
   Nearest Town: Walnut Cove County Stokes
   SR 1908 (Pine Hall Road) - Duke Power Belews Creek Steam Station
   (Street Name, Numbers, Community, Sudivision, Lot No.,Zip Code)

   Topographic/Land setting
   ☐ Ridge ☐ Slope ☒ Valley ☐ Flat
   (check appropriate box)

   Latitude/longitude of well location
   _____
   (degrees/minutes/seconds)

   Latitude/longitude scource: ☐GPS ☐Topographic Map
   (check box)

3. OWNER: Duke Power - Belews Creek Steam Station
   Address 3195 Pine Hall Road
   (Street or Route No.)
   Belews Creek NC 27009
   City or Town State Zip Code
   336-427-0274
   Area code - Phone Number

4. DATE DRILLED 11/13/02
5. TOTAL DEPTH 20
6. DOES WELL REPLACE EXISTING WELL? YES ☐ NO ☒
7. STATIC WATER LEVEL Below Top of Casing: 16.54 ft.
   (Use "+" if Above Top of Casing)
8. TOP OF CASING IS 2.25 FT. Above Land Surface*
   ***Top of casing terminated at/or below land surface requires a variance in accordance with 15A NCAC 2C .0118.**
9. YIELD (gpm) _____ METHOD OF TEST _____
10. WATER ZONES (depth): _____

DEPTH From	DEPTH To	DRILLING LOG Formation Descrpition
0	10.5	Orange silty, gravelly sand
10.5	20	Weathered quartz gneiss

11. DISINFECTION: Type NA Amount _____
12. CASING:

	Depth From	Depth To	Diameter	Wall Thickness or Weight/Ft.	Material
	0	5	2 in.	Schedule 40	PVC

13. GROUT:

	Depth From	Depth To	Material	Method
	0	2	Cement	Grout
	2	4	Bentonite	Chips

14. SCREEN:

	Depth From	Depth To	Diameter	Slot Size	Material
	4	19	2 in.	0.01 in.	PVC
			in.	in.	

15. SAND/GRAVEL PACK:

	Depth From	Depth To	Size	Material
	4	20		Filter Sand #2

LOCATION SKETCH

Show direction and distance in miles from at least two State Roads or County Roads. Include the road numbers and common names.

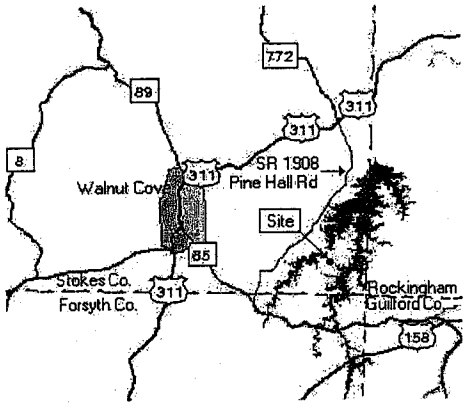

16. REMARKS: Monitor Well Number BC-1

I DO HERE BY CERTIFY THAT THIS WELL WAS CONSTRUCTED IN ACCORDANCE WITH 15A NCAC 2C, WELL CONSTRUCTION STANDARDS, AND THAT A COPY OF THIS RECORD HAS BEEN PROVIDED TO THE WELL OWNER

Mich A Mosely 4-7-03

SIGNATURE OF PERSON CONSTRUCTING THE WELL DATE

Submit the original to the Division of Water Quality, Groundwater Section, 1636 Mail Service Center - Raleigh, NC 27699-1636 Phone No. (919) 733-3221, within 30 days.

GW-1 REV. 07/2001

WELL CONSTRUCTION RECORD

North Carolina - Department of Environment and Natural Resources - Division of Water Quality - Groundwater Section

WELL CONTRACTOR (INDIVIDUAL) NAME (print) Micheal Mosely **CERTIFICATION #** 3210

WELL CONTRACTOR COMPANY NAME S&ME, Inc. **PHONE #** 919-872-2660

STATE WELL CONSTRUCTION PERMIT# (if applicable) _____ **ASSOCIATED WQ PERMIT#** (if applicable) _____

1. WELL USE (Check Applicable Box): Residential ☐ Municipal/Public ☐ Industrial ☐ Agricultral ☐
   Monitoring ☒ Recovery ☐ Heat Pump Water Injection ☐ Other ☐ If Other, List Use _____

2. WELL LOCATION:
   earest Town Walnut Cove County Stokes
   SR 1908 (Pine Hall Road) - Duke Power Belews Creek Steam Station
   (Street Name, Numbers, Community, Sudivision, Lot No.,Zip Code)

   Topographic/Land setting
   ☐ Ridge ☐ Slope ☒ Valley ☐ Flat
   (check appropriate box)

   Latitude/longitude of well location
   _____
   (degrees/minutes/seconds)

   Latitude/longitude scource: ☐GPS ☐Topographic Map
   (check box)

3. OWNER: Duke Power - Belews Creek Steam Station
   Address 3195 Pine Hall Road
   (Street or Route No.)
   Belews Creek NC 27009
   City or Town State Zip Code
   336-427-0274
   Area code - Phone Number

4. DATE DRILLED 11/20/2002
5. TOTAL DEPTH 43.5
6. DOES WELL REPLACE EXISTING WELL? YES ☐ NO ☒
7. STATIC WATER LEVEL Below Top of Casing: 19.22 ft.
   (Use "+" if Above Top of Casing)
8. TOP OF CASING IS 2.25 FT. Above Land Surface*
   ***Top of casing terminated at/or below land surface requires a variance in accordance with 15A NCAC 2C .0118.**
9. YIELD (gpm _____ METHOD OF TEST _____
0. WATER ZONES (depth): _____

DEPTH From To	DRILLING LOG Formation Descrpition
0 -- 3	Crush and run gravel
3 -- 8.5	Brown sandy silt
8.5 -- 43.5	Orange silty sand (saprolite)

1. DISINFECTION: Type NA Amount _____
2. CASING:

	Depth		Diameter		Wall Thickness or Weight/Ft.	Material
From 0	To 27.28	Ft.	2	in.	Schedule 40	PVC
From	To	Ft.				
From	To	Ft.				

3. GROUT:

	Depth		Material	Method
From 0	To 18	Ft.	Cement	Grout
From 18	To 23	Ft.	Bentonite	Chips

4. SCREEN:

	Depth		Diameter		Slot Size		Material
From 27.28	To 42.28	Ft.	2	in.	0.01	in.	PVC
From	To	Ft.		in.		in.	

5. SAND/GRAVEL PACK:

	Depth		Size	Material
From 23	To 42.28	Ft.		Filter Sand #2
From	To	Ft.		

LOCATION SKETCH

Show direction and distance in miles from at least two State Roads or County Roads. Include the road numbers and common names.

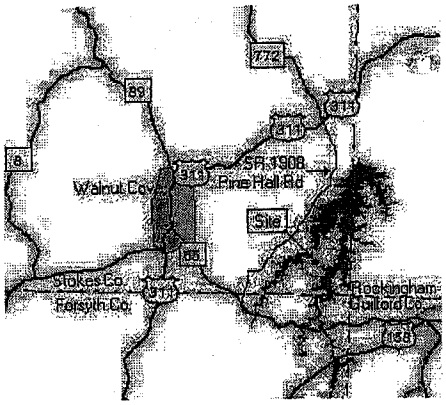

6. REMARKS: Monitor Well Number BC-2

I DO HERE BY CERTIFY THAT THIS WELL WAS CONSTRUCTED IN ACCORDANCE WITH 15A NCAC 2C, WELL CONSTRUCTION STANDARDS, AND THAT A COPY OF THIS RECORD HAS BEEN PROVIDED TO THE WELL OWNER

Micheal A Mosely 4-7-03

SIGNATURE OF PERSON CONSTRUCTING THE WELL DATE

Submit the original to the Division of Water Quality, Groundwater Section, 1636 Mail Service Center - Raleigh, NC 27699-1636 Phone No. (919) 733-3221, within 30 days.

GW-1 REV. 07/2001

WELL CONSTRUCTION RECORD

North Carolina - Department of Environment and Natural Resources - Division of Water Quality - Groundwater Section

WELL CONTRACTOR (INDIVIDUAL) NAME (print) Micheal Mosely **CERTIFICATION #** 3210

WELL CONTRACTOR COMPANY NAME S&ME, Inc. **PHONE #** 919-872-2660

STATE WELL CONSTRUCTION PERMIT# _____ **ASSOCIATED WQ PERMIT#** _____

(if applicable) (if applicable)

1. WELL USE (Check Applicable Box): Residential ☐ Municipal/Public ☐ Industrial ☐ Agricultral ☐
   Monitoring ☒ Recovery ☐ Heat Pump Water Injection ☐ Other ☐ If Other, List Use _____
2. WELL LOCATION:
   Nearest Town: Walnut Cove County Stokes
   SR 1908 (Pine Hall Road) - Duke Power Belews Creek Steam Station
   (Street Name, Numbers, Community, Sudivision, Lot No.,Zip Code)

   Topographic/Land setting
   ☐ Ridge ☐ Slope ☒ Valley ☐ Flat
   (check appropriate box)
   Latitude/longitude of well location
   _____
   (degrees/minutes/seconds)
   Latitude/longitude scource: ☐GPS ☐Topographic Map
   (check box)
3. OWNER: Duke Power - Belews Creek Steam Station
   Address 3195 Pine Hall Road
   (Street or Route No.)
   Belews Creek NC 27009
   City or Town State Zip Code
   336-427-0274
   Area code - Phone Number
4. DATE DRILLED 11/12/02
5. TOTAL DEPTH 48
6. DOES WELL REPLACE EXISTING WELL? YES ☐ NO ☒
7. STATIC WATER LEVEL Below Top of Casing: – ft.
   (Use "+" if Above Top of Casing)
8. TOP OF CASING IS 2.5 FT. Above Land Surface*
   ***Top of casing terminated at/or below land surface requires a variance in accordance with 15A NCAC 2C .0118.**
9. YIELD (gpm) _____ METHOD OF TEST _____
10. WATER ZONES (depth): _____

DEPTH From	DEPTH To	DRILLING LOG Formation Descrpition
0	1	Brown clayey silt
1	13.5	Lt. Red to pink sandy silt
13.5	28.5	Red silty sand
28.5	29.25	White silty sand
29.25	38	Red silty sand
38	48	Interbedded schist and quartz

11. DISINFECTION: Type NA Amount _____
12. CASING:

	Depth		Diameter		Wall Thickness or Weight/Ft.	Material
From 0	To 33	Ft.	2	in.	Schedule 40	PVC.
From	To	Ft.				
From	To	Ft.				

13. GROUT:

	Depth		Material	Method
From 0	To 27	Ft.	Cement	Grout
From 27	To 31	Ft.	Bentonite	Chips

14. SCREEN:

	Depth		Diameter		Slot Size		Material
From 33	To 45.07	Ft.	2	in.	0.01	in.	PVC
From	To	Ft.		in.		in.	

15. SAND/GRAVEL PACK:

	Depth		Size	Material
From 31	To 48	Ft.		Filter Sand #2
From	To	Ft.		

LOCATION SKETCH

Show direction and distance in miles from at least two State Roads or County Roads. Include the road numbers and common names.

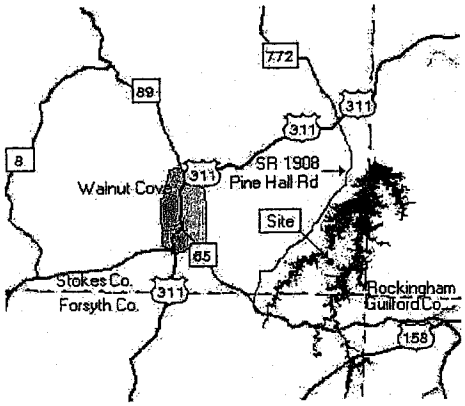

16. REMARKS: Monitor Well Number BC-3

I DO HERE BY CERTIFY THAT THIS WELL WAS CONSTRUCTED IN ACCORDANCE WITH 15A NCAC 2C, WELL CONSTRUCTION STANDARDS, AND THAT A COPY OF THIS RECORD HAS BEEN PROVIDED TO THE WELL OWNER

Michael D. Mosely 4-9-03

SIGNATURE OF PERSON CONSTRUCTING THE WELL DATE

Submit the original to the Division of Water Quality, Groundwater Section, 1636 Mail Service Center - Raleigh, NC 27699-1636 Phone No. (919) 733-3221, within 30 days.

GW-1 REV. 07/2001

WELL CONSTRUCTION RECORD

North Carolina - Department of Environment and Natural Resources - Division of Water Quality - Groundwater Section

WELL CONTRACTOR (INDIVIDUAL) NAME (print) Earl Mosely **CERTIFICATION #** 2252

WELL CONTRACTOR COMPANY NAME S&ME, Inc. **PHONE #** 919-872-2660

STATE WELL CONSTRUCTION PERMIT# (if applicable) _____ **ASSOCIATED WQ PERMIT#** (if applicable) _____

1. WELL USE (Check Applicable Box): Residential ☐ Municipal/Public ☐ Industrial ☐ Agricultral ☐
   Monitoring ☒ Recovery ☐ Heat Pump Water Injection ☐ Other ☐ If Other, List Use _____
2. WELL LOCATION:
   earest Town Walnut Cove County Stokes
   SR 1908 (Pine Hall Road) - Duke Power Belews Creek Steam Station
   (Street Name, Numbers, Community, Sudivision, Lot No.,Zip Code)

   Topographic/Land setting
   ☐ Ridge ☐ Slope ☒ Valley ☐ Flat
   (check appropriate box)
   Latitude/longitude of well location _____
   (degrees/minutes/seconds)
   Latitude/longitude scource: ☐GPS ☐Topographic Map
   (check box)
3. OWNER: Duke Power - Belews Creek Steam Station
   Address 3195 Pine Hall Road
   (Street or Route No.)
   Belews Creek NC 27009
   City or Town State Zip Code
   336-427-0274
   Area code - Phone Number
4. DATE DRILLED 11/26/2002
5. TOTAL DEPTH 71.8
6. DOES WELL REPLACE EXISTING WELL? YES ☐ NO ☒
7. STATIC WATER LEVEL Below Top of Casing: 56 ft.
   (Use "+" if Above Top of Casing)
8. TOP OF CASING IS 1.83 FT. Above Land Surface*
   ***Top of casing terminated at/or below land surface requires a variance in accordance with 15A NCAC 2C .0118.**
9. YIELD (gpm _____ METHOD OF TEST _____
0. WATER ZONES (depth): _____

DEPTH From	To	DRILLING LOG Formation Descrpition
0	1	Brown clayey silt
1	13.5	Lt. Red to pink sandy silt
13.5	28.5	Red silty sand
28.5	29.25	White silty sand
29.25	40.8	Red silty sand
40.8	71.8	Gray Quartz Gneiss

1. DISINFECTION: Type NA Amount _____
2. CASING:

	Depth From	To	Ft.	Diameter	in.	Wall Thickness or Weight/Ft.	Material
	0	46.4		2		Schedule 40	PVC

3. GROUT:

Depth From	To	Ft.	Material	Method
0	34		Cement	Grout
34	40		Bentonite	Chips

4. SCREEN:

Depth From	To	Ft.	Diameter	in.	Slot Size	in.	Material
46.4	71.4		2		0.01		PVC

5. SAND/GRAVEL PACK:

Depth From	To	Ft.	Size	Material
40	71.8			Filter Sand #2

LOCATION SKETCH

Show direction and distance in miles from at least two State Roads or County Roads. Include the road numbers and common names.

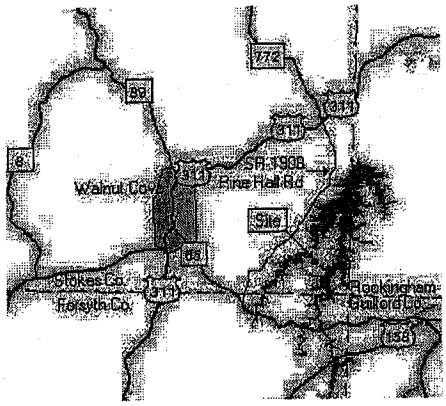

6. REMARKS: Monitor Well Number BC-3A

I DO HERE BY CERTIFY THAT THIS WELL WAS CONSTRUCTED IN ACCORDANCE WITH 15A NCAC 2C, WELL CONSTRUCTION STANDARDS, AND THAT A COPY OF THIS RECORD HAS BEEN PROVIDED TO THE WELL OWNER

Earl Mosely 4-9-03

SIGNATURE OF PERSON CONSTRUCTING THE WELL DATE

Submit the original to the Division of Water Quality, Groundwater Section, 1636 Mail Service Center - Raleigh, NC 27699-1636 Phone No. (919) 733-3221, within 30 days.

GW-1 REV. 07/2001

WELL CONSTRUCTION RECORD

North Carolina - Department of Environment and Natural Resources - Division of Water Quality - Groundwater Section

WELL CONTRACTOR (INDIVIDUAL) NAME (print) Earl Mosely **CERTIFICATION #** 2252

WELL CONTRACTOR COMPANY NAME S&ME, Inc. **PHONE #** 919-872-2660

STATE WELL CONSTRUCTION PERMIT# (if applicable) **ASSOCIATED WQ PERMIT#** (if applicable)

1. WELL USE (Check Applicable Box): Residential ☐ Municipal/Public ☐ Industrial ☐ Agricultral ☐
   Monitoring ☒ Recovery ☐ Heat Pump Water Injection ☐ Other ☐ If Other, List Use
2. WELL LOCATION:
   earest Town Walnut Cove County Stokes
   SR 1908 (Pine Hall Road) - Duke Power Belews Creek Steam Station
   (Street Name, Numbers, Community, Sudivision, Lot No.,Zip Code)

   Topographic/Land setting
   ☐ Ridge ☐ Slope ☒ Valley ☐ Flat
   (check appropriate box)
   Latitude/longitude of well location
   (degrees/minutes/seconds)
   Latitude/longitude scource: ☐GPS ☐Topographic Map
   (check box)
3. OWNER: Duke Power - Belews Creek Steam Station
   Address 3195 Pine Hall Road
   (Street or Route No.)
   Belews Creek NC 27009
   City or Town State Zip Code
   336-427-0274
   Area code - Phone Number
4. DATE DRILLED 11/15/2002
5. TOTAL DEPTH 62
6. DOES WELL REPLACE EXISTING WELL? YES ☐ NO ☒
7. STATIC WATER LEVEL Below Top of Casing: 56.46 ft.
   (Use "+" if Above Top of Casing)
8. TOP OF CASING IS 1.75 FT. Above Land Surface*
   ***Top of casing terminated at/or below land surface requires a variance in accordance with 15A NCAC 2C .0118.**
9. YIELD (gpm METHOD OF TEST
0. WATER ZONES (depth):

DEPTH From	DEPTH To	DRILLING LOG Formation Descrpition
0	50	Brown silt and sand
50	62	Gray quartz-feldspar gneiss

1. DISINFECTION: Type NA Amount
2. CASING:

	Depth From	Depth To	Diameter	Wall Thickness or Weight/Ft.	Material
	0	46.44 Ft.	2 in.	Schedule 40	PVC
		Ft.			
		Ft.			

3. GROUT:

Depth From	Depth To	Material	Method
0	38.5 Ft.	Cement	Grout
38.5	45 Ft.	Bentonite	Chips

4. SCREEN:

Depth From	Depth To	Diameter	Slot Size	Material
46.44	61.44 Ft.	2 in.	0.01 in.	PVC
	Ft.	in.	in.	

5. SAND/GRAVEL PACK:

Depth From	Depth To	Size	Material
45	62 Ft.		Filter Sand #2
	Ft.		

LOCATION SKETCH

Show direction and distance in miles from at least two State Roads or County Roads. Include the road numbers and common names.

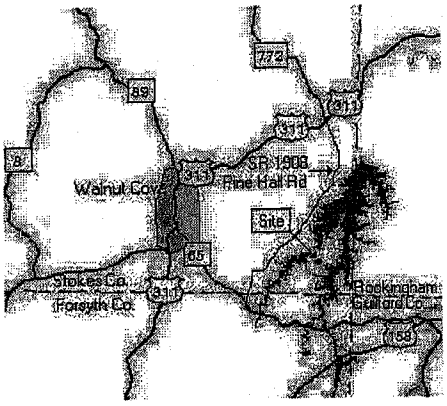

6. REMARKS: Monitor Well Number BC-4

I DO HERE BY CERTIFY THAT THIS WELL WAS CONSTRUCTED IN ACCORDANCE WITH 15A NCAC 2C, WELL CONSTRUCTION STANDARDS, AND THAT A COPY OF THIS RECORD HAS BEEN PROVIDED TO THE WELL OWNER

Earl Mosely 4-9-03

SIGNATURE OF PERSON CONSTRUCTING THE WELL DATE

Submit the original to the Division of Water Quality, Groundwater Section, 1636 Mail Service Center - Raleigh, NC 27699-1636 Phone No. (919) 733-3221, within 30 days.

GW-1 REV. 07/2001

WELL CONSTRUCTION RECORD

North Carolina - Department of Environment and Natural Resources - Division of Water Quality - Groundwater Section

WELL CONTRACTOR (INDIVIDUAL) NAME (print) Earl Mosely **CERTIFICATION #** 2252

WELL CONTRACTOR COMPANY NAME S&ME, Inc. **PHONE #** 919-872-2660

STATE WELL CONSTRUCTION PERMIT# (if applicable) _____ **ASSOCIATED WQ PERMIT#** (if applicable) _____

1. WELL USE (Check Applicable Box): Residential ☐ Municipal/Public ☐ Industrial ☐ Agricultral ☐
   Monitoring ☒ Recovery ☐ Heat Pump Water Injection ☐ Other ☐ If Other, List Use _____

2. WELL LOCATION:
   earest Town Walnut Cove County Stokes
   SR 1908 (Pine Hall Road) - Duke Power Belews Creek Steam Station
   (Street Name, Numbers, Community, Sudivision, Lot No.,Zip Code)

   Topographic/Land setting
   ☐ Ridge ☐ Slope ☒ Valley ☐ Flat
   (check appropriate box)
   Latitude/longitude of well location
   _____
   (degrees/minutes/seconds)
   Latitude/longitude scource: ☐GPS ☐Topographic Map
   (check box)

3. OWNER: Duke Power - Belews Creek Steam Station
   Address 3195 Pine Hall Road
   (Street or Route No.)
   Belews Creek NC 27009
   City or Town State Zip Code
   336-427-0274
   Area code - Phone Number

4. DATE DRILLED 11/19/2002
5. TOTAL DEPTH 46
6. DOES WELL REPLACE EXISTING WELL? YES ☐ NO ☒
7. STATIC WATER LEVEL Below Top of Casing: -- ft.
   (Use "+" if Above Top of Casing)
8. TOP OF CASING IS 1.83 FT. Above Land Surface*
   ***Top of casing terminated at/or below land surface requires a variance in accordance with 15A NCAC 2C .0118.**
9. YIELD (gpm _____ METHOD OF TEST _____
0. WATER ZONES (depth): _____

DEPTH From	DEPTH To	DRILLING LOG Formation Descrpition
0	46	Brown silt and sand

1. DISINFECTION: Type NA Amount _____
2. CASING:

	Depth From	To	Ft.	Diameter	in.	Wall Thickness or Weight/Ft.	Material
	0	30.92		2		Schedule 40	PVC

3. GROUT:

Depth From	To	Ft.	Material	Method
0	25		Cement	Grout
25	29		Bentonite	Chips

4. SCREEN:

Depth From	To	Ft.	Diameter	in.	Slot Size	in.	Material
30.92	45.92		2		0.01		PVC

5. SAND/GRAVEL PACK:

Depth From	To	Ft.	Size	Material
29	46			Filter Sand #2

LOCATION SKETCH

Show direction and distance in miles from at least two State Roads or County Roads. Include the road numbers and common names.

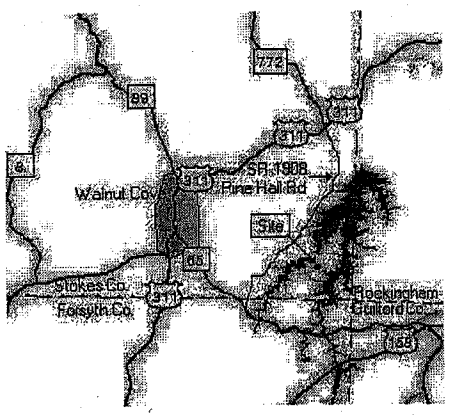

6. REMARKS: Monitor Well Number BC-5

I DO HERE BY CERTIFY THAT THIS WELL WAS CONSTRUCTED IN ACCORDANCE WITH 15A NCAC 2C, WELL CONSTRUCTION STANDARDS, AND THAT A COPY OF THIS RECORD HAS BEEN PROVIDED TO THE WELL OWNER

Earl Mosely 4-9-03

SIGNATURE OF PERSON CONSTRUCTING THE WELL DATE

Submit the original to the Division of Water Quality, Groundwater Section, 1636 Mail Service Center - Raleigh, NC 27699-1636 Phone No. (919) 733-3221, within 30 days.

GW-1 REV. 07/2001

WELL CONSTRUCTION RECORD

North Carolina - Department of Environment and Natural Resources - Division of Water Quality - Groundwater Section

WELL CONTRACTOR (INDIVIDUAL) NAME (print) Micheal Mosely **CERTIFICATION #** 3210

WELL CONTRACTOR COMPANY NAME S&ME, Inc. **PHONE #** 919-872-2660

STATE WELL CONSTRUCTION PERMIT# (if applicable) _____ **ASSOCIATED WQ PERMIT#** (if applicable) _____

1. WELL USE (Check Applicable Box): Residential ☐ Municipal/Public ☐ Industrial ☐ Agricultral ☐
   Monitoring ☒ Recovery ☐ Heat Pump Water Injection ☐ Other ☐ If Other, List Use _____

2. WELL LOCATION:
   Nearest Town: Walnut Cove County Stokes
   SR 1908 (Pine Hall Road) - Duke Power Belews Creek Steam Station
   (Street Name, Numbers, Community, Sudivision, Lot No.,Zip Code)

   Topographic/Land setting
   ☐ Ridge ☐ Slope ☒ Valley ☐ Flat
   (check appropriate box)
   Latitude/longitude of well location
   _____
   (degrees/minutes/seconds)
   Latitude/longitude scource: ☐GPS ☐Topographic Map
   (check box)

3. OWNER: Duke Power - Belews Creek Steam Station
   Address 3195 Pine Hall Road
   (Street or Route No.)
   Belews Creek NC 27009
   City or Town State Zip Code
   336-427-0274
   Area code - Phone Number

4. DATE DRILLED 11/7/02
5. TOTAL DEPTH 38.72
6. DOES WELL REPLACE EXISTING WELL? YES ☐ NO ☒
7. STATIC WATER LEVEL Below Top of Casing: 39.21 ft.
   (Use "+" if Above Top of Casing)
8. TOP OF CASING IS 1.42 FT. Above Land Surface*
   ***Top of casing terminated at/or below land surface requires a variance in accordance with 15A NCAC 2C .0118.**
9. YIELD (gpm) _____ METHOD OF TEST _____
10. WATER ZONES (depth): _____

DEPTH From	DEPTH To	DRILLING LOG Formation Descrpition
0	13.5	brown to orange sandy silt
13.5	28.5	brown to yellow sandy silt with thin layer of weathered rock (quartz crystals).
28.5	38.5	Gray granitic gneiss

11. DISINFECTION: Type NA Amount _____
12. CASING:

	Depth From	To	Ft.	Diameter	in.	Wall Thickness or Weight/Ft.	Material
	0	23.5	Ft.	2	in.	Schedule 40	PVC
			Ft.				
			Ft.				

13. GROUT:

	Depth From	To	Ft.	Material	Method
	0	18.8	Ft.	Cement	Grout
	18.8	23.5	Ft.	Bentonite	Chips

14. SCREEN:

	Depth From	To	Ft.	Diameter	in.	Slot Size	in.	Material
	23.5	38.72	Ft.	2	in.	0.01	in.	PVC
			Ft.		in.		in.	

15. SAND/GRAVEL PACK:

	Depth From	To	Ft.	Size	Material
	23.5	38.72	Ft.		Filter Sand #2
			Ft.		

LOCATION SKETCH

Show direction and distance in miles from at least two State Roads or County Roads. Include the road numbers and common names.

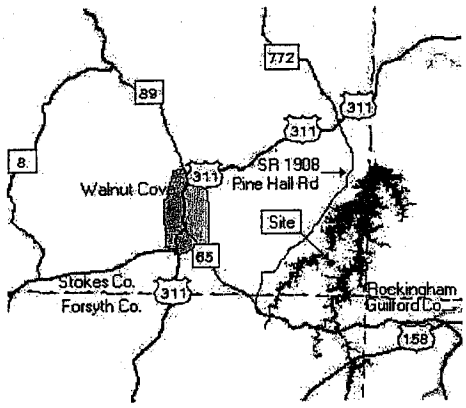

16. REMARKS: Monitor Well Number BC-6

I DO HERE BY CERTIFY THAT THIS WELL WAS CONSTRUCTED IN ACCORDANCE WITH 15A NCAC 2C, WELL CONSTRUCTION STANDARDS, AND THAT A COPY OF THIS RECORD HAS BEEN PROVIDED TO THE WELL OWNER

Michael A Mosely 4-7-03

SIGNATURE OF PERSON CONSTRUCTING THE WELL DATE

Submit the original to the Division of Water Quality, Groundwater Section, 1636 Mail Service Center - Raleigh, NC 27699-1636 Phone No. (919) 733-3221, within 30 days.

GW-1 REV. 07/2001

WELL CONSTRUCTION RECORD

North Carolina - Department of Environment and Natural Resources - Division of Water Quality - Groundwater Section

WELL CONTRACTOR (INDIVIDUAL) NAME (print) Earl Mosely **CERTIFICATION #** 2252

WELL CONTRACTOR COMPANY NAME S&ME, Inc. **PHONE #** 919-872-2660

STATE WELL CONSTRUCTION PERMIT# (if applicable) _____ **ASSOCIATED WQ PERMIT#** (if applicable) _____

1. WELL USE (Check Applicable Box): Residential ☐ Municipal/Public ☐ Industrial ☐ Agricultral ☐
   Monitoring ☒ Recovery ☐ Heat Pump Water Injection ☐ Other ☐ If Other, List Use _____
2. WELL LOCATION:
   earest Town Walnut Cove County Stokes
   SR 1908 (Pine Hall Road) - Duke Power Belews Creek Steam Station
   (Street Name, Numbers, Community, Sudivision, Lot No.,Zip Code)

   Topographic/Land setting
   ☐ Ridge ☐ Slope ☒ Valley ☐ Flat
   (check appropriate box)
   Latitude/longitude of well location
   _____
   (degrees/minutes/seconds)
   Latitude/longitude scource: ☐GPS ☐Topographic Map
   (check box)
3. OWNER: Duke Power - Belews Creek Steam Station
   Address 3195 Pine Hall Road
   (Street or Route No.)
   Belews Creek NC 27009
   City or Town State Zip Code
   336-427-0274
   Area code - Phone Number
4. DATE DRILLED 11/21/2002
5. TOTAL DEPTH 52.38
6. DOES WELL REPLACE EXISTING WELL? YES ☐ NO ☒
7. STATIC WATER LEVEL Below Top of Casing: 43.51 ft.
   (Use "+" if Above Top of Casing)
8. TOP OF CASING IS 1.94 FT. Above Land Surface*
   ***Top of casing terminated at/or below land surface requires a variance in accordance with 15A NCAC 2C .0118.**
9. YIELD (gpm _____ METHOD OF TEST _____
0. WATER ZONES (depth): _____

DEPTH From	DEPTH To	DRILLING LOG Formation Descrpition
0	3.5	red clayey silt w/some gravel
3.5	36.3	brown to yellow sandy silt with thin layer of weathered rock (quartz crystals).
36.3	52.3	gray weathered qtz. gneiss

1. DISINFECTION: Type NA Amount _____
2. CASING:

	Depth From	To	Ft.	Diameter	in.	Wall Thickness or Weight/Ft.	Material
	0	37.38		2		Schedule 40	PVC

3. GROUT:

Depth From	To	Ft.	Material	Method
0	31.5		Cement	Grout
31.5	36		Bentonite	Chips

4. SCREEN:

Depth From	To	Ft.	Diameter	in.	Slot Size	in.	Material
37.38	52.38		2		0.01		PVC

5. SAND/GRAVEL PACK:

Depth From	To	Ft.	Size	Material
36	52.38			Filter Sand #2

LOCATION SKETCH

Show direction and distance in miles from at least two State Roads or County Roads. Include the road numbers and common names.

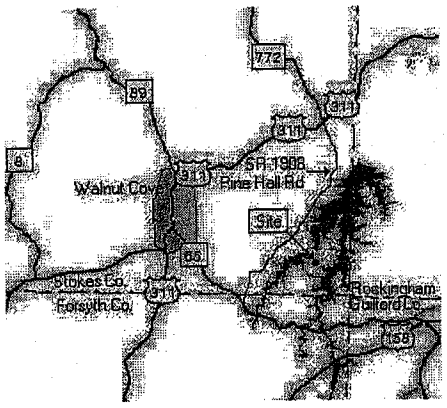

6. REMARKS: Monitor Well Number BC-7

I DO HERE BY CERTIFY THAT THIS WELL WAS CONSTRUCTED IN ACCORDANCE WITH 15A NCAC 2C, WELL CONSTRUCTION STANDARDS, AND THAT A COPY OF THIS RECORD HAS BEEN PROVIDED TO THE WELL OWNER

Earl Mosely 4-9-03

SIGNATURE OF PERSON CONSTRUCTING THE WELL DATE

Submit the original to the Division of Water Quality, Groundwater Section, 1636 Mail Service Center - Raleigh, NC 27699-1636 Phone No. (919) 733-3221, within 30 days.

GW-1 REV. 07/2001

WELL CONSTRUCTION RECORD

North Carolina - Department of Environment and Natural Resources - Division of Water Quality - Groundwater Section

WELL CONTRACTOR (INDIVIDUAL) NAME (print) Micheal Mosely **CERTIFICATION #** 3210

WELL CONTRACTOR COMPANY NAME S&ME, Inc. **PHONE #** 919-872-2660

STATE WELL CONSTRUCTION PERMIT# (if applicable) _____ **ASSOCIATED WQ PERMIT#** (if applicable) _____

1. WELL USE (Check Applicable Box): Residential ☐ Municipal/Public ☐ Industrial ☐ Agricultral ☐
   Monitoring ☒ Recovery ☐ Heat Pump Water Injection ☐ Other ☐ If Other, List Use _____
2. WELL LOCATION:
   Nearest Town: Walnut Cove County Stokes
   SR 1908 (Pine Hall Road) - Duke Power Belews Creek Steam Station
   (Street Name, Numbers, Community, Sudivision, Lot No.,Zip Code)

   Topographic/Land setting
   ☐ Ridge ☐ Slope ☒ Valley ☐ Flat
   (check appropriate box)
   Latitude/longitude of well location
   _____
   (degrees/minutes/seconds)
   Latitude/longitude scource: ☐GPS ☐Topographic Map
   (check box)
3. OWNER: Duke Power - Belews Creek Steam Station
   Address 3195 Pine Hall Road
   (Street or Route No.)
   Belews Creek NC 27009
   City or Town State Zip Code
   336-427-0274
   Area code - Phone Number
4. DATE DRILLED 11/26/02
5. TOTAL DEPTH 43.37
6. DOES WELL REPLACE EXISTING WELL? YES ☐ NO ☒
7. STATIC WATER LEVEL Below Top of Casing: 35.81 ft.
   (Use "+" if Above Top of Casing)
8. TOP OF CASING IS 1.83 FT. Above Land Surface*
   ***Top of casing terminated at/or below land surface requires a variance in accordance with 15A NCAC 2C .0118.**
9. YIELD (gpm) _____ METHOD OF TEST _____
10. WATER ZONES (depth): _____

DEPTH From To	DRILLING LOG Formation Descrpition
0 – 8.5	red/brown silt
8.5 – 25.2	brown to yellow sandy silt
25.2 – 43.5	gray qtz. Gneiss

11. DISINFECTION: Type NA Amount _____
12. CASING:

	Depth		Diameter		Wall Thickness or Weight/Ft.	Material
From 0	To 28	Ft.	2	in.	Schedule 40	PVC
From	To	Ft.				
From	To	Ft.				

13. GROUT:

	Depth		Material	Method
From 0	To 22	Ft.	Cement	Grout
From 22	To 25	Ft.	Bentonite	Chips

14. SCREEN:

	Depth		Diameter		Slot Size		Material
From 28	To 43.37	Ft.	2	in.	0.01	in.	PVC
From	To	Ft.		in.		in.	

15. SAND/GRAVEL PACK:

	Depth		Size	Material
From 25	To 43.37	Ft.		Filter Sand #2
From	To	Ft.		

LOCATION SKETCH

Show direction and distance in miles from at least two State Roads or County Roads. Include the road numbers and common names.

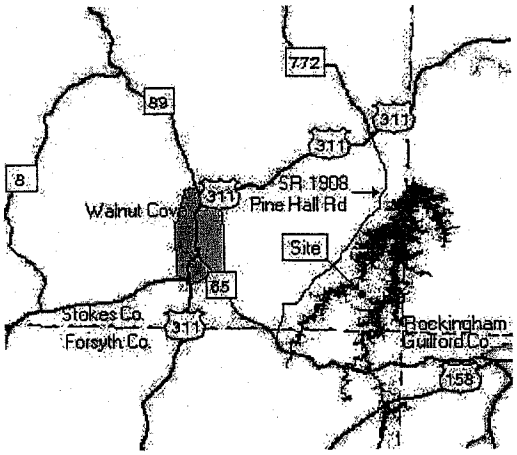

16. REMARKS: Monitor Well Number BC-8

I DO HERE BY CERTIFY THAT THIS WELL WAS CONSTRUCTED IN ACCORDANCE WITH 15A NCAC 2C, WELL CONSTRUCTION STANDARDS, AND THAT A COPY OF THIS RECORD HAS BEEN PROVIDED TO THE WELL OWNER

Michael A Mosely 4-7-03

SIGNATURE OF PERSON CONSTRUCTING THE WELL DATE

Submit the original to the Division of Water Quality, Groundwater Section, 1636 Mail Service Center - Raleigh, NC 27699-1636 Phone No. (919) 733-3221, within 30 days.

GW-1 REV. 07/2001

WELL CONSTRUCTION RECORD

North Carolina - Department of Environment and Natural Resources - Division of Water Quality - Groundwater Section

WELL CONTRACTOR (INDIVIDUAL) NAME (print) Micheal Mosely **CERTIFICATION #** 3210

WELL CONTRACTOR COMPANY NAME S&ME, Inc. **PHONE #** 919-872-2660

STATE WELL CONSTRUCTION PERMIT# (if applicable) _____ **ASSOCIATED WQ PERMIT#** (if applicable) _____

1. WELL USE (Check Applicable Box): Residential ☐ Municipal/Public ☐ Industrial ☐ Agricultral ☐
   Monitoring ☒ Recovery ☐ Heat Pump Water Injection ☐ Other ☐ If Other, List Use _____
2. WELL LOCATION:
   earest Town Walnut Cove County Stokes
   SR 1908 (Pine Hall Road) - Duke Power Belews Creek Steam Station
   (Street Name, Numbers, Community, Sudivision, Lot No.,Zip Code)

   Topographic/Land setting
   ☐ Ridge ☐ Slope ☒ Valley ☐ Flat
   (check appropriate box)
   Latitude/longitude of well location
   _____
   (degrees/minutes/seconds)
   Latitude/longitude scource: ☐GPS ☐Topographic Map
   (check box)
3. OWNER: Duke Power - Belews Creek Steam Station
   Address 3195 Pine Hall Road
   (Street or Route No.)
   Belews Creek NC 27009
   City or Town State Zip Code
   336-427-0274
   Area code - Phone Number
4. DATE DRILLED 11/21/2002
5. TOTAL DEPTH 28.8
6. DOES WELL REPLACE EXISTING WELL? YES ☐ NO ☒
7. STATIC WATER LEVEL Below Top of Casing: 23.5 ft.
   (Use "+" if Above Top of Casing)
8. TOP OF CASING IS 2 FT. Above Land Surface*
   ***Top of casing terminated at/or below land surface requires a variance in accordance with 15A NCAC 2C .0118.**
9. YIELD (gpm _____ METHOD OF TEST _____
0. WATER ZONES (depth): _____

DEPTH From	DEPTH To	DRILLING LOG Formation Descrpition
0	0.5	crush and run gravel
0.5	13.8	brown/orange silty gravelly sand w/ weathered rock.
13.8	28.8	gray/tan/blck/red qtz. gneiss

1. DISINFECTION: Type NA Amount _____
2. CASING:

	Depth From	To	Ft.	Diameter	in.	Wall Thickness or Weight/Ft.	Material
	0	13.8	Ft.	2	in.	Schedule 40	PVC
			Ft.				
			Ft.				

3. GROUT:

Depth From	To	Ft.	Material	Method
0	6.5	Ft.	Cement	Grout
6.5	12.5	Ft.	Bentonite	Chips

4. SCREEN:

Depth From	To	Ft.	Diameter	in.	Slot Size	in.	Material
13.8	28.8	Ft.	2	in.	0.01	in.	PVC
		Ft.		in.		in.	

5. SAND/GRAVEL PACK:

Depth From	To	Ft.	Size	Material
12.5	28.8	Ft.		Filter Sand #2
		Ft.		

LOCATION SKETCH

Show direction and distance in miles from at least two State Roads or County Roads. Include the road numbers and common names.

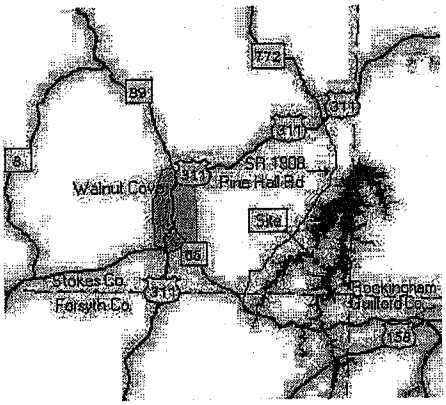

6. REMARKS: Monitor Well Number BC-9

I DO HERE BY CERTIFY THAT THIS WELL WAS CONSTRUCTED IN ACCORDANCE WITH 15A NCAC 2C, WELL CONSTRUCTION STANDARDS, AND THAT A COPY OF THIS RECORD HAS BEEN PROVIDED TO THE WELL OWNER

Michael A Mosely 4-7-03

SIGNATURE OF PERSON CONSTRUCTING THE WELL DATE

Submit the original to the Division of Water Quality, Groundwater Section, 1636 Mail Service Center - Raleigh, NC 27699-1636 Phone No. (919) 733-3221, within 30 days.

GW-1 REV. 07/2001

WELL CONSTRUCTION RECORD

North Carolina - Department of Environment and Natural Resources - Division of Water Quality - Groundwater Section

WELL CONTRACTOR (INDIVIDUAL) NAME (print) Earl Mosely **CERTIFICATION #** 2252

WELL CONTRACTOR COMPANY NAME S&ME, Inc. **PHONE #** 919-872-2660

STATE WELL CONSTRUCTION PERMIT# (if applicable) _____ **ASSOCIATED WQ PERMIT#** (if applicable) _____

1. WELL USE (Check Applicable Box): Residential ☐ Municipal/Public ☐ Industrial ☐ Agricultral ☐
   Monitoring ☒ Recovery ☐ Heat Pump Water Injection ☐ Other ☐ If Other, List Use _____
2. WELL LOCATION:
   earest Town Walnut Cove County Stokes
   SR 1908 (Pine Hall Road) - Duke Power Belews Creek Steam Station
   (Street Name, Numbers, Community, Sudivision, Lot No.,Zip Code)

   Topographic/Land setting
   ☐ Ridge ☐ Slope ☒ Valley ☐ Flat
   (check appropriate box)
   Latitude/longitude of well location
   _____
   (degrees/minutes/seconds)
   Latitude/longitude scource: ☐GPS ☐Topographic Map
   (check box)
3. OWNER: Duke Power - Belews Creek Steam Station
   Address 3195 Pine Hall Road
   (Street or Route No.)
   Belews Creek NC 27009
   City or Town State Zip Code
   336-427-0274
   Area code - Phone Number
4. DATE DRILLED 11/20/2002
5. TOTAL DEPTH 47.5
6. DOES WELL REPLACE EXISTING WELL? YES ☐ NO ☒
7. STATIC WATER LEVEL Below Top of Casing: 30.44 ft.
   (Use "+" if Above Top of Casing)
8. TOP OF CASING IS 2.23 FT. Above Land Surface*
   ***Top of casing terminated at/or below land surface requires a variance in accordance with 15A NCAC 2C .0118.**
9. YIELD (gpm _____ METHOD OF TEST _____
0. WATER ZONES (depth): _____

DEPTH From To	DRILLING LOG Formation Descrpition
0 -- 7.5	tan/brn sandy silt
7.5 -- 13.5	brown/orange silty sand w/ qtz. Fragments
13.5 -- 18.5	brn/orange silt
18.5 -- 23	lt. brn sand w/ rock frgmnts
23 -- 25	quartzite (PWR)
25 -- 27.5	red/brn silty sand
27.5 -- 38.5	brn/gray mica schist (PWR)
38.5 -- 47.5	mica schist weathered rock

1. DISINFECTION: Type NA Amount _____
2. CASING:

	Depth		Diameter		Wall Thickness or Weight/Ft.	Material
From 0	To 31.12	Ft.	2	in.	Schedule 40	PVC
From	To	Ft.				
From	To	Ft.				

3. GROUT:

	Depth		Material	Method
From 0	To 26.5	Ft.	Cement	Grout
From 26.5	To 30.5	Ft.	Bentonite	Chips

4. SCREEN:

	Depth		Diameter		Slot Size		Material
From 31.12	To 46.12	Ft.	2	in.	0.01	in.	PVC
From	To	Ft.		in.		in.	

5. SAND/GRAVEL PACK:

	Depth		Size	Material
From 30.5	To 47.5	Ft.		Filter Sand #2
From	To	Ft.		

LOCATION SKETCH

Show direction and distance in miles from at least two State Roads or County Roads. Include the road numbers and common names.

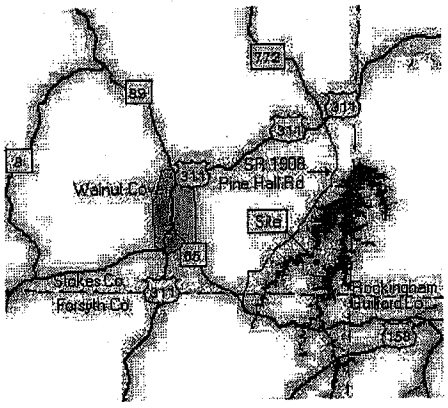

6. REMARKS: Monitor Well Number BC-10

I DO HERE BY CERTIFY THAT THIS WELL WAS CONSTRUCTED IN ACCORDANCE WITH 15A NCAC 2C, WELL CONSTRUCTION STANDARDS, AND THAT A COPY OF THIS RECORD HAS BEEN PROVIDED TO THE WELL OWNER

Earl Mosely 4-9-03

SIGNATURE OF PERSON CONSTRUCTING THE WELL DATE

Submit the original to the Division of Water Quality, Groundwater Section, 1636 Mail Service Center - Raleigh, NC 27699-1636 Phone No. (919) 733-3221, within 30 days.

GW-1 REV. 07/2001

WELL CONSTRUCTION RECORD

North Carolina - Department of Environment and Natural Resources - Division of Water Quality - Groundwater Section

WELL CONTRACTOR (INDIVIDUAL) NAME (print) Micheal Mosely **CERTIFICATION #** 3210

WELL CONTRACTOR COMPANY NAME S&ME, Inc. **PHONE #** 919-872-2660

STATE WELL CONSTRUCTION PERMIT# (if applicable) _____ **ASSOCIATED WQ PERMIT#** (if applicable) _____

1. WELL USE (Check Applicable Box): Residential ☐ Municipal/Public ☐ Industrial ☐ Agricultral ☐
   Monitoring ☒ Recovery ☐ Heat Pump Water Injection ☐ Other ☐ If Other, List Use _____
2. WELL LOCATION:
   earest Town Walnut Cove County Stokes
   SR 1908 (Pine Hall Road) - Duke Power Belews Creek Steam Station
   (Street Name, Numbers, Community, Sudivision, Lot No.,Zip Code)

   Topographic/Land setting
   ☐ Ridge ☐ Slope ☒ Valley ☐ Flat
   (check appropriate box)
   Latitude/longitude of well location
   _____
   (degrees/minutes/seconds)
   Latitude/longitude scource: ☐GPS ☐Topographic Map
   (check box)
3. OWNER: Duke Power - Belews Creek Steam Station
   Address 3195 Pine Hall Road
   (Street or Route No.)
   Belews Creek (City or Town) NC (State) 27009 (Zip Code)
   336-427-0274
   Area code - Phone Number
4. DATE DRILLED 11/21/2002
5. TOTAL DEPTH 67.9
6. DOES WELL REPLACE EXISTING WELL? YES ☐ NO ☒
7. STATIC WATER LEVEL Below Top of Casing: 42.72 ft.
   (Use "+" if Above Top of Casing)
8. TOP OF CASING IS 1.7 FT. Above Land Surface*
   ***Top of casing terminated at/or below land surface requires a variance in accordance with 15A NCAC 2C .0118.**
9. YIELD (gpm _____ METHOD OF TEST _____
0. WATER ZONES (depth): _____

DEPTH From To	DRILLING LOG Formation Descrpition
0 -- 13.75	brn clayey silt w/ organics and small gravel
13.75 -- 14.5	mica schist (PWR)
14.5 -- 33.5	orange silty sand (saprolite)
33.5 -- 38.5	tan/yellow silt
38.5 -- 67.9	mica schist (PWR) w/ some quartzite fragments.

1. DISINFECTION: Type NA Amount _____
2. CASING:

	Depth		Diameter		Wall Thickness or Weight/Ft.	Material
From 0	To 51.45	Ft.	2	in.	Schedule 40	PVC
From	To	Ft.				
From	To	Ft.				

3. GROUT:

	Depth		Material	Method
From 0	To 41	Ft.	Cement	Grout
From 41	To 47	Ft.	Bentonite	Chips

4. SCREEN:

	Depth		Diameter		Slot Size		Material
From 51.45	To 66.45	Ft.	2	in.	0.01	in.	PVC
From	To	Ft.		in.		in.	

5. SAND/GRAVEL PACK:

	Depth		Size	Material
From 47	To 67.9	Ft.		Filter Sand #2
From	To	Ft.		

LOCATION SKETCH

Show direction and distance in miles from at least two State Roads or County Roads. Include the road numbers and common names.

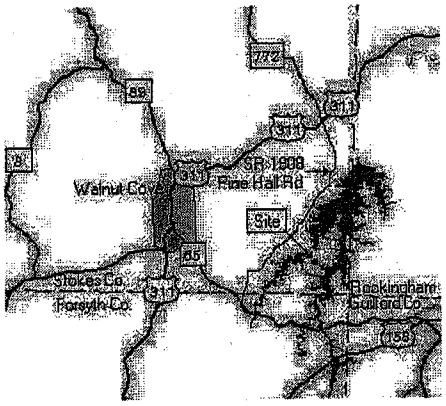

6. REMARKS: Monitor Well Number BC-11

I DO HERE BY CERTIFY THAT THIS WELL WAS CONSTRUCTED IN ACCORDANCE WITH 15A NCAC 2C, WELL CONSTRUCTION STANDARDS, AND THAT A COPY OF THIS RECORD HAS BEEN PROVIDED TO THE WELL OWNER

Michael G Mosely 4-7-03

SIGNATURE OF PERSON CONSTRUCTING THE WELL DATE

Submit the original to the Division of Water Quality, Groundwater Section, 1636 Mail Service Center - Raleigh, NC 27699-1636 Phone No. (919) 733-3221, within 30 days.

GW-1 REV. 07/2001

WELL CONSTRUCTION RECORD

North Carolina - Department of Environment and Natural Resources - Division of Water Quality - Groundwater Section

WELL CONTRACTOR (INDIVIDUAL) NAME (print) Earl Mosely **CERTIFICATION #** 2252

WELL CONTRACTOR COMPANY NAME S&ME, Inc. **PHONE #** 919-872-2660

STATE WELL CONSTRUCTION PERMIT# (if applicable) _____ **ASSOCIATED WQ PERMIT#** (if applicable) _____

1. WELL USE (Check Applicable Box): Residential ☐ Municipal/Public ☐ Industrial ☐ Agricultral ☐
   Monitoring ☒ Recovery ☐ Heat Pump Water Injection ☐ Other ☐ If Other, List Use _____
2. WELL LOCATION:
   earest Town Walnut Cove County Stokes
   SR 1908 (Pine Hall Road) - Duke Power Belews Creek Steam Station
   (Street Name, Numbers, Community, Sudivision, Lot No.,Zip Code)

   Topographic/Land setting
   ☐ Ridge ☐ Slope ☒ Valley ☐ Flat
   (check appropriate box)
   Latitude/longitude of well location
   _____
   (degrees/minutes/seconds)
   Latitude/longitude scource: ☐GPS ☐Topographic Map
   (check box)
3. OWNER: Duke Power - Belews Creek Steam Station
   Address 3195 Pine Hall Road
   (Street or Route No.)
   Belews Creek NC 27009
   City or Town State Zip Code
   336-427-0274
   Area code - Phone Number
4. DATE DRILLED 11/13/2002
5. TOTAL DEPTH 76.8
6. DOES WELL REPLACE EXISTING WELL? YES ☐ NO ☒
7. STATIC WATER LEVEL Below Top of Casing: 57.96 ft.
   (Use "+" if Above Top of Casing)
8. TOP OF CASING IS 1.71 FT. Above Land Surface*
   ***Top of casing terminated at/or below land surface requires a variance in accordance with 15A NCAC 2C .0118.**
9. YIELD (gpm _____ METHOD OF TEST _____
0. WATER ZONES (depth): _____

DEPTH From To	DRILLING LOG Formation Descrpition
0 – 35	brn silt and sand (saprolite)
35 – 62.8	brn/gray qtzite fragments
	w/ sand and silt.
62.8 – 76.8	gray qtz-feldspar gneiss

1. DISINFECTION: Type NA Amount _____
2. CASING:

	Depth		Diameter		Wall Thickness or Weight/Ft.	Material
From 0	To 61.09	Ft.	2	in.	Schedule 40	PVC
From	To	Ft.				
From	To	Ft.				

3. GROUT:

	Depth		Material	Method
From 0	To 56.5	Ft.	Cement	Grout
From 56.5	To 60	Ft.	Bentonite	Chips

4. SCREEN:

	Depth		Diameter		Slot Size		Material
From 61.09	To 76.09	Ft.	2	in.	0.01	in.	PVC
From	To	Ft.		in.		in.	

5. SAND/GRAVEL PACK:

	Depth		Size	Material
From 60	To 76.8	Ft.		Filter Sand #2
From	To	Ft.		

LOCATION SKETCH

Show direction and distance in miles from at least two State Roads or County Roads. Include the road numbers and common names.

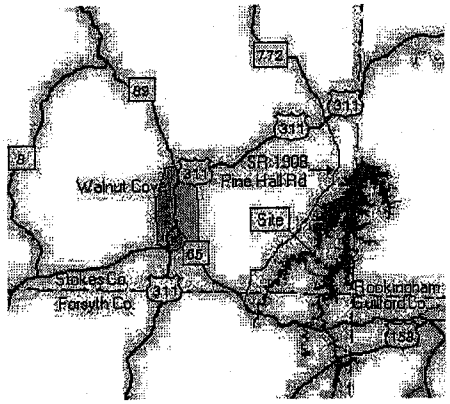

6. REMARKS: Monitor Well Number BC-12

I DO HERE BY CERTIFY THAT THIS WELL WAS CONSTRUCTED IN ACCORDANCE WITH 15A NCAC 2C, WELL CONSTRUCTION STANDARDS, AND THAT A COPY OF THIS RECORD HAS BEEN PROVIDED TO THE WELL OWNER

Earl Mosely 4-9-03

SIGNATURE OF PERSON CONSTRUCTING THE WELL DATE

Submit the original to the Division of Water Quality, Groundwater Section, 1636 Mail Service Center - Raleigh, NC 27699-1636 Phone No. (919) 733-3221, within 30 days.

GW-1 REV. 07/2001

WELL CONSTRUCTION RECORD

North Carolina - Department of Environment and Natural Resources - Division of Water Quality - Groundwater Section

WELL CONTRACTOR (INDIVIDUAL) NAME (print) Micheal Mosely **CERTIFICATION #** 3210

WELL CONTRACTOR COMPANY NAME S&ME, Inc. **PHONE #** 919-872-2660

STATE WELL CONSTRUCTION PERMIT# _____ **ASSOCIATED WQ PERMIT#** _____
(if applicable) (if applicable)

1. WELL USE (Check Applicable Box): Residential ☐ Municipal/Public ☐ Industrial ☐ Agricultral ☐
Monitoring ☒ Recovery ☐ Heat Pump Water Injection ☐ Other ☐ If Other, List Use _____

2. WELL LOCATION:
Nearest Town: Walnut Cove County Stokes
SR 1908 (Pine Hall Road) - Duke Power Belews Creek Steam Station
(Street Name, Numbers, Community, Sudivision, Lot No.,Zip Code)

Topographic/Land setting
☐ Ridge ☐ Slope ☒ Valley ☐ Flat
(check appropriate box)
Latitude/longitude of well location
_____
(degrees/minutes/seconds)
Latitude/longitude scource: ☐GPS ☐Topographic Map
(check box)

3. OWNER: Duke Power - Belews Creek Steam Station
Address 3195 Pine Hall Road
(Street or Route No.)
Belews Creek NC 27009
City or Town State Zip Code
336-427-0274
Area code - Phone Number

4. DATE DRILLED 11/5/02
5. TOTAL DEPTH 45
6. DOES WELL REPLACE EXISTING WELL? YES ☐ NO ☒
7. STATIC WATER LEVEL Below Top of Casing: – ft.
(Use "+" if Above Top of Casing)
8. TOP OF CASING IS 1.5 FT. Above Land Surface*
***Top of casing terminated at/or below land surface requires a variance in accordance with 15A NCAC 2C .0118.**
9. YIELD (gpm) _____ METHOD OF TEST _____
10. WATER ZONES (depth): _____

DEPTH From	DEPTH To	DRILLING LOG Formation Descrpition
0	8.5	red/brn clayey silt
8.5	13.5	red/brn silt
13.5	25	orange sandy silt
25	45	gray/brn calc-silicate gneiss and schist w/ sandy silt

11. DISINFECTION: Type NA Amount _____
12. CASING:

	Depth From	Depth To	Diameter	Wall Thickness or Weight/Ft.	Material
	0	25 Ft.	40.8 in.	Schedule 40	PVC
		Ft.			
		Ft.			

13. GROUT:

Depth From	Depth To	Material	Method
0	18 Ft.	Cement	Grout
18	22 Ft.	Bentonite	Chips

14. SCREEN:

Depth From	Depth To	Diameter	Slot Size	Material
25	43.3 Ft.	2 in.	0.01 in.	PVC
	Ft.	in.	in.	

15. SAND/GRAVEL PACK:

Depth From	Depth To	Size	Material
22	45 Ft.		Filter Sand #2
	Ft.		

LOCATION SKETCH
Show direction and distance in miles from at least two State Roads or County Roads. Include the road numbers and common names.

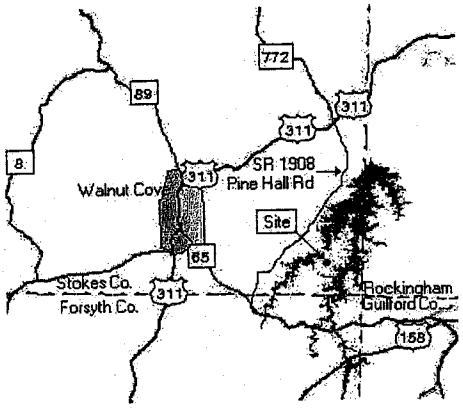

16. REMARKS: Monitor Well Number BC-13

I DO HERE BY CERTIFY THAT THIS WELL WAS CONSTRUCTED IN ACCORDANCE WITH 15A NCAC 2C, WELL CONSTRUCTION STANDARDS, AND THAT A COPY OF THIS RECORD HAS BEEN PROVIDED TO THE WELL OWNER

Mich A Mosely 4-7-03
SIGNATURE OF PERSON CONSTRUCTING THE WELL DATE

Submit the original to the Division of Water Quality, Groundwater Section, 1636 Mail Service Center - Raleigh, NC 27699-1636 Phone No. (919) 733-3221, within 30 days.

GW-1 REV. 07/2001

WELL CONSTRUCTION RECORD

North Carolina - Department of Environment and Natural Resources - Division of Water Quality - Groundwater Section

WELL CONTRACTOR (INDIVIDUAL) NAME (print) Earl Mosely **CERTIFICATION #** 2252

WELL CONTRACTOR COMPANY NAME S&ME, Inc. **PHONE #** 919-872-2660

STATE WELL CONSTRUCTION PERMIT# (if applicable) _____ **ASSOCIATED WQ PERMIT#** (if applicable) _____

1. WELL USE (Check Applicable Box): Residential ☐ Municipal/Public ☐ Industrial ☐ Agricultral ☐
   Monitoring ☒ Recovery ☐ Heat Pump Water Injection ☐ Other ☐ If Other, List Use _____
2. WELL LOCATION:
   Nearest Town: Walnut Cove County Stokes
   SR 1908 (Pine Hall Road) - Duke Power Belews Creek Steam Station
   (Street Name, Numbers, Community, Sudivision, Lot No.,Zip Code)

   Topographic/Land setting
   ☐ Ridge ☐ Slope ☒ Valley ☐ Flat
   (check appropriate box)
   Latitude/longitude of well location
   _____
   (degrees/minutes/seconds)
   Latitude/longitude scource: ☐GPS ☐Topographic Map
   (check box)
3. OWNER: Duke Power - Belews Creek Steam Station
   Address 3195 Pine Hall Road
   (Street or Route No.)
   Belews Creek (City or Town) NC (State) 27009 (Zip Code)
   336-427-0274
   Area code - Phone Number
4. DATE DRILLED 11/11/02
5. TOTAL DEPTH 31.4
6. DOES WELL REPLACE EXISTING WELL? YES ☐ NO ☒
7. STATIC WATER LEVEL Below Top of Casing: 17.79 ft.
   (Use "+" if Above Top of Casing)
8. TOP OF CASING IS 1.63 FT. Above Land Surface*
   ***Top of casing terminated at/or below land surface requires a variance in accordance with 15A NCAC 2C .0118.**
9. YIELD (gpm) _____ METHOD OF TEST _____
10. WATER ZONES (depth): _____
11. DISINFECTION: Type NA Amount _____
12. CASING:

	Depth		Diameter		Wall Thickness or Weight/Ft.	Material
From 0	To 16.4	Ft.	2	in.	Schedule 40	PVC
From	To	Ft.				
From	To	Ft.				

13. GROUT:

	Depth		Material	Method
From 0	To 12.4	Ft.	Cement	Grout
From 12.4	To 15.4	Ft.	Bentonite	Chips

14. SCREEN:

	Depth		Diameter		Slot Size		Material
From 16.4	To 31.02	Ft.	2	in.	0.01	in.	PVC
From	To	Ft.		in.		in.	

15. SAND/GRAVEL PACK:

	Depth		Size	Material
From 15.4	To 31.4	Ft.		Filter Sand #2
From	To	Ft.		

DEPTH From	DEPTH To	DRILLING LOG Formation Descrpition
	0 – 8.5	orange/brn silt and sand
	8.5 – 21.8	orange weathered rock
		(gneissic saprolite)
	21.8 – 25	gray qtz-feldspar gneiss

LOCATION SKETCH

Show direction and distance in miles from at least two State Roads or County Roads. Include the road numbers and common names.

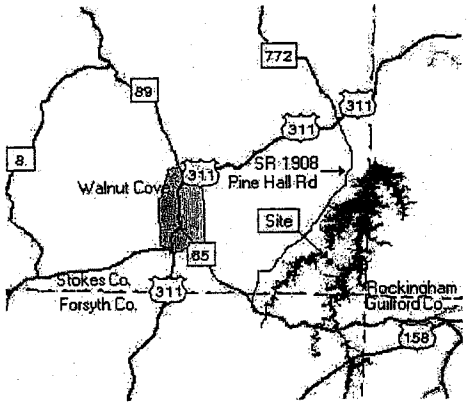

16. REMARKS: Monitor Well Number BC-14

I DO HERE BY CERTIFY THAT THIS WELL WAS CONSTRUCTED IN ACCORDANCE WITH 15A NCAC 2C, WELL CONSTRUCTION STANDARDS, AND THAT A COPY OF THIS RECORD HAS BEEN PROVIDED TO THE WELL OWNER

Earl Mosely 4-9-03

SIGNATURE OF PERSON CONSTRUCTING THE WELL DATE

Submit the original to the Division of Water Quality, Groundwater Section, 1636 Mail Service Center - Raleigh, NC 27699-1636 Phone No. (919) 733-3221, within 30 days.

GW-1 REV. 07/2001

WELL CONSTRUCTION RECORD

North Carolina - Department of Environment and Natural Resources - Division of Water Quality - Groundwater Section

WELL CONTRACTOR (INDIVIDUAL) NAME (print): Seth D. Low — CERTIFICATION #: 2254

WELL CONTRACTOR COMPANY NAME: S&ME, Inc. — PHONE #: 919-872-2660

STATE WELL CONSTRUCTION PERMIT# (if applicable): ____ — ASSOCIATED WQ PERMIT# (if applicable): ____

1. WELL USE (Check Applicable Box): Residential ☐ Municipal/Public ☐ Industrial ☐ Agricultral ☐ Monitoring ☒ Recovery ☐ Heat Pump Water Injection ☐ Other ☐ If Other, List Use ____

2. WELL LOCATION:
   Nearest Town: Walnut Cove County Stokes
   SR 1908 (Pine Hall Road) - Duke Power Belews Creek Steam Station
   (Street Name, Numbers, Community, Sudivision, Lot No.,Zip Code)

   Topographic/Land setting
   ☐ Ridge ☐ Slope ☐ Valley ☐ Flat ☒
   (check appropriate box)
   Latitude/longitude of well location ____
   (degrees/minutes/seconds)
   Latitude/longitude scource: ☐GPS ☐Topographic Map
   (check box)

3. OWNER: Duke Power - Belews Creek Steam Station
   Address: 3195 Pine Hall Road
   (Street or Route No.)
   Belews Creek — NC — 27009
   City or Town — State — Zip Code
   336-427-0274
   Area code - Phone Number

4. DATE DRILLED 9/22/2004
5. TOTAL DEPTH 43.4
6. DOES WELL REPLACE EXISTING WELL? YES ☐ NO ☒
7. STATIC WATER LEVEL Below Top of Casing: 26.14 ft.
   (Use "+" if Above Top of Casing)
8. TOP OF CASING IS 1.6 FT. Above Land Surface*
   ***Top of casing terminated at/or below land surface requires a variance in accordance with 15A NCAC 2C .0118.**
9. YIELD (gpm) ____ METHOD OF TEST ____
10. WATER ZONES (depth): ____

DEPTH From	To	DRILLING LOG Formation Descrpition
0	13.5	Orange/brown sandy SILT
13.5	48.9	Brown silty sand Saprolite
48.9	56.8	Quartz Gneiss
56.8	61.8	Gray mica Schist

11. DISINFECTION: Type NA Amount ____
12. CASING:

	Depth From	To	Ft.	Diameter	in.	Wall Thickness or Weight/Ft. Schedule	Material
	0	28.4	Ft.	2	in.	Schedule	PVC
			Ft.				
			Ft.				

13. GROUT:

Depth From	To	Ft.	Material	Method
0	24	Ft.	Cement	Grout
24	26	Ft.	Bentonite	Chips

14. SCREEN:

Depth From	To	Ft.	Diameter	in.	Slot Size	in.	Material
28.4	43.4	Ft.	2	in.	0.01	in.	PVC
		Ft.		in.		in.	

15. SAND/GRAVEL PACK:

Depth From	To	Ft.	Size	Material
26	43.4	Ft.		Filter Sand #2
		Ft.		

LOCATION SKETCH

Show direction and distance in miles from at least two State Roads or County Roads. Include the road numbers and common names.

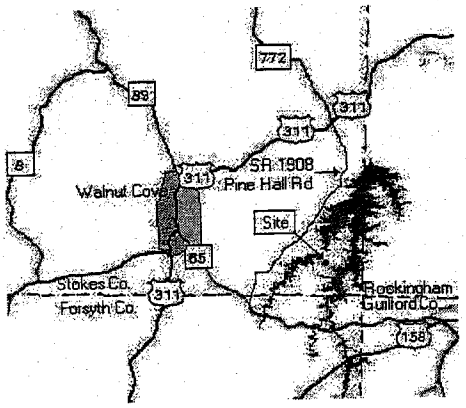

16. REMARKS: Monitoring Well BC-15

I DO HERE BY CERTIFY THAT THIS WELL WAS CONSTRUCTED IN ACCORDANCE WITH 15A NCAC 2C, WELL CONSTRUCTION STANDARDS, AND THAT A COPY OF THIS RECORD HAS BEEN PROVIDED TO THE WELL OWNER

Seth D. Low — 10-04-04

SIGNATURE OF PERSON CONSTRUCTING THE WELL — DATE

Submit the original to the Division of Water Quality, Groundwater Section, 1636 Mail Service Center - Raleigh, NC 27699-1636 Phone No. (919) 733-3221, within 30 days.

GW-1 REV. 07/2001

WELL CONSTRUCTION RECORD

North Carolina - Department of Environment and Natural Resources - Division of Water Quality - Groundwater Section

WELL CONTRACTOR (INDIVIDUAL) NAME (print) Seth D. Low — CERTIFICATION # 2254

WELL CONTRACTOR COMPANY NAME S&ME, Inc. — PHONE # 919-872-2660

STATE WELL CONSTRUCTION PERMIT# _____ (if applicable) — ASSOCIATED WQ PERMIT# _____ (if applicable)

1. WELL USE (Check Applicable Box): Residential ☐ Municipal/Public ☐ Industrial ☐ Agricultral ☐
   Monitoring ☒ Recovery ☐ Heat Pump Water Injection ☐ Other ☐ If Other, List Use _____

2. WELL LOCATION:
   Nearest Town: Walnut Cove County Stokes
   SR 1908 (Pine Hall Road) - Duke Power Belews Creek Steam Station
   (Street Name, Numbers, Community, Sudivision, Lot No.,Zip Code)

   Topographic/Land setting
   ☐ Ridge ☐ Slope ☐ Valley ☐ Flat ☒
   (check appropriate box)
   Latitude/longitude of well location _____
   (degrees/minutes/seconds)
   Latitude/longitude scource: ☐GPS ☐Topographic Map
   (check box)

3. OWNER: Duke Power - Belews Creek Steam Station
   Address 3195 Pine Hall Road
   (Street or Route No.)
   Belews Creek — NC — 27009
   City or Town — State — Zip Code
   336-427-0274
   Area code - Phone Number

4. DATE DRILLED 9/18/2004
5. TOTAL DEPTH 106
6. DOES WELL REPLACE EXISTING WELL? YES ☐ NO ☒
7. STATIC WATER LEVEL Below Top of Casing: 73.8 ft.
   (Use "+" if Above Top of Casing)
8. TOP OF CASING IS 2 FT. Above Land Surface*
   ***Top of casing terminated at/or below land surface requires a variance in accordance with 15A NCAC 2C .0118.**
9. YIELD (gpm) _____ METHOD OF TEST _____
10. WATER ZONES (depth): _____

DEPTH From	To	DRILLING LOG Formation Descrpition
0	23.5	Brown sandy Silt
23.5	28.5	Pink/brown silt Saprolite
28.5	48.5	Tan silt Saprolite
48.5	68.3	Tan Sand PWR
68.3	106.4	Quartz Gneiss (crystalline rock)

11. DISINFECTION: Type NA Amount _____
12. CASING:

	Depth From	To	Diameter	Wall Thickness or Weight/Ft.	Material
	0	96 Ft.	1 in.	Schedule	PVC
		Ft.			
		Ft.			

13. GROUT:

	Depth From	To	Material	Method
	0	90.5 Ft.	Cement	Grout
	90.5	93 Ft.	Bentonite	Chips

14. SCREEN:

	Depth From	To	Diameter	Slot Size	Material
	96	106 Ft.	in.	0.01 in.	PVC
		Ft.	in.	in.	

15. SAND/GRAVEL PACK:

	Depth From	To	Size	Material
	93	106 Ft.		Filter Sand #2
		Ft.		

LOCATION SKETCH

Show direction and distance in miles from at least two State Roads or County Roads. Include the road numbers and common names.

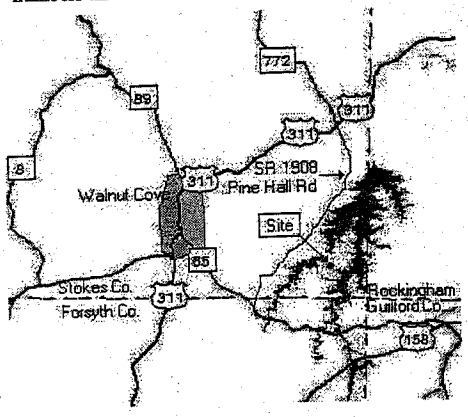

16. REMARKS: Monitoring Well BC-16

I DO HERE BY CERTIFY THAT THIS WELL WAS CONSTRUCTED IN ACCORDANCE WITH 15A NCAC 2C, WELL CONSTRUCTION STANDARDS, AND THAT A COPY OF THIS RECORD HAS BEEN PROVIDED TO THE WELL OWNER

Seth D. Low — 10-04-04

SIGNATURE OF PERSON CONSTRUCTING THE WELL — DATE

Submit the original to the Division of Water Quality, Groundwater Section, 1636 Mail Service Center - Raleigh, NC 27699-1636 Phone No. (919) 733-3221, within 30 days.

GW-1 REV. 07/2001

WELL CONSTRUCTION RECORD

North Carolina - Department of Environment and Natural Resources - Division of Water Quality - Groundwater Section

WELL CONTRACTOR (INDIVIDUAL) NAME (print) Michael Mosely **CERTIFICATION #** 3210

WELL CONTRACTOR COMPANY NAME S&ME, Inc. **PHONE #** 919-872-2660

STATE WELL CONSTRUCTION PERMIT# (if applicable) _____ **ASSOCIATED WQ PERMIT#** (if applicable) _____

1. WELL USE (Check Applicable Box): Residential ☐ Municipal/Public ☐ Industrial ☐ Agricultral ☐ Monitoring ☒ Recovery ☐ Heat Pump Water Injection ☐ Other ☐ If Other, List Use _____

2. WELL LOCATION:
   Nearest Town: Walnut Cove County Stokes
   SR 1908 (Pine Hall Road) - Duke Power Belews Creek Steam Station
   (Street Name, Numbers, Community, Sudivision, Lot No.,Zip Code)

   Topographic/Land setting
   ☐ Ridge ☐ Slope ☐ Valley ☐ Flat ☒
   (check appropriate box)
   Latitude/longitude of well location _____
   (degrees/minutes/seconds)
   Latitude/longitude scource: ☐GPS ☐Topographic Map
   (check box)

3. OWNER: Duke Power - Belews Creek Steam Station
   Address 3195 Pine Hall Road
   (Street or Route No.)
   Belews Creek NC 27009
   City or Town State Zip Code
   336-427-0274
   Area code - Phone Number

4. DATE DRILLED 9/2/2004
5. TOTAL DEPTH 70.8
6. DOES WELL REPLACE EXISTING WELL? YES ☐ NO ☒
7. STATIC WATER LEVEL Below Top of Casing: 58 ft.
   (Use "+" if Above Top of Casing)
8. TOP OF CASING IS 2 FT. Above Land Surface*
   ***Top of casing terminated at/or below land surface requires a variance in accordance with 15A NCAC 2C .0118.**
9. YIELD (gpm) _____ METHOD OF TEST _____
10. WATER ZONES (depth): _____

DEPTH From – To	DRILLING LOG Formation Descrpition
0 – 38.9	Tan/yellow sandy silt
38.9 – 39.9	quartz rock layer (PWR)
39.9 – 43.9	tan/orange sandy silt
43.9 – 48.9	tan/white silty sand
48.9 – 56.1	quartz gneiss (crystalline rock)
56.1 – 70.9	mica schist (crystalline rock)

11. DISINFECTION: Type NA Amount _____
12. CASING:

	Depth		Diameter		Wall Thickness or Weight/Ft.	Material
From 0	To 60.8	Ft.	1	in.	Schedule 40	PVC
From	To	Ft.				
From	To	Ft.				

13. GROUT:

	Depth		Material	Method
From 0	To 47.5	Ft.	Cement	Grout
From 47.5	To 49	Ft.	Bentonite	Chips

14. SCREEN:

	Depth		Diameter		Slot Size		Material
From 60.8	To 70.8	Ft.	1	in.	0.01	in.	PVC
From	To	Ft.		in.		in.	

15. SAND/GRAVEL PACK:

	Depth		Size	Material
From 49	To 70.8	Ft.		Filter Sand #2
From	To	Ft.		

LOCATION SKETCH

Show direction and distance in miles from at least two State Roads or County Roads. Include the road numbers and common names.

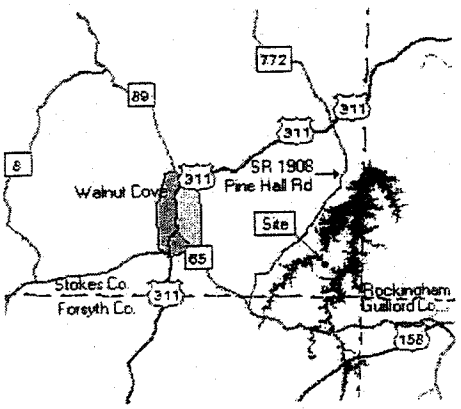

16. REMARKS: Monitor Well Number BC-17

I DO HERE BY CERTIFY THAT THIS WELL WAS CONSTRUCTED IN ACCORDANCE WITH 15A NCAC 2C, WELL CONSTRUCTION STANDARDS, AND THAT A COPY OF THIS RECORD HAS BEEN PROVIDED TO THE WELL OWNER

Michael Mosely 9-17-04

SIGNATURE OF PERSON CONSTRUCTING THE WELL DATE

Submit the original to the Division of Water Quality, Groundwater Section, 1636 Mail Service Center - Raleigh, NC 27699-1636 Phone No. (919) 733-3221, within 30 days.

GW-1 REV. 07/2001

WELL CONSTRUCTION RECORD

North Carolina - Department of Environment and Natural Resources - Division of Water Quality - Groundwater Section

WELL CONTRACTOR (INDIVIDUAL) NAME (print) Michael Mosely **CERTIFICATION #** 3210

WELL CONTRACTOR COMPANY NAME S&ME, Inc. **PHONE #** 919-872-2660

STATE WELL CONSTRUCTION PERMIT# (if applicable) _____ **ASSOCIATED WQ PERMIT#** (if applicable) _____

1. WELL USE (Check Applicable Box): Residential ☐ Municipal/Public ☐ Industrial ☐ Agricultral ☐ Monitoring ☒ Recovery ☐ Heat Pump Water Injection ☐ Other ☐ If Other, List Use _____

2. WELL LOCATION:
Nearest Town: Walnut Cove County Stokes
SR 1908 (Pine Hall Road) - Duke Power Belews Creek Steam Station
(Street Name, Numbers, Community, Sudivision, Lot No.,Zip Code)

Topographic/Land setting
☐ Ridge ☐ Slope ☐ Valley ☐ Flat ☒
(check appropriate box)
Latitude/longitude of well location _____
(degrees/minutes/seconds)
Latitude/longitude scource: ☐GPS ☐Topographic Map
(check box)

3. OWNER: Duke Power - Belews Creek Steam Station
Address 3195 Pine Hall Road
(Street or Route No.)
Belews Creek NC 27009
City or Town State Zip Code
336-427-0274
Area code - Phone Number

4. DATE DRILLED 8/30/2004
5. TOTAL DEPTH 37.8
6. DOES WELL REPLACE EXISTING WELL? YES ☐ NO ☒
7. STATIC WATER LEVEL Below Top of Casing: 24.6 ft.
(Use "+" if Above Top of Casing)
8. TOP OF CASING IS 2.2 FT. Above Land Surface*
***Top of casing terminated at/or below land surface requires a variance in accordance with 15A NCAC 2C .0118.**
9. YIELD (gpm) _____ METHOD OF TEST _____
10. WATER ZONES (depth): _____

DEPTH From	To	DRILLING LOG Formation Descrpition
0	8.5	brown sandy silt
8.5	9.5	brown silty sand
9.5	38.3	PWR: sampled as silty fine sand

11. DISINFECTION: Type NA Amount _____
12. CASING:

	Depth From	To	Ft.	Diameter	in.	Wall Thickness or Weight/Ft.	Material
	0	27.8	Ft.	2	in.	Schedule 40	PVC
			Ft.				
			Ft.				

13. GROUT:

Depth From	To	Ft.	Material	Method
0	22	Ft.	Cement	Grout
22	25.5	Ft.	Bentonite	Chips

14. SCREEN:

Depth From	To	Ft.	Diameter	in.	Slot Size	in.	Material
27.8	37.8	Ft.	2	in.	0.01	in.	PVC
		Ft.		in.		in.	

15. SAND/GRAVEL PACK:

Depth From	To	Ft.	Size	Material
25.5	37.8	Ft.		Filter Sand #2
		Ft.		

LOCATION SKETCH
Show direction and distance in miles from at least two State Roads or County Roads. Include the road numbers and common names.

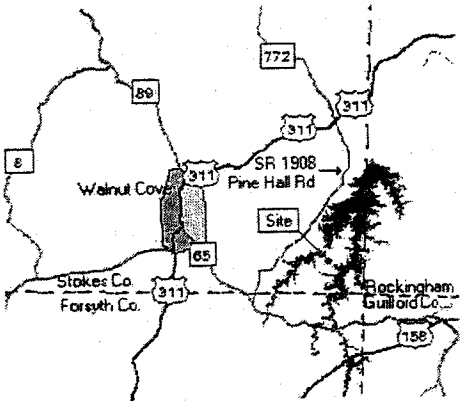

16. REMARKS: Monitor Well Number BC-18

I DO HERE BY CERTIFY THAT THIS WELL WAS CONSTRUCTED IN ACCORDANCE WITH 15A NCAC 2C, WELL CONSTRUCTION STANDARDS, AND THAT A COPY OF THIS RECORD HAS BEEN PROVIDED TO THE WELL OWNER

Michael L. Mosely 9-17-04
SIGNATURE OF PERSON CONSTRUCTING THE WELL DATE

Submit the original to the Division of Water Quality, Groundwater Section, 1636 Mail Service Center - Raleigh, NC 27699-1636 Phone No. (919) 733-3221, within 30 days.

GW-1 REV. 07/2001

WELL CONSTRUCTION RECORD

North Carolina - Department of Environment and Natural Resources - Division of Water Quality - Groundwater Section

WELL CONTRACTOR (INDIVIDUAL) NAME (print): Seth D. Low — CERTIFICATION #: 2254

WELL CONTRACTOR COMPANY NAME: S&ME, Inc. — PHONE #: 919-872-2660

STATE WELL CONSTRUCTION PERMIT# (if applicable): ____ — ASSOCIATED WQ PERMIT# (if applicable): ____

1. WELL USE (Check Applicable Box): Residential ☐ Municipal/Public ☐ Industrial ☐ Agricultral ☐
   Monitoring ☒ Recovery ☐ Heat Pump Water Injection ☐ Other ☐ If Other, List Use ____

2. WELL LOCATION:
   Nearest Town: Walnut Cove County: Stokes
   SR 1908 (Pine Hall Road) - Duke Power Belews Creek Steam Station
   (Street Name, Numbers, Community, Sudivision, Lot No.,Zip Code)

   Topographic/Land setting
   ☐ Ridge ☒ Slope ☐ Valley ☐ Flat ☐
   (check appropriate box)
   Latitude/longitude of well location ____
   (degrees/minutes/seconds)
   Latitude/longitude scource: ☐GPS ☐Topographic Map
   (check box)

3. OWNER: Duke Power - Belews Creek Steam Station
   Address: 3195 Pine Hall Road
   (Street or Route No.)
   Belews Creek — NC — 27009
   City or Town — State — Zip Code
   336-427-0274
   Area code - Phone Number

4. DATE DRILLED: 9/21/2004
5. TOTAL DEPTH: 56
6. DOES WELL REPLACE EXISTING WELL? YES ☐ NO ☒
7. STATIC WATER LEVEL Below Top of Casing: 39 ft.
   (Use "+" if Above Top of Casing)
8. TOP OF CASING IS 2 FT. Above Land Surface*
   ***Top of casing terminated at/or below land surface requires a variance in accordance with 15A NCAC 2C .0118.**
9. YIELD (gpm) ____ METHOD OF TEST ____
10. WATER ZONES (depth): ____

DEPTH From	To	DRILLING LOG Formation Descrpition
0	23.5	Yellow/orange sandy Silt
23.5	39	Brown sand Saprolite
39	57.2	Brown/Gray PWR

11. DISINFECTION: Type NA Amount ____
12. CASING:

	Depth From	To	Ft.	Diameter	in.	Wall Thickness or Weight/Ft.	Material
	0	46		1		Schedule	PVC

13. GROUT:

	Depth From	To	Ft.	Material	Method
	0	41		Cement	Grout
	41	42.6		Bentonite	Chips

14. SCREEN:

	Depth From	To	Ft.	Diameter	in.	Slot Size	in.	Material
	46	56				0.01		PVC

15. SAND/GRAVEL PACK:

	Depth From	To	Ft.	Size	Material
	42.6	56			Filter Sand #2

LOCATION SKETCH

Show direction and distance in miles from at least two State Roads or County Roads. Include the road numbers and common names.

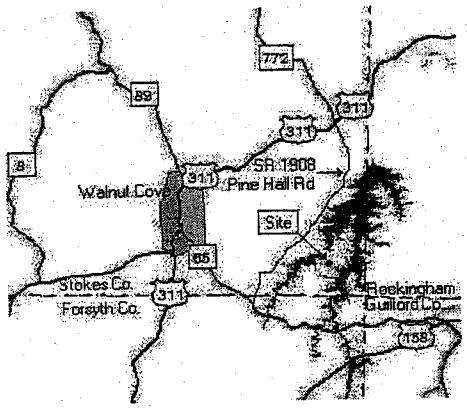

16. REMARKS: Monitoring Well BC-19

I DO HERE BY CERTIFY THAT THIS WELL WAS CONSTRUCTED IN ACCORDANCE WITH 15A NCAC 2C, WELL CONSTRUCTION STANDARDS, AND THAT A COPY OF THIS RECORD HAS BEEN PROVIDED TO THE WELL OWNER

Seth D. Low — 10-04-04

SIGNATURE OF PERSON CONSTRUCTING THE WELL — DATE

Submit the original to the Division of Water Quality, Groundwater Section, 1636 Mail Service Center - Raleigh, NC 27699-1636 Phone No. (919) 733-3221, within 30 days.

GW-1 REV. 07/2001

WELL CONSTRUCTION RECORD

North Carolina - Department of Environment and Natural Resources - Division of Water Quality - Groundwater Section

WELL CONTRACTOR (INDIVIDUAL) NAME (print) Michael Mosely **CERTIFICATION #** 3210

WELL CONTRACTOR COMPANY NAME S&ME, Inc. **PHONE #** 919-872-2660

STATE WELL CONSTRUCTION PERMIT# (if applicable) _____ **ASSOCIATED WQ PERMIT#** (if applicable) _____

1. WELL USE (Check Applicable Box): Residential ☐ Municipal/Public ☐ Industrial ☐ Agricultral ☐
   Monitoring ☒ Recovery ☐ Heat Pump Water Injection ☐ Other ☐ If Other, List Use _____
2. WELL LOCATION:
   Nearest Town: Walnut Cove County Stokes
   SR 1908 (Pine Hall Road) - Duke Power Belews Creek Steam Station
   (Street Name, Numbers, Community, Sudivision, Lot No.,Zip Code)

   Topographic/Land setting
   ☐ Ridge ☐ Slope ☐ Valley ☐ Flat ☒
   (check appropriate box)
   Latitude/longitude of well location _____
   (degrees/minutes/seconds)
   Latitude/longitude scource: ☐GPS ☐Topographic Map
   (check box)
3. OWNER: Duke Power - Belews Creek Steam Station
   Address 3195 Pine Hall Road
   (Street or Route No.)
   Belews Creek NC 27009
   City or Town State Zip Code
   336-427-0274
   Area code - Phone Number
4. DATE DRILLED 8/31/2004
5. TOTAL DEPTH 21.6
6. DOES WELL REPLACE EXISTING WELL? YES ☐ NO ☒
7. STATIC WATER LEVEL Below Top of Casing: 14.6 ft.
   (Use "+" if Above Top of Casing)
8. TOP OF CASING IS 3.4 FT. Above Land Surface*
   ***Top of casing terminated at/or below land surface requires a variance in accordance with 15A NCAC 2C .0118.**
9. YIELD (gpm) _____ METHOD OF TEST _____
10. WATER ZONES (depth): _____
11. DISINFECTION: Type NA Amount _____
12. CASING:

	Depth		Diameter	Wall Thickness or Weight/Ft.	Material
From 0	To 11.6	Ft.	2 in.	Schedule 40	PVC
From	To	Ft.			
From	To	Ft.			

13. GROUT:

	Depth		Material	Method
From 0	To 7.3	Ft.	Cement	Grout
From 7.3	To 9.6	Ft.	Bentonite	Chips

14. SCREEN:

	Depth		Diameter	Slot Size	Material
From 11.6	To 21.6	Ft.	2 in.	0.01 in.	PVC
From	To	Ft.	in.	in.	

15. SAND/GRAVEL PACK:

	Depth		Size	Material
From 9.6	To 21.6	Ft.		Filter Sand #2
From	To	Ft.		

DEPTH From To	DRILLING LOG Formation Descrpition
0 – 13.5	orange/brn sandy silt
13.5 – 21.9	PWR: sampled as silty sand
	and sandy silt
21.9 – 34.4	quartz gneiss

LOCATION SKETCH

Show direction and distance in miles from at least two State Roads or County Roads. Include the road numbers and common names.

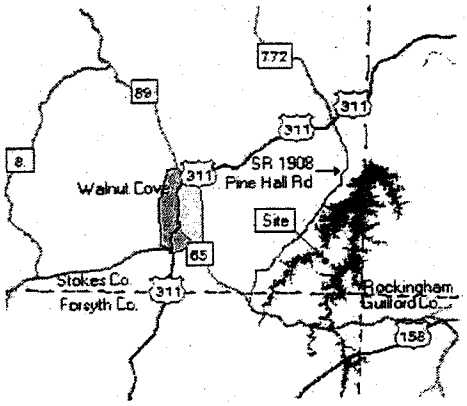

16. REMARKS: Monitor Well Number BC-20

I DO HERE BY CERTIFY THAT THIS WELL WAS CONSTRUCTED IN ACCORDANCE WITH 15A NCAC 2C, WELL CONSTRUCTION STANDARDS, AND THAT A COPY OF THIS RECORD HAS BEEN PROVIDED TO THE WELL OWNER

Michael A Mosely 9-17-04

SIGNATURE OF PERSON CONSTRUCTING THE WELL DATE

Submit the original to the Division of Water Quality, Groundwater Section, 1636 Mail Service Center - Raleigh, NC 27699-1636 Phone No. (919) 733-3221, within 30 days.

GW-1 REV. 07/2001

WELL CONSTRUCTION RECORD

North Carolina - Department of Environment and Natural Resources - Division of Water Quality - Groundwater Section

WELL CONTRACTOR (INDIVIDUAL) NAME (print) Michael Mosely **CERTIFICATION #** 3210

WELL CONTRACTOR COMPANY NAME S&ME, Inc. **PHONE #** 919-872-2660

STATE WELL CONSTRUCTION PERMIT# (if applicable) _____ **ASSOCIATED WQ PERMIT#** (if applicable) _____

1. WELL USE (Check Applicable Box): Residential ☐ Municipal/Public ☐ Industrial ☐ Agricultral ☐
   Monitoring ☒ Recovery ☐ Heat Pump Water Injection ☐ Other ☐ If Other, List Use _____
2. WELL LOCATION:
   Nearest Town: Walnut Cove County Stokes
   SR 1908 (Pine Hall Road) - Duke Power Belews Creek Steam Station
   (Street Name, Numbers, Community, Sudivision, Lot No.,Zip Code)

   Topographic/Land setting
   ☐ Ridge ☐ Slope ☐ Valley ☐ Flat ☒
   (check appropriate box)
   Latitude/longitude of well location
   _____
   (degrees/minutes/seconds)
   Latitude/longitude scource: ☐GPS ☐Topographic Map
   (check box)
3. OWNER: Duke Power - Belews Creek Steam Station
   Address 3195 Pine Hall Road
   (Street or Route No.)
   Belews Creek NC 27009
   City or Town State Zip Code
   336-427-0274
   Area code - Phone Number
4. DATE DRILLED 9/1/2004
5. TOTAL DEPTH 13.9
6. DOES WELL REPLACE EXISTING WELL? YES ☐ NO ☒
7. STATIC WATER LEVEL Below Top of Casing: 8.8 ft.
   (Use "+" if Above Top of Casing)
8. TOP OF CASING IS 1.1 FT. Above Land Surface*
   ***Top of casing terminated at/or below land surface requires a variance in accordance with 15A NCAC 2C .0118.**
9. YIELD (gpm) _____ METHOD OF TEST _____
10. WATER ZONES (depth): _____

DEPTH From	To	DRILLING LOG Formation Descrpition
0	13.7	tan/oragne silty sand
13.7	35.2	PWR: sampled as silty sand
35.2	44.6	quartz gneiss (crystalline rock)

11. DISINFECTION: Type NA Amount _____
12. CASING:

	Depth		Diameter		Wall Thickness or Weight/Ft.	Material
From 0	To 3.9	Ft.	2	in.	Schedule	PVC
From	To	Ft.				
From	To	Ft.				

13. GROUT:

	Depth		Material	Method
From 0	To 1.3	Ft.	Cement	Grout
From 1.3	To 3	Ft.	Bentonite	Chips

14. SCREEN:

	Depth		Diameter		Slot Size		Material
From 3.9	To 13.9	Ft.	2	in.	0.01	in.	PVC
From	To	Ft.		in.		in.	

15. SAND/GRAVEL PACK:

	Depth		Size	Material
From 3	To 13.9	Ft.		Filter Sand #2
From	To	Ft.		

LOCATION SKETCH

Show direction and distance in miles from at least two State Roads or County Roads. Include the road numbers and common names.

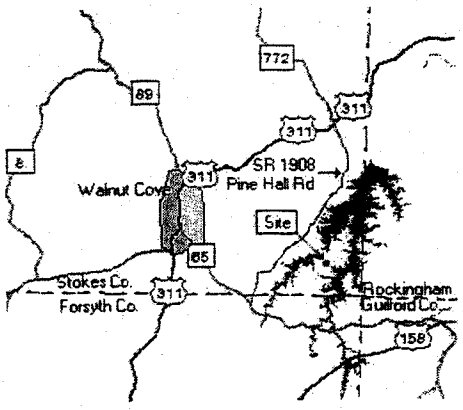

16. REMARKS: Monitor Well Number BC-21

I DO HERE BY CERTIFY THAT THIS WELL WAS CONSTRUCTED IN ACCORDANCE WITH 15A NCAC 2C, WELL CONSTRUCTION STANDARDS, AND THAT A COPY OF THIS RECORD HAS BEEN PROVIDED TO THE WELL OWNER

Michael A Mosely 9-17-04

SIGNATURE OF PERSON CONSTRUCTING THE WELL DATE

Submit the original to the Division of Water Quality, Groundwater Section, 1636 Mail Service Center - Raleigh, NC 27699-1636 Phone No. (919) 733-3221, within 30 days.

GW-1 REV. 07/2001

WELL CONSTRUCTION RECORD

North Carolina - Department of Environment and Natural Resources - Division of Water Quality - Groundwater Section

WELL CONTRACTOR (INDIVIDUAL) NAME (print): Seth D. Low — CERTIFICATION #: 2254

WELL CONTRACTOR COMPANY NAME: S&ME, Inc. — PHONE #: 919-872-2660

STATE WELL CONSTRUCTION PERMIT# (if applicable): _____ — ASSOCIATED WQ PERMIT# (if applicable): _____

1. WELL USE (Check Applicable Box): Residential ☐ Municipal/Public ☐ Industrial ☐ Agricultral ☐
   Monitoring ☒ Recovery ☐ Heat Pump Water Injection ☐ Other ☐ If Other, List Use _____

2. WELL LOCATION:
   Nearest Town: Walnut Cove County: Stokes
   SR 1908 (Pine Hall Road) - Duke Power Belews Creek Steam Station
   (Street Name, Numbers, Community, Sudivision, Lot No.,Zip Code)

   Topographic/Land setting
   ☐ Ridge ☐ Slope ☐ Valley ☐ Flat ☒
   (check appropriate box)

   Latitude/longitude of well location _____
   (degrees/minutes/seconds)

   Latitude/longitude scource: ☐GPS ☐Topographic Map
   (check box)

3. OWNER: Duke Power - Belews Creek Steam Station
   Address: 3195 Pine Hall Road
   (Street or Route No.)
   Belews Creek — NC — 27009
   City or Town — State — Zip Code
   336-427-0274
   Area code - Phone Number

4. DATE DRILLED: 9/10/2004
5. TOTAL DEPTH: 13
6. DOES WELL REPLACE EXISTING WELL? YES ☐ NO ☒
7. STATIC WATER LEVEL Below Top of Casing: 1.5 ft.
   (Use "+" if Above Top of Casing)
8. TOP OF CASING IS 2 FT. Above Land Surface*
   ***Top of casing terminated at/or below land surface requires a variance in accordance with 15A NCAC 2C .0118.**
9. YIELD (gpm) _____ METHOD OF TEST _____
10. WATER ZONES (depth): _____

DEPTH From	To	DRILLING LOG Formation Descrpition
0	13.5	Tan silty Sand
13.5	21.9	Gray/tan sand Saprolite
21.9	31.9	Gray Quartzite

11. DISINFECTION: Type NA Amount _____
12. CASING:

Depth From	To	Ft.	Diameter	in.	Wall Thickness or Weight/Ft.	Material
0	3		2		Schedule	PVC

13. GROUT:

Depth From	To	Ft.	Material	Method
0	1		Cement	Grout
1	2		Bentonite	Chips

14. SCREEN:

Depth From	To	Ft.	Diameter	in.	Slot Size	in.	Material
3	13				0.01		PVC

15. SAND/GRAVEL PACK:

Depth From	To	Ft.	Size	Material
2	13			Filter Sand #2

LOCATION SKETCH

Show direction and distance in miles from at least two State Roads or County Roads. Include the road numbers and common names.

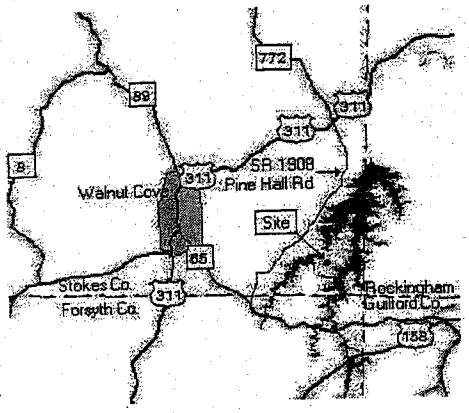

16. REMARKS: Monitoring Well BC-22

I DO HERE BY CERTIFY THAT THIS WELL WAS CONSTRUCTED IN ACCORDANCE WITH 15A NCAC 2C, WELL CONSTRUCTION STANDARDS, AND THAT A COPY OF THIS RECORD HAS BEEN PROVIDED TO THE WELL OWNER

Seth D. Low — 10-04-04

SIGNATURE OF PERSON CONSTRUCTING THE WELL — DATE

Submit the original to the Division of Water Quality, Groundwater Section, 1636 Mail Service Center - Raleigh, NC 27699-1636 Phone No. (919) 733-3221, within 30 days.

GW-1 REV. 07/2001

WELL CONSTRUCTION RECORD

North Carolina - Department of Environment and Natural Resources - Division of Water Quality - Groundwater Section

WELL CONTRACTOR (INDIVIDUAL) NAME (print): Seth D. Low — CERTIFICATION #: 2254

WELL CONTRACTOR COMPANY NAME: S&ME, Inc. — PHONE #: 919-872-2660

STATE WELL CONSTRUCTION PERMIT# (if applicable): _____ — ASSOCIATED WQ PERMIT# (if applicable): _____

1. WELL USE (Check Applicable Box): Residential ☐ Municipal/Public ☐ Industrial ☐ Agricultral ☐
   Monitoring ☒ Recovery ☐ Heat Pump Water Injection ☐ Other ☐ If Other, List Use _____

2. WELL LOCATION:
   Nearest Town: Walnut Cove County Stokes
   SR 1908 (Pine Hall Road) - Duke Power Belews Creek Steam Station
   (Street Name, Numbers, Community, Sudivision, Lot No.,Zip Code)

   Topographic/Land setting
   ☒ Ridge ☐ Slope ☐ Valley ☐ Flat q
   (check appropriate box)
   Latitude/longitude of well location
   _____
   (degrees/minutes/seconds)
   Latitude/longitude scource: ☐GPS ☐Topographic Map
   (check box)

3. OWNER: Duke Power - Belews Creek Steam Station
   Address: 3195 Pine Hall Road
   (Street or Route No.)
   Belews Creek — NC — 27009
   City or Town — State — Zip Code
   336-427-0274
   Area code - Phone Number

4. DATE DRILLED: 9/2/2004
5. TOTAL DEPTH: 101.7
6. DOES WELL REPLACE EXISTING WELL? YES ☐ NO ☒
7. STATIC WATER LEVEL Below Top of Casing: 81.42 ft.
   (Use "+" if Above Top of Casing)
8. TOP OF CASING IS 2 FT. Above Land Surface*
   ***Top of casing terminated at/or below land surface requires a variance in accordance with 15A NCAC 2C .0118.**
9. YIELD (gpm) _____ METHOD OF TEST _____
10. WATER ZONES (depth): _____
11. DISINFECTION: Type NA Amount _____
12. CASING:

	Depth		Diameter		Wall Thickness or Weight/Ft.	Material
From 0	To 76.7	Ft.	2	in.	Schedule	PVC
From	To	Ft.				
From	To	Ft.				

13. GROUT:

	Depth		Material	Method
From 0	To 72.1	Ft.	Cement	Grout
From 72.1	To 74	Ft.	Bentonite	Chips

14. SCREEN:

	Depth		Diameter		Slot Size		Material
From 76.7	To 101.7	Ft.	2	in.	0.01	in.	PVC
From	To	Ft.		in.		in.	

15. SAND/GRAVEL PACK:

	Depth		Size	Material
From 74	To 101.7	Ft.		Filter Sand #2
From	To	Ft.		

DEPTH From – To	DRILLING LOG Formation Descrpition
0 – 23.5	Tan/orange sandy Silt
23.5 – 39	Brown fine sandy Saprolite
39 – 49	Pink/Red brown PWR
49 – 63.5	Olive gray silt Saprolite
63.5 – 84.6	Brown silty sand PWR
84.6 – 102.7	Quartz Gneiss (Crystaline rock)

LOCATION SKETCH

Show direction and distance in miles from at least two State Roads or County Roads. Include the road numbers and common names.

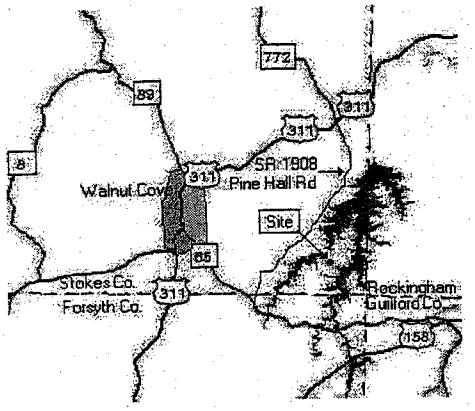

16. REMARKS: Monitoring Well Number BC-23A

I DO HERE BY CERTIFY THAT THIS WELL WAS CONSTRUCTED IN ACCORDANCE WITH 15A NCAC 2C, WELL CONSTRUCTION STANDARDS, AND THAT A COPY OF THIS RECORD HAS BEEN PROVIDED TO THE WELL OWNER

Seth D. Low — 10-04-04

SIGNATURE OF PERSON CONSTRUCTING THE WELL — DATE

Submit the original to the Division of Water Quality, Groundwater Section, 1636 Mail Service Center - Raleigh, NC 27699-1636 Phone No. (919) 733-3221, within 30 days.

GW-1 REV. 07/2001

APPENDIX V

HYDRAULIC CONDUCTIVITY TEST DATA

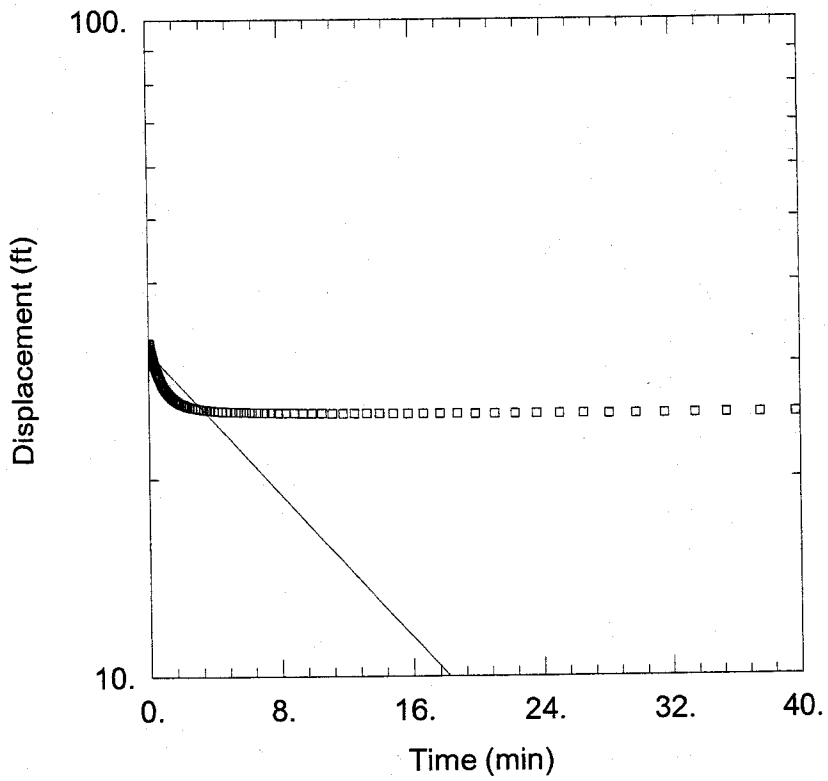

BC-2 TEST #1

Data Set: S:\...\BC-2#1rev.AQT
Date: 11/19/04 Time: 10:23:12

PROJECT INFORMATION

Company: S&ME, Inc.
Client: Duke Power
Project: 1264-02-576
Location: Belews Creek, NC
Test Well: BC-2
Test Date: 12/10/02

AQUIFER DATA

Saturated Thickness: 80.78 ft
Anisotropy Ratio (Kz/Kr): 1.

WELL DATA (BC-2rev)

Initial Displacement: 7.23 ft
Total Well Penetration Depth: 25.31 ft
Casing Radius: 0.0835 ft
Static Water Column Height: 25.31 ft
Screen Length: 15. ft
Wellbore Radius: 0.3125 ft
Gravel Pack Porosity: 0.3

SOLUTION

Aquifer Model: Unconfined
Solution Method: Bouwer-Rice
K = 9.947E-5 cm/sec
y0 = 31.33 ft

Data Set: S:\Environ\JOB FILES\Other Branch Jobs\1264 Jobs\1264-02-576 Belews Scrubber LF\Slug Test Data
Title: BC-2 Test #1
Date: 11/19/04
Time: 10:23:17

PROJECT INFORMATION

Company: S&ME, Inc.
Client: Duke Power
Project: 1264-02-576
Location: Belews Creek, NC
Test Date: 12/10/02
Test Well: BC-2

AQUIFER DATA

Saturated Thickness: 80.78 ft
Anisotropy Ratio (Kz/Kr): 1.

SLUG TEST WELL DATA

Test Well: : BC-2rev

X Location: 0. ft
Y Location: 0. ft

Initial Displacement: 7.23 ft
Static Water Column Height: 25.31 ft
Casing Radius: 0.0835 ft
Wellbore Radius: 0.3125 ft
Well Skin Radius: 0.3125 ft
Screen Length: 15. ft
Total Well Penetration Depth: 25.31 ft
Corrected Casing Radius (Bouwer-Rice Method): 0.1849 ft
Gravel Pack Porosity: 0.3

No. of Observations: 124

Observation Data

Time (min)	Displacement (ft)	Time (min)	Displacement (ft)
0.005	31.07	1.168	27.07
0.01	30.66	1.238	26.94
0.015	31.19	1.311	26.82
0.02	31.03	1.39	26.69
0.025	31.44	1.473	26.58
0.03	31.02	1.561	26.46
0.035	31.66	1.655	26.36
0.04	32.3	1.753	26.26
0.045	31.57	1.858	26.16
0.05	31.52	1.968	26.07
0.055	31.68	2.085	25.99
0.06	31.74	2.21	25.92
0.065	31.8	2.341	25.85
0.07	31.98	2.481	25.78
0.075	31.5	2.63	25.72
0.08	31.7	2.786	25.67
0.0848	32.18	2.953	25.62
0.09	31.67	3.13	25.57
0.095	31.49	3.316	25.53
0.1	32.15	3.515	25.5

Time (min)	Displacement (ft)	Time (min)	Displacement (ft)
0.1058	31.38	3.725	25.47
0.112	31.18	3.946	25.44
0.1185	31.81	4.181	25.42
0.1255	31.51	4.43	25.39
0.1328	31.55	4.693	25.37
0.1407	31.49	4.973	25.35
0.149	31.42	5.27	25.33
0.1578	31.32	5.583	25.31
0.167	31.26	5.915	25.3
0.177	31.19	6.266	25.28
0.1875	31.11	6.64	25.27
0.1985	31.02	7.035	25.25
0.2102	30.93	7.453	25.24
0.2227	30.84	7.896	25.23
0.2358	30.75	8.366	25.22
0.2498	30.64	8.865	25.21
0.2647	30.55	9.391	25.2
0.2803	30.44	9.95	25.19
0.297	30.32	10.54	25.18
0.3147	30.22	11.17	25.18
0.3333	30.1	11.83	25.17
0.3532	29.98	12.53	25.16
0.3742	29.85	13.28	25.16
0.3963	29.73	14.07	25.15
0.4198	29.6	14.91	25.15
0.4447	29.47	15.79	25.14
0.4697	29.34	16.73	25.13
0.4963	29.21	17.72	25.13
0.5247	29.07	18.78	25.12
0.5547	28.93	19.89	25.12
0.5863	28.8	21.07	25.11
0.6213	28.65	22.32	25.11
0.6578	28.5	23.65	25.11
0.6963	28.36	25.05	25.1
0.738	28.21	26.54	25.09
0.7813	28.06	28.12	25.09
0.828	27.91	29.79	25.08
0.8763	27.77	31.55	25.08
0.928	27.63	33.43	25.08
0.983	27.48	35.41	25.08
1.041	27.34	37.51	25.07
1.103	27.21	39.74	25.07

SOLUTION

Aquifer Model: Unconfined
Solution Method: Bouwer-Rice
Shape Factor: 2.737

VISUAL ESTIMATION RESULTS

Estimated Parameters

Parameter	Estimate	
K	9.947E-5	cm/sec
y0	31.33	ft

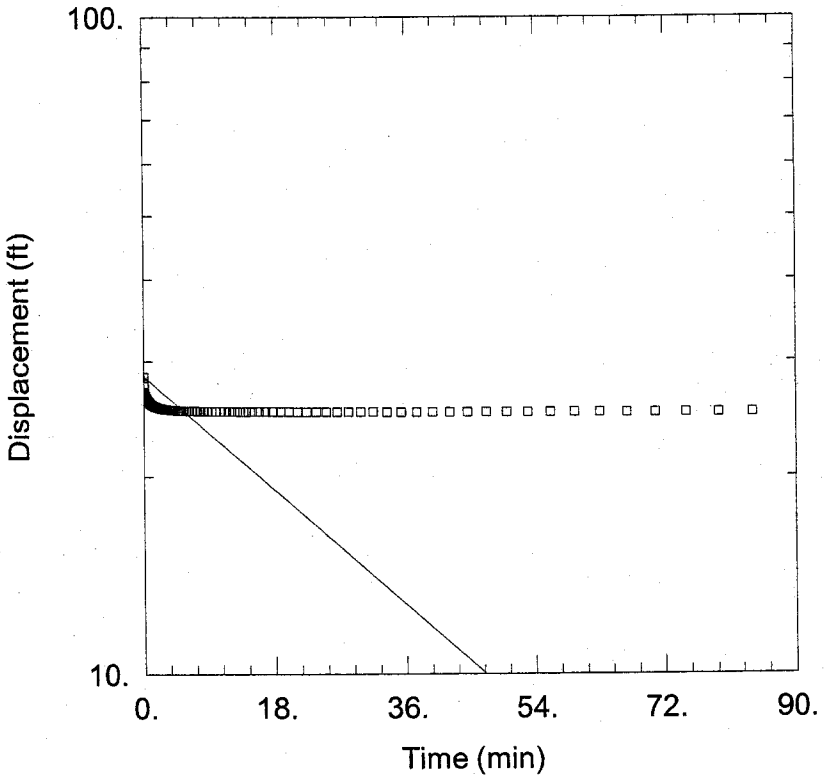

BC-2 TEST #2

Data Set: S:\...\BC-2#2rev.AQT
Date: 11/18/04 Time: 16:12:23

PROJECT INFORMATION

Company: S&ME, Inc.
Client: Duke Power
Project: 1264-02-576
Location: Belews Creek, NC
Test Well: BC-2
Test Date: 12/10/02

AQUIFER DATA

Saturated Thickness: 80.78 ft
Anisotropy Ratio (Kz/Kr): 1.

WELL DATA (BC-2)

Initial Displacement: 3.43 ft
Total Well Penetration Depth: 25.31 ft
Casing Radius: 0.0835 ft
Static Water Column Height: 25.31 ft
Screen Length: 15. ft
Wellbore Radius: 0.3125 ft
Gravel Pack Porosity: 0.3

SOLUTION

Aquifer Model: Unconfined
Solution Method: Bouwer-Rice
K = 3.53E-5 cm/sec
y0 = 28.49 ft

Data Set: S:\Environ\JOB FILES\Other Branch Jobs\1264 Jobs\1264-02-576 Belews Scrubber LF\Slug Test Data
Title: BC-2 Test #2
Date: 11/18/04
Time: 16:12:33

PROJECT INFORMATION

Company: S&ME, Inc.
Client: Duke Power
Project: 1264-02-576
Location: Belews Creek, NC
Test Date: 12/10/02
Test Well: BC-2

AQUIFER DATA

Saturated Thickness: 80.78 ft
Anisotropy Ratio (Kz/Kr): 1.

SLUG TEST WELL DATA

Test Well: : BC-2

X Location: 0. ft
Y Location: 0. ft

Initial Displacement: 3.43 ft
Static Water Column Height: 25.31 ft
Casing Radius: 0.0835 ft
Wellbore Radius: 0.3125 ft
Well Skin Radius: 0.3125 ft
Screen Length: 15. ft
Total Well Penetration Depth: 25.31 ft
Corrected Casing Radius (Bouwer-Rice Method): 0.1849 ft
Gravel Pack Porosity: 0.3

No. of Observations: 117

Observation Data

Time (min)	Displacement (ft)	Time (min)	Displacement (ft)
0.01	28.41	3.13	25.35
0.04	27.78	3.316	25.34
0.05	27.52	3.515	25.32
0.1255	26.88	3.725	25.31
0.1328	26.85	3.946	25.29
0.1407	26.82	4.181	25.28
0.149	26.77	4.43	25.27
0.1578	26.73	4.693	25.26
0.167	26.72	4.973	25.25
0.177	26.69	5.27	25.24
0.1875	26.67	5.583	25.23
0.1985	26.64	5.915	25.23
0.2102	26.62	6.266	25.23
0.2227	26.59	6.64	25.22
0.2358	26.56	7.035	25.21
0.2498	26.54	7.453	25.2
0.2647	26.51	7.896	25.2
0.2803	26.48	8.366	25.19
0.297	26.46	8.865	25.18
0.3147	26.43	9.391	25.18

Time (min)	Displacement (ft)	Time (min)	Displacement (ft)
0.3333	26.41	9.95	25.17
0.3532	26.38	10.54	25.16
0.3742	26.35	11.17	25.16
0.3963	26.32	11.83	25.15
0.4198	26.29	12.53	25.15
0.4447	26.26	13.28	25.15
0.4697	26.23	14.07	25.14
0.4963	26.2	14.91	25.14
0.5247	26.18	15.79	25.13
0.5547	26.15	16.73	25.13
0.5863	26.12	17.72	25.13
0.6213	26.09	18.78	25.12
0.6578	26.06	19.89	25.12
0.6963	26.03	21.07	25.11
0.738	26.	22.32	25.11
0.7813	25.97	23.65	25.11
0.828	25.94	25.05	25.11
0.8763	25.9	26.54	25.1
0.928	25.88	28.12	25.1
0.983	25.84	29.79	25.09
1.041	25.81	31.55	25.09
1.103	25.78	33.43	25.09
1.168	25.75	35.41	25.09
1.238	25.72	37.51	25.08
1.311	25.69	39.74	25.08
1.39	25.66	42.1	25.08
1.473	25.63	44.6	25.08
1.561	25.61	47.24	25.07
1.655	25.58	50.05	25.07
1.753	25.56	53.01	25.07
1.858	25.53	56.16	25.07
1.968	25.51	59.49	25.07
2.085	25.48	63.02	25.06
2.21	25.46	66.76	25.06
2.341	25.44	70.72	25.06
2.481	25.42	74.91	25.06
2.63	25.4	79.35	25.06
2.786	25.38	84.06	25.06
2.953	25.36		

SOLUTION

Aquifer Model: Unconfined
Solution Method: Bouwer-Rice
Shape Factor: 2.737

VISUAL ESTIMATION RESULTS

Estimated Parameters

Parameter	Estimate	
K	3.53E-5	cm/sec
y0	28.49	ft

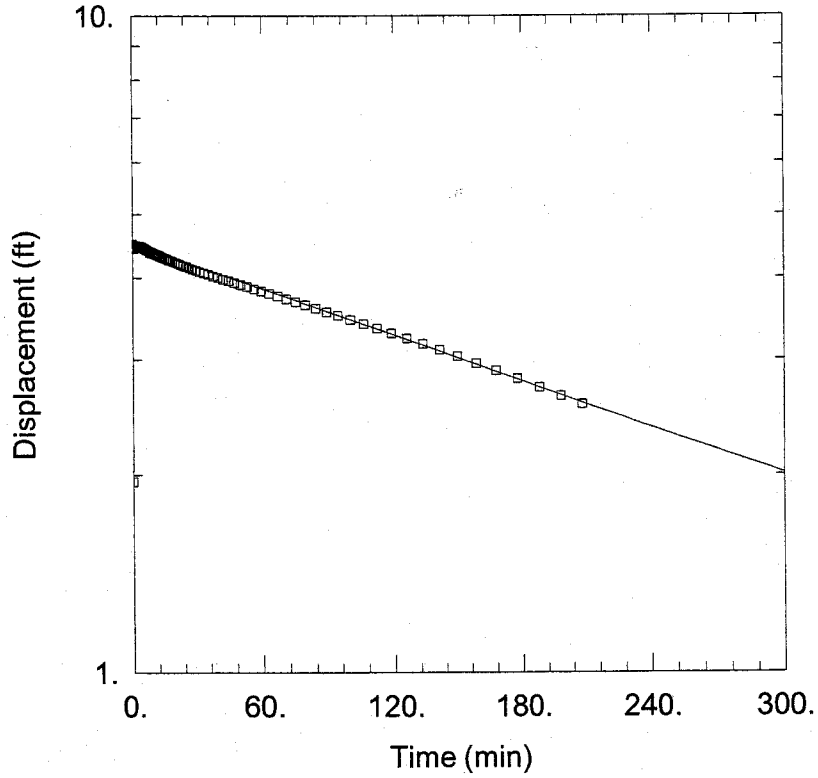

BC-4 TEST #1

Data Set: S:\...\BC-4#1rev.AQT
Date: 11/18/04 Time: 16:27:56

PROJECT INFORMATION

Company: S&ME, Inc.
Client: Duke Power
Project: 1264-02-576
Location: Belews Creek, NC
Test Well: BC-4
Test Date: 12/11/02

AQUIFER DATA

Saturated Thickness: 43.54 ft
Anisotropy Ratio (Kz/Kr): 1.

WELL DATA (BC-4)

Initial Displacement: 1.952 ft
Total Well Penetration Depth: 6.73 ft
Casing Radius: 0.0835 ft
Static Water Column Height: 6.73 ft
Screen Length: 15. ft
Wellbore Radius: 0.125 ft
Gravel Pack Porosity: 0.3

SOLUTION

Aquifer Model: Unconfined
Solution Method: Bouwer-Rice
K = 1.236E-6 cm/sec
y0 = 4.53 ft

Data Set: S:\Environ\JOB FILES\Other Branch Jobs\1264 Jobs\1264-02-576 Belews Scrubber LF\Slug Test Data
Title: BC-4 Test #1
Date: 11/18/04
Time: 16:28:03

PROJECT INFORMATION

Company: S&ME, Inc.
Client: Duke Power
Project: 1264-02-576
Location: Belews Creek, NC
Test Date: 12/11/02
Test Well: BC-4

AQUIFER DATA

Saturated Thickness: 43.54 ft
Anisotropy Ratio (Kz/Kr): 1.

SLUG TEST WELL DATA

Test Well: : BC-4

X Location: 0. ft
Y Location: 0. ft

Initial Displacement: 1.952 ft
Static Water Column Height: 6.73 ft
Casing Radius: 0.0835 ft
Wellbore Radius: 0.125 ft
Well Skin Radius: 0.125 ft
Screen Length: 15. ft
Total Well Penetration Depth: 6.73 ft
Corrected Casing Radius (Bouwer-Rice Method): 0.09782 ft
Gravel Pack Porosity: 0.3

No. of Observations: 153

Observation Data

Time (min)	Displacement (ft)	Time (min)	Displacement (ft)
0.005	4.516	2.786	4.481
0.01	4.513	2.953	4.478
0.015	4.507	3.13	4.477
0.02	4.504	3.316	4.475
0.025	4.499	3.515	4.471
0.03	4.495	3.725	4.469
0.035	4.492	3.946	4.464
0.04	4.489	4.181	4.461
0.045	4.483	4.43	4.458
0.05	4.482	4.693	4.453
0.055	4.479	4.973	4.449
0.06	4.476	5.27	4.443
0.065	4.473	5.583	4.437
0.07	4.472	5.915	4.433
0.075	4.469	6.266	4.425
0.08	4.468	6.64	4.418
0.0848	4.465	7.035	4.411
0.09	4.464	7.453	4.405
0.095	4.461	7.896	4.373
0.1	4.46	8.366	4.393

Time (min)	Displacement (ft)	Time (min)	Displacement (ft)
0.1058	4.459	8.865	4.381
0.112	4.456	9.391	4.374
0.1185	4.453	9.95	4.365
0.1255	4.45	10.54	4.355
0.1328	4.45	11.17	4.346
0.1407	4.448	11.83	4.336
0.149	4.445	12.53	4.326
0.1578	4.445	13.28	4.314
0.167	4.44	14.07	4.304
0.177	4.436	14.91	4.292
0.1875	4.437	15.79	4.279
0.1985	4.435	16.73	4.267
0.2102	4.436	17.72	4.254
0.2227	4.435	18.78	4.24
0.2358	4.434	19.89	4.227
0.2498	4.433	21.07	4.212
0.2647	4.432	22.32	4.195
0.2803	4.433	23.65	4.179
0.297	4.433	25.05	4.164
0.3147	4.433	26.54	4.145
0.3333	4.432	28.12	4.126
0.3532	4.432	29.79	4.11
0.3742	4.434	31.55	4.091
0.3963	4.435	33.43	4.072
0.4198	4.435	35.41	4.051
0.4447	4.435	37.51	4.03
0.4697	4.438	39.74	4.008
0.4963	4.438	42.1	3.985
0.5247	4.439	44.6	3.96
0.5547	4.441	47.24	3.935
0.5863	4.44	50.05	3.909
0.6213	4.443	53.01	3.88
0.6578	4.444	56.16	3.851
0.6963	4.447	59.49	3.821
0.738	4.448	63.02	3.788
0.7813	4.451	66.76	3.754
0.828	4.452	70.72	3.717
0.8763	4.454	74.91	3.68
0.928	4.457	79.35	3.64
0.983	4.458	84.06	3.597
1.041	4.461	89.05	3.553
1.103	4.464	94.33	3.506
1.168	4.466	99.92	3.456
1.238	4.467	105.8	3.405
1.311	4.47	112.1	3.352
1.39	4.471	118.8	3.294
1.473	4.472	125.8	3.235
1.561	4.475	133.3	3.172
1.655	4.478	141.2	3.106
1.753	4.478	149.5	3.037
1.858	4.478	158.4	2.962
1.968	4.478	167.8	2.887
2.085	4.481	177.7	2.805
2.21	4.48	188.3	2.72
2.341	4.48	198.3	2.641
2.481	4.481	208.3	2.564
2.63	4.481		

SOLUTION

Aquifer Model: Unconfined
Solution Method: Bouwer-Rice
Shape Factor: 2.819

VISUAL ESTIMATION RESULTS

Estimated Parameters

Parameter	Estimate	
K	1.236E-6	cm/sec
y0	4.53	ft

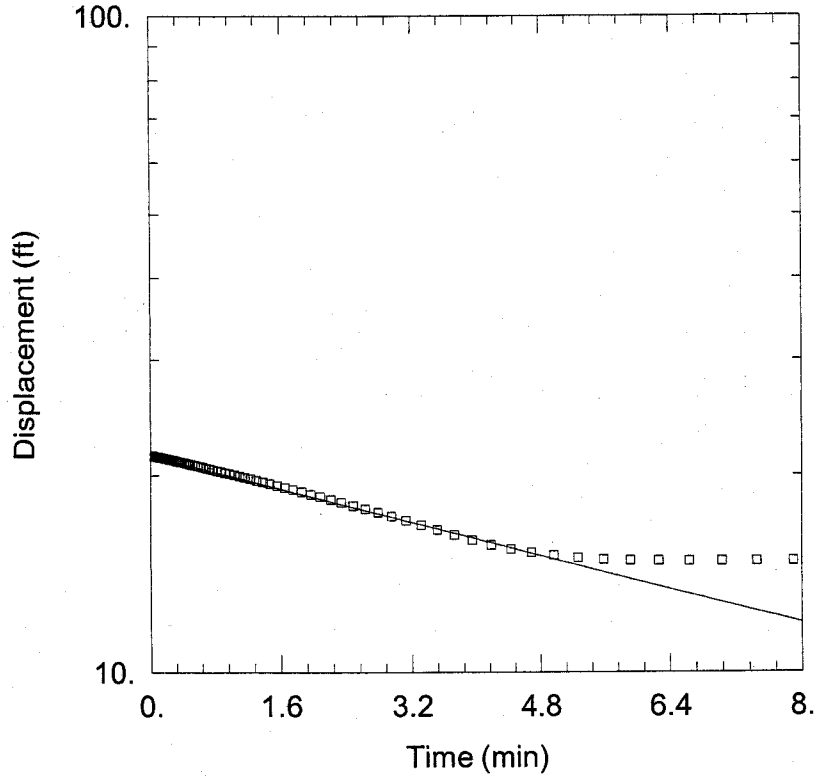

BC-7 TEST #1

Data Set: S:\...\BC-7#1rev.AQT
Date: 11/19/04 Time: 08:08:10

PROJECT INFORMATION

Company: S&ME, Inc.
Client: Duke Power
Project: 1264-02-576
Location: Belews Creek, NC
Test Well: BC-7
Test Date: 12/11/02

AQUIFER DATA

Saturated Thickness: 56.49 ft
Anisotropy Ratio (Kz/Kr): 1.

WELL DATA (BC-7)

Initial Displacement: 6.69 ft
Total Well Penetration Depth: 10.81 ft
Casing Radius: 0.08333 ft
Static Water Column Height: 10.81 ft
Screen Length: 15. ft
Wellbore Radius: 0.125 ft
Gravel Pack Porosity: 0.3

SOLUTION

Aquifer Model: Unconfined
Solution Method: Bouwer-Rice

K = 3.636E-5 cm/sec
y0 = 21.44 ft

Data Set: S:\Environ\JOB FILES\Other Branch Jobs\1264 Jobs\1264-02-576 Belews Scrubber LF\Slug Test Data
Title: BC-7 Test #1
Date: 11/19/04
Time: 08:08:19

PROJECT INFORMATION

Company: S&ME, Inc.
Client: Duke Power
Project: 1264-02-576
Location: Belews Creek, NC
Test Date: 12/11/02
Test Well: BC-7

AQUIFER DATA

Saturated Thickness: 56.49 ft
Anisotropy Ratio (Kz/Kr): 1.

SLUG TEST WELL DATA

Test Well: : BC-7

X Location: 0. ft
Y Location: 0. ft

Initial Displacement: 6.69 ft
Static Water Column Height: 10.81 ft
Casing Radius: 0.08333 ft
Wellbore Radius: 0.125 ft
Well Skin Radius: 0.125 ft
Screen Length: 15. ft
Total Well Penetration Depth: 10.81 ft
Corrected Casing Radius (Bouwer-Rice Method): 0.09772 ft
Gravel Pack Porosity: 0.3

No. of Observations: 96

Observation Data

Time (min)	Displacement (ft)	Time (min)	Displacement (ft)
0.005	21.46	0.5247	20.75
0.01	21.45	0.5547	20.71
0.015	21.45	0.5863	20.66
0.02	21.44	0.6213	20.61
0.025	21.43	0.6578	20.57
0.03	21.42	0.6963	20.51
0.035	21.42	0.738	20.45
0.04	21.41	0.7813	20.39
0.045	21.4	0.828	20.33
0.05	21.4	0.8763	20.26
0.055	21.39	0.928	20.19
0.06	21.38	0.983	20.11
0.065	21.38	1.041	20.03
0.07	21.37	1.103	19.94
0.075	21.36	1.168	19.85
0.08	21.36	1.238	19.75
0.0848	21.35	1.311	19.65
0.09	21.34	1.39	19.53
0.095	21.34	1.473	19.42
0.1	21.33	1.561	19.29

Time (min)	Displacement (ft)	Time (min)	Displacement (ft)
0.1058	21.32	1.655	19.16
0.112	21.31	1.753	19.02
0.1185	21.3	1.858	18.87
0.1255	21.3	1.968	18.71
0.1328	21.29	2.085	18.55
0.1407	21.28	2.21	18.37
0.149	21.26	2.341	18.18
0.1578	21.25	2.481	17.98
0.167	21.24	2.63	17.77
0.177	21.23	2.786	17.54
0.1875	21.21	2.953	17.3
0.1985	21.2	3.13	17.05
0.2102	21.18	3.316	16.79
0.2227	21.17	3.515	16.5
0.2358	21.15	3.725	16.21
0.2498	21.13	3.946	15.91
0.2647	21.11	4.181	15.65
0.2803	21.09	4.43	15.42
0.297	21.06	4.693	15.24
0.3147	21.04	4.973	15.08
0.3333	21.01	5.27	14.95
0.3532	20.98	5.583	14.86
0.3742	20.95	5.915	14.81
0.3963	20.93	6.266	14.79
0.4198	20.89	6.64	14.79
0.4447	20.86	7.035	14.78
0.4697	20.82	7.453	14.78
0.4963	20.79	7.896	14.77

SOLUTION

Aquifer Model: Unconfined
Solution Method: Bouwer-Rice
Shape Factor: 3.06

VISUAL ESTIMATION RESULTS

Estimated Parameters

Parameter	Estimate	
K	3.636E-5	cm/sec
y0	21.44	ft

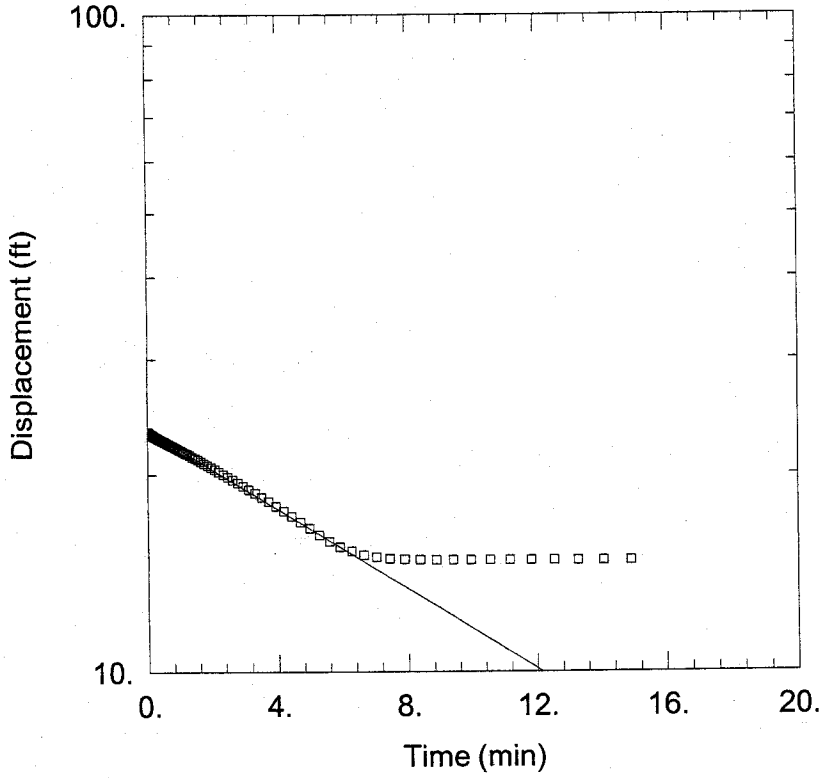

BC-7 TEST #2

Data Set: S:\...\BC-7#2rev.AQT
Date: 11/19/04 Time: 08:23:45

PROJECT INFORMATION

Company: S&ME, Inc.
Client: Duke Power
Project: 1264-02-576
Location: Belews Creek, NC
Test Well: BC-7
Test Date: 12/11/02

AQUIFER DATA

Saturated Thickness: 56.49 ft
Anisotropy Ratio (Kz/Kr): 1.

WELL DATA (BC-7)

Initial Displacement: 9.07 ft
Total Well Penetration Depth: 10.81 ft
Casing Radius: 0.08333 ft
Static Water Column Height: 10.81 ft
Screen Length: 15. ft
Wellbore Radius: 0.125 ft
Gravel Pack Porosity: 0.3

SOLUTION

Aquifer Model: Unconfined
Solution Method: Bouwer-Rice
K = 3.468E-5 cm/sec
y0 = 23.44 ft

Data Set: S:\Environ\JOB FILES\Other Branch Jobs\1264 Jobs\1264-02-576 Belews Scrubber LF\Slug Test Data
Title: BC-7 Test #2
Date: 11/19/04
Time: 08:23:52

PROJECT INFORMATION

Company: S&ME, Inc.
Client: Duke Power
Project: 1264-02-576
Location: Belews Creek, NC
Test Date: 12/11/02
Test Well: BC-7

AQUIFER DATA

Saturated Thickness: 56.49 ft
Anisotropy Ratio (Kz/Kr): 1.

SLUG TEST WELL DATA

Test Well: : BC-7

X Location: 0. ft
Y Location: 0. ft

Initial Displacement: 9.07 ft
Static Water Column Height: 10.81 ft
Casing Radius: 0.08333 ft
Wellbore Radius: 0.125 ft
Well Skin Radius: 0.125 ft
Screen Length: 15. ft
Total Well Penetration Depth: 10.81 ft
Corrected Casing Radius (Bouwer-Rice Method): 0.09772 ft
Gravel Pack Porosity: 0.3

No. of Observations: 107

Observation Data

Time (min)	Displacement (ft)	Time (min)	Displacement (ft)
0.005	23.25	0.738	22.15
0.01	23.24	0.7813	22.1
0.015	23.23	0.828	22.04
0.02	23.22	0.8763	21.97
0.025	23.2	0.928	21.91
0.03	23.19	0.983	21.83
0.035	23.18	1.041	21.76
0.04	23.17	1.103	21.67
0.045	23.16	1.168	21.59
0.05	23.15	1.238	21.5
0.055	23.14	1.311	21.4
0.06	23.13	1.39	21.3
0.065	23.12	1.473	21.19
0.07	23.11	1.561	21.07
0.075	23.1	1.655	20.95
0.08	23.09	1.753	20.81
0.0848	23.08	1.858	20.67
0.09	23.07	1.968	20.53
0.095	23.06	2.085	20.37
0.1	23.06	2.21	20.2

Time (min)	Displacement (ft)	Time (min)	Displacement (ft)
0.1058	23.04	2.341	20.03
0.112	23.04	2.481	19.84
0.1185	23.02	2.63	19.65
0.1255	23.01	2.786	19.44
0.1328	23.	2.953	19.22
0.1407	22.99	3.13	18.98
0.149	22.97	3.316	18.73
0.1578	22.96	3.515	18.47
0.167	22.94	3.725	18.19
0.177	22.93	3.946	17.9
0.1875	22.91	4.181	17.59
0.1985	22.89	4.43	17.26
0.2102	22.87	4.693	16.92
0.2227	22.86	4.973	16.55
0.2358	22.84	5.27	16.17
0.2498	22.82	5.583	15.8
0.2647	22.79	5.915	15.51
0.2803	22.77	6.266	15.27
0.297	22.75	6.64	15.07
0.3147	22.73	7.035	14.94
0.3333	22.7	7.453	14.86
0.3532	22.67	7.896	14.82
0.3742	22.64	8.366	14.8
0.3963	22.61	8.865	14.8
0.4198	22.58	9.391	14.8
0.4447	22.55	9.95	14.8
0.4697	22.51	10.54	14.79
0.4963	22.48	11.17	14.79
0.5247	22.44	11.83	14.79
0.5547	22.4	12.53	14.79
0.5863	22.36	13.28	14.78
0.6213	22.31	14.07	14.78
0.6578	22.26	14.91	14.78
0.6963	22.21		

SOLUTION

Aquifer Model: Unconfined
Solution Method: Bouwer-Rice
Shape Factor: 3.06

VISUAL ESTIMATION RESULTS

Estimated Parameters

Parameter	Estimate	
K	3.468E-5	cm/sec
y0	23.44	ft

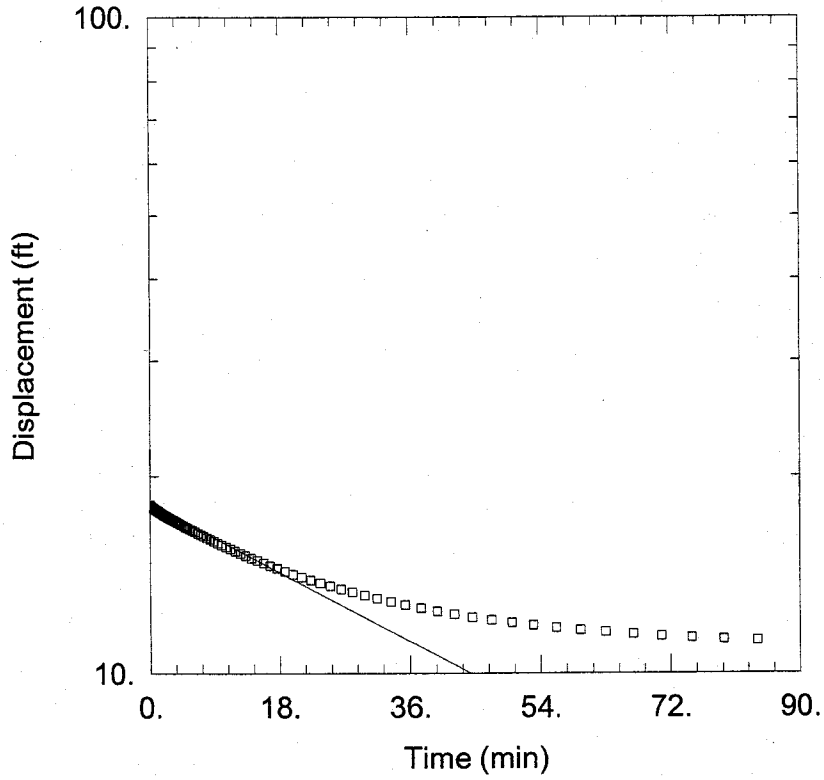

BC-8 TEST #1

Data Set: S:\...\BC-8#1rev.AQT
Date: 11/19/04 Time: 08:33:29

PROJECT INFORMATION

Company: S&ME, Inc.
Client: Duke Power
Project: 1264-02-576
Location: Belews Creek, NC
Test Well: BC-8
Test Date: 12/10/02

AQUIFER DATA

Saturated Thickness: 64.19 ft
Anisotropy Ratio (Kz/Kr): 1.

WELL DATA (BC-8)

Initial Displacement: 7.52 ft
Total Well Penetration Depth: 9.39 ft
Casing Radius: 0.08333 ft
Static Water Column Height: 9.39 ft
Screen Length: 15. ft
Wellbore Radius: 0.125 ft
Gravel Pack Porosity: 0.3

SOLUTION

Aquifer Model: Unconfined
Solution Method: Bouwer-Rice
K = 6.494E-6 cm/sec
y0 = 18.18 ft

Data Set: S:\Environ\JOB FILES\Other Branch Jobs\1264 Jobs\1264-02-576 Belews Scrubber LF\Slug Test Data
Title: BC-8 Test #1
Date: 11/19/04
Time: 08:33:37

PROJECT INFORMATION

Company: S&ME, Inc.
Client: Duke Power
Project: 1264-02-576
Location: Belews Creek, NC
Test Date: 12/10/02
Test Well: BC-8

AQUIFER DATA

Saturated Thickness: 64.19 ft
Anisotropy Ratio (Kz/Kr): 1.

SLUG TEST WELL DATA

Test Well: : BC-8

X Location: 0. ft
Y Location: 0. ft

Initial Displacement: 7.52 ft
Static Water Column Height: 9.39 ft
Casing Radius: 0.08333 ft
Wellbore Radius: 0.125 ft
Well Skin Radius: 0.125 ft
Screen Length: 15. ft
Total Well Penetration Depth: 9.39 ft
Corrected Casing Radius (Bouwer-Rice Method): 0.09772 ft
Gravel Pack Porosity: 0.3

No. of Observations: 137

Observation Data

Time (min)	Displacement (ft)	Time (min)	Displacement (ft)
0.005	18.11	1.753	17.53
0.01	18.09	1.858	17.5
0.015	18.09	1.968	17.47
0.02	18.05	2.085	17.44
0.025	18.08	2.21	17.41
0.03	18.07	2.341	17.37
0.035	18.07	2.481	17.34
0.04	18.06	2.63	17.3
0.045	18.05	2.786	17.26
0.05	18.06	2.953	17.22
0.055	18.05	3.13	17.17
0.06	18.05	3.316	17.13
0.065	18.04	3.515	17.08
0.07	18.05	3.725	17.03
0.075	18.05	3.946	16.98
0.08	18.05	4.181	16.92
0.0848	18.03	4.43	16.86
0.09	18.03	4.693	16.8
0.095	18.03	4.973	16.74
0.1	18.03	5.27	16.67

Time (min)	Displacement (ft)	Time (min)	Displacement (ft)
0.1058	18.03	5.583	16.6
0.112	18.02	5.915	16.53
0.1185	18.02	6.266	16.46
0.1255	18.02	6.64	16.38
0.1328	18.01	7.035	16.3
0.1407	18.	7.453	16.21
0.149	18.	7.896	16.12
0.1578	18.	8.366	16.02
0.167	18.01	8.865	15.92
0.177	18.01	9.391	15.82
0.1875	18.	9.95	15.72
0.1985	18.	10.54	15.61
0.2102	18.	11.17	15.5
0.2227	18.	11.83	15.38
0.2358	17.98	12.53	15.26
0.2498	17.98	13.28	15.14
0.2647	17.98	14.07	15.01
0.2803	17.98	14.91	14.88
0.297	17.97	15.79	14.74
0.3147	17.96	16.73	14.6
0.3333	17.96	17.72	14.46
0.3532	17.95	18.78	14.32
0.3742	17.94	19.89	14.17
0.3963	17.93	21.07	14.03
0.4198	17.93	22.32	13.89
0.4447	17.92	23.65	13.75
0.4697	17.91	25.05	13.6
0.4963	17.9	26.54	13.45
0.5247	17.89	28.12	13.31
0.5547	17.88	29.79	13.16
0.5863	17.87	31.55	13.01
0.6213	17.86	33.43	12.86
0.6578	17.85	35.41	12.72
0.6963	17.84	37.51	12.57
0.738	17.83	39.74	12.44
0.7813	17.81	42.1	12.3
0.828	17.8	44.6	12.17
0.8763	17.79	47.24	12.06
0.928	17.77	50.05	11.95
0.983	17.75	53.01	11.84
1.041	17.74	56.16	11.74
1.103	17.72	59.49	11.64
1.168	17.7	63.02	11.55
1.238	17.68	66.76	11.47
1.311	17.66	70.72	11.39
1.39	17.64	74.91	11.32
1.473	17.61	79.35	11.26
1.561	17.59	84.06	11.21
1.655	17.56		

SOLUTION

Aquifer Model: Unconfined
Solution Method: Bouwer-Rice
Shape Factor: 2.98

VISUAL ESTIMATION RESULTS

Estimated Parameters

Parameter	Estimate	
K	6.494E-6	cm/sec
y0	18.18	ft

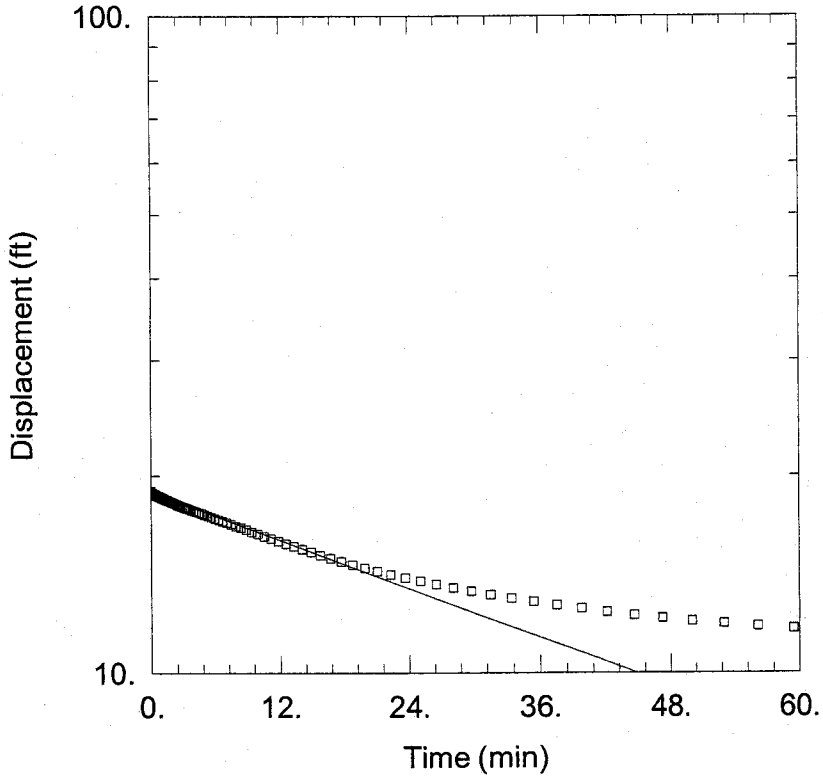

BC-8 TEST #2

Data Set: S:\...\BC-8#2rev.AQT
Date: 11/19/04 Time: 08:37:06

PROJECT INFORMATION

Company: S&ME, Inc.
Client: Duke Power
Project: 1264-02-576
Location: Belews Creek, NC
Test Well: BC-8
Test Date: 12/10/02

AQUIFER DATA

Saturated Thickness: 64.19 ft
Anisotropy Ratio (Kz/Kr): 1.

WELL DATA (BC-8)

Initial Displacement: 8.27 ft
Total Well Penetration Depth: 9.39 ft
Casing Radius: 0.0833 ft
Static Water Column Height: 9.39 ft
Screen Length: 15. ft
Wellbore Radius: 0.125 ft
Gravel Pack Porosity: 0.3

SOLUTION

Aquifer Model: Unconfined
Solution Method: Bouwer-Rice
K = 6.848E-6 cm/sec
y0 = 18.9 ft

Data Set: S:\Environ\JOB FILES\Other Branch Jobs\1264 Jobs\1264-02-576 Belews Scrubber LF\Slug Test Data
Title: BC-8 Test #2
Date: 11/19/04
Time: 08:37:15

PROJECT INFORMATION

Company: S&ME, Inc.
Client: Duke Power
Project: 1264-02-576
Location: Belews Creek, NC
Test Date: 12/10/02
Test Well: BC-8

AQUIFER DATA

Saturated Thickness: 64.19 ft
Anisotropy Ratio (Kz/Kr): 1.

SLUG TEST WELL DATA

Test Well: : BC-8

X Location: 0. ft
Y Location: 0. ft

Initial Displacement: 8.27 ft
Static Water Column Height: 9.39 ft
Casing Radius: 0.0833 ft
Wellbore Radius: 0.125 ft
Well Skin Radius: 0.125 ft
Screen Length: 15. ft
Total Well Penetration Depth: 9.39 ft
Corrected Casing Radius (Bouwer-Rice Method): 0.0977 ft
Gravel Pack Porosity: 0.3

No. of Observations: 131

Observation Data

Time (min)	Displacement (ft)	Time (min)	Displacement (ft)
0.005	18.87	1.473	18.36
0.01	18.87	1.561	18.33
0.015	18.96	1.655	18.3
0.02	18.86	1.753	18.27
0.025	18.86	1.858	18.24
0.03	18.86	1.968	18.2
0.035	18.85	2.085	18.17
0.04	18.85	2.21	18.13
0.045	18.85	2.341	18.09
0.05	18.84	2.481	18.05
0.055	18.84	2.63	18.01
0.06	18.84	2.786	17.97
0.065	18.83	2.953	17.93
0.07	18.83	3.13	17.88
0.075	18.83	3.316	17.84
0.08	18.82	3.515	17.79
0.0848	18.82	3.725	17.74
0.09	18.82	3.946	17.68
0.095	18.82	4.181	17.63
0.1	18.81	4.43	17.57

Time (min)	Displacement (ft)	Time (min)	Displacement (ft)
0.1058	18.81	4.693	17.51
0.112	18.81	4.973	17.43
0.1185	18.8	5.27	17.36
0.1255	18.8	5.583	17.29
0.1328	18.8	5.915	17.21
0.1407	18.79	6.266	17.13
0.149	18.79	6.64	17.04
0.1578	18.78	7.035	16.95
0.167	18.78	7.453	16.86
0.177	18.78	7.896	16.75
0.1875	18.77	8.366	16.65
0.1985	18.77	8.865	16.54
0.2102	18.76	9.391	16.41
0.2227	18.76	9.95	16.29
0.2358	18.76	10.54	16.16
0.2498	18.75	11.17	16.02
0.2647	18.75	11.83	15.88
0.2803	18.74	12.53	15.73
0.297	18.73	13.28	15.58
0.3147	18.73	14.07	15.43
0.3333	18.72	14.91	15.27
0.3532	18.72	15.79	15.11
0.3742	18.71	16.73	14.94
0.3963	18.7	17.72	14.78
0.4198	18.7	18.78	14.61
0.4447	18.69	19.89	14.45
0.4697	18.68	21.07	14.28
0.4963	18.67	22.32	14.11
0.5247	18.66	23.65	13.95
0.5547	18.65	25.05	13.79
0.5863	18.64	26.54	13.63
0.6213	18.63	28.12	13.47
0.6578	18.62	29.79	13.31
0.6963	18.61	31.55	13.15
0.738	18.59	33.43	12.99
0.7813	18.58	35.41	12.83
0.828	18.57	37.51	12.67
0.8763	18.55	39.74	12.53
0.928	18.53	42.1	12.38
0.983	18.52	44.6	12.24
1.041	18.5	47.24	12.11
1.103	18.48	50.05	11.99
1.168	18.46	53.01	11.88
1.238	18.43	56.16	11.77
1.311	18.41	59.49	11.66
1.39	18.39		

SOLUTION

Aquifer Model: Unconfined
Solution Method: Bouwer-Rice
Shape Factor: 2.98

VISUAL ESTIMATION RESULTS

Estimated Parameters

Parameter	Estimate	
K	6.848E-6	cm/sec

y0	18.9	ft

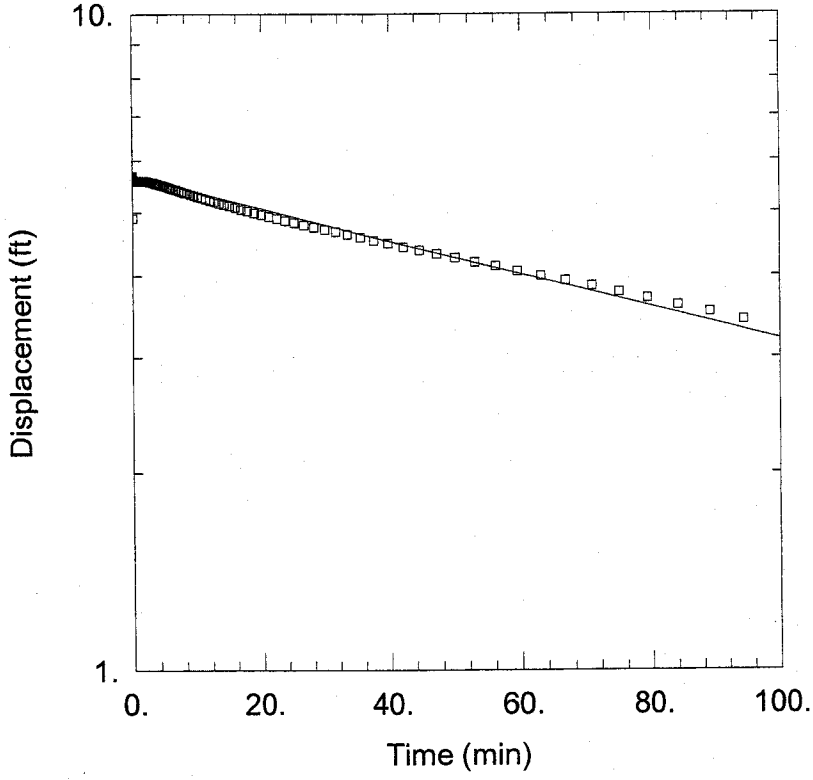

BC-9 TEST #1

Data Set: S:\...\BC-9#1rev.AQT
Date: 11/19/04 Time: 08:41:33

PROJECT INFORMATION

Company: S&ME, Inc.
Client: Duke Power
Project: 1264-02-576
Location: Belews Creek, NC
Test Well: BC-9
Test Date: 12/10/02

AQUIFER DATA

Saturated Thickness: 76.5 ft
Anisotropy Ratio (Kz/Kr): 1.

WELL DATA (BC-9)

Initial Displacement: 4.9 ft
Total Well Penetration Depth: 5.19 ft
Casing Radius: 0.0833 ft
Static Water Column Height: 5.19 ft
Screen Length: 15. ft
Wellbore Radius: 0.125 ft
Gravel Pack Porosity: 0.3

SOLUTION

Aquifer Model: Unconfined
Solution Method: Bouwer-Rice

K = 2.467E-6 cm/sec
y0 = 5.68 ft

Data Set: S:\Environ\JOB FILES\Other Branch Jobs\1264 Jobs\1264-02-576 Belews Scrubber LF\Slug Test Data
Title: BC-9 Test #1
Date: 11/19/04
Time: 08:42:16

PROJECT INFORMATION

Company: S&ME, Inc.
Client: Duke Power
Project: 1264-02-576
Location: Belews Creek, NC
Test Date: 12/10/02
Test Well: BC-9

AQUIFER DATA

Saturated Thickness: 76.5 ft
Anisotropy Ratio (Kz/Kr): 1.

SLUG TEST WELL DATA

Test Well: : BC-9

X Location: 0. ft
Y Location: 0. ft

Initial Displacement: 4.9 ft
Static Water Column Height: 5.19 ft
Casing Radius: 0.0833 ft
Wellbore Radius: 0.125 ft
Well Skin Radius: 0.125 ft
Screen Length: 15. ft
Total Well Penetration Depth: 5.19 ft
Corrected Casing Radius (Bouwer-Rice Method): 0.0977 ft
Gravel Pack Porosity: 0.3

No. of Observations: 139

Observation Data

Time (min)	Displacement (ft)	Time (min)	Displacement (ft)
0.005	5.687	1.858	5.585
0.01	5.676	1.968	5.586
0.015	5.668	2.085	5.581
0.02	5.66	2.21	5.578
0.025	5.657	2.341	5.575
0.03	5.651	2.481	5.571
0.035	5.646	2.63	5.567
0.04	5.64	2.786	5.561
0.045	5.637	2.953	5.557
0.05	5.632	3.13	5.55
0.055	5.628	3.316	5.545
0.06	5.623	3.515	5.535
0.065	5.62	3.725	5.528
0.07	5.617	3.946	5.52
0.075	5.616	4.181	5.511
0.08	5.611	4.43	5.501
0.0848	5.608	4.693	5.49
0.09	5.605	4.973	5.48
0.095	5.602	5.27	5.468
0.1	5.601	5.583	5.456

Time (min)	Displacement (ft)	Time (min)	Displacement (ft)
0.1058	5.597	5.915	5.441
0.112	5.594	6.266	5.427
0.1185	5.592	6.64	5.412
0.1255	5.588	7.035	5.396
0.1328	5.588	7.453	5.381
0.1407	5.584	7.896	5.361
0.149	5.58	8.366	5.345
0.1578	5.579	8.865	5.324
0.167	5.589	9.391	5.303
0.177	5.59	9.95	5.283
0.1875	5.589	10.54	5.263
0.1985	5.589	11.17	5.239
0.2102	5.589	11.83	5.214
0.2227	5.589	12.53	5.19
0.2358	5.586	13.28	5.165
0.2498	5.585	14.07	5.141
0.2647	5.586	14.91	5.113
0.2803	5.584	15.79	5.084
0.297	5.582	16.73	5.054
0.3147	5.584	17.72	5.021
0.3333	5.583	18.78	4.991
0.3532	5.582	19.89	4.959
0.3742	5.584	21.07	4.926
0.3963	5.582	22.32	4.892
0.4198	5.583	23.65	4.857
0.4447	5.584	25.05	4.821
0.4697	5.585	26.54	4.785
0.4963	5.582	28.12	4.746
0.5247	5.583	29.79	4.708
0.5547	5.584	31.55	4.67
0.5863	5.588	33.43	4.627
0.6213	5.585	35.41	4.58
0.6578	5.587	37.51	4.532
0.6963	5.589	39.74	4.483
0.738	5.589	42.1	4.429
0.7813	5.589	44.6	4.378
0.828	5.591	47.24	4.321
0.8763	5.59	50.05	4.263
0.928	5.592	53.01	4.198
0.983	5.592	56.16	4.139
1.041	5.591	59.49	4.068
1.103	5.593	63.02	3.997
1.168	5.592	66.76	3.936
1.238	5.592	70.72	3.861
1.311	5.593	74.91	3.778
1.39	5.592	79.35	3.696
1.473	5.59	84.06	3.603
1.561	5.591	89.05	3.519
1.655	5.589	94.33	3.42
1.753	5.587		

SOLUTION

Aquifer Model: Unconfined
Solution Method: Bouwer-Rice
Shape Factor: 2.659

VISUAL ESTIMATION RESULTS

Estimated Parameters

Parameter	Estimate	
K	2.467E-6	cm/sec
y0	5.68	ft

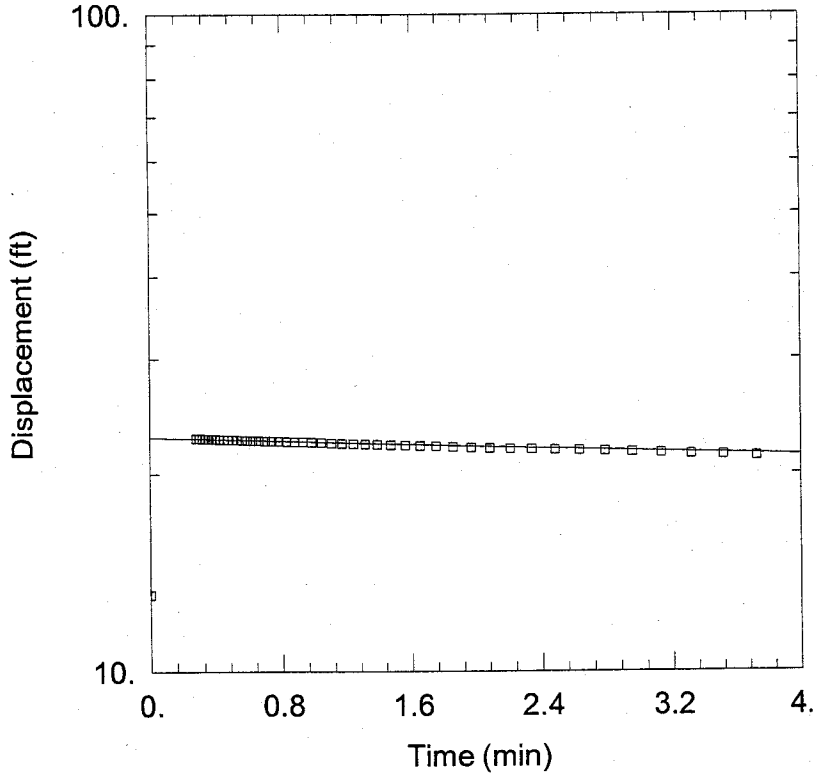

BC-10 TEST #1

Data Set: S:\...\BC-10#1rev.AQT
Date: 11/19/04 Time: 11:40:03

PROJECT INFORMATION

Company: S&ME, Inc.
Client: Duke Power
Project: 1264-02-576
Location: Belews Creek, NC
Test Well: BC-10
Test Date: 12/19/02

AQUIFER DATA

Saturated Thickness: 69.56 ft
Anisotropy Ratio (Kz/Kr): 1.

WELL DATA (BC-10)

Initial Displacement: 13.09 ft
Total Well Penetration Depth: 17.91 ft
Casing Radius: 0.0833 ft
Static Water Column Height: 17.91 ft
Screen Length: 15. ft
Wellbore Radius: 0.3125 ft

SOLUTION

Aquifer Model: Unconfined
Solution Method: Bouwer-Rice
K = 4.867E-6 cm/sec
y0 = 22.74 ft

Data Set: S:\Environ\JOB FILES\Other Branch Jobs\1264 Jobs\1264-02-576 Belews Scrubber LF\Slug Test Data
Title: BC-10 Test #1
Date: 11/19/04
Time: 11:40:10

PROJECT INFORMATION

Company: S&ME, Inc.
Client: Duke Power
Project: 1264-02-576
Location: Belews Creek, NC
Test Date: 12/19/02
Test Well: BC-10

AQUIFER DATA

Saturated Thickness: 69.56 ft
Anisotropy Ratio (Kz/Kr): 1.

SLUG TEST WELL DATA

Test Well: : BC-10

X Location: 0. ft
Y Location: 0. ft

Initial Displacement: 13.09 ft
Static Water Column Height: 17.91 ft
Casing Radius: 0.0833 ft
Wellbore Radius: 0.3125 ft
Well Skin Radius: 0.3125 ft
Screen Length: 15. ft
Total Well Penetration Depth: 17.91 ft

No. of Observations: 46

Observation Data

Time (min)	Displacement (ft)	Time (min)	Displacement (ft)
0.2803	22.66	1.041	22.32
0.297	22.65	1.103	22.29
0.3147	22.65	1.168	22.26
0.3333	22.63	1.238	22.23
0.3532	22.63	1.311	22.2
0.3742	22.62	1.39	22.17
0.3963	22.61	1.473	22.14
0.4198	22.59	1.561	22.1
0.4447	22.58	1.655	22.06
0.4697	22.57	1.753	22.02
0.4963	22.55	1.858	21.98
0.5247	22.54	1.968	21.93
0.5547	22.52	2.085	21.88
0.5863	22.51	2.21	21.84
0.6213	22.49	2.341	21.81
0.6578	22.48	2.481	21.76
0.6963	22.46	2.63	21.71
0.738	22.45	2.786	21.64
0.7813	22.43	2.953	21.57
0.828	22.41	3.13	21.5
0.8763	22.39	3.316	21.42
0.928	22.37	3.515	21.34

Time (min)	Displacement (ft)	Time (min)	Displacement (ft)
0.983	22.34	3.725	21.23

SOLUTION

Aquifer Model: Unconfined
Solution Method: Bouwer-Rice
Shape Factor: 2.59

VISUAL ESTIMATION RESULTS

Estimated Parameters

Parameter	Estimate	
K	4.867E-6	cm/sec
y0	22.74	ft

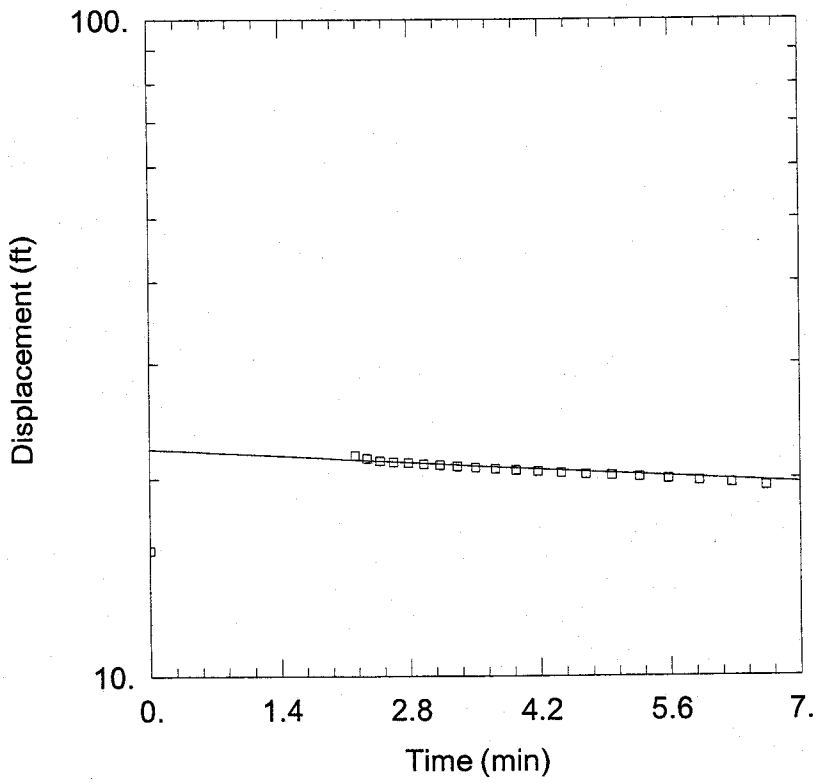

BC-10 TEST #2

Data Set: S:\...\BC-10#2rev.AQT
Date: 11/19/04 Time: 11:34:05

PROJECT INFORMATION

Company: S&ME, Inc.
Client: Duke Power
Project: 1264-02-576
Location: Belews Creek, NC
Test Well: BC-10
Test Date: 12/19/02

AQUIFER DATA

Saturated Thickness: 69.56 ft
Anisotropy Ratio (Kz/Kr): 1.

WELL DATA (BC-10)

Initial Displacement: 15.56 ft
Total Well Penetration Depth: 17.91 ft
Casing Radius: 0.0833 ft
Static Water Column Height: 17.91 ft
Screen Length: 15. ft
Wellbore Radius: 0.3125 ft

SOLUTION

Aquifer Model: Unconfined
Solution Method: Bouwer-Rice
K = 5.201E-6 cm/sec
y0 = 22.2 ft

Data Set: S:\Environ\JOB FILES\Other Branch Jobs\1264 Jobs\1264-02-576 Belews Scrubber LF\Slug Test Data
Title: BC-10 Test #2
Date: 11/19/04
Time: 11:34:11

PROJECT INFORMATION

Company: S&ME, Inc.
Client: Duke Power
Project: 1264-02-576
Location: Belews Creek, NC
Test Date: 12/19/02
Test Well: BC-10

AQUIFER DATA

Saturated Thickness: 69.56 ft
Anisotropy Ratio (Kz/Kr): 1.

SLUG TEST WELL DATA

Test Well: : BC-10

X Location: 0. ft
Y Location: 0. ft

Initial Displacement: 15.56 ft
Static Water Column Height: 17.91 ft
Casing Radius: 0.0833 ft
Wellbore Radius: 0.3125 ft
Well Skin Radius: 0.3125 ft
Screen Length: 15. ft
Total Well Penetration Depth: 17.91 ft

No. of Observations: 20

Observation Data

Time (min)	Displacement (ft)	Time (min)	Displacement (ft)
2.21	21.7	3.946	20.61
2.341	21.49	4.181	20.51
2.481	21.3	4.43	20.41
2.63	21.2	4.693	20.3
2.786	21.13	4.973	20.22
2.953	21.05	5.27	20.11
3.13	20.97	5.583	19.98
3.316	20.89	5.915	19.84
3.515	20.79	6.266	19.68
3.725	20.7	6.64	19.46

SOLUTION

Aquifer Model: Unconfined
Solution Method: Bouwer-Rice
Shape Factor: 2.59

VISUAL ESTIMATION RESULTS

Estimated Parameters

Parameter	Estimate

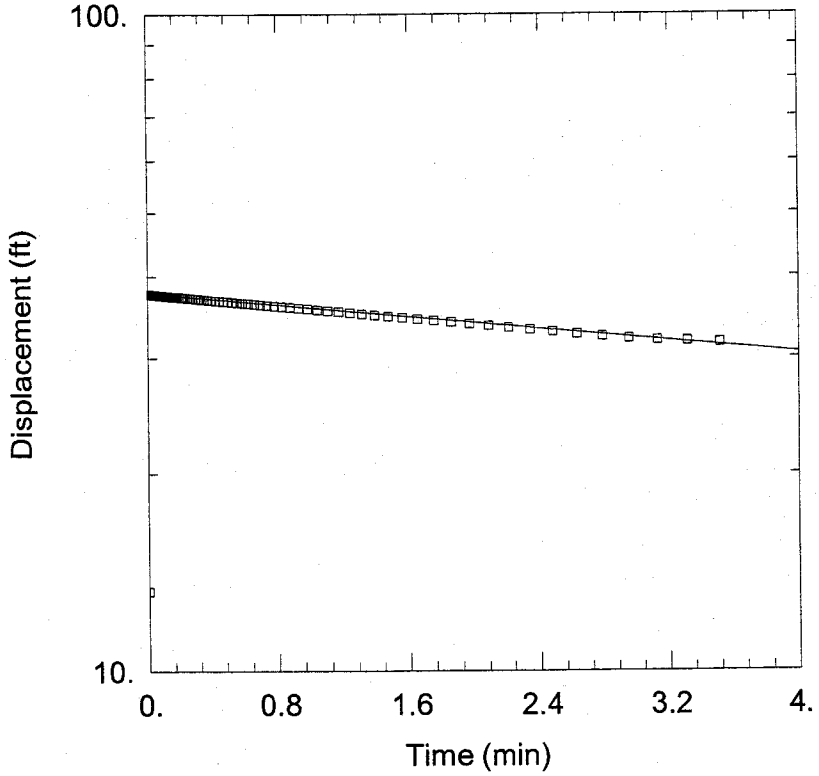

BC-10 TEST #4

Data Set: S:\...\BC-10#4rev.AQT
Date: 11/19/04 Time: 11:28:52

PROJECT INFORMATION

Company: S&ME, Inc.
Client: Duke Power
Project: 1264-02-576
Location: Belews Creek, NC
Test Well: BC-10
Test Date: 12/19/02

AQUIFER DATA

Saturated Thickness: 69.56 ft
Anisotropy Ratio (Kz/Kr): 1.

WELL DATA (BC-10)

Initial Displacement: 13.23 ft
Total Well Penetration Depth: 17.91 ft
Casing Radius: 0.0833 ft
Static Water Column Height: 17.91 ft
Screen Length: 15. ft
Wellbore Radius: 0.3125 ft

SOLUTION

Aquifer Model: Unconfined
Solution Method: Bouwer-Rice
K = 1.613E-5 cm/sec
y0 = 37.76 ft

Data Set: S:\Environ\JOB FILES\Other Branch Jobs\1264 Jobs\1264-02-576 Belews Scrubber LF\Slug Test Data
Title: BC-10 Test #4
Date: 11/19/04
Time: 11:29:01

PROJECT INFORMATION

Company: S&ME, Inc.
Client: Duke Power
Project: 1264-02-576
Location: Belews Creek, NC
Test Date: 12/19/02
Test Well: BC-10

AQUIFER DATA

Saturated Thickness: 69.56 ft
Anisotropy Ratio (Kz/Kr): 1.

SLUG TEST WELL DATA

Test Well: : BC-10

X Location: 0. ft
Y Location: 0. ft

Initial Displacement: 13.23 ft
Static Water Column Height: 17.91 ft
Casing Radius: 0.0833 ft
Wellbore Radius: 0.3125 ft
Well Skin Radius: 0.3125 ft
Screen Length: 15. ft
Total Well Penetration Depth: 17.91 ft

No. of Observations: 82

Observation Data

Time (min)	Displacement (ft)	Time (min)	Displacement (ft)
0.005	37.61	0.3532	36.88
0.01	37.6	0.3742	36.84
0.015	37.58	0.3963	36.8
0.02	37.56	0.4198	36.75
0.025	37.55	0.4447	36.7
0.03	37.54	0.4697	36.65
0.035	37.53	0.4963	36.6
0.04	37.51	0.5247	36.54
0.045	37.5	0.5547	36.48
0.05	37.49	0.5863	36.42
0.055	37.48	0.6213	36.35
0.06	37.47	0.6578	36.28
0.065	37.45	0.6963	36.21
0.07	37.44	0.738	36.13
0.075	37.43	0.7813	36.04
0.08	37.42	0.828	35.95
0.0848	37.41	0.8763	35.86
0.09	37.4	0.928	35.76
0.095	37.39	0.983	35.66
0.1	37.38	1.041	35.55
0.1058	37.37	1.103	35.43
0.112	37.35	1.168	35.31

Time (min)	Displacement (ft)	Time (min)	Displacement (ft)
0.1185	37.34	1.238	35.17
0.1255	37.32	1.311	35.04
0.1328	37.31	1.39	34.89
0.1407	37.29	1.473	34.73
0.149	37.27	1.561	34.57
0.1578	37.25	1.655	34.39
0.167	37.25	1.753	34.21
0.177	37.23	1.858	34.02
0.1875	37.21	1.968	33.82
0.1985	37.19	2.085	33.6
0.2102	37.16	2.21	33.38
0.2227	37.14	2.341	33.14
0.2358	37.11	2.481	32.89
0.2498	37.09	2.63	32.63
0.2647	37.06	2.786	32.35
0.2803	37.03	2.953	32.08
0.297	36.99	3.13	31.92
0.3147	36.96	3.316	31.81
0.3333	36.92	3.515	31.62

SOLUTION

Aquifer Model: Unconfined
Solution Method: Bouwer-Rice
Shape Factor: 2.59

VISUAL ESTIMATION RESULTS

Estimated Parameters

Parameter	Estimate	
K	1.613E-5	cm/sec
y0	37.76	ft

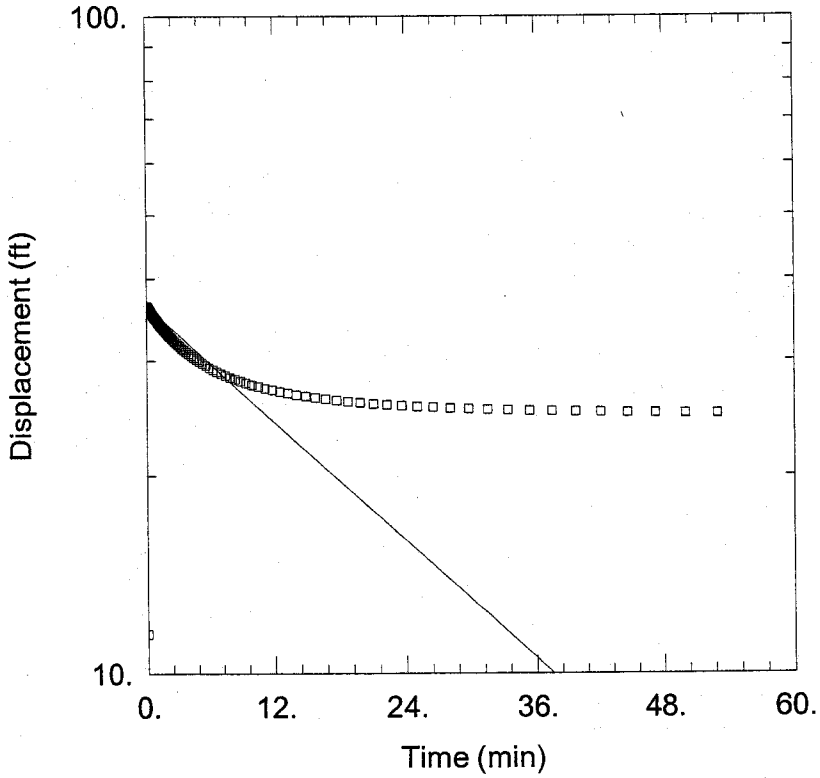

BC-11 TEST #1

Data Set: S:\...\BC-11#1rev.AQT
Date: 11/19/04 Time: 09:37:36

PROJECT INFORMATION

Company: S&ME, Inc.
Client: Duke Power
Project: 1264-02-576
Location: Belews Creek, NC
Test Well: BC-11
Test Date: 12/10/02

AQUIFER DATA

Saturated Thickness: 57.28 ft
Anisotropy Ratio (Kz/Kr): 1.

WELL DATA (BC-11)

Initial Displacement: 11.48 ft
Total Well Penetration Depth: 25.43 ft
Casing Radius: 0.0833 ft
Static Water Column Height: 25.43 ft
Screen Length: 15. ft
Wellbore Radius: 0.354 ft
Gravel Pack Porosity: 0.3

SOLUTION

Aquifer Model: Unconfined
Solution Method: Bouwer-Rice
K = 6.641E-5 cm/sec
y0 = 36.48 ft

Data Set: S:\Environ\JOB FILES\Other Branch Jobs\1264 Jobs\1264-02-576 Belews Scrubber LF\Slug Test Data
Title: BC-11 Test #1
Date: 11/19/04
Time: 09:37:44

PROJECT INFORMATION

Company: S&ME, Inc.
Client: Duke Power
Project: 1264-02-576
Location: Belews Creek, NC
Test Date: 12/10/02
Test Well: BC-11

AQUIFER DATA

Saturated Thickness: 57.28 ft
Anisotropy Ratio (Kz/Kr): 1.

SLUG TEST WELL DATA

Test Well: : BC-11

X Location: 0. ft
Y Location: 0. ft

Initial Displacement: 11.48 ft
Static Water Column Height: 25.43 ft
Casing Radius: 0.0833 ft
Wellbore Radius: 0.354 ft
Well Skin Radius: 0.354 ft
Screen Length: 15. ft
Total Well Penetration Depth: 25.43 ft
Corrected Casing Radius (Bouwer-Rice Method): 0.206 ft
Gravel Pack Porosity: 0.3

No. of Observations: 129

Observation Data

Time (min)	Displacement (ft)	Time (min)	Displacement (ft)
0.005	36.35	1.39	33.8
0.01	36.35	1.473	33.67
0.015	36.35	1.561	33.54
0.02	36.35	1.655	33.4
0.025	36.34	1.753	33.26
0.03	36.34	1.858	33.11
0.035	36.33	1.968	32.95
0.04	36.32	2.085	32.79
0.045	36.31	2.21	32.63
0.05	36.3	2.341	32.46
0.055	36.3	2.481	32.28
0.06	36.29	2.63	32.11
0.065	36.28	2.786	31.92
0.07	36.27	2.953	31.73
0.075	36.26	3.13	31.54
0.08	36.25	3.316	31.34
0.0848	36.24	3.515	31.15
0.09	36.23	3.725	30.94
0.095	36.22	3.946	30.74
0.1	36.21	4.181	30.53

Time (min)	Displacement (ft)	Time (min)	Displacement (ft)
0.1058	36.2	4.43	30.33
0.112	36.19	4.693	30.12
0.1185	36.17	4.973	29.91
0.1255	36.16	5.27	29.7
0.1328	36.14	5.583	29.49
0.1407	36.12	5.915	29.28
0.149	36.11	6.266	29.08
0.1578	36.09	6.64	28.87
0.167	36.07	7.035	28.67
0.177	36.05	7.453	28.47
0.1875	36.03	7.896	28.27
0.1985	36.01	8.366	28.08
0.2102	35.98	8.865	27.89
0.2227	35.95	9.391	27.71
0.2358	35.92	9.95	27.53
0.2498	35.9	10.54	27.36
0.2647	35.86	11.17	27.19
0.2803	35.83	11.83	27.03
0.297	35.79	12.53	26.87
0.3147	35.76	13.28	26.72
0.3333	35.72	14.07	26.57
0.3532	35.68	14.91	26.44
0.3742	35.63	15.79	26.31
0.3963	35.59	16.73	26.18
0.4198	35.55	17.72	26.07
0.4447	35.49	18.78	25.96
0.4697	35.45	19.89	25.85
0.4963	35.4	21.07	25.75
0.5247	35.34	22.32	25.66
0.5547	35.27	23.65	25.57
0.5863	35.21	25.05	25.49
0.6213	35.16	26.54	25.41
0.6578	35.08	28.12	25.34
0.6963	34.99	29.79	25.28
0.738	34.93	31.55	25.22
0.7813	34.84	33.43	25.17
0.828	34.76	35.41	25.11
0.8763	34.66	37.51	25.07
0.928	34.57	39.74	25.02
0.983	34.47	42.1	24.98
1.041	34.37	44.6	24.95
1.103	34.27	47.24	24.91
1.168	34.16	50.05	24.88
1.238	34.05	53.01	24.85
1.311	33.93		

SOLUTION

Aquifer Model: Unconfined
Solution Method: Bouwer-Rice
Shape Factor: 2.681

VISUAL ESTIMATION RESULTS

Estimated Parameters

Parameter	Estimate	
K	6.641E-5	cm/sec
y0	36.48	ft

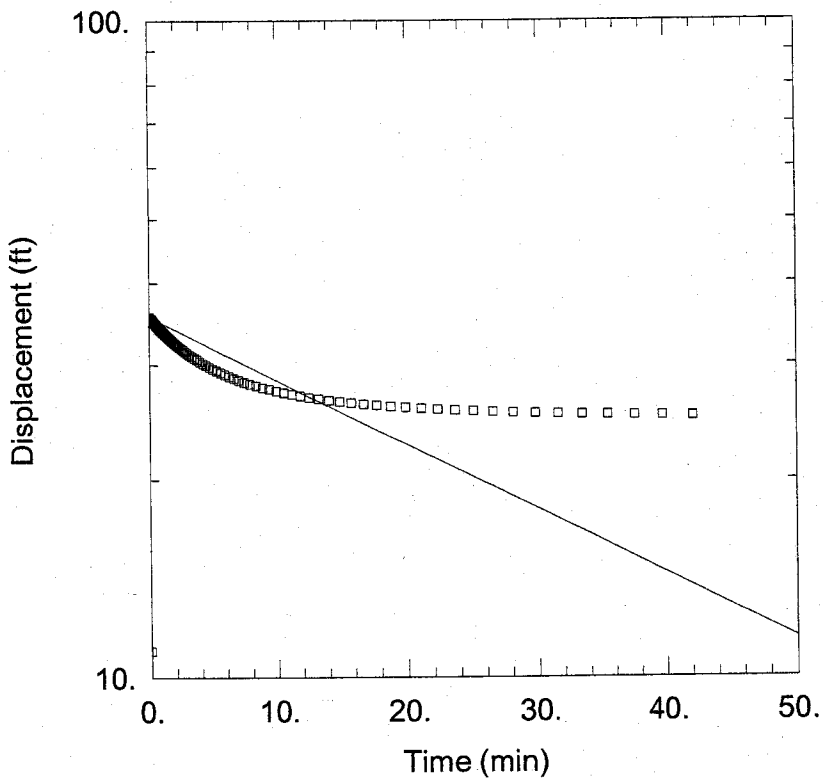

BC-11 TEST #2

Data Set: S:\...\BC-11#2rev.AQT
Date: 11/19/04 Time: 09:42:16

PROJECT INFORMATION

Company: S&ME, Inc.
Client: Duke Power
Project: 1264-02-576
Location: Belews Creek, NC
Test Well: BC-11
Test Date: 12/10/02

AQUIFER DATA

Saturated Thickness: 57.28 ft
Anisotropy Ratio (Kz/Kr): 1.

WELL DATA (BC-11)

Initial Displacement: 10.97 ft
Total Well Penetration Depth: 25.43 ft
Casing Radius: 0.0833 ft
Static Water Column Height: 25.43 ft
Screen Length: 15. ft
Wellbore Radius: 0.354 ft
Gravel Pack Porosity: 0.3

SOLUTION

Aquifer Model: Unconfined
Solution Method: Bouwer-Rice
K = 4.35E-5 cm/sec
y0 = 35.54 ft

Data Set: S:\Environ\JOB FILES\Other Branch Jobs\1264 Jobs\1264-02-576 Belews Scrubber LF\Slug Test Data
Title: BC-11 Test #2
Date: 11/19/04
Time: 09:42:22

PROJECT INFORMATION

Company: S&ME, Inc.
Client: Duke Power
Project: 1264-02-576
Location: Belews Creek, NC
Test Date: 12/10/02
Test Well: BC-11

AQUIFER DATA

Saturated Thickness: 57.28 ft
Anisotropy Ratio (Kz/Kr): 1.

SLUG TEST WELL DATA

Test Well: : BC-11

X Location: 0. ft
Y Location: 0. ft

Initial Displacement: 10.97 ft
Static Water Column Height: 25.43 ft
Casing Radius: 0.0833 ft
Wellbore Radius: 0.354 ft
Well Skin Radius: 0.354 ft
Screen Length: 15. ft
Total Well Penetration Depth: 25.43 ft
Corrected Casing Radius (Bouwer-Rice Method): 0.206 ft
Gravel Pack Porosity: 0.3

No. of Observations: 125

Observation Data

Time (min)	Displacement (ft)	Time (min)	Displacement (ft)
0.005	35.53	1.238	33.41
0.01	35.52	1.311	33.3
0.015	35.51	1.39	33.18
0.02	35.5	1.473	33.06
0.025	35.49	1.561	32.94
0.03	35.48	1.655	32.81
0.035	35.47	1.753	32.68
0.04	35.47	1.858	32.54
0.045	35.46	1.968	32.4
0.05	35.45	2.085	32.26
0.055	35.44	2.21	32.1
0.06	35.43	2.341	31.95
0.065	35.42	2.481	31.79
0.07	35.42	2.63	31.62
0.075	35.41	2.786	31.45
0.08	35.4	2.953	31.28
0.0848	35.39	3.13	31.1
0.09	35.38	3.316	30.92
0.095	35.37	3.515	30.73
0.1	35.36	3.725	30.55

Time (min)	Displacement (ft)	Time (min)	Displacement (ft)
0.1058	35.35	3.946	30.36
0.112	35.34	4.181	30.16
0.1185	35.32	4.43	29.97
0.1255	35.31	4.693	29.78
0.1328	35.3	4.973	29.58
0.1407	35.29	5.27	29.39
0.149	35.27	5.583	29.19
0.1578	35.25	5.915	29.
0.167	35.24	6.266	28.8
0.177	35.22	6.64	28.61
0.1875	35.2	7.035	28.42
0.1985	35.18	7.453	28.23
0.2102	35.16	7.896	28.05
0.2227	35.13	8.366	27.86
0.2358	35.11	8.865	27.69
0.2498	35.08	9.391	27.52
0.2647	35.06	9.95	27.35
0.2803	35.02	10.54	27.18
0.297	34.99	11.17	27.03
0.3147	34.95	11.83	26.88
0.3333	34.92	12.53	26.73
0.3532	34.88	13.28	26.59
0.3742	34.84	14.07	26.46
0.3963	34.8	14.91	26.33
0.4198	34.76	15.79	26.21
0.4447	34.71	16.73	26.1
0.4697	34.67	17.72	25.99
0.4963	34.62	18.78	25.89
0.5247	34.57	19.89	25.79
0.5547	34.51	21.07	25.7
0.5863	34.46	22.32	25.62
0.6213	34.4	23.65	25.54
0.6578	34.34	25.05	25.47
0.6963	34.27	26.54	25.4
0.738	34.2	28.12	25.34
0.7813	34.13	29.79	25.28
0.828	34.05	31.55	25.22
0.8763	33.97	33.43	25.17
0.928	33.89	35.41	25.12
0.983	33.8	37.51	25.08
1.041	33.71	39.74	25.04
1.103	33.61	42.1	25.
1.168	33.51		

SOLUTION

Aquifer Model: Unconfined
Solution Method: Bouwer-Rice
Shape Factor: 2.681

VISUAL ESTIMATION RESULTS

Estimated Parameters

Parameter	Estimate	
K	4.35E-5	cm/sec
y0	35.54	ft

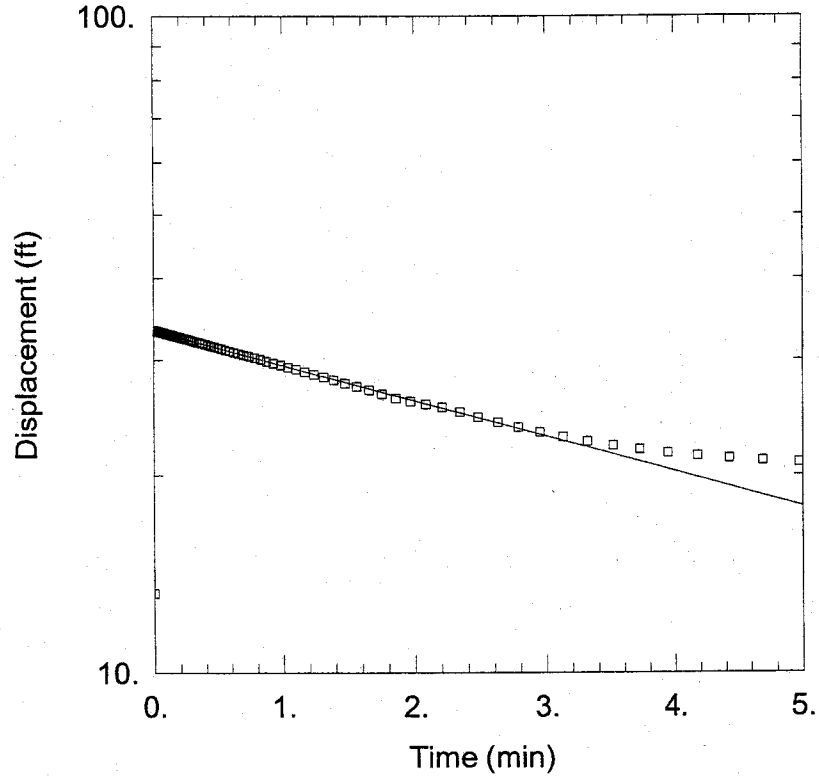

BC-12 TEST #1

Data Set: S:\...\BC-12#1rev.AQT
Date: 11/19/04 Time: 09:52:09

PROJECT INFORMATION

Company: S&ME, Inc.
Client: Duke Power
Project: 1264-02-576
Location: Belews Creek, NC
Test Well: BC-12
Test Date: 12/11/02

AQUIFER DATA

Saturated Thickness: 42.04 ft
Anisotropy Ratio (Kz/Kr): 1.

WELL DATA (BC-12)

Initial Displacement: 13.2 ft
Total Well Penetration Depth: 19.84 ft
Casing Radius: 0.0833 ft
Static Water Column Height: 19.84 ft
Screen Length: 15. ft
Wellbore Radius: 0.125 ft
Gravel Pack Porosity: 0.3

SOLUTION

Aquifer Model: Unconfined
Solution Method: Bouwer-Rice
K = 6.849E-5 cm/sec
y0 = 33.31 ft

Data Set: S:\Environ\JOB FILES\Other Branch Jobs\1264 Jobs\1264-02-576 Belews Scrubber LF\Slug Test Data
Title: BC-12 Test #1
Date: 11/19/04
Time: 09:52:16

PROJECT INFORMATION

Company: S&ME, Inc.
Client: Duke Power
Project: 1264-02-576
Location: Belews Creek, NC
Test Date: 12/11/02
Test Well: BC-12

AQUIFER DATA

Saturated Thickness: 42.04 ft
Anisotropy Ratio (Kz/Kr): 1.

SLUG TEST WELL DATA

Test Well: : BC-12

X Location: 0. ft
Y Location: 0. ft

Initial Displacement: 13.2 ft
Static Water Column Height: 19.84 ft
Casing Radius: 0.0833 ft
Wellbore Radius: 0.125 ft
Well Skin Radius: 0.125 ft
Screen Length: 15. ft
Total Well Penetration Depth: 19.84 ft
Corrected Casing Radius (Bouwer-Rice Method): 0.0977 ft
Gravel Pack Porosity: 0.3

No. of Observations: 88

Observation Data

Time (min)	Displacement (ft)	Time (min)	Displacement (ft)
0.005	33.34	0.4198	31.63
0.01	33.32	0.4447	31.53
0.015	33.3	0.4697	31.43
0.02	33.27	0.4963	31.33
0.025	33.25	0.5247	31.22
0.03	33.23	0.5547	31.1
0.035	33.21	0.5863	30.98
0.04	33.19	0.6213	30.84
0.045	33.17	0.6578	30.71
0.05	33.14	0.6963	30.57
0.055	33.12	0.738	30.41
0.06	33.1	0.7813	30.24
0.065	33.08	0.828	30.07
0.07	33.06	0.8763	29.88
0.075	33.04	0.928	29.68
0.08	33.01	0.983	29.47
0.0848	32.99	1.041	29.25
0.09	32.98	1.103	29.02
0.095	32.95	1.168	28.78
0.1	32.93	1.238	28.52

Time (min)	Displacement (ft)	Time (min)	Displacement (ft)
0.1058	32.91	1.311	28.24
0.112	32.88	1.39	27.95
0.1185	32.85	1.473	27.64
0.1255	32.82	1.561	27.32
0.1328	32.79	1.655	26.99
0.1407	32.76	1.753	26.63
0.149	32.73	1.858	26.25
0.1578	32.69	1.968	25.94
0.167	32.65	2.085	25.68
0.177	32.61	2.21	25.43
0.1875	32.57	2.341	25.
0.1985	32.53	2.481	24.55
0.2102	32.48	2.63	24.11
0.2227	32.43	2.786	23.68
0.2358	32.38	2.953	23.28
0.2498	32.32	3.13	22.89
0.2647	32.26	3.316	22.54
0.2803	32.2	3.515	22.21
0.297	32.14	3.725	21.91
0.3147	32.06	3.946	21.64
0.3333	31.99	4.181	21.41
0.3532	31.91	4.43	21.21
0.3742	31.82	4.693	21.04
0.3963	31.73	4.973	20.89

SOLUTION

Aquifer Model: Unconfined
Solution Method: Bouwer-Rice
Shape Factor: 3.42

VISUAL ESTIMATION RESULTS

Estimated Parameters

Parameter	Estimate	
K	6.849E-5	cm/sec
y0	33.31	ft

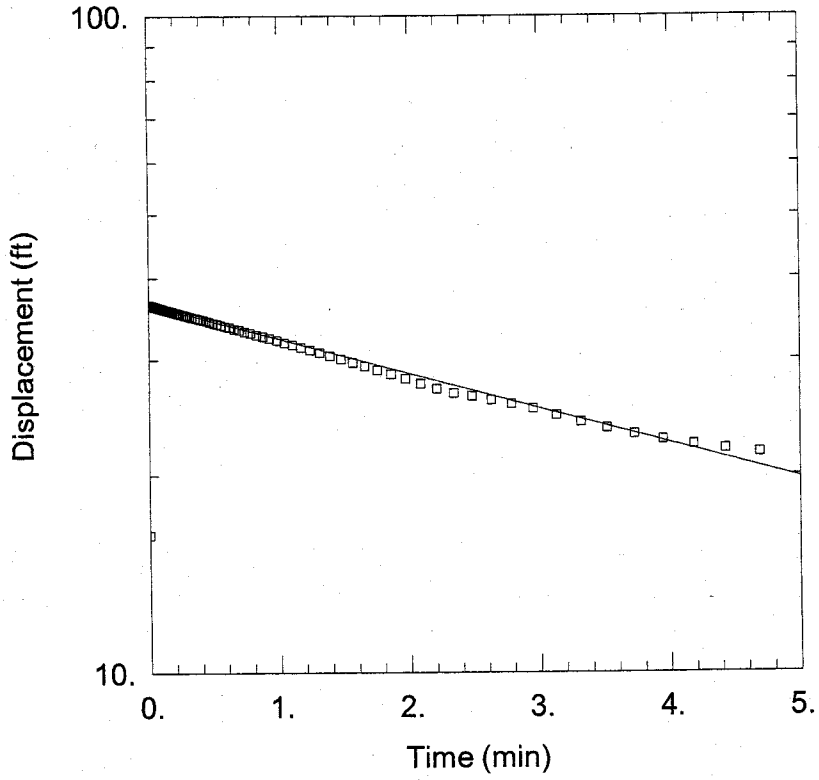

BC-12 TEST #2

Data Set: S:\...\BC-12#2rev.AQT
Date: 11/19/04 Time: 09:55:27

PROJECT INFORMATION

Company: S&ME, Inc.
Client: Duke Power
Project: 1264-02-576
Location: Belews Creek, NC
Test Well: BC-12
Test Date: 12/11/02

AQUIFER DATA

Saturated Thickness: 42.02 ft
Anisotropy Ratio (Kz/Kr): 1.

WELL DATA (BC-12)

Initial Displacement: 16.23 ft
Total Well Penetration Depth: 19.84 ft
Casing Radius: 0.0833 ft
Static Water Column Height: 19.84 ft
Screen Length: 15. ft
Wellbore Radius: 0.125 ft
Gravel Pack Porosity: 0.3

SOLUTION

Aquifer Model: Unconfined
Solution Method: Bouwer-Rice
K = 6.753E-5 cm/sec
y0 = 36.5 ft

Data Set: S:\Environ\JOB FILES\Other Branch Jobs\1264 Jobs\1264-02-576 Belews Scrubber LF\Slug Test Data
Title: BC-12 Test #2
Date: 11/19/04
Time: 09:55:35

PROJECT INFORMATION

Company: S&ME, Inc.
Client: Duke Power
Project: 1264-02-576
Location: Belews Creek, NC
Test Date: 12/11/02
Test Well: BC-12

AQUIFER DATA

Saturated Thickness: 42.02 ft
Anisotropy Ratio (Kz/Kr): 1.

SLUG TEST WELL DATA

Test Well: : BC-12

X Location: 0. ft
Y Location: 0. ft

Initial Displacement: 16.23 ft
Static Water Column Height: 19.84 ft
Casing Radius: 0.0833 ft
Wellbore Radius: 0.125 ft
Well Skin Radius: 0.125 ft
Screen Length: 15. ft
Total Well Penetration Depth: 19.84 ft
Corrected Casing Radius (Bouwer-Rice Method): 0.0977 ft
Gravel Pack Porosity: 0.3

No. of Observations: 87

Observation Data

Time (min)	Displacement (ft)	Time (min)	Displacement (ft)
0.005	36.42	0.4198	34.51
0.01	36.39	0.4447	34.4
0.015	36.37	0.4697	34.29
0.02	36.34	0.4963	34.18
0.025	36.31	0.5247	34.06
0.03	36.28	0.5547	33.93
0.035	36.26	0.5863	33.8
0.04	36.23	0.6213	33.65
0.045	36.2	0.6578	33.49
0.05	36.18	0.6963	33.33
0.055	36.15	0.738	33.15
0.06	36.13	0.7813	32.97
0.065	36.1	0.828	32.77
0.07	36.08	0.8763	32.57
0.075	36.05	0.928	32.35
0.08	36.03	0.983	32.12
0.0848	36.01	1.041	31.88
0.09	35.98	1.103	31.62
0.095	35.96	1.168	31.35
0.1	35.93	1.238	31.06

Time (min)	Displacement (ft)	Time (min)	Displacement (ft)
0.1058	35.91	1.311	30.76
0.112	35.88	1.39	30.43
0.1185	35.84	1.473	30.08
0.1255	35.81	1.561	29.71
0.1328	35.78	1.655	29.33
0.1407	35.74	1.753	28.93
0.149	35.7	1.858	28.5
0.1578	35.66	1.968	28.07
0:167	35.62	2.085	27.6
0.177	35.58	2.21	27.1
0.1875	35.53	2.341	26.68
0.1985	35.48	2.481	26.38
0.2102	35.42	2.63	26.04
0.2227	35.37	2.786	25.7
0.2358	35.31	2.953	25.26
0.2498	35.25	3.13	24.67
0.2647	35.19	3.316	24.1
0.2803	35.11	3.515	23.58
0.297	35.04	3.725	23.09
0.3147	34.96	3.946	22.65
0.3333	34.88	4.181	22.25
0.3532	34.79	4.43	21.91
0.3742	34.7	4.693	21.62
0.3963	34.61		

SOLUTION

Aquifer Model: Unconfined
Solution Method: Bouwer-Rice
Shape Factor: 3.42

VISUAL ESTIMATION RESULTS

Estimated Parameters

Parameter	Estimate	
K	6.753E-5	cm/sec
y0	36.5	ft

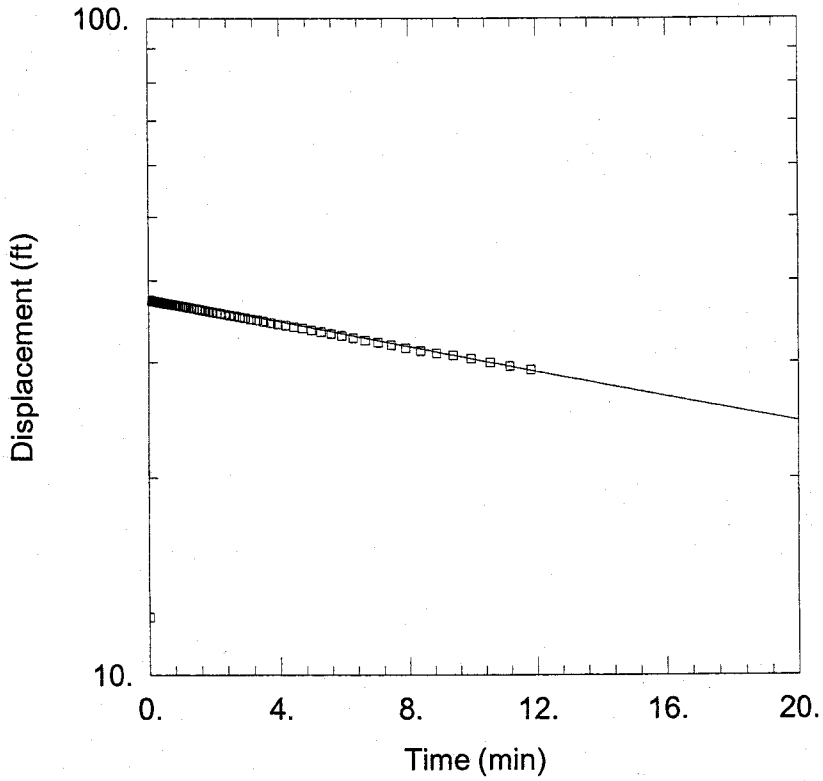

BC-14 TEST #1

Data Set: S:\...\BC-14#1rev.AQT
Date: 11/19/04 Time: 11:12:30

PROJECT INFORMATION

Company: S&ME, Inc.
Client: Duke Power
Project: 1264-02-576
Location: Belews Creek, NC
Test Well: BC-14
Test Date: 12/11/02

AQUIFER DATA

Saturated Thickness: 82.21 ft
Anisotropy Ratio (Kz/Kr): 1.

WELL DATA (BC-14)

Initial Displacement: 12.26 ft
Total Well Penetration Depth: 14.86 ft
Casing Radius: 0.0833 ft
Static Water Column Height: 14.86 ft
Screen Length: 15. ft
Wellbore Radius: 0.3125 ft
Gravel Pack Porosity: 0.3

SOLUTION

Aquifer Model: Unconfined
Solution Method: Bouwer-Rice
K = 3.152E-5 cm/sec
y0 = 37.79 ft

Data Set: S:\Environ\JOB FILES\Other Branch Jobs\1264 Jobs\1264-02-576 Belews Scrubber LF\Slug Test Data
Title: BC-14 Test #1
Date: 11/19/04
Time: 11:13:51

PROJECT INFORMATION

Company: S&ME, Inc.
Client: Duke Power
Project: 1264-02-576
Location: Belews Creek, NC
Test Date: 12/11/02
Test Well: BC-14

AQUIFER DATA

Saturated Thickness: 82.21 ft
Anisotropy Ratio (Kz/Kr): 1.

SLUG TEST WELL DATA

Test Well: : BC-14

X Location: 0. ft
Y Location: 0. ft

Initial Displacement: 12.26 ft
Static Water Column Height: 14.86 ft
Casing Radius: 0.0833 ft
Wellbore Radius: 0.3125 ft
Well Skin Radius: 0.3125 ft
Screen Length: 15. ft
Total Well Penetration Depth: 14.86 ft
Corrected Casing Radius (Bouwer-Rice Method): 0.1848 ft
Gravel Pack Porosity: 0.3

No. of Observations: 103

Observation Data

Time (min)	Displacement (ft)	Time (min)	Displacement (ft)
0.005	37.4	0.6578	36.82
0.01	37.39	0.6963	36.79
0.015	37.38	0.738	36.76
0.02	37.38	0.7813	36.73
0.025	37.37	0.828	36.69
0.03	37.36	0.8763	36.66
0.035	37.35	0.928	36.62
0.04	37.35	0.983	36.58
0.045	37.34	1.041	36.53
0.05	37.34	1.103	36.49
0.055	37.33	1.168	36.44
0.06	37.33	1.238	36.38
0.065	37.32	1.311	36.33
0.07	37.31	1.39	36.26
0.075	37.31	1.473	36.2
0.08	37.3	1.561	36.13
0.0848	37.3	1.655	36.06
0.09	37.29	1.753	35.98
0.095	37.29	1.858	35.9
0.1	37.28	1.968	35.81

Time (min)	Displacement (ft)	Time (min)	Displacement (ft)
0.1058	37.28	2.085	35.72
0.112	37.27	2.21	35.62
0.1185	37.26	2.341	35.52
0.1255	37.26	2.481	35.41
0.1328	37.25	2.63	35.3
0.1407	37.24	2.786	35.18
0.149	37.23	2.953	35.06
0.1578	37.23	3.13	34.93
0.167	37.22	3.316	34.79
0.177	37.21	3.515	34.64
0.1875	37.2	3.725	34.49
0.1985	37.19	3.946	34.33
0.2102	37.18	4.181	34.16
0.2227	37.17	4.43	33.98
0.2358	37.16	4.693	33.8
0.2498	37.15	4.973	33.6
0.2647	37.13	5.27	33.4
0.2803	37.12	5.583	33.17
0.297	37.11	5.915	32.94
0.3147	37.09	6.266	32.69
0.3333	37.08	6.64	32.43
0.3532	37.06	7.035	32.15
0.3742	37.05	7.453	31.87
0.3963	37.03	7.896	31.56
0.4198	37.01	8.366	31.24
0.4447	36.99	8.865	30.98
0.4697	36.97	9.391	30.74
0.4963	36.95	9.95	30.38
0.5247	36.93	10.54	29.99
0.5547	36.91	11.17	29.61
0.5863	36.88	11.83	29.23
0.6213	36.86		

SOLUTION

Aquifer Model: Unconfined
Solution Method: Bouwer-Rice
Shape Factor: 2.488

VISUAL ESTIMATION RESULTS

Estimated Parameters

Parameter	Estimate	
K	3.152E-5	cm/sec
y0	37.79	ft

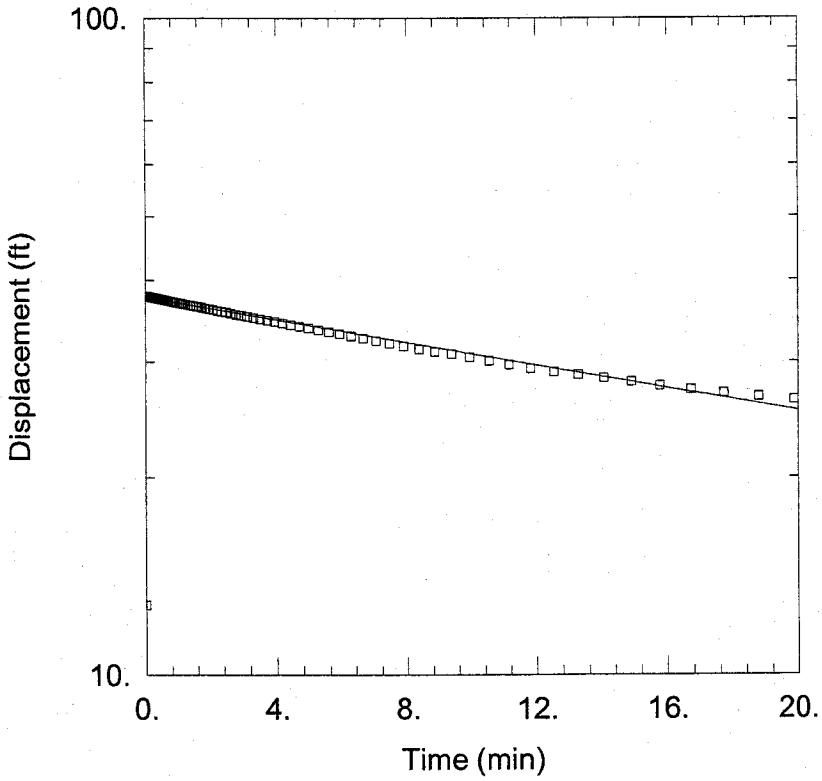

BC-14 TEST #2

Data Set: S:\...\BC-14#2rev.AQT
Date: 11/19/04 Time: 11:09:45

PROJECT INFORMATION

Company: S&ME, Inc.
Client: Duke Power
Project: 1264-02-576
Location: Belews Creek, NC
Test Well: BC-14
Test Date: 12/11/02

AQUIFER DATA

Saturated Thickness: 82.21 ft
Anisotropy Ratio (Kz/Kr): 1.

WELL DATA (BC-14)

Initial Displacement: 12.78 ft
Total Well Penetration Depth: 14.86 ft
Casing Radius: 0.0833 ft
Static Water Column Height: 14.86 ft
Screen Length: 15. ft
Wellbore Radius: 0.312 ft
Gravel Pack Porosity: 0.3

SOLUTION

Aquifer Model: Unconfined
Solution Method: Bouwer-Rice

K = 2.884E-5 cm/sec
y0 = 37.74 ft

Data Set: S:\Environ\JOB FILES\Other Branch Jobs\1264 Jobs\1264-02-576 Belews Scrubber LF\Slug Test Data
Title: BC-14 Test #2
Date: 11/19/04
Time: 11:09:53

PROJECT INFORMATION

Company: S&ME, Inc.
Client: Duke Power
Project: 1264-02-576
Location: Belews Creek, NC
Test Date: 12/11/02
Test Well: BC-14

AQUIFER DATA

Saturated Thickness: 82.21 ft
Anisotropy Ratio (Kz/Kr): 1.

SLUG TEST WELL DATA

Test Well: : BC-14

X Location: 0. ft
Y Location: 0. ft

Initial Displacement: 12.78 ft
Static Water Column Height: 14.86 ft
Casing Radius: 0.0833 ft
Wellbore Radius: 0.312 ft
Well Skin Radius: 0.312 ft
Screen Length: 15. ft
Total Well Penetration Depth: 14.86 ft
Corrected Casing Radius (Bouwer-Rice Method): 0.1846 ft
Gravel Pack Porosity: 0.3

No. of Observations: 112

Observation Data

Time (min)	Displacement (ft)	Time (min)	Displacement (ft)
0.005	37.91	0.828	37.14
0.01	37.9	0.8763	37.09
0.015	37.89	0.928	37.05
0.02	37.89	0.983	37.
0.025	37.88	1.041	36.95
0.03	37.87	1.103	36.9
0.035	37.87	1.168	36.84
0.04	37.86	1.238	36.78
0.045	37.85	1.311	36.72
0.05	37.85	1.39	36.66
0.055	37.84	1.473	36.59
0.06	37.84	1.561	36.51
0.065	37.83	1.655	36.44
0.07	37.82	1.753	36.35
0.075	37.82	1.858	36.26
0.08	37.81	1.968	36.17
0.0848	37.81	2.085	36.07
0.09	37.8	2.21	35.97
0.095	37.8	2.341	35.86
0.1	37.79	2.481	35.74

Time (min)	Displacement (ft)	Time (min)	Displacement (ft)
0.1058	37.79	2.63	35.62
0.112	37.78	2.786	35.49
0.1185	37.77	2.953	35.35
0.1255	37.77	3.13	35.22
0.1328	37.76	3.316	35.07
0.1407	37.75	3.515	34.92
0.149	37.74	3.725	34.76
0.1578	37.73	3.946	34.59
0.167	37.73	4.181	34.41
0.177	37.72	4.43	34.22
0.1875	37.71	4.693	34.02
0.1985	37.7	4.973	33.81
0.2102	37.69	5.27	33.59
0.2227	37.67	5.583	33.36
0.2358	37.66	5.915	33.12
0.2498	37.65	6.266	32.86
0.2647	37.63	6.64	32.59
0.2803	37.62	7.035	32.31
0.297	37.61	7.453	32.01
0.3147	37.59	7.896	31.7
0.3333	37.57	8.366	31.38
0.3532	37.56	8.865	31.08
0.3742	37.54	9.391	30.83
0.3963	37.52	9.95	30.51
0.4198	37.49	10.54	30.11
0.4447	37.47	11.17	29.71
0.4697	37.45	11.83	29.31
0.4963	37.43	12.53	28.97
0.5247	37.4	13.28	28.67
0.5547	37.38	14.07	28.36
0.5863	37.35	14.91	27.97
0.6213	37.32	15.79	27.6
0.6578	37.29	16.73	27.23
0.6963	37.25	17.72	26.89
0.738	37.22	18.78	26.56
0.7813	37.18	19.89	26.25

SOLUTION

Aquifer Model: Unconfined
Solution Method: Bouwer-Rice
Shape Factor: 2.489

VISUAL ESTIMATION RESULTS

Estimated Parameters

Parameter	Estimate	
K	2.884E-5	cm/sec
y0	37.74	ft

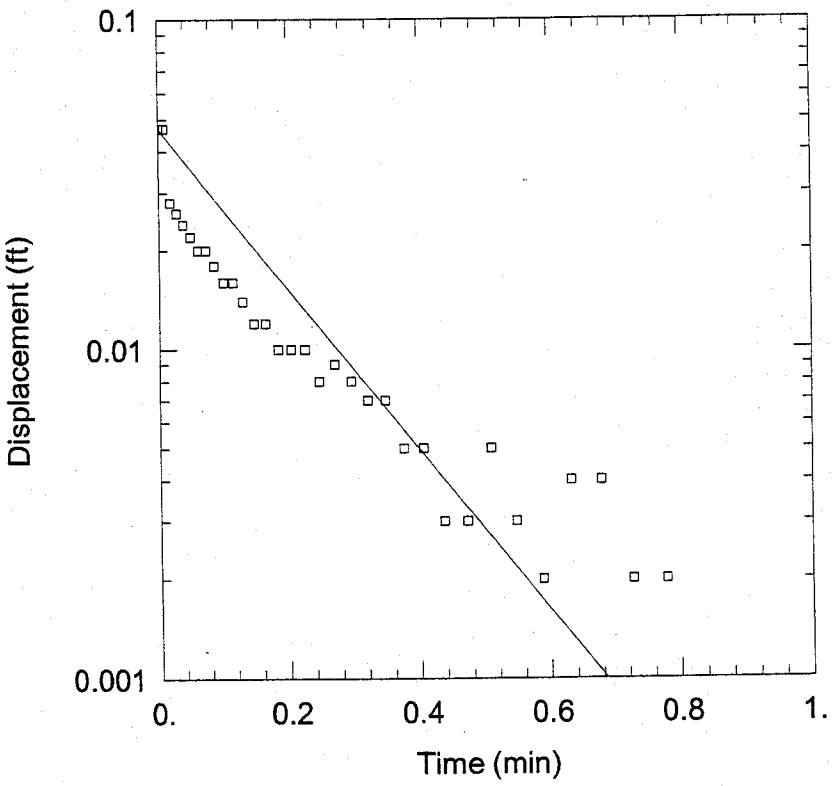

SLUG TEST ANALYSIS BC-15

Data Set: S:\...\BC15A.aqt
Date: 11/08/04 Time: 11:38:37

PROJECT INFORMATION

Company: S&ME, Inc.
Client: Duke Energy
Project: 1054-04-955
Location: Belews Creek
Test Well: BC-15
Test Date: 10-08-04

AQUIFER DATA

Saturated Thickness: 100. ft
Anisotropy Ratio (Kz/Kr): 0.1

WELL DATA (BC-15-A)

Initial Displacement: 0.047 ft
Total Well Penetration Depth: 17.71 ft
Casing Radius: 0.08333 ft
Static Water Column Height: 17.71 ft
Screen Length: 15. ft
Wellbore Radius: 0.3542 ft

SOLUTION

Aquifer Model: Unconfined
Solution Method: Bouwer-Rice
K = 0.00442 ft/min
y0 = 0.047 ft

Data Set: S:\Environ\JOB FILES\2004 Jobs\04-955 Belews Creek Landfill\Belews Creek Slug Data\BC15A.aqt
Title: Slug Test Analysis BC-15
Date: 11/08/04
Time: 11:38:44

PROJECT INFORMATION

Company: S&ME, Inc.
Client: Duke Energy
Project: 1054-04-955
Location: Belews Creek
Test Date: 10-08-04
Test Well: BC-15

AQUIFER DATA

Saturated Thickness: 100. ft
Anisotropy Ratio (Kz/Kr): 0.1

SLUG TEST WELL DATA

Test Well: : BC-15-A

X Location: 0. ft
Y Location: 0. ft

Initial Displacement: 0.047 ft
Static Water Column Height: 17.71 ft
Casing Radius: 0.08333 ft
Wellbore Radius: 0.3542 ft
Well Skin Radius: 0.5 ft
Screen Length: 15. ft
Total Well Penetration Depth: 17.71 ft

No. of Observations: 35

Observation Data

Time (min)	Displacement (ft)	Time (min)	Displacement (ft)
0.0088	0.047	0.2957	0.008
0.018	0.028	0.3207	0.007
0.028	0.026	0.3473	0.007
0.0385	0.024	0.3757	0.005
0.0495	0.022	0.4057	0.005
0.0612	0.02	0.4373	0.003
0.0737	0.02	0.4723	0.003
0.0868	0.018	0.5088	0.005
0.1008	0.016	0.5473	0.003
0.1157	0.016	0.589	0.002
0.1313	0.014	0.6323	0.004
0.148	0.012	0.679	0.004
0.1657	0.012	0.7273	0.002
0.1843	0.01	0.779	0.002
0.2042	0.01	0.834	0.
0.2252	0.01	0.8923	0.
0.2473	0.008	0.954	0.
0.2708	0.009		

SOLUTION

Aquifer Model: Unconfined
Solution Method: Bouwer-Rice
Shape Factor: 3.396

VISUAL ESTIMATION RESULTS

Estimated Parameters

Parameter	Estimate	
K	0.00442	ft/min
y0	0.047	ft

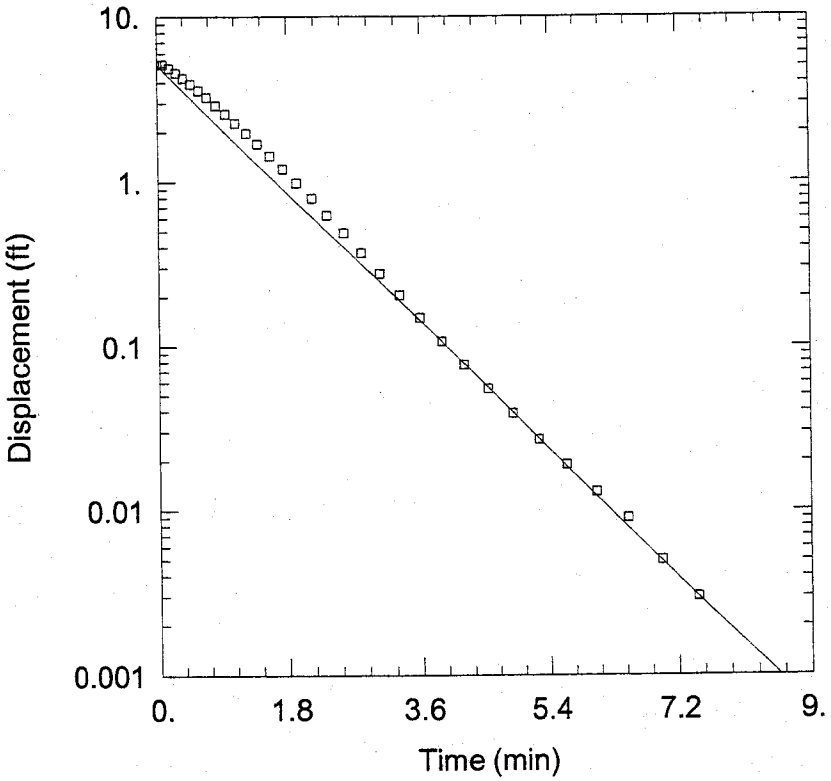

SLUG TEST ANALYSIS BC-16

Data Set: S:\...\BC16A.aqt
Date: 11/08/04 Time: 11:03:59

PROJECT INFORMATION

Company: S&ME, Inc.
Client: Duke Energy
Project: 1054-04-955
Location: Belews Creek
Test Well: BC-16
Test Date: 10-08-04

AQUIFER DATA

Saturated Thickness: 100. ft
Anisotropy Ratio (Kz/Kr): 0.1

WELL DATA (BC-16-A)

Initial Displacement: 5.171 ft
Total Well Penetration Depth: 32.72 ft
Casing Radius: 0.04167 ft
Static Water Column Height: 32.72 ft
Screen Length: 10. ft
Wellbore Radius: 0.1578 ft

SOLUTION

Aquifer Model: Unconfined
Solution Method: Bouwer-Rice
K = 0.0003685 ft/min
y0 = 5.123 ft

Data Set: S:\Environ\JOB FILES\2004 Jobs\04-955 Belews Creek Landfill\Belews Creek Slug Data\BC16A.aqt
Title: Slug Test Analysis BC-16
Date: 11/08/04
Time: 11:04:08

PROJECT INFORMATION

Company: S&ME, Inc.
Client: Duke Energy
Project: 1054-04-955
Location: Belews Creek
Test Date: 10-08-04
Test Well: BC-16

AQUIFER DATA

Saturated Thickness: 100. ft
Anisotropy Ratio (Kz/Kr): 0.1

SLUG TEST WELL DATA

Test Well: : BC-16-A

X Location: 0. ft
Y Location: 0. ft

Initial Displacement: 5.171 ft
Static Water Column Height: 32.72 ft
Casing Radius: 0.04167 ft
Wellbore Radius: 0.1578 ft
Well Skin Radius: 0.16 ft
Screen Length: 10. ft
Total Well Penetration Depth: 32.72 ft

No. of Observations: 33

Observation Data

Time (min)	Displacement (ft)	Time (min)	Displacement (ft)
0.0833	5.171	2.557	0.489
0.1716	4.889	2.792	0.37
0.265	4.591	3.04	0.277
0.3633	4.262	3.303	0.205
0.4683	3.932	3.583	0.149
0.5783	3.592	3.88	0.107
0.695	3.255	4.193	0.077
0.82	2.915	4.525	0.055
0.9515	2.587	4.877	0.039
1.092	2.271	5.25	0.027
1.24	1.976	5.645	0.019
1.397	1.698	6.063	0.013
1.563	1.438	6.507	0.009
1.74	1.198	6.977	0.005
1.927	0.986	7.475	0.003
2.125	0.794	8.002	0.
2.335	0.628		

SOLUTION

Aquifer Model: Unconfined
Solution Method: Bouwer-Rice
Shape Factor: 4.26

VISUAL ESTIMATION RESULTS

Estimated Parameters

Parameter	Estimate	
K	0.0003685	ft/min
y0	5.123	ft

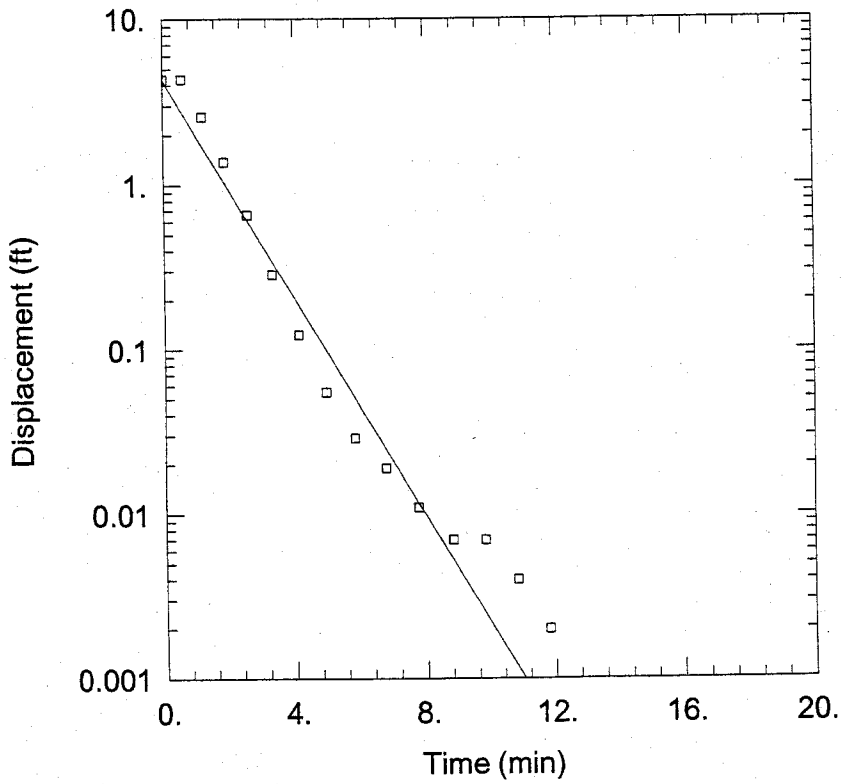

SLUG TEST ANALYSIS BC-16

Data Set: S:\...\BC16B.aqt
Date: 11/08/04 Time: 11:14:23

PROJECT INFORMATION

Company: S&ME, Inc.
Client: Duke Energy
Project: 1054-04-955
Location: Belews Creek
Test Well: BC-16
Test Date: 10-08-04

AQUIFER DATA

Saturated Thickness: 100. ft
Anisotropy Ratio (Kz/Kr): 0.1

WELL DATA (BC-16-B)

Initial Displacement: 4.343 ft
Total Well Penetration Depth: 32.72 ft
Casing Radius: 0.04167 ft
Static Water Column Height: 32.72 ft
Screen Length: 10. ft
Wellbore Radius: 0.1578 ft

SOLUTION

Aquifer Model: Unconfined
Solution Method: Bouwer-Rice
K = 0.0002813 ft/min
y0 = 4.33 ft

Data Set: S:\Environ\JOB FILES\2004 Jobs\04-955 Belews Creek Landfill\Belews Creek Slug Data\BC16B.aqt
Title: Slug Test Analysis BC-16
Date: 11/08/04
Time: 11:14:35

PROJECT INFORMATION

Company: S&ME, Inc.
Client: Duke Energy
Project: 1054-04-955
Location: Belews Creek
Test Date: 10-08-04
Test Well: BC-16

AQUIFER DATA

Saturated Thickness: 100. ft
Anisotropy Ratio (Kz/Kr): 0.1

SLUG TEST WELL DATA

Test Well: : BC-16-B

X Location: 0. ft
Y Location: 0. ft

Initial Displacement: 4.343 ft
Static Water Column Height: 32.72 ft
Casing Radius: 0.04167 ft
Wellbore Radius: 0.1578 ft
Well Skin Radius: 0.16 ft
Screen Length: 10. ft
Total Well Penetration Depth: 32.72 ft

No. of Observations: 15

Observation Data

Time (min)	Displacement (ft)	Time (min)	Displacement (ft)
0.5916	4.343	6.78	0.019
1.218	2.579	7.773	0.011
1.882	1.38	8.827	0.007
2.585	0.66	9.827	0.007
3.33	0.286	10.83	0.004
4.12	0.123	11.83	0.002
4.957	0.055	12.83	0.
5.842	0.029		

SOLUTION

Aquifer Model: Unconfined
Solution Method: Bouwer-Rice
Shape Factor: 4.26

VISUAL ESTIMATION RESULTS

Estimated Parameters

Parameter	Estimate	
K	0.0002813	ft/min
y0	4.33	ft

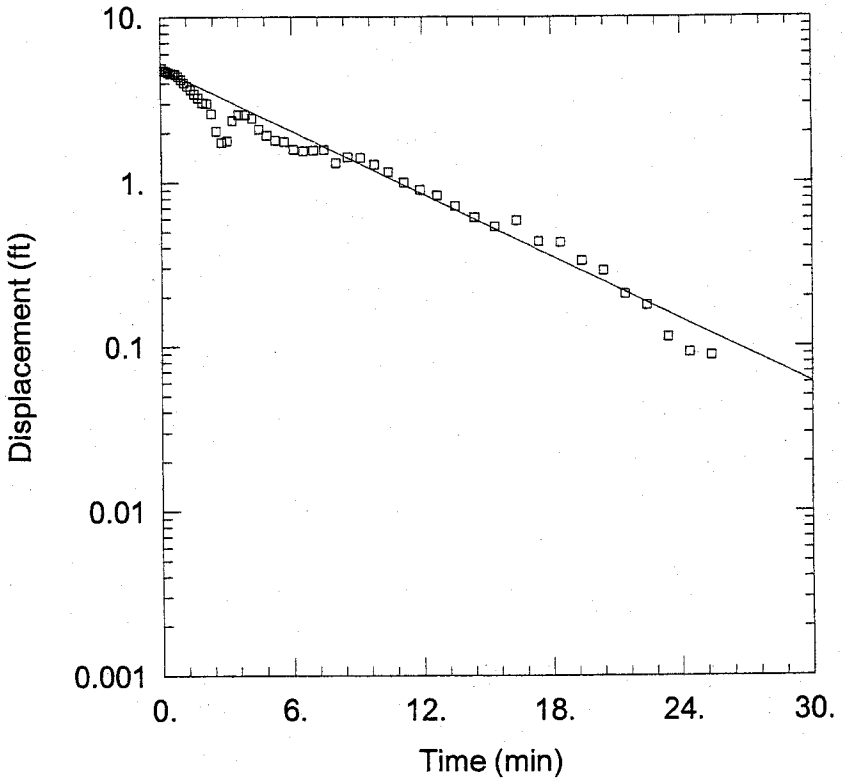

SLUG TEST ANALYSIS BC-17

Data Set: S:\...\BC17A.aqt
Date: 11/08/04 Time: 11:21:52

PROJECT INFORMATION

Company: S&ME, Inc.
Client: Duke Energy
Project: 1054-04-955
Location: Belews Creek
Test Well: BC-17
Test Date: 10-08-04

AQUIFER DATA

Saturated Thickness: 100. ft
Anisotropy Ratio (Kz/Kr): 0.1

WELL DATA (BC-17-A)

Initial Displacement: 4.921 ft
Total Well Penetration Depth: 12.06 ft
Casing Radius: 0.04167 ft
Static Water Column Height: 12.06 ft
Screen Length: 10. ft
Wellbore Radius: 0.125 ft

SOLUTION

Aquifer Model: Unconfined
Solution Method: Bouwer-Rice
K = 5.067E-5 ft/min
y0 = 4.926 ft

Data Set: S:\Environ\JOB FILES\2004 Jobs\04-955 Belews Creek Landfill\Belews Creek Slug Data\BC17A.aqt
Title: Slug Test Analysis BC-17
Date: 11/08/04
Time: 11:22:04

PROJECT INFORMATION

Company: S&ME, Inc.
Client: Duke Energy
Project: 1054-04-955
Location: Belews Creek
Test Date: 10-08-04
Test Well: BC-17

AQUIFER DATA

Saturated Thickness: 100. ft
Anisotropy Ratio (Kz/Kr): 0.1

SLUG TEST WELL DATA

Test Well: : BC-17-A

X Location: 0. ft
Y Location: 0. ft

Initial Displacement: 4.921 ft
Static Water Column Height: 12.06 ft
Casing Radius: 0.04167 ft
Wellbore Radius: 0.125 ft
Well Skin Radius: 0.13 ft
Screen Length: 10. ft
Total Well Penetration Depth: 12.06 ft

No. of Observations: 54

Observation Data

Time (min)	Displacement (ft)	Time (min)	Displacement (ft)
0.0833	4.921	5.645	1.774
0.1716	4.782	6.063	1.589
0.265	4.727	6.507	1.553
0.3633	4.64	6.977	1.565
0.4683	4.564	7.475	1.581
0.5783	4.572	8.002	1.311
0.695	4.532	8.56	1.427
0.82	4.378	9.152	1.411
0.9515	4.206	9.778	1.285
1.092	4.018	10.44	1.155
1.24	3.837	11.15	1.001
1.397	3.652	11.89	0.898
1.563	3.441	12.68	0.833
1.74	3.263	13.52	0.717
1.927	3.051	14.4	0.61
2.125	3.021	15.34	0.538
2.335	2.61	16.33	0.588
2.557	2.046	17.39	0.436
2.792	1.751	18.39	0.43
3.04	1.785	19.39	0.332

Time (min)	Displacement (ft)	Time (min)	Displacement (ft)
3.303	2.368	20.39	0.288
3.583	2.578	21.39	0.208
3.88	2.576	22.39	0.178
4.193	2.45	23.39	0.114
4.525	2.11	24.39	0.092
4.877	1.93	25.39	0.088
5.25	1.805	26.39	0.

SOLUTION

Aquifer Model: Unconfined
Solution Method: Bouwer-Rice
Shape Factor: 3.983

VISUAL ESTIMATION RESULTS

Estimated Parameters

Parameter	Estimate	
K	5.067E-5	ft/min
y0	4.926	ft

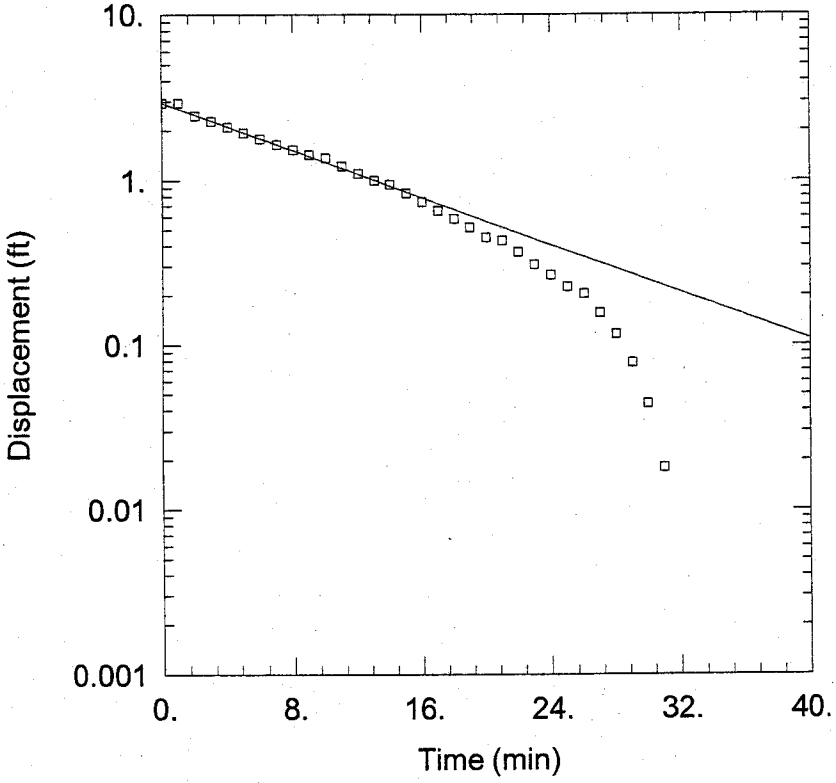

SLUG TEST ANALYSIS BC-17

Data Set: S:\...\BC17B.aqt
Date: 11/08/04 Time: 11:25:17

PROJECT INFORMATION

Company: S&ME, Inc.
Client: Duke Energy
Project: 1054-04-955
Location: Belews Creek
Test Well: BC-17
Test Date: 10-08-04

AQUIFER DATA

Saturated Thickness: 100. ft
Anisotropy Ratio (Kz/Kr): 0.1

WELL DATA (BC-17-B)

Initial Displacement: 2.934 ft
Total Well Penetration Depth: 12.06 ft
Casing Radius: 0.04167 ft
Static Water Column Height: 12.06 ft
Screen Length: 10. ft
Wellbore Radius: 0.125 ft

SOLUTION

Aquifer Model: Unconfined
Solution Method: Bouwer-Rice
K = 2.851E-5 ft/min
y0 = 2.934 ft

Data Set: S:\Environ\JOB FILES\2004 Jobs\04-955 Belews Creek Landfill\Belews Creek Slug Data\BC17B.aqt
Title: Slug Test Analysis BC-17
Date: 11/08/04
Time: 11:25:26

PROJECT INFORMATION

Company: S&ME, Inc.
Client: Duke Energy
Project: 1054-04-955
Location: Belews Creek
Test Date: 10-08-04
Test Well: BC-17

AQUIFER DATA

Saturated Thickness: 100. ft
Anisotropy Ratio (Kz/Kr): 0.1

SLUG TEST WELL DATA

Test Well: : BC-17-B

X Location: 0. ft
Y Location: 0. ft

Initial Displacement: 2.934 ft
Static Water Column Height: 12.06 ft
Casing Radius: 0.04167 ft
Wellbore Radius: 0.125 ft
Well Skin Radius: 0.13 ft
Screen Length: 10. ft
Total Well Penetration Depth: 12.06 ft

No. of Observations: 32

Observation Data

Time (min)	Displacement (ft)	Time (min)	Displacement (ft)
1.	2.934	17.	0.655
2.	2.461	18.	0.585
3.	2.273	19.	0.519
4.	2.097	20.	0.451
5.	1.941	21.	0.431
6.	1.782	22.	0.367
7.	1.646	23.	0.308
8.	1.534	24.	0.266
9.	1.428	25.	0.226
10.	1.366	26.	0.204
11.	1.218	27.	0.156
12.	1.101	28.	0.116
13.	0.997	29.	0.078
14.	0.945	30.	0.044
15.	0.835	31.	0.018
16.	0.741	32.	0.

SOLUTION

Aquifer Model: Unconfined

Solution Method: Bouwer-Rice
Shape Factor: 3.983

SUAL ESTIMATION RESULTS

Estimated Parameters

Parameter	Estimate	
K	2.851E-5	ft/min
y0	2.934	ft

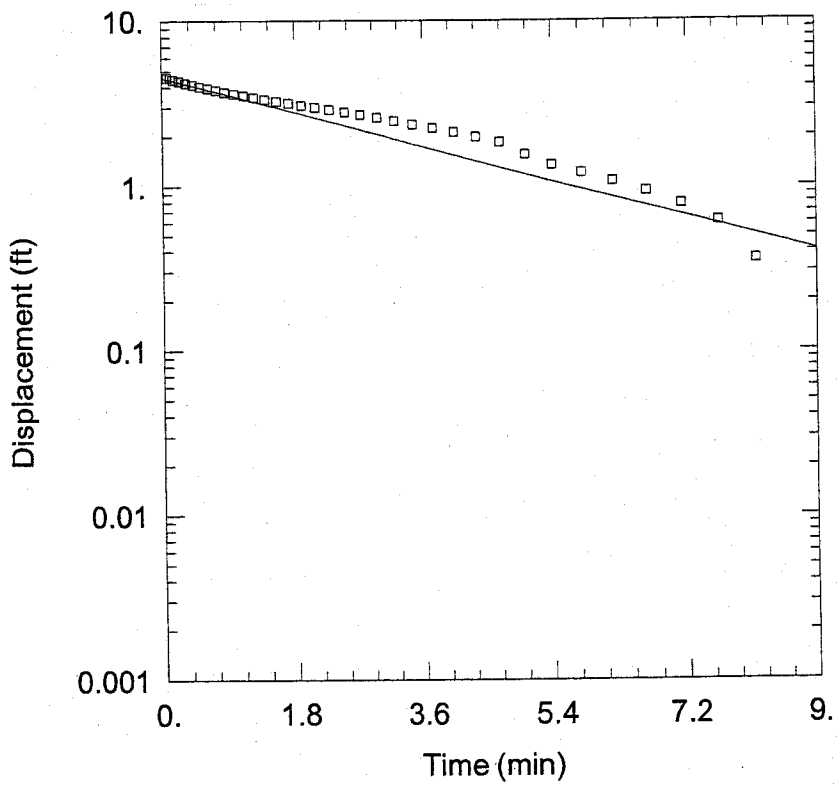

SLUG TEST ANALYSIS BC-18

Data Set: S:\...\BC18A.aqt
Date: 11/08/04 Time: 11:51:46

PROJECT INFORMATION

Company: S&ME, Inc.
Client: Duke Energy
Project: 1054-04-955
Location: Belews Creek
Test Well: BC-18
Test Date: 10-08-04

AQUIFER DATA

Saturated Thickness: 100. ft
Anisotropy Ratio (Kz/Kr): 0.1

WELL DATA (BC-18-1)

Initial Displacement: 4.553 ft
Total Well Penetration Depth: 11.82 ft
Casing Radius: 0.08333 ft
Static Water Column Height: 11.82 ft
Screen Length: 10. ft
Wellbore Radius: 0.3542 ft
Gravel Pack Porosity: 0.3

SOLUTION

Aquifer Model: Unconfined
Solution Method: Bouwer-Rice
K = 0.001743 ft/min
y0 = 4.553 ft

Data Set: S:\Environ\JOB FILES\2004 Jobs\04-955 Belews Creek Landfill\Belews Creek Slug Data\BC18A.aqt
Title: Slug Test Analysis BC-18
Date: 11/08/04
Time: 11:51:53

PROJECT INFORMATION

Company: S&ME, Inc.
Client: Duke Energy
Project: 1054-04-955
Location: Belews Creek
Test Date: 10-08-04
Test Well: BC-18

AQUIFER DATA

Saturated Thickness: 100. ft
Anisotropy Ratio (Kz/Kr): 0.1

SLUG TEST WELL DATA

Test Well: : BC-18-1

X Location: 0. ft
Y Location: 0. ft

Initial Displacement: 4.553 ft
Static Water Column Height: 11.82 ft
Casing Radius: 0.08333 ft
Wellbore Radius: 0.3542 ft
Well Skin Radius: 0.5 ft
Screen Length: 10. ft
Total Well Penetration Depth: 11.82 ft
Corrected Casing Radius (Bouwer-Rice Method): 0.2062 ft
Gravel Pack Porosity: 0.3

No. of Observations: 36

Observation Data

Time (min)	Displacement (ft)	Time (min)	Displacement (ft)
0.0733	4.553	2.487	2.81
0.1517	4.437	2.708	2.705
0.235	4.331	2.943	2.592
0.3233	4.223	3.192	2.479
0.4167	4.12	3.455	2.364
0.515	4.019	3.735	2.243
0.62	3.92	4.032	2.119
0.73	3.82	4.345	1.987
0.8467	3.726	4.677	1.849
0.9717	3.633	5.028	1.553
1.103	3.546	5.402	1.34
1.243	3.456	5.797	1.206
1.392	3.369	6.215	1.07
1.548	3.279	6.658	0.931
1.715	3.184	7.128	0.779
1.892	3.087	7.627	0.613
2.078	2.998	8.153	0.355
2.277	2.907	8.712	0.

SOLUTION

Aquifer Model: Unconfined
Solution Method: Bouwer-Rice
Shape Factor: 3.05

VISUAL ESTIMATION RESULTS

Estimated Parameters

Parameter	Estimate	
K	0.001743	ft/min
y0	4.553	ft

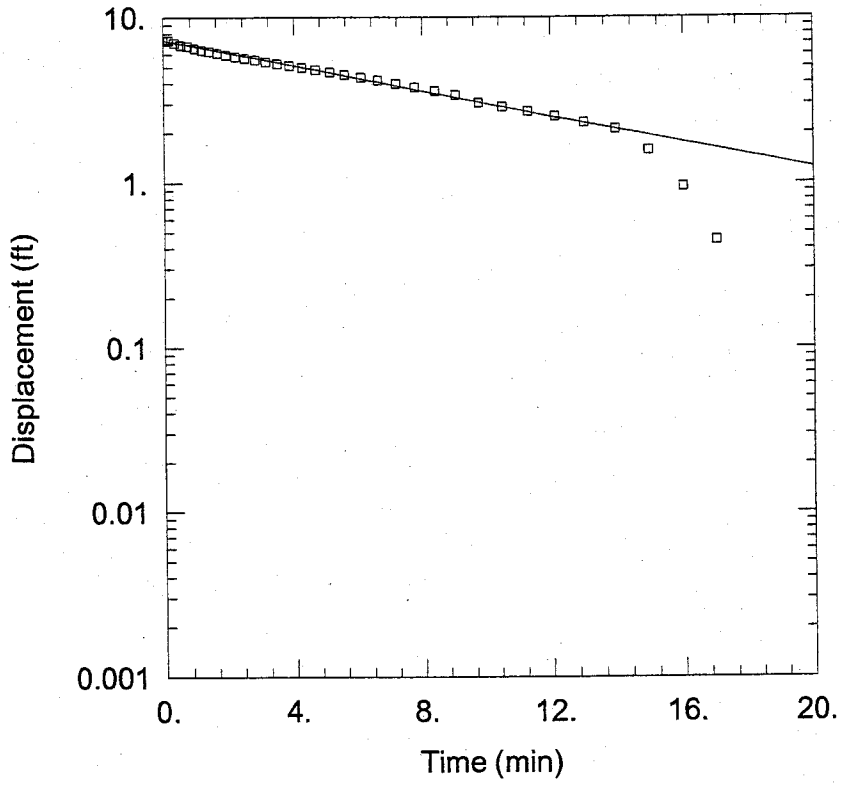

SLUG TEST ANALYSIS BC-18

Data Set: S:\...\BC182.aqt
Date: 11/08/04 Time: 11:55:09

PROJECT INFORMATION

Company: S&ME, Inc.
Client: Duke Energy
Project: 1054-04-955
Location: Belews Creek
Test Well: BC-18
Test Date: 10-08-04

AQUIFER DATA

Saturated Thickness: 100. ft
Anisotropy Ratio (Kz/Kr): 0.1

WELL DATA (BC-18-2)

Initial Displacement: 7.271 ft
Total Well Penetration Depth: 11.82 ft
Casing Radius: 0.08333 ft
Static Water Column Height: 11.82 ft
Screen Length: 10. ft
Wellbore Radius: 0.3542 ft
Gravel Pack Porosity: 0.3

SOLUTION

Aquifer Model: Unconfined
Solution Method: Bouwer-Rice
K = 0.0005746 ft/min
y0 = 7.296 ft

Data Set: S:\Environ\JOB FILES\2004 Jobs\04-955 Belews Creek Landfill\Belews Creek Slug Data\BC182.aqt
Title: Slug Test Analysis BC-18
Date: 11/08/04
Time: 11:55:18

PROJECT INFORMATION

Company: S&ME, Inc.
Client: Duke Energy
Project: 1054-04-955
Location: Belews Creek
Test Date: 10-08-04
Test Well: BC-18

AQUIFER DATA

Saturated Thickness: 100. ft
Anisotropy Ratio (Kz/Kr): 0.1

SLUG TEST WELL DATA

Test Well: : BC-18-2

X Location: 0. ft
Y Location: 0. ft

Initial Displacement: 7.271 ft
Static Water Column Height: 11.82 ft
Casing Radius: 0.08333 ft
Wellbore Radius: 0.3542 ft
Well Skin Radius: 0.5 ft
Screen Length: 10. ft
Total Well Penetration Depth: 11.82 ft
Corrected Casing Radius (Bouwer-Rice Method): 0.2062 ft
Gravel Pack Porosity: 0.3

No. of Observations: 35

Observation Data

Time (min)	Displacement (ft)	Time (min)	Displacement (ft)
0.1667	7.271	5.58	4.502
0.3434	7.027	6.078	4.338
0.53	6.824	6.605	4.158
0.7284	6.705	7.163	3.974
0.9384	6.506	7.755	3.792
1.16	6.366	8.382	3.602
1.395	6.234	9.045	3.398
1.643	6.104	9.748	3.044
1.907	5.935	10.49	2.876
2.187	5.796	11.28	2.702
2.483	5.672	12.12	2.528
2.797	5.543	13.01	2.318
3.128	5.41	13.94	2.116
3.48	5.257	14.94	1.577
3.853	5.117	15.99	0.95
4.248	4.971	16.99	0.449
4.667	4.82	17.99	0.
5.11	4.662		

SOLUTION

Aquifer Model: Unconfined
Solution Method: Bouwer-Rice
Shape Factor: 3.05

VISUAL ESTIMATION RESULTS

Estimated Parameters

Parameter	Estimate	
K	0.0005746	ft/min
y0	7.296	ft

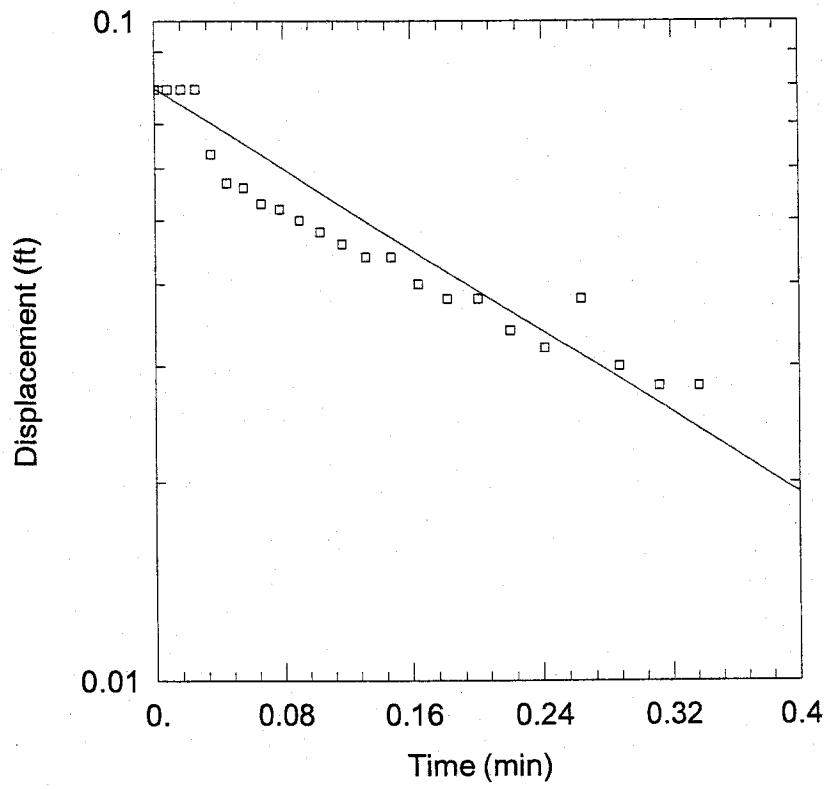

SLUG TEST ANALYSIS BC-18

Data Set: S:\...\BC183.aqt
Date: 11/08/04 Time: 11:59:23

PROJECT INFORMATION

Company: S&ME, Inc.
Client: Duke Energy
Project: 1054-04-955
Location: Belews Creek
Test Well: BC-18
Test Date: 10-08-04

AQUIFER DATA

Saturated Thickness: 100. ft
Anisotropy Ratio (Kz/Kr): 0.1

WELL DATA (BC-18-3)

Initial Displacement: 0.079 ft
Total Well Penetration Depth: 11.82 ft
Casing Radius: 0.08333 ft
Static Water Column Height: 11.82 ft
Screen Length: 10. ft
Wellbore Radius: 0.3542 ft
Gravel Pack Porosity: 0.3

SOLUTION

Aquifer Model: Unconfined
Solution Method: Bouwer-Rice

K = 0.0229 ft/min
y0 = 0.07929 ft

Data Set: S:\Environ\JOB FILES\2004 Jobs\04-955 Belews Creek Landfill\Belews Creek Slug Data\BC183.aqt
Title: Slug Test Analysis BC-18
Date: 11/08/04
Time: 11:59:32

PROJECT INFORMATION

Company: S&ME, Inc.
Client: Duke Energy
Project: 1054-04-955
Location: Belews Creek
Test Date: 10-08-04
Test Well: BC-18

AQUIFER DATA

Saturated Thickness: 100. ft
Anisotropy Ratio (Kz/Kr): 0.1

SLUG TEST WELL DATA

Test Well: : BC-18-3

X Location: 0. ft
Y Location: 0. ft

Initial Displacement: 0.079 ft
Static Water Column Height: 11.82 ft
Casing Radius: 0.08333 ft
Wellbore Radius: 0.3542 ft
Well Skin Radius: 0.5 ft
Screen Length: 10. ft
Total Well Penetration Depth: 11.82 ft
Corrected Casing Radius (Bouwer-Rice Method): 0.2062 ft
Gravel Pack Porosity: 0.3

No. of Observations: 22

Observation Data

Time (min)	Displacement (ft)	Time (min)	Displacement (ft)
0.0079	0.079	0.1319	0.044
0.0162	0.079	0.1475	0.044
0.025	0.079	0.1642	0.04
0.0342	0.063	0.1819	0.038
0.0442	0.057	0.2005	0.038
0.0547	0.056	0.2204	0.034
0.0657	0.053	0.2414	0.032
0.0774	0.052	0.2635	0.038
0.0899	0.05	0.287	0.03
0.103	0.048	0.3119	0.028
0.117	0.046	0.3369	0.028

SOLUTION

Aquifer Model: Unconfined
Solution Method: Bouwer-Rice
Shape Factor: 3.05

VISUAL ESTIMATION RESULTS

Estimated Parameters

Parameter	Estimate	
K	0.0229	ft/min
y0	0.07929	ft

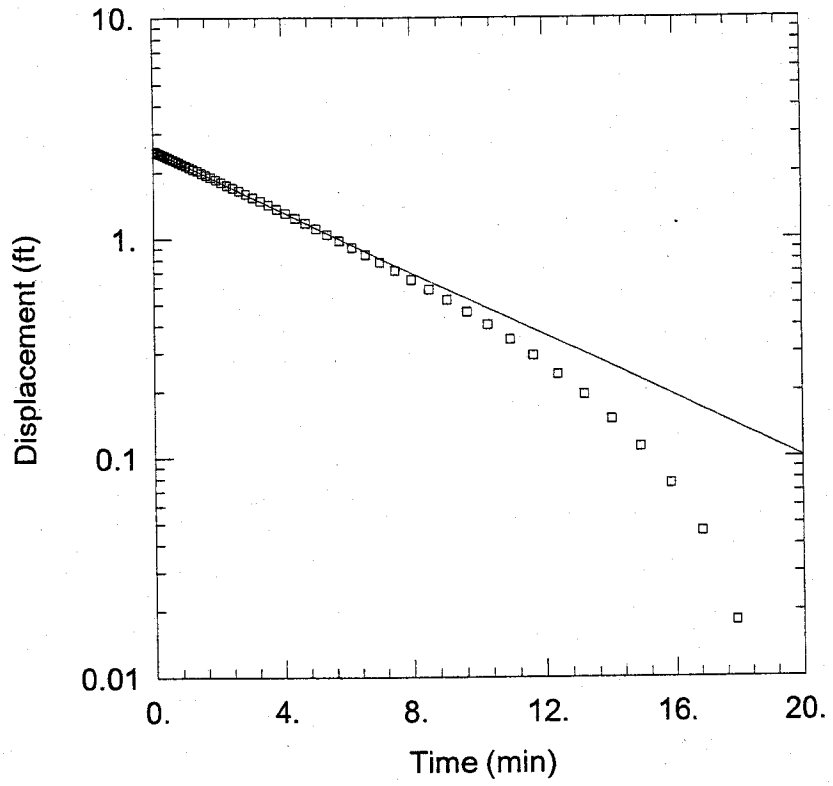

SLUG TEST ANALYSIS BC-18

Data Set: S:\...\BC183B.aqt
Date: 11/08/04 Time: 12:03:36

PROJECT INFORMATION

Company: S&ME, Inc.
Client: Duke Energy
Project: 1054-04-955
Location: Belews Creek
Test Well: BC-18
Test Date: 10-08-04

AQUIFER DATA

Saturated Thickness: 100. ft
Anisotropy Ratio (Kz/Kr): 0.1

WELL DATA (BC-18-3B)

Initial Displacement: 2.508 ft
Total Well Penetration Depth: 11.82 ft
Casing Radius: 0.08333 ft
Static Water Column Height: 11.82 ft
Screen Length: 10. ft
Wellbore Radius: 0.3542 ft
Gravel Pack Porosity: 0.3

SOLUTION

Aquifer Model: Unconfined
Solution Method: Bouwer-Rice
K = 0.001042 ft/min
y0 = 2.508 ft

Data Set: S:\Environ\JOB FILES\2004 Jobs\04-955 Belews Creek Landfill\Belews Creek Slug Data\BC183B.aqt
Title: Slug Test Analysis BC-18
Date: 11/08/04
Time: 12:03:46

PROJECT INFORMATION

Company: S&ME, Inc.
Client: Duke Energy
Project: 1054-04-955
Location: Belews Creek
Test Date: 10-08-04
Test Well: BC-18

AQUIFER DATA

Saturated Thickness: 100. ft
Anisotropy Ratio (Kz/Kr): 0.1

SLUG TEST WELL DATA

Test Well: : BC-18-3B

X Location: 0. ft
Y Location: 0. ft

Initial Displacement: 2.508 ft
Static Water Column Height: 11.82 ft
Casing Radius: 0.08333 ft
Wellbore Radius: 0.3542 ft
Well Skin Radius: 0.5 ft
Screen Length: 10. ft
Total Well Penetration Depth: 11.82 ft
Corrected Casing Radius (Bouwer-Rice Method): 0.2062 ft
Gravel Pack Porosity: 0.3

No. of Observations: 54

Observation Data

Time (min)	Displacement (ft)	Time (min)	Displacement (ft)
0.0517	2.508	3.553	1.423
0.1067	2.484	3.817	1.363
0.165	2.458	4.097	1.301
0.2267	2.434	4.393	1.239
0.2917	2.406	4.707	1.175
0.3617	2.38	5.038	1.109
0.435	2.35	5.39	1.045
0.5134	2.32	5.763	0.977
0.5967	2.288	6.158	0.911
0.685	2.256	6.577	0.846
0.7784	2.222	7.02	0.781
0.8767	2.188	7.49	0.714
0.9817	2.152	7.988	0.648
1.092	2.114	8.515	0.584
1.208	2.074	9.073	0.524
1.333	2.034	9.665	0.462
1.465	1.99	10.29	0.404
1.605	1.948	10.96	0.346

Time (min)	Displacement (ft)	Time (min)	Displacement (ft)
1.753	1.902	11.66	0.292
1.91	1.856	12.4	0.24
2.077	1.805	13.19	0.194
2.253	1.755	14.03	0.15
2.44	1.704	14.91	0.112
2.638	1.652	15.85	0.076
2.848	1.597	16.85	0.046
3.07	1.541	17.9	0.018
3.305	1.483	18.9	0.

SOLUTION

Aquifer Model: Unconfined
Solution Method: Bouwer-Rice
Shape Factor: 3.05

VISUAL ESTIMATION RESULTS

Estimated Parameters

Parameter	Estimate	
K	0.001042	ft/min
y0	2.508	ft

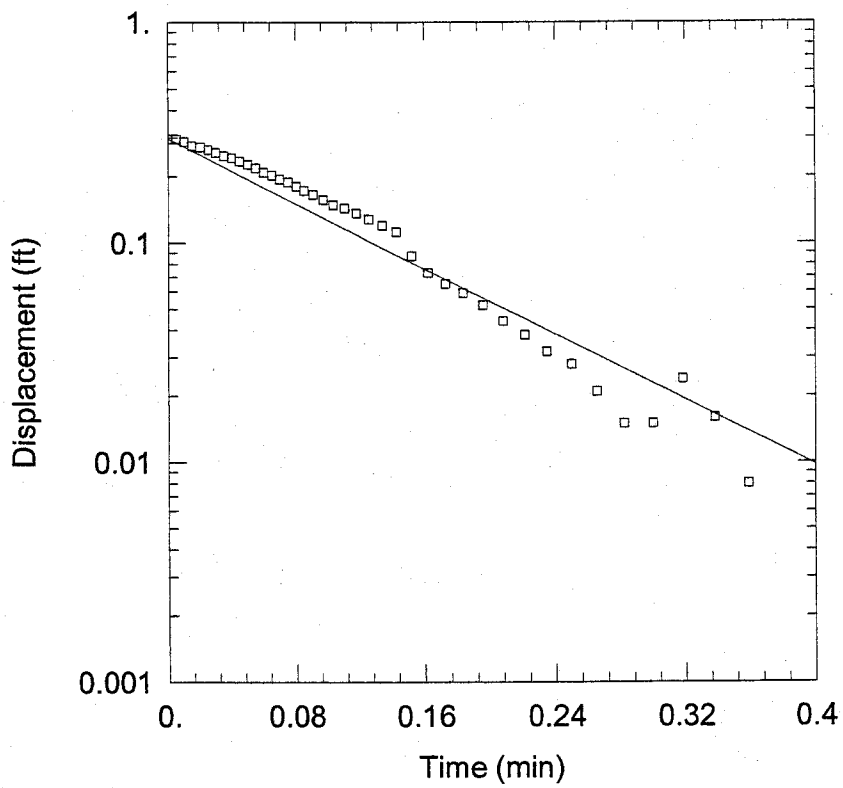

SLUG TEST ANALYSIS BC-19

Data Set: S:\...\BC19A.aqt
Date: 11/08/04 Time: 12:11:09

PROJECT INFORMATION

Company: S&ME, Inc.
Client: Duke Energy
Project: 1054-04-955
Location: Belews Creek
Test Well: BC-19
Test Date: 10-08-04

AQUIFER DATA

Saturated Thickness: 100. ft
Anisotropy Ratio (Kz/Kr): 0.1

WELL DATA (BC-19-A)

Initial Displacement: 0.296 ft
Total Well Penetration Depth: 17.03 ft
Casing Radius: 0.04167 ft
Static Water Column Height: 17.03 ft
Screen Length: 10. ft
Wellbore Radius: 0.3542 ft

SOLUTION

Aquifer Model: Unconfined
Solution Method: Bouwer-Rice
K = 0.00239 ft/min
y0 = 0.2978 ft

Data Set: S:\Environ\JOB FILES\2004 Jobs\04-955 Belews Creek Landfill\Belews Creek Slug Data\BC19A.aqt
Title: Slug Test Analysis BC-19
Date: 11/08/04
Time: 12:11:16

PROJECT INFORMATION

Company: S&ME, Inc.
Client: Duke Energy
Project: 1054-04-955
Location: Belews Creek
Test Date: 10-08-04
Test Well: BC-19

AQUIFER DATA

Saturated Thickness: 100. ft
Anisotropy Ratio (Kz/Kr): 0.1

SLUG TEST WELL DATA

Test Well: : BC-19-A

X Location: 0. ft
Y Location: 0. ft

Initial Displacement: 0.296 ft
Static Water Column Height: 17.03 ft
Casing Radius: 0.04167 ft
Wellbore Radius: 0.3542 ft
Well Skin Radius: 0.5 ft
Screen Length: 10. ft
Total Well Penetration Depth: 17.03 ft

No. of Observations: 40

Observation Data

Time (min)	Displacement (ft)	Time (min)	Displacement (ft)
0.005	0.296	0.1105	0.144
0.01	0.288	0.1178	0.136
0.015	0.276	0.1257	0.128
0.02	0.272	0.134	0.12
0.025	0.265	0.1428	0.112
0.03	0.257	0.152	0.087
0.035	0.248	0.162	0.073
0.04	0.243	0.1725	0.065
0.045	0.235	0.1835	0.059
0.05	0.227	0.1952	0.052
0.055	0.219	0.2077	0.044
0.06	0.209	0.2208	0.038
0.065	0.203	0.2348	0.032
0.0698	0.195	0.2497	0.028
0.075	0.189	0.2653	0.021
0.08	0.181	0.282	0.015
0.085	0.173	0.2997	0.015
0.0908	0.166	0.3183	0.024
0.097	0.157	0.3382	0.016
0.1035	0.149	0.3592	0.008

SOLUTION

Aquifer Model: Unconfined
Solution Method: Bouwer-Rice
Shape Factor: 3.219

VISUAL ESTIMATION RESULTS

Estimated Parameters

Parameter	Estimate	
K	0.00239	ft/min
y0	0.2978	ft

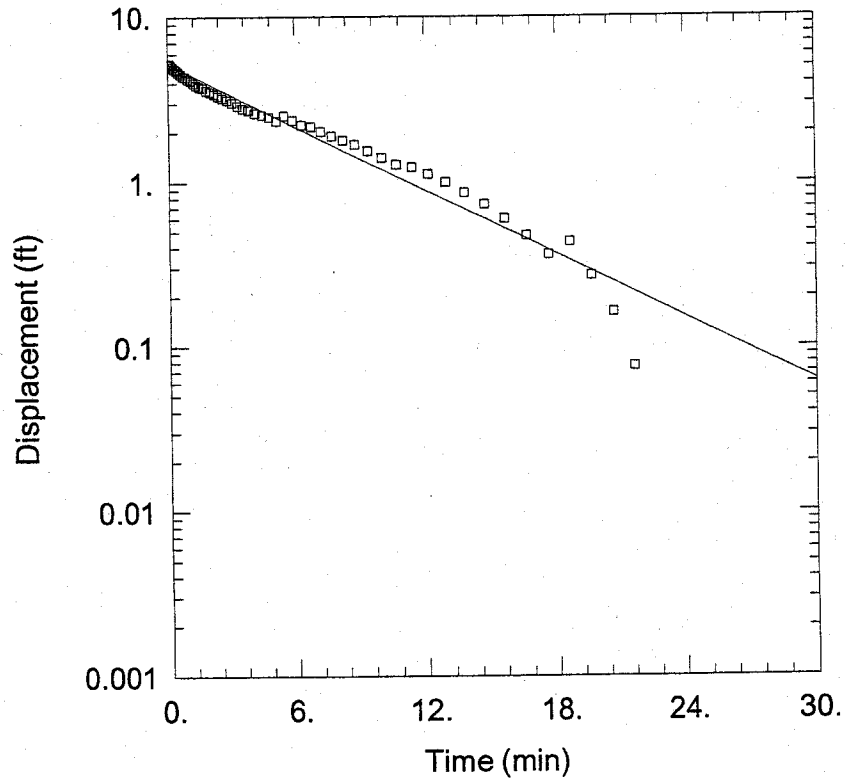

SLUG TEST ANALYSIS BC-19

Data Set: S:\...\BC19B.aqt
Date: 11/08/04 Time: 12:15:28

PROJECT INFORMATION

Company: S&ME, Inc.
Client: Duke Energy
Project: 1054-04-955
Location: Belews Creek
Test Well: BC-19
Test Date: 10-08-04

AQUIFER DATA

Saturated Thickness: 100. ft
Anisotropy Ratio (Kz/Kr): 0.1

WELL DATA (BC-19-B)

Initial Displacement: 5.264 ft
Total Well Penetration Depth: 17.03 ft
Casing Radius: 0.04167 ft
Static Water Column Height: 17.03 ft
Screen Length: 10. ft
Wellbore Radius: 0.3542 ft

SOLUTION

Aquifer Model: Unconfined
Solution Method: Bouwer-Rice
K = 4.132E-5 ft/min
y0 = 5.264 ft

Data Set: S:\Environ\JOB FILES\2004 Jobs\04-955 Belews Creek Landfill\Belews Creek Slug Data\BC19B.aqt
Title: Slug Test Analysis BC-19
Date: 11/08/04
Time: 12:15:41

PROJECT INFORMATION

Company: S&ME, Inc.
Client: Duke Energy
Project: 1054-04-955
Location: Belews Creek
Test Date: 10-08-04
Test Well: BC-19

AQUIFER DATA

Saturated Thickness: 100. ft
Anisotropy Ratio (Kz/Kr): 0.1

SLUG TEST WELL DATA

Test Well: : BC-19-B

X Location: 0. ft
Y Location: 0. ft

Initial Displacement: 5.264 ft
Static Water Column Height: 17.03 ft
Casing Radius: 0.04167 ft
Wellbore Radius: 0.3542 ft
Well Skin Radius: 0.5 ft
Screen Length: 10. ft
Total Well Penetration Depth: 17.03 ft

No. of Observations: 53

Observation Data

Time (min)	Displacement (ft)	Time (min)	Displacement (ft)
0.07	5.264	4.747	2.491
0.1433	5.152	5.098	2.359
0.2217	5.017	5.472	2.535
0.305	4.893	5.867	2.381
0.3933	4.803	6.285	2.235
0.4867	4.667	6.728	2.183
0.585	4.536	7.198	2.041
0.69	4.408	7.697	1.917
0.8	4.356	8.223	1.803
0.9167	4.246	8.782	1.703
1.042	4.145	9.373	1.551
1.173	4.021	10.	1.413
1.313	3.899	10.66	1.281
1.462	3.811	11.37	1.239
1.618	3.751	12.11	1.123
1.785	3.618	12.9	1.005
1.962	3.53	13.74	0.869
2.148	3.44	14.62	0.735
2.347	3.338	15.56	0.603
2.557	3.238	16.56	0.477

Time (min)	Displacement (ft)	Time (min)	Displacement (ft)
2.778	3.156	17.61	0.364
3.013	3.045	18.61	0.435
3.261	2.908	19.61	0.271
3.525	2.801	20.61	0.162
3.805	2.739	21.61	0.076
4.102	2.637	22.61	0.
4.415	2.557		

SOLUTION

Aquifer Model: Unconfined
Solution Method: Bouwer-Rice
Shape Factor: 3.219

VISUAL ESTIMATION RESULTS

Estimated Parameters

Parameter	Estimate	
K	4.132E-5	ft/min
y0	5.264	ft

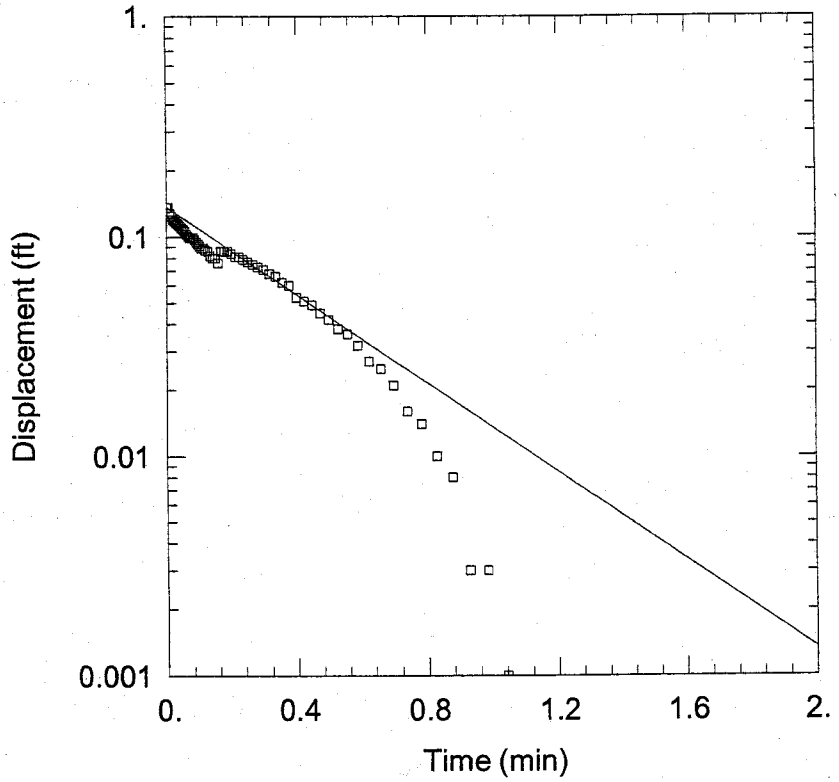

SLUG TEST ANALYSIS BC-20

Data Set: S:\...\BC20.aqt
Date: 11/08/04 Time: 12:28:43

PROJECT INFORMATION

Company: S&ME, Inc.
Client: Duke Energy
Project: 1054-04-955
Location: Belews Creek
Test Well: BC-20
Test Date: 10-07-04

AQUIFER DATA

Saturated Thickness: 100. ft
Anisotropy Ratio (Kz/Kr): 0.1

WELL DATA (BC-20-A)

Initial Displacement: 0.136 ft
Total Well Penetration Depth: 8.93 ft
Casing Radius: 0.08333 ft
Static Water Column Height: 8.93 ft
Screen Length: 10. ft
Wellbore Radius: 0.3542 ft
Gravel Pack Porosity: 0.3

SOLUTION

Aquifer Model: Unconfined
Solution Method: Bouwer-Rice
K = 0.01433 ft/min
y0 = 0.1369 ft

Data Set: S:\Environ\JOB FILES\2004 Jobs\04-955 Belews Creek Landfill\Belews Creek Slug Data\BC20.aqt
Title: Slug Test Analysis BC-20
Date: 11/08/04
Time: 12:28:50

PROJECT INFORMATION

Company: S&ME, Inc.
Client: Duke Energy
Project: 1054-04-955
Location: Belews Creek
Test Date: 10-07-04
Test Well: BC-20

AQUIFER DATA

Saturated Thickness: 100. ft
Anisotropy Ratio (Kz/Kr): 0.1

SLUG TEST WELL DATA

Test Well: : BC-20-A

X Location: 0. ft
Y Location: 0. ft

Initial Displacement: 0.136 ft
Static Water Column Height: 8.93 ft
Casing Radius: 0.08333 ft
Wellbore Radius: 0.3542 ft
Well Skin Radius: 0.5 ft
Screen Length: 10. ft
Total Well Penetration Depth: 8.93 ft
Corrected Casing Radius (Bouwer-Rice Method): 0.2062 ft
Gravel Pack Porosity: 0.3

No. of Observations: 61

Observation Data

Time (min)	Displacement (ft)	Time (min)	Displacement (ft)
0.005	0.136	0.1985	0.084
0.01	0.128	0.2102	0.081
0.015	0.124	0.2227	0.081
0.02	0.12	0.2358	0.079
0.025	0.118	0.2498	0.077
0.03	0.116	0.2647	0.075
0.035	0.114	0.2803	0.073
0.04	0.112	0.297	0.071
0.045	0.11	0.3147	0.068
0.05	0.108	0.3333	0.066
0.055	0.106	0.3532	0.062
0.06	0.103	0.3742	0.06
0.065	0.101	0.3963	0.053
0.07	0.099	0.4198	0.051
0.075	0.099	0.4447	0.049
0.08	0.099	0.4697	0.045
0.0848	0.097	0.4963	0.042
0.09	0.095	0.5247	0.038

Time (min)	Displacement (ft)	Time (min)	Displacement (ft)
0.095	0.093	0.5547	0.036
0.1	0.091	0.5863	0.032
0.1058	0.089	0.6213	0.027
0.112	0.089	0.6578	0.025
0.1185	0.087	0.6963	0.021
0.1255	0.086	0.738	0.016
0.1328	0.082	0.7813	0.014
0.1407	0.08	0.828	0.01
0.149	0.08	0.8763	0.008
0.1578	0.076	0.928	0.003
0.167	0.086	0.983	0.003
0.177	0.086	1.041	0.001
0.1875	0.086		

SOLUTION

Aquifer Model: Unconfined
Solution Method: Bouwer-Rice
Shape Factor: 2.916

VISUAL ESTIMATION RESULTS

Estimated Parameters

Parameter	Estimate	
K	0.01433	ft/min
y0	0.1369	ft

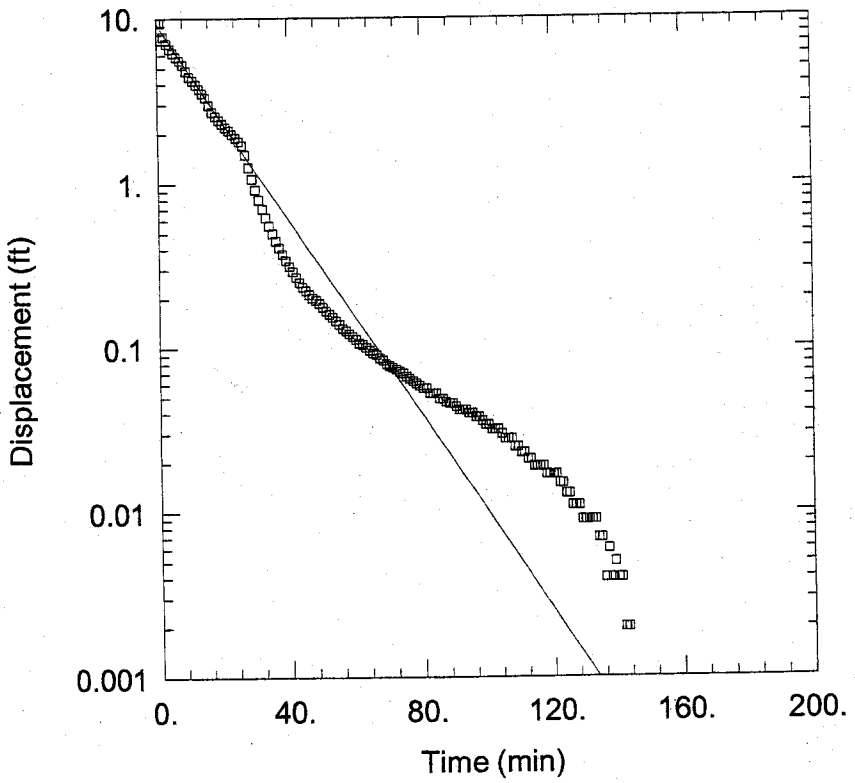

SLUG TEST ANALYSIS BC-20

Data Set: S:\...\BC20B.aqt
Date: 11/08/04 Time: 12:31:02

PROJECT INFORMATION

Company: S&ME, Inc.
Client: Duke Energy
Project: 1054-04-955
Location: Belews Creek
Test Well: BC-20
Test Date: 10-07-04

AQUIFER DATA

Saturated Thickness: 100. ft
Anisotropy Ratio (Kz/Kr): 0.1

WELL DATA (BC-20-B)

Initial Displacement: 9.352 ft
Total Well Penetration Depth: 8.93 ft
Casing Radius: 0.08333 ft
Static Water Column Height: 8.93 ft
Screen Length: 10. ft
Wellbore Radius: 0.3542 ft
Gravel Pack Porosity: 0.3

SOLUTION

Aquifer Model: Unconfined
Solution Method: Bouwer-Rice
K = 0.0004242 ft/min
y0 = 9.351 ft

Data Set: S:\Environ\JOB FILES\2004 Jobs\04-955 Belews Creek Landfill\Belews Creek Slug Data\BC20B.aqt
Title: Slug Test Analysis BC-20
Date: 11/08/04
Time: 12:31:10

PROJECT INFORMATION

Company: S&ME, Inc.
Client: Duke Energy
Project: 1054-04-955
Location: Belews Creek
Test Date: 10-07-04
Test Well: BC-20

AQUIFER DATA

Saturated Thickness: 100. ft
Anisotropy Ratio (Kz/Kr): 0.1

SLUG TEST WELL DATA

Test Well: : BC-20-B

X Location: 0. ft
Y Location: 0. ft

Initial Displacement: 9.352 ft
Static Water Column Height: 8.93 ft
Casing Radius: 0.08333 ft
Wellbore Radius: 0.3542 ft
Well Skin Radius: 0.5 ft
Screen Length: 10. ft
Total Well Penetration Depth: 8.93 ft
Corrected Casing Radius (Bouwer-Rice Method): 0.2062 ft
Gravel Pack Porosity: 0.3

No. of Observations: 145

Observation Data

Time (min)	Displacement (ft)	Time (min)	Displacement (ft)
1.	9.352	74.	0.07
2.	7.785	75.	0.067
3.	7.077	76.	0.065
4.	6.561	77.	0.063
5.	6.184	78.	0.061
6.	5.868	79.	0.059
7.	5.565	80.	0.057
8.	5.261	81.	0.057
9.	4.809	82.	0.053
10.	4.448	83.	0.053
11.	4.214	84.	0.053
12.	3.996	85.	0.049
13.	3.777	86.	0.049
14.	3.542	87.	0.047
15.	3.331	88.	0.046
16.	3.001	89.	0.046
17.	2.73	90.	0.044
18.	2.577	91.	0.042

Time (min)	Displacement (ft)	Time (min)	Displacement (ft)
19.	2.437	92.	0.042
20.	2.317	93.	0.042
21.	2.204	94.	0.04
22.	2.103	95.	0.04
23.	2.006	96.	0.038
24.	1.908	97.	0.038
25.	1.811	98.	0.036
26.	1.716	99.	0.034
27.	1.502	100.	0.034
28.	1.262	101.	0.032
29.	1.072	102.	0.032
30.	0.924	103.	0.032
31.	0.804	104.	0.03
32.	0.707	105.	0.028
33.	0.626	106.	0.028
34.	0.558	107.	0.028
35.	0.5	108.	0.025
36.	0.451	109.	0.025
37.	0.409	110.	0.023
38.	0.374	111.	0.023
39.	0.343	112.	0.021
40.	0.316	113.	0.021
41.	0.294	114.	0.019
42.	0.271	115.	0.019
43.	0.252	116.	0.019
44.	0.236	117.	0.019
45.	0.225	118.	0.017
46.	0.213	119.	0.017
47.	0.202	120.	0.017
48.	0.196	121.	0.017
49.	0.188	122.	0.015
50.	0.178	123.	0.015
51.	0.169	124.	0.013
52.	0.161	125.	0.013
53.	0.155	126.	0.011
54.	0.147	127.	0.011
55.	0.14	128.	0.011
56.	0.132	129.	0.009
57.	0.128	130.	0.009
58.	0.122	131.	0.009
59.	0.118	132.	0.009
60.	0.113	133.	0.009
61.	0.107	134.	0.007
62.	0.105	135.	0.007
63.	0.101	136.	0.004
64.	0.097	137.	0.006
65.	0.093	138.	0.004
66.	0.091	139.	0.005
67.	0.087	140.	0.004
68.	0.084	141.	0.004
69.	0.08	142.	0.002
70.	0.078	143.	0.002
71.	0.076	144.	0.
72.	0.074	145.	0.
73.	0.072		

SOLUTION

Aquifer Model: Unconfined
Solution Method: Bouwer-Rice
Shape Factor: 2.916

VISUAL ESTIMATION RESULTS

Estimated Parameters

Parameter	Estimate	
K	0.0004242	ft/min
y0	9.351	ft

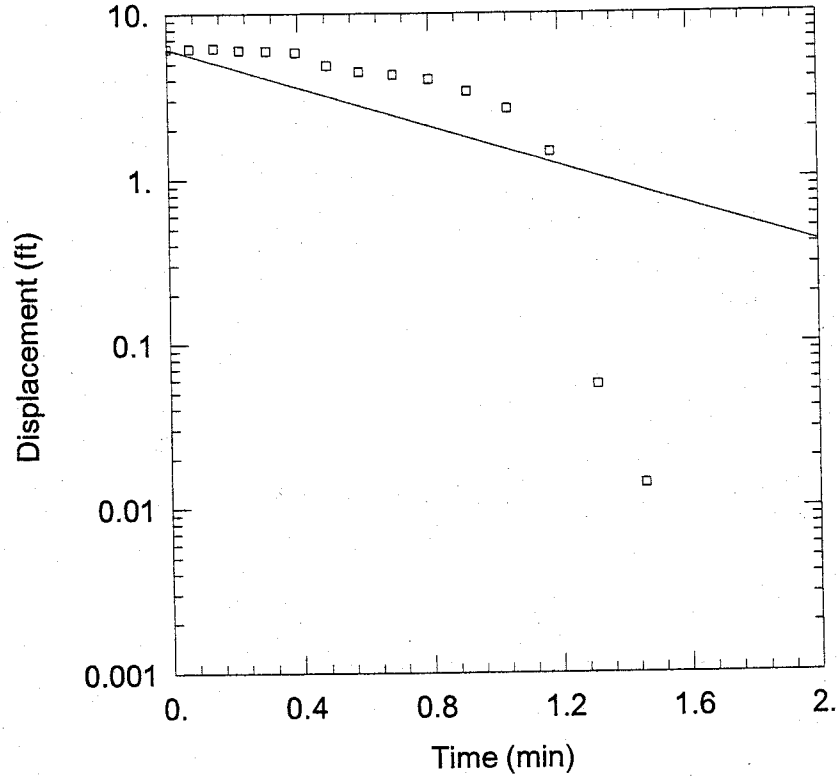

SLUG TEST ANALYSIS BC-21

Data Set: S:\...\BC21A.aqt
Date: 11/08/04 Time: 12:39:19

PROJECT INFORMATION

Company: S&ME, Inc.
Client: Duke Energy
Project: 1054-04-955
Location: Belews Creek
Test Well: BC-21
Test Date: 10-07-04

AQUIFER DATA

Saturated Thickness: 100. ft
Anisotropy Ratio (Kz/Kr): 0.1

WELL DATA (BC-21-A)

Initial Displacement: 6.165 ft
Total Well Penetration Depth: 3.48 ft
Casing Radius: 0.08333 ft
Static Water Column Height: 3.48 ft
Screen Length: 10. ft
Wellbore Radius: 0.3542 ft
Gravel Pack Porosity: 0.3

SOLUTION

Aquifer Model: Unconfined
Solution Method: Bouwer-Rice
K = 0.006989 ft/min
y0 = 6.165 ft

Data Set: S:\Environ\JOB FILES\2004 Jobs\04-955 Belews Creek Landfill\Belews Creek Slug Data\BC21A.aqt
Title: Slug Test Analysis BC-21
Date: 11/08/04
Time: 12:39:26

PROJECT INFORMATION

Company: S&ME, Inc.
Client: Duke Energy
Project: 1054-04-955
Location: Belews Creek
Test Date: 10-07-04
Test Well: BC-21

AQUIFER DATA

Saturated Thickness: 100. ft
Anisotropy Ratio (Kz/Kr): 0.1

SLUG TEST WELL DATA

Test Well: : BC-21-A

X Location: 0. ft
Y Location: 0. ft

Initial Displacement: 6.165 ft
Static Water Column Height: 3.48 ft
Casing Radius: 0.08333 ft
Wellbore Radius: 0.3542 ft
Well Skin Radius: 0.5 ft
Screen Length: 10. ft
Total Well Penetration Depth: 3.48 ft
Corrected Casing Radius (Bouwer-Rice Method): 0.2062 ft
Gravel Pack Porosity: 0.3

No. of Observations: 15

Observation Data

Time (min)	Displacement (ft)	Time (min)	Displacement (ft)
0.07	6.165	0.8	4.011
0.1433	6.179	0.9167	3.385
0.2217	6.01	1.042	2.65
0.305	5.958	1.173	1.46
0.3933	5.842	1.313	0.056
0.4867	4.853	1.462	0.014
0.585	4.47	1.618	0.
0.69	4.284		

SOLUTION

Aquifer Model: Unconfined
Solution Method: Bouwer-Rice
Shape Factor: 2.428

VISUAL ESTIMATION RESULTS

Estimated Parameters

Parameter	Estimate	
K	0.006989	ft/min
y0	6.165	ft

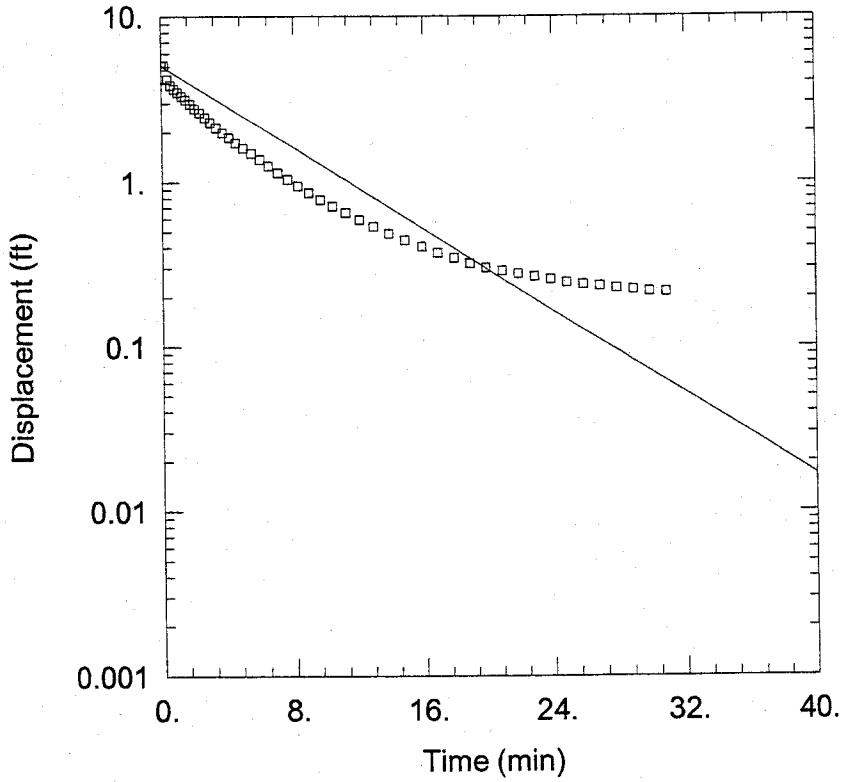

SLUG TEST ANALYSIS BC-21

Data Set: S:\...\BC21B.aqt
Date: 11/08/04 Time: 12:42:58

PROJECT INFORMATION

Company: S&ME, Inc.
Client: Duke Energy
Project: 1054-04-955
Location: Belews Creek
Test Well: BC-21
Test Date: 10-07-04

AQUIFER DATA

Saturated Thickness: 100. ft
Anisotropy Ratio (Kz/Kr): 0.1

WELL DATA (BC-21-B)

Initial Displacement: 5.059 ft
Total Well Penetration Depth: 3.48 ft
Casing Radius: 0.08333 ft
Static Water Column Height: 3.48 ft
Screen Length: 10. ft
Wellbore Radius: 0.3542 ft
Gravel Pack Porosity: 0.3

SOLUTION

Aquifer Model: Unconfined
Solution Method: Bouwer-Rice
K = 0.0007375 ft/min
y0 = 5.079 ft

Data Set: S:\Environ\JOB FILES\2004 Jobs\04-955 Belews Creek Landfill\Belews Creek Slug Data\BC21B.aqt
Title: Slug Test Analysis BC-21
Date: 11/08/04
Time: 12:43:05

PROJECT INFORMATION

Company: S&ME, Inc.
Client: Duke Energy
Project: 1054-04-955
Location: Belews Creek
Test Date: 10-07-04
Test Well: BC-21

AQUIFER DATA

Saturated Thickness: 100. ft
Anisotropy Ratio (Kz/Kr): 0.1

SLUG TEST WELL DATA

Test Well: : BC-21-B

X Location: 0. ft
Y Location: 0. ft

Initial Displacement: 5.059 ft
Static Water Column Height: 3.48 ft
Casing Radius: 0.08333 ft
Wellbore Radius: 0.3542 ft
Well Skin Radius: 0.5 ft
Screen Length: 10. ft
Total Well Penetration Depth: 3.48 ft
Corrected Casing Radius (Bouwer-Rice Method): 0.2062 ft
Gravel Pack Porosity: 0.3

No. of Observations: 48

Observation Data

Time (min)	Displacement (ft)	Time (min)	Displacement (ft)
0.1767	5.059	9.582	0.786
0.3633	4.187	10.33	0.717
0.5617	3.872	11.12	0.653
0.7717	3.669	11.95	0.591
0.9933	3.501	12.84	0.539
1.228	3.325	13.78	0.487
1.476	3.155	14.77	0.444
1.74	2.973	15.82	0.406
2.02	2.791	16.82	0.373
2.317	2.629	17.82	0.346
2.63	2.455	18.82	0.321
2.962	2.292	19.82	0.302
3.313	2.136	20.82	0.29
3.687	1.991	21.82	0.278
4.082	1.859	22.82	0.267
4.5	1.732	23.82	0.257
4.943	1.61	24.82	0.246
5.413	1.494	25.82	0.24

Time (min)	Displacement (ft)	Time (min)	Displacement (ft)
5.912	1.374	26.82	0.234
6.438	1.254	27.82	0.227
6.997	1.142	28.82	0.223
7.588	1.04	29.82	0.217
8.215	0.951	30.82	0.215
8.878	0.864	31.82	0.

SOLUTION

Aquifer Model: Unconfined
Solution Method: Bouwer-Rice
Shape Factor: 2.428

VISUAL ESTIMATION RESULTS

Estimated Parameters

Parameter	Estimate	
K	0.0007375	ft/min
y0	5.079	ft

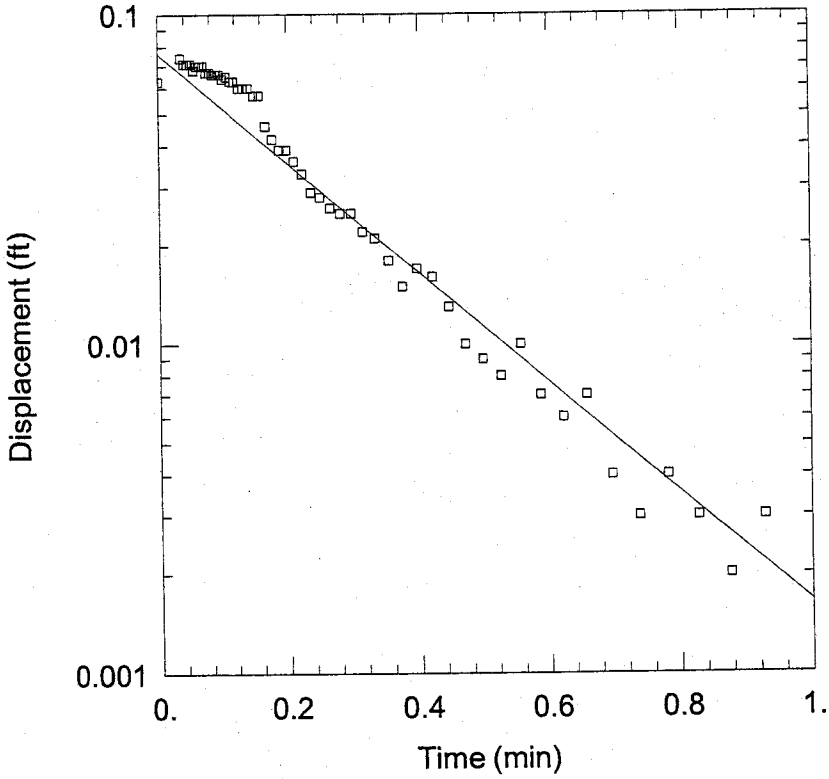

SLUG TEST ANALYSIS BC-22

Data Set: S:\...\BC22A.aqt
Date: 11/08/04 Time: 12:51:43

PROJECT INFORMATION

Company: S&ME, Inc.
Client: Duke Energy
Project: 1054-04-955
Location: Belews Creek
Test Well: BC-22
Test Date: 10-07-04

AQUIFER DATA

Saturated Thickness: 100. ft
Anisotropy Ratio (Kz/Kr): 0.1

WELL DATA (BC-22-A)

Initial Displacement: 0.063 ft
Total Well Penetration Depth: 10. ft
Casing Radius: 0.08333 ft
Static Water Column Height: 10. ft
Screen Length: 10. ft
Wellbore Radius: 0.3542 ft
Gravel Pack Porosity: 0.3

SOLUTION

Aquifer Model: Unconfined
Solution Method: Bouwer-Rice
K = 0.0242 ft/min
y0 = 0.0764 ft

Data Set: S:\Environ\JOB FILES\2004 Jobs\04-955 Belews Creek Landfill\Belews Creek Slug Data\BC22A.aqt
Title: Slug Test Analysis BC-22
Date: 11/08/04
Time: 12:51:51

PROJECT INFORMATION

Company: S&ME, Inc.
Client: Duke Energy
Project: 1054-04-955
Location: Belews Creek
Test Date: 10-07-04
Test Well: BC-22

AQUIFER DATA

Saturated Thickness: 100. ft
Anisotropy Ratio (Kz/Kr): 0.1

SLUG TEST WELL DATA

Test Well: : BC-22-A

X Location: 0. ft
Y Location: 0. ft

Initial Displacement: 0.063 ft
Static Water Column Height: 10. ft
Casing Radius: 0.08333 ft
Wellbore Radius: 0.3542 ft
Well Skin Radius: 0.5 ft
Screen Length: 10. ft
Total Well Penetration Depth: 10. ft
Corrected Casing Radius (Bouwer-Rice Method): 0.2062 ft
Gravel Pack Porosity: 0.3

No. of Observations: 54

Observation Data

Time (min)	Displacement (ft)	Time (min)	Displacement (ft)
0.035	0.074	0.2227	0.033
0.04	0.071	0.2358	0.029
0.045	0.071	0.2498	0.028
0.05	0.071	0.2647	0.026
0.055	0.068	0.2803	0.025
0.06	0.07	0.297	0.025
0.065	0.07	0.3147	0.022
0.07	0.07	0.3333	0.021
0.075	0.067	0.3532	0.018
0.08	0.067	0.3742	0.015
0.0848	0.066	0.3963	0.017
0.09	0.066	0.4198	0.016
0.095	0.066	0.4447	0.013
0.1	0.064	0.4697	0.01
0.1058	0.065	0.4963	0.009
0.112	0.063	0.5247	0.008
0.1185	0.063	0.5547	0.01
0.1255	0.06	0.5863	0.007

Time (min)	Displacement (ft)	Time (min)	Displacement (ft)
0.1328	0.06	0.6213	0.006
0.1407	0.06	0.6578	0.007
0.149	0.057	0.6963	0.004
0.1578	0.057	0.738	0.003
0.167	0.046	0.7813	0.004
0.177	0.042	0.828	0.003
0.1875	0.039	0.8763	0.002
0.1985	0.039	0.928	0.003
0.2102	0.036	0.983	0.

SOLUTION

Aquifer Model: Unconfined
Solution Method: Bouwer-Rice
Shape Factor: 2.971

VISUAL ESTIMATION RESULTS

Estimated Parameters

Parameter	Estimate	
K	0.0242	ft/min
y0	0.0764	ft

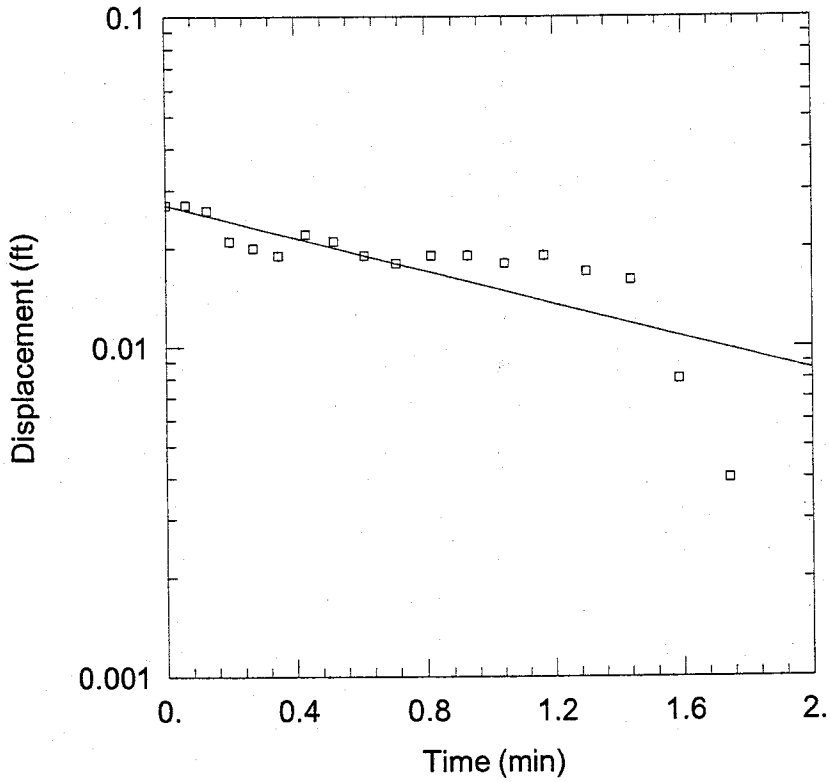

SLUG TEST ANALYSIS BC-22

Data Set: S:\...\BC22B.aqt
Date: 11/08/04 Time: 12:54:45

PROJECT INFORMATION

Company: S&ME, Inc.
Client: Duke Energy
Project: 1054-04-955
Location: Belews Creek
Test Well: BC-22
Test Date: 10-07-04

AQUIFER DATA

Saturated Thickness: 100. ft
Anisotropy Ratio (Kz/Kr): 0.1

WELL DATA (BC-22-B)

Initial Displacement: 0.027 ft
Total Well Penetration Depth: 10. ft
Casing Radius: 0.08333 ft
Static Water Column Height: 10. ft
Screen Length: 10. ft
Wellbore Radius: 0.3542 ft
Gravel Pack Porosity: 0.3

SOLUTION

Aquifer Model: Unconfined
Solution Method: Bouwer-Rice
K = 0.003634 ft/min
y0 = 0.02703 ft

Data Set: S:\Environ\JOB FILES\2004 Jobs\04-955 Belews Creek Landfill\Belews Creek Slug Data\BC22B.aqt
Title: Slug Test Analysis BC-22
Date: 11/08/04
Time: 12:54:55

PROJECT INFORMATION

Company: S&ME, Inc.
Client: Duke Energy
Project: 1054-04-955
Location: Belews Creek
Test Date: 10-07-04
Test Well: BC-22

AQUIFER DATA

Saturated Thickness: 100. ft
Anisotropy Ratio (Kz/Kr): 0.1

SLUG TEST WELL DATA

Test Well: : BC-22-B

X Location: 0. ft
Y Location: 0. ft

Initial Displacement: 0.027 ft
Static Water Column Height: 10. ft
Casing Radius: 0.08333 ft
Wellbore Radius: 0.3542 ft
Well Skin Radius: 0.5 ft
Screen Length: 10. ft
Total Well Penetration Depth: 10. ft
Corrected Casing Radius (Bouwer-Rice Method): 0.2062 ft
Gravel Pack Porosity: 0.3

No. of Observations: 18

Observation Data

Time (min)	Displacement (ft)	Time (min)	Displacement (ft)
0.0617	0.027	0.8167	0.019
0.1267	0.026	0.9267	0.019
0.1967	0.021	1.043	0.018
0.27	0.02	1.168	0.019
0.3484	0.019	1.3	0.017
0.4317	0.022	1.44	0.016
0.52	0.021	1.588	0.008
0.6134	0.019	1.745	0.004
0.7117	0.018	1.912	0.

SOLUTION

Aquifer Model: Unconfined
Solution Method: Bouwer-Rice
Shape Factor: 2.971

VISUAL ESTIMATION RESULTS

Estimated Parameters

Parameter	Estimate	
K	0.003634	ft/min
y0	0.02703	ft

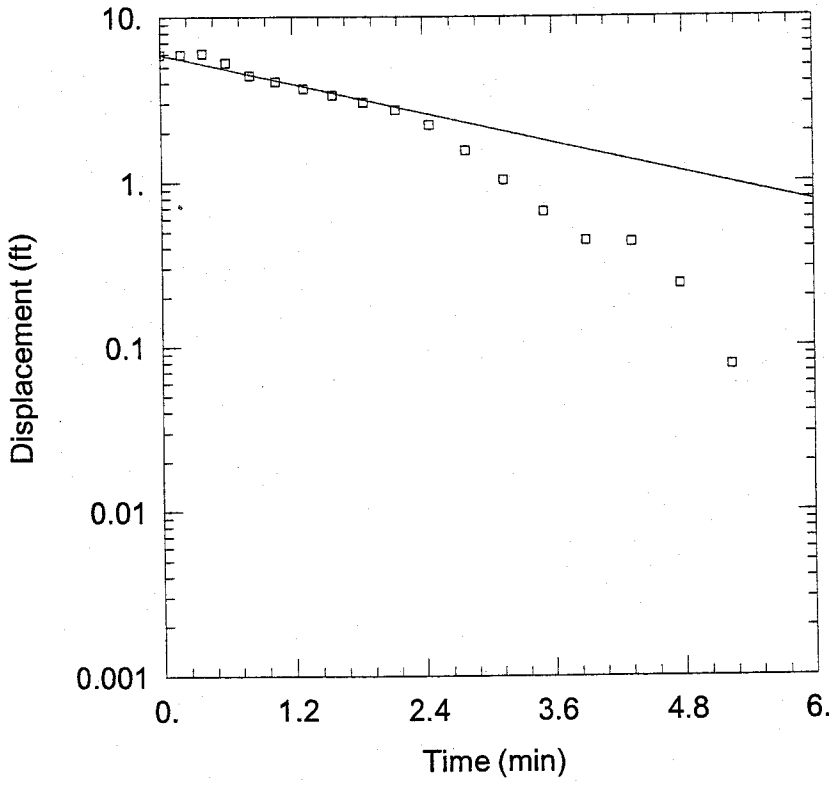

SLUG TEST ANALYSIS BC-22

Data Set: S:\...\BC22C.aqt
Date: 11/08/04 Time: 13:03:24

PROJECT INFORMATION

Company: S&ME, Inc.
Client: Duke Energy
Project: 1054-04-955
Location: Belews Creek
Test Well: BC-22
Test Date: 10-07-04

AQUIFER DATA

Saturated Thickness: 100. ft
Anisotropy Ratio (Kz/Kr): 0.1

WELL DATA (BC-22-C)

Initial Displacement: 5.933 ft
Total Well Penetration Depth: 10. ft
Casing Radius: 0.08333 ft
Static Water Column Height: 10. ft
Screen Length: 10. ft
Wellbore Radius: 0.3542 ft
Gravel Pack Porosity: 0.3

SOLUTION

Aquifer Model: Unconfined
Solution Method: Bouwer-Rice
K = 0.00215 ft/min
y0 = 5.933 ft

Data Set: S:\Environ\JOB FILES\2004 Jobs\04-955 Belews Creek Landfill\Belews Creek Slug Data\BC22C.aqt
Title: Slug Test Analysis BC-22
Date: 11/08/04
Time: 13:03:33

PROJECT INFORMATION

Company: S&ME, Inc.
Client: Duke Energy
Project: 1054-04-955
Location: Belews Creek
Test Date: 10-07-04
Test Well: BC-22

AQUIFER DATA

Saturated Thickness: 100. ft
Anisotropy Ratio (Kz/Kr): 0.1

SLUG TEST WELL DATA

Test Well: : BC-22-C

X Location: 0. ft
Y Location: 0. ft

Initial Displacement: 5.933 ft
Static Water Column Height: 10. ft
Casing Radius: 0.08333 ft
Wellbore Radius: 0.3542 ft
Well Skin Radius: 0.5 ft
Screen Length: 10. ft
Total Well Penetration Depth: 10. ft
Corrected Casing Radius (Bouwer-Rice Method): 0.2062 ft
Gravel Pack Porosity: 0.3

No. of Observations: 18

Observation Data

Time (min)	Displacement (ft)	Time (min)	Displacement (ft)
0.1866	5.933	2.453	2.22
0.385	6.028	2.785	1.55
0.595	5.303	3.137	1.032
0.8166	4.448	3.51	0.664
1.052	4.077	3.905	0.443
1.3	3.689	4.323	0.433
1.563	3.359	4.767	0.239
1.843	3.045	5.237	0.077
2.14	2.738	5.735	0.

SOLUTION

Aquifer Model: Unconfined
Solution Method: Bouwer-Rice
Shape Factor: 2.971

VISUAL ESTIMATION RESULTS

Estimated Parameters

Parameter	Estimate	
K	0.00215	ft/min
y0	5.933	ft

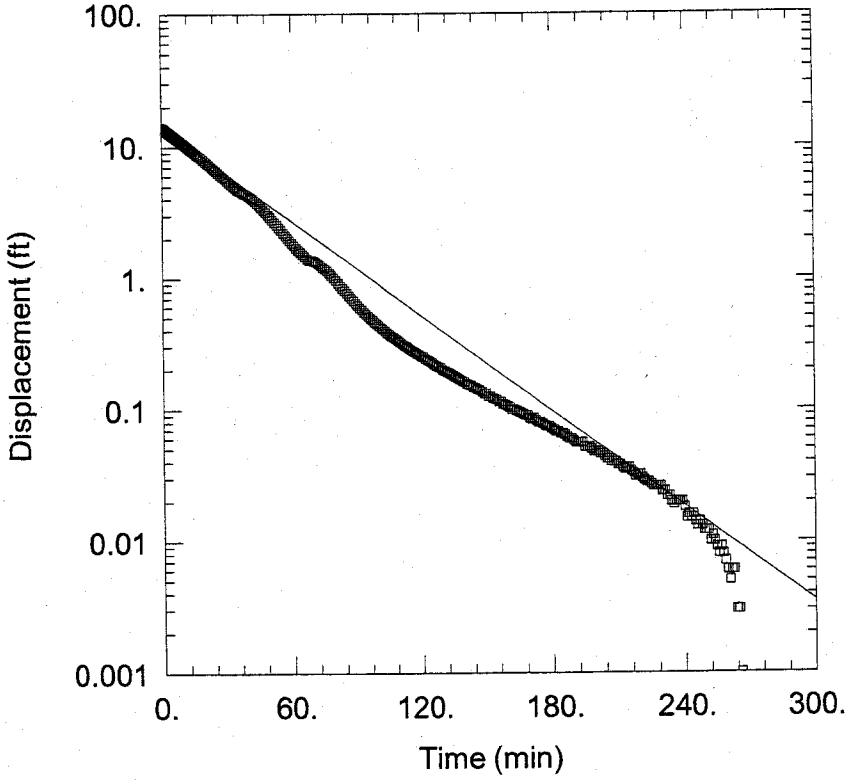

SLUG TEST ANALYSIS BC-23A

Data Set: S:\...\BC23A.aqt
Date: 11/08/04 Time: 13:20:32

PROJECT INFORMATION

Company: S&ME, Inc.
Client: Duke Energy
Project: 1054-04-955
Location: Belews Creek
Test Well: BC-23A
Test Date: 10-07-04

AQUIFER DATA

Saturated Thickness: 100. ft
Anisotropy Ratio (Kz/Kr): 0.1

WELL DATA (BC-23A-A)

Initial Displacement: 14.12 ft
Total Well Penetration Depth: 20.31 ft
Casing Radius: 0.08333 ft
Static Water Column Height: 20.31 ft
Screen Length: 25. ft
Wellbore Radius: 0.3542 ft
Gravel Pack Porosity: 0.3

SOLUTION

Aquifer Model: Unconfined
Solution Method: Bouwer-Rice
K = 8.609E-5 ft/min
y0 = 14.3 ft

Data Set: S:\Environ\JOB FILES\2004 Jobs\04-955 Belews Creek Landfill\Belews Creek Slug Data\BC23A.aqt
Title: Slug Test Analysis BC-23A
Date: 11/08/04
Time: 13:20:38

PROJECT INFORMATION

Company: S&ME, Inc.
Client: Duke Energy
Project: 1054-04-955
Location: Belews Creek
Test Date: 10-07-04
Test Well: BC-23A

AQUIFER DATA

Saturated Thickness: 100. ft
Anisotropy Ratio (Kz/Kr): 0.1

SLUG TEST WELL DATA

Test Well: : BC-23A-A

X Location: 0. ft
Y Location: 0. ft

Initial Displacement: 14.12 ft
Static Water Column Height: 20.31 ft
Casing Radius: 0.08333 ft
Wellbore Radius: 0.3542 ft
Well Skin Radius: 0.5 ft
Screen Length: 25. ft
Total Well Penetration Depth: 20.31 ft
Corrected Casing Radius (Bouwer-Rice Method): 0.2062 ft
Gravel Pack Porosity: 0.3

No. of Observations: 361

Observation Data

Time (min)	Displacement (ft)	Time (min)	Displacement (ft)
0.005	14.12	89.78	0.623
0.01	14.11	90.78	0.599
0.015	14.1	91.78	0.577
0.02	14.1	92.78	0.553
0.025	14.1	93.78	0.535
0.03	14.09	94.78	0.513
0.035	14.09	95.78	0.495
0.04	14.09	96.78	0.481
0.045	14.09	97.78	0.462
0.05	14.08	98.78	0.449
0.055	14.08	99.78	0.435
0.06	14.08	100.8	0.421
0.065	14.08	101.8	0.411
0.07	14.08	102.8	0.396
0.075	14.07	103.8	0.384
0.08	14.07	104.8	0.372
0.0848	14.07	105.8	0.362
0.09	14.07	106.8	0.354

Time (min)	Displacement (ft)	Time (min)	Displacement (ft)
0.095	14.06	107.8	0.344
0.1	14.06	108.8	0.334
0.1058	14.06	109.8	0.325
0.112	14.06	110.8	0.316
0.1185	14.05	111.8	0.308
0.1255	14.05	112.8	0.3
0.1328	14.05	113.8	0.294
0.1407	14.05	114.8	0.286
0.149	14.04	115.8	0.278
0.1578	14.04	116.8	0.272
0.167	14.05	117.8	0.266
0.177	14.04	118.8	0.26
0.1875	14.04	119.8	0.254
0.1985	14.04	120.8	0.25
0.2102	14.03	121.8	0.242
0.2227	14.03	122.8	0.236
0.2358	14.02	123.8	0.232
0.2498	14.02	124.8	0.226
0.2647	14.01	125.8	0.22
0.2803	14.01	126.8	0.214
0.297	14.	127.8	0.21
0.3147	13.99	128.8	0.206
0.3333	13.99	129.8	0.2
0.3532	13.98	130.8	0.196
0.3742	13.97	131.8	0.192
0.3963	13.96	132.8	0.188
0.4198	13.96	133.8	0.184
0.4447	13.94	134.8	0.18
0.4697	13.94	135.8	0.176
0.4963	13.92	136.8	0.172
0.5247	13.91	137.8	0.168
0.5547	13.9	138.8	0.164
0.5863	13.89	139.8	0.162
0.6213	13.88	140.8	0.156
0.6578	13.86	141.8	0.154
0.6963	13.85	142.8	0.152
0.738	13.83	143.8	0.148
0.7813	13.81	144.8	0.146
0.828	13.79	145.8	0.142
0.8763	13.77	146.8	0.14
0.928	13.75	147.8	0.136
0.983	13.73	148.8	0.132
1.041	13.71	149.8	0.132
1.103	13.68	150.8	0.126
1.168	13.66	151.8	0.126
1.238	13.63	152.8	0.122
1.311	13.6	153.8	0.12
1.39	13.57	154.8	0.118
1.473	13.54	155.8	0.114
1.561	13.5	156.8	0.114
1.655	13.46	157.8	0.11
1.753	13.42	158.8	0.108
1.858	13.38	159.8	0.106
1.968	13.34	160.8	0.104
2.085	13.29	161.8	0.1
2.21	13.24	162.8	0.1
2.341	13.19	163.8	0.098

Time (min)	Displacement (ft)	Time (min)	Displacement (ft)
2.481	13.13	164.8	0.096
2.63	13.08	165.8	0.094
2.786	13.02	166.8	0.092
2.953	12.95	167.8	0.09
3.13	12.88	168.8	0.09
3.316	12.81	169.8	0.086
3.515	12.72	170.8	0.084
3.725	12.64	171.8	0.086
3.946	12.56	172.8	0.082
4.181	12.47	173.8	0.08
4.43	12.38	174.8	0.08
4.693	12.29	175.8	0.078
4.973	12.19	176.8	0.076
5.27	12.09	177.8	0.074
5.583	11.98	178.8	0.074
5.915	11.86	179.8	0.072
6.266	11.74	180.8	0.07
6.64	11.61	181.8	0.068
7.035	11.47	182.8	0.068
7.453	11.33	183.8	0.066
7.896	11.18	184.8	0.066
8.366	11.03	185.8	0.064
8.865	10.86	186.8	0.062
9.391	10.69	187.8	0.06
9.95	10.51	188.8	0.06
10.54	10.32	189.8	0.058
11.17	10.12	190.8	0.056
11.83	9.918	191.8	0.056
12.53	9.7	192.8	0.056
13.28	9.475	193.8	0.056
14.07	9.243	194.8	0.052
14.91	9.002	195.8	0.052
15.79	8.758	196.8	0.052
16.73	8.507	197.8	0.05
17.72	8.245	198.8	0.048
18.78	7.971	199.8	0.048
19.78	7.718	200.8	0.048
20.78	7.474	201.8	0.046
21.78	7.235	202.8	0.046
22.78	7.005	203.8	0.044
23.78	6.783	204.8	0.042
24.78	6.567	205.8	0.042
25.78	6.356	206.8	0.04
26.78	6.154	207.8	0.04
27.78	5.956	208.8	0.04
28.78	5.763	209.8	0.038
29.78	5.577	210.8	0.038
30.78	5.395	211.8	0.036
31.78	5.219	212.8	0.035
32.78	5.049	213.8	0.036
33.78	4.888	214.8	0.036
34.78	4.744	215.8	0.034
35.78	4.644	216.8	0.033
36.78	4.552	217.8	0.031
37.78	4.46	218.8	0.032
38.78	4.362	219.8	0.032
39.78	4.257	220.8	0.03

Time (min)	Displacement (ft)	Time (min)	Displacement (ft)
40.78	4.149	221.8	0.029
41.78	4.039	222.8	0.028
42.78	3.907	223.8	0.028
43.78	3.757	224.8	0.027
44.78	3.613	225.8	0.026
45.78	3.471	226.8	0.026
46.78	3.33	227.8	0.026
47.78	3.196	228.8	0.026
48.78	3.064	229.8	0.024
49.78	2.934	230.8	0.024
50.78	2.809	231.8	0.022
51.78	2.687	232.8	0.022
52.78	2.567	233.8	0.02
53.78	2.449	234.8	0.019
54.78	2.333	235.8	0.02
55.78	2.223	236.8	0.02
56.78	2.123	237.8	0.02
57.78	2.027	238.8	0.02
58.78	1.935	239.8	0.018
59.78	1.853	240.8	0.015
60.78	1.776	241.8	0.016
61.78	1.704	242.8	0.015
62.78	1.638	243.8	0.016
63.78	1.576	244.8	0.014
64.78	1.52	245.8	0.013
65.78	1.466	246.8	0.014
66.78	1.414	247.8	0.013
67.78	1.37	248.8	0.012
68.78	1.372	249.8	0.012
69.78	1.366	250.8	0.012
70.78	1.332	251.8	0.01
71.78	1.294	252.8	0.011
72.78	1.256	253.8	0.01
73.78	1.219	254.8	0.009
74.78	1.182	255.8	0.008
75.78	1.142	256.8	0.009
76.78	1.1	257.8	0.008
77.78	1.057	258.8	0.007
78.78	1.013	259.8	0.006
79.78	0.967	260.8	0.005
80.78	0.923	261.8	0.006
81.78	0.881	262.8	0.006
82.78	0.843	263.8	0.003
83.78	0.807	264.8	0.003
84.78	0.771	265.8	0.001
85.78	0.737	266.8	-0.006
86.78	0.705	267.8	0.
87.78	0.677	268.8	0.
88.78	0.649		

SOLUTION

Aquifer Model: Unconfined
Solution Method: Bouwer-Rice
Shape Factor: 3.654

VISUAL ESTIMATION RESULTS

Estimated Parameters

Parameter	Estimate	
K	8.609E-5	ft/min
y0	14.3	ft

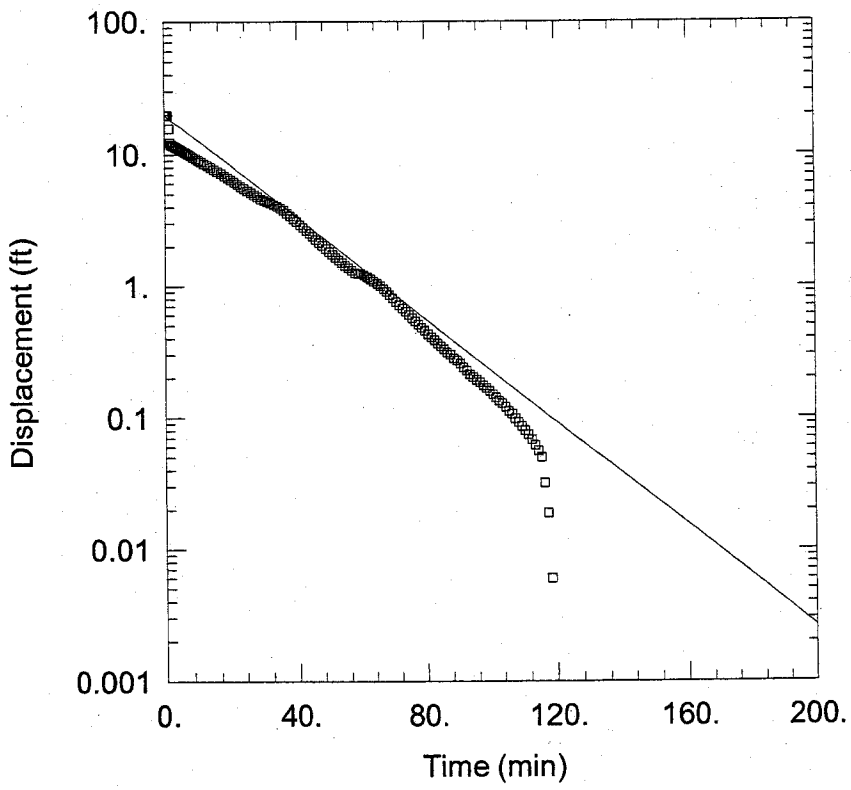

SLUG TEST ANALYSIS BC-23A

Data Set: S:\...\BC23A-2.aqt
Date: 11/08/04 Time: 13:13:08

PROJECT INFORMATION

Company: S&ME, Inc.
Client: Duke Energy
Project: 1054-04-955
Location: Belews Creek
Test Well: BC-23A
Test Date: 10-07-04

AQUIFER DATA

Saturated Thickness: 100. ft
Anisotropy Ratio (Kz/Kr): 0.1

WELL DATA (BC-23A-B)

Initial Displacement: 19.8 ft
Total Well Penetration Depth: 20.31 ft
Casing Radius: 0.08333 ft
Static Water Column Height: 20.31 ft
Screen Length: 25. ft
Wellbore Radius: 0.3542 ft
Gravel Pack Porosity: 0.3

SOLUTION

Aquifer Model: Unconfined
Solution Method: Bouwer-Rice
K = 0.0001387 ft/min
y0 = 19.85 ft

Data Set: S:\Environ\JOB FILES\2004 Jobs\04-955 Belews Creek Landfill\Belews Creek Slug Data\BC23A-2.aqt
Title: Slug Test Analysis BC-23A
Date: 11/08/04
Time: 13:13:20

PROJECT INFORMATION

Company: S&ME, Inc.
Client: Duke Energy
Project: 1054-04-955
Location: Belews Creek
Test Date: 10-07-04
Test Well: BC-23A

AQUIFER DATA

Saturated Thickness: 100. ft
Anisotropy Ratio (Kz/Kr): 0.1

SLUG TEST WELL DATA

Test Well: : BC-23A-B

X Location: 0. ft
Y Location: 0. ft

Initial Displacement: 19.8 ft
Static Water Column Height: 20.31 ft
Casing Radius: 0.08333 ft
Wellbore Radius: 0.3542 ft
Well Skin Radius: 0.5 ft
Screen Length: 25. ft
Total Well Penetration Depth: 20.31 ft
Corrected Casing Radius (Bouwer-Rice Method): 0.2062 ft
Gravel Pack Porosity: 0.3

No. of Observations: 132

Observation Data

Time (min)	Displacement (ft)	Time (min)	Displacement (ft)
0.2482	19.8	55.59	1.378
0.5117	19.81	56.59	1.318
0.7917	19.79	57.59	1.262
1.088	19.77	58.59	1.248
1.402	15.69	59.59	1.244
1.733	12.32	60.59	1.212
2.085	11.88	61.59	1.168
2.458	11.73	62.59	1.128
2.853	11.57	63.59	1.086
3.272	11.41	64.59	1.044
3.715	11.23	65.59	1.002
4.185	11.05	66.59	0.954
4.683	10.87	67.59	0.906
5.21	10.67	68.59	0.855
5.768	10.46	69.59	0.808
6.36	10.24	70.59	0.76
6.987	10.02	71.59	0.718
7.65	9.78	72.59	0.677

Time (min)	Displacement (ft)	Time (min)	Displacement (ft)
8.353	9.539	73.59	0.639
9.098	9.29	74.59	0.605
9.888	9.037	75.59	0.571
10.73	8.776	76.59	0.539
11.61	8.515	77.59	0.511
12.55	8.249	78.59	0.481
13.54	7.968	79.59	0.457
14.6	7.679	80.59	0.431
15.6	7.413	81.59	0.409
16.59	7.152	82.59	0.387
17.59	6.902	83.59	0.367
18.59	6.659	84.59	0.349
19.59	6.425	85.59	0.331
20.59	6.197	86.59	0.313
21.59	5.974	87.59	0.301
22.59	5.76	88.59	0.283
23.59	5.549	89.59	0.271
24.59	5.347	90.59	0.257
25.59	5.149	91.59	0.241
26.59	4.956	92.59	0.227
27.59	4.782	93.59	0.213
28.59	4.614	94.59	0.203
29.59	4.493	95.59	0.193
30.59	4.389	96.59	0.185
31.59	4.283	97.59	0.175
32.59	4.169	98.59	0.167
33.59	4.05	99.59	0.159
34.59	3.92	100.6	0.15
35.59	3.764	101.6	0.142
36.59	3.586	102.6	0.134
37.59	3.42	103.6	0.128
38.59	3.259	104.6	0.12
39.59	3.101	105.6	0.112
40.59	2.943	106.6	0.106
41.59	2.797	107.6	0.098
42.59	2.656	108.6	0.092
43.59	2.524	109.6	0.086
44.59	2.392	110.6	0.08
45.59	2.266	111.6	0.074
46.59	2.147	112.6	0.068
47.59	2.038	113.6	0.062
48.59	1.931	114.6	0.056
49.59	1.833	115.6	0.05
50.59	1.741	116.6	0.032
51.59	1.655	117.6	0.019
52.59	1.577	118.6	0.006
53.59	1.507	119.6	0.
54.59	1.438	120.6	0.

SOLUTION

Aquifer Model: Unconfined
Solution Method: Bouwer-Rice
Shape Factor: 3.654

VISUAL ESTIMATION RESULTS

Estimated Parameters

Parameter	Estimate	
K	0.0001387	ft/min
y0	19.85	ft

APPENDIX VI

LABORATORY TEST RESULTS
SPLIT SPOON SAMPLES

S&ME

LAB ASSIGNMENT SHEET

Request Completion Date:
Date Assigned:
Sampling Date:
Date Completed:

Log Number 18

Project #: 1264-02-576 **Project Name:** Duke Power-Belews Cr. Landfill

Project Address: 3195 Pine Hall Road, Belews Creek, NC 27009 **Engineer in Charge:** Sam Watts

Client Name: Duke Energy Corp. **Sampled By:** Sam Watts

Client Address: 526 South Church street, Charlotte, NC 28202 **Sample Location:** Scrubber Waste Landfill

Alternate Test: AASHTO ☐ NCDOT ☐ Other ☐

	Boring #	Sample #	DEPT	Moisture Content D2216	Plastic Index D4318	Grain Size (200 Wash) D422	Hydrometer D422	Standard Proctor D698	Modified Proctor D1557	Soil Specific Gravity D854	Aggregate Gradation C136	Fine Aggregate Specific Gravity C128	Coarse Agg. Specific Gravity C127	Marshall Test D1559 ☐ D5581 ☐	Extraction / Gradation D2172-/ D5444	Maximum Theoretical D2041	Core Bulk Specific Gravity D2726	Compressive Str. Concrete Core	CMU Prism Compressive Stength	Flex. Strenght Concrete Beam		CBR D1883 Compaction	CBR D1883 Moisture	CBR D1883 Soak	One-Dimensional Consolidation Test D2435 Preload	One-Dimensional Consolidation Test D2435 Saturate	One-Dimensional Consolidation Test D2435 Loads	Permeability D5084	Triaxial Shear CU D4767 ☐ UU D2850 ☐ Confining Pressures			UD Tube / Remold Sample U/R
X	BC-13	10'-20'	1048	X	X	X				X																						R
X	BC-12	5'-10'	1048	X	X	X				X																						R
X	BC-1	2	1048		/		/			X																						
X	BC-3	5	1048		/		/			X																						
X	BC-10	7	1048		/		/			X																						
X	BC-11	8	1048		/		/			X																						
X	BC-12	6	1048		/		/			X																						

Bill

SAVE ALL BAG SAMPLES

95% @ 0.43 3051

NOTE: Field Samples obtained from: Stockpiles ☐ Roadway ☐ Conveyor belt ☐ ggregate Stream ☐ Borehole ☐

Material Suppliers, Sampling Parameters, and Project Specifications.

S&ME

LAB ASSIGNMENT SHEET

Sampling Date:
Date Completed:

Project #: 1264-02-576 **Project Name:** Duke Power - Belews Cr. Landfill
Project Address: 3195 Pine Hall Road, Belews Creek, NC 27009 **Engineer in Charge:** Sam Watts
Client Name: Duke Energy Corp. **Sampled By:** Sam Watts
Client Address: 526 South Church Street **Sample Location:** Scrubber Waste Landfill

Alternate Test: AASHTO ☐ NCDOT ☐ Other ☐

226

Boring #	Sample #	DEPT	Moisture Content D2216	Plastic Index D4318	Grain Size (200 Wash) D422	Hydrometer D422	Standard Proctor D698	Modified Proctor D1557	Soil Specific Gravity D854	Aggregate Gradation C136	Fine Aggregate Specific Gravity C128	Coarse Agg. Specific Gravity C127	Marshall Test D1559 ☐ D5581 ☐	Extraction / Gradation D2172 / D5444	Maximum Theoretical D2041	Core Bulk Specific Gravity D2726	Compressive Str. Concrete Core	CMU Prism Compressive Stength	Flex. Strenght Concrete Beam		CBR D1883 Compaction	CBR D1883 Moisture	CBR D1883 Soak	One-Dimensional Consolidation Test D2435 Preload	One-Dimensional Consolidation Test D2435 Saturate	One-Dimensional Consolidation Test D2435 Loads	Permeability D5084	Triaxial Shear CU D4767 ☐ UU D2850 ☐ Confining Pressures	UD Tube / Remold Sample U/R
BC-2	0'-10'	1048	X	X	X		X		X																				R
BC-3	0'-10'		X	X	X	✓	X		X																		✓		R
BC-6	0'-10'		X	X	X		X		X																				R
BC-7	0'-10'		X	X	X	✓	X		X																		✓		R
BC-8	0'-10'		X	X	X		X		X																				R
BC-9	0'-10'		X	X	X		X		X																				R
BC-10	0'-10'		X	X	X	✓	X		X																		✓		R
BC-11	0'-10'		X	X	X	✓	X		X																		✓		R
BC-13	0'-10'		X	X	X	✓	X		X																		✓		R
BC-14	5'-10'		X	X	X		X		X																				R

B

SAVE SAMPLE

95% @ 3% Wet of OPT

2 PSI confining pressure

NOTE: Field Samples obtained from: Stockpiles ☐ Roadway ☐ Conveyor belt ☐ ggregate Stream ☐ Borehole ☒
Material Suppliers, Sampling Parameters, and Project Specifications.

S&ME

LAB ASSIGNMENT SHE[illegible]

Sampling Date:
Date Completed:

Project #: 1264-02-576 **Project Name:** Duke Power - Belews Cr. Landfill
Project Address: 3195 Pine Hall Road, Belews Creek, NC 27009 **Engineer in Charge:** Sam Watts
Client Name: Duke Energy Corp. **Sampled By:** Sam Watts
Client Address: 526 South Church Street **Sample Location:** Scrubber Waste Landfill

Alternate Test: AASHTO ☐ NCDOT ☐ Other ☐

226

Boring #	Sample #	DEPT	Moisture Content D2216	Plastic Index D4318	Grain Size (200 Wash) D422	Hydrometer D422	Standard Proctor D698	Modified Proctor D1557	Soil Specific Gravity D854	Aggregate Gradation C136	Fine Aggregate Specific Gravity C128	Coarse Agg. Specific Gravity C127	Marshall Test D1559 ☐ D5581 ☐	Extraction / Gradation D2172 / D5444	Maximum Theoretical D2041	Core Bulk Specific Gravity D2726	Compressive Str. Concrete Core	CMU Prism Compressive Stength	Flex. Strenght Concrete Beam		CBR D1883 Compaction	CBR D1883 Moisture	CBR D1883 Soak	One-Dimensional Consolidation Test D2435 Preload	One-Dimensional Consolidation Test D2435 Saturate	One-Dimensional Consolidation Test D2435 Loads	Permeability D5084	Triaxial Shear CU D4767 ☐ UU D2850 ☐ Confining Pressures	UD Tube / Remold Sample U/R
BC-2	0'-10'	1048	X	X	X		X		X																				R
BC-3	0'-10'		X	X	X	✓	X		X																		✓		R
BC-6	0'-10'		X	X	X		X		X																				R
BC-7	0'-10'		X	X	X	✓	X		X																		✓		R
BC-8	0'-10'		X	X	X		X		X																				R
BC-9	0'-10'		X	X	X		X		X																				R
BC-10	0'-10'		X	X	X	✓	X		X																		✓		R
BC-11	0'-10'		X	X	X	✓	X		X																		✓		R
BC-13	0'-10'		X	X	X	✓	X		X																		✓		R
BC-14	5'-10'		X	X	X		X		X																				R

B

SAVE SAMPLE

95% @ 3% Wet of OPT

2 PSI confining pressure

NOTE: Field Samples obtained from: Stockpiles ☐ Roadway ☐ Conveyor belt ☐ ggregate Stream ☐ Borehole ☒

Material Suppliers, Sampling Parameters, and Project Specifications.

S&ME

LAB ASSIGNMENT SHEET

Date Assigned:
Sampling Date:
Date Completed:

Log Number: 183

Project #: 1264-02-576 **Project Name:** Duke Power-Belews Cr. Landfill
Project Address: 3195 Pine Hall Road, Belews Creek, NC 27009 **Engineer in Charge:** Sam Watts
Client Name: Duke Energy Corp. **Sampled By:** Sam Watts
Client Address: 526 South Church Street, Charlotte, NC 28202 **Sample Location:** Scrubber Waste Landfill

Alternate Test: AASHTO ☐ NCDOT ☐ Other ☐

Boring #	Sample #	DEPT	Moisture Content D2216	Plastic Index D4318	Grain Size (200 Wash) D422	Hydrometer D422	Standard Proctor D698	Modified Proctor D1557	Soil Specific Gravity D854	Aggregate Gradation C136	Fine Aggregate Specific Gravity C128	Coarse Agg. Specific Gravity C127	Marshall Test D1559 ☐ D5581 ☐	Extraction / Gradation D2172 / D5444	Maximum Theoretical D2041	Core Bulk Specific Gravity D2726	Compressive Str. Concrete Core	CMU Prism Compressive Stength	Flex. Strenght Concrete Beam	Bill	CBR D1883 Compaction	CBR D1883 Moisture	CBR D1883 Soak	One-Dimensional Consolidation Test D2435 Preload	One-Dimensional Consolidation Test D2435 Saturate	One-Dimensional Consolidation Test D2435 Loads	Permeability D5084	Triaxial Shear CU D4767 ☐ UU D2850 ☐ Confining Pressures	UD Tube / Remold Sample U/R
BC-13	10'-20'	1048	X	X	X				X																				R
BC-12	5'-10'	1048	X	X	X				X																				R
BC-1	2	1048		/		/			X																				
BC-3	5	1048		/		/			X																				
BC-10	7	1048		/		/			X																				
BC-11	8	1048		/		/			X																				
BC-12	6	1048		/		/			X																				

SAVE ALL BAG SAMPLES

95% @ OPT+3

3 PSI

NOTE: Field Samples obtained from: Stockpiles ☐ Roadway ☐ Conveyor belt ☐ ggregate Stream ☐ Borehole ☐
Material Suppliers, Sampling Parameters, and Project Specifications.

S&ME

LAB ASSIGNMENT SHEET

Date Assigned:
Sampling Date:
Date Completed:

Log Number

Project #: 1264-02-576 **Project Name:** Duke Power - Belew's Creek Landfill

Project Address: Engineer in Charge:

Client Name: Sampled By:

Client Address: Sample Location:

Alternate Test
AASHTO ☐
NCDOT ☐
Other ☐

Boring #	Sample #	DEPT	Moisture Content D2216	Plastic Index D4318	Grain Size (200 Wash) D422	Hydrometer D422	Standard Proctor D698	Modified Proctor D1557	Soil Specific Gravity D854	Aggregate Gradation C136	Fine Aggregate Specific Gravity C128	Coarse Agg. Specific Gravity C127	Marshall Test D1559 ☐ D5581 ☐	Extraction / Gradation D2172 / D5444	Maximum Theoretical D2041	Core Bulk Specific Gravity D2726	Compressive Str. Concrete Core	CMU Prism Compressive Stength	Flex. Strenght Concrete Beam		CBR D1883 Compaction	CBR D1883 Moisture	CBR D1883 Soak	One-Dimensional Consolidation Test D2435 Preload	One-Dimensional Consolidation Test D2435 Saturate	One-Dimensional Consolidation Test D2435 Loads	Permeability D5084	Triaxial Shear CU D4767 ☐ UU D2850 ☐ Confining Pressures				UD Tube / Remold Sample U/R
BC-10	12-14	1048	✓	✓		✓			✓																		✓	5	13			U
BC-11	23-25	1048	✓	✓		✓			✓																		✓	8	28			U
BC-12	27-28	1048	✓	✓		✓			✓																		✓	9	29			U
BC-6	18-20	1048	✓	✓		✓			✓																		✓	7	25			U
BC-7	14-16	1048	✓	✓		✓			✓																		✓	5	12			U

NOTE: Field Samples obtained from: Stockpiles ☐ Roadway ☐ Conveyor belt ☐ ggregate Stream ☐ Borehole ☐

Material Suppliers, Sampling Parameters, and Project Specifications.

S&ME

LAB ASSIGNMENT SHEET

Sampling Date: 9/1-9/8
Date Completed:

291

Project #: 1054-04-955 Project Name: BELEWS CREEK STEAM PLANT
Project Address: STOKES COUNTY Engineer In Charge: S. WATTS
Client Name: DUKE ENERGY Sampled By: A. SMITH
Client Address: Sample Location: ON-SITE / BORINGS

Alternate Test
AASHTO ☐
NCDOT ☐
Other ☐

Boring #	Sample #	DEPT	Moisture Content D2216	Plastic Index D4318	Grain Size (200 Wash) D422	Hydrometer D422	Standard Proctor D698	Modified Proctor D1557	Soil Specific Gravity D854	Aggregate Gradation C136	Fine Aggregate Specific Gravity C128	Coarse Agg. Specific Gravity C127	Marshall Test D1559 ☐ D5581 ☐	Extraction / Gradation D2172 / D5444	Maximum Theoretical D2041	Core Bulk Specific Gravity D2726	Compressive Str. Concrete Core	CMU Prism Compressive Strength	Flex. Strenght Concrete Beam	POROSITY	CBR D1883 Compaction	CBR D1883 Moisture	CBR D1883 Soak	One-Dimensional Consolidation Test D2435 Preload	One-Dimensional Consolidation Test D2435 Saturate	One-Dimensional Consolidation Test D2435 Loads	Permeability D5084	Triaxial Shear CU D4767 ☐ UU D2850 ☐ Confining Pressures			UD Tube / Remold Sample U/R
BC-17	3	13.9		/		/			/																						
BC-17	BAG	0-6	/	/		/	/		/											/							/	7psi	95% COMP. @OPT W.C.		R
BC-17	TUBE	5.9-8.4		/		/																					/	7psi	IN-SITU LOW GRAD.		U
BC-18	4	18.5		/		/			/																						
BC-18	BAG																														
BC-20	2	8.5		/		/			/																						
BC-20	BAG	1-6	/	/		/	/		/											/							/	7psi	95% COMP. @OPT W.C.		R
BC-21	1	3.5		/		/			/																						
BC-21	BAG	0-5	/	/		/	/		/											/							/	7psi	95% COMP. @OPT W.C.		R
BC-16	BAG	0-5	/	/		/	/		/											/							/	"	"	"	"

LOW GR

NOTE: Field Samples obtained from: Stockpiles ☐ Roadway ☐ Conveyor belt ☐ ggregate Stream ☐ Borehole ☐
Material Suppliers, Sampling Parameters, and Project Specifications.

S&ME

LAB ASSIGNMENT SHEET

Date Assigned: 9/28/04
Sampling Date: 9/1-9/24
Date Completed:

29

Project #: 1054-04-955
Project Name: Belews Creek Steam Plant
Project Address: Stokes County
Engineer In Charge: S. Watts
Client Name: Duke Energy
Sampled By: L. Ennis
Client Address:
Sample Location: on site / Borings

Alternate Test: AASHTO ☐ NCDOT ☐ Other ☐

Boring #	Sample #	DEPT	Moisture Content D2216	Plastic Index D4318	Grain Size (200 Wash) D422	Hydrometer D422	Standard Proctor D698	Modified Proctor D1557	Soil Specific Gravity D854	Aggregate Gradation C136	Fine Aggregate Specific Gravity C128	Coarse Agg. Specific Gravity C127	Marshall Test D1559 ☐ D5581 ☐	Extraction / Gradation D2172 / D5444	Maximum Theoretical D2041	Core Bulk Specific Gravity D2726	Compressive Str. Concrete Core	CMU Prism Compressive Stength	Flex. Strenght Concrete Beam	Porosity	CBR D1883 Compaction	CBR D1883 Moisture	CBR D1883 Soak	One-Dimensional Consolidation Test D2435 Preload	One-Dimensional Consolidation Test D2435 Saturate	One-Dimensional Consolidation Test D2435 Loads	Permeability D5084	Triaxial Shear CU D4767 ☐ UU D2850 ☐ Confining Pressures	UD Tube / Remold Sample U/R
BC-15	4	18.5-20		/		/			/											/							/	7psi 95% comp. @ opt. moist.	
BC-15	BAG	0-5	/	/		/	/		/																				
BC-16	3	13.5-15		/		/			/																				
BC-19	4	~~18.5-20~~		/		/			/											/							/	7psi 95% comp. @ opt M.C	
BC-19	BAG	2-7	/	/		/	/		/											/							/	7psi in-situ low grad.	
BC-19	TUBE	27-29		/		/																							
~~BC-20~~	~~13~~	~~18.5-20~~																											
BC-20	BAG	0-5	/	/		/	/		/											/							/	7psi 95% comp @ opt. M.C	
BC-23	13	~~20.5-30~~ 63.5-65		/		/			/																		⊘		
BC-23	BAG	1-6	/	/		/	/		/											/							/	7psi 95% comp @ opt MC	

NOTE: Field Samples obtained from: Stockpiles ☐ Roadway ☐ Conveyor belt ☐ ggregate Stream ☐ Borehole ☐
Material Suppliers, Sampling Parameters, and Project Specifications.

S&ME

LAB ASSIGNMENT SHEET

Phase 2

Date Assigned: 7/26/05
Sampling Date: NA
Date Completed: 7/26/05

340

Project #: 1054-04-955 Project Name: Belews Creek

Project Address: Engineer In Charge: JAM

Client Name: Sampled By:

Client Address: Sample Location:

Alternate Test
AASHTO ☐
NCDOT ☐
Other ☒
ASTM ✓

Boring #	Sample #	DEPT	Moisture Content D2216	Plastic Index D4318	Grain Size (200 Wash) D422	Hydrometer D422	Standard Proctor D698	Modified Proctor D1557	Soil Specific Gravity D854	Aggregate Gradation C136	Fine Aggregate Specific Gravity C128	Coarse Agg. Specific Gravity C127	Marshall Test D1559 ☐ D5581 ☐	Extraction / Gradation D2172 / D5444	Maximum Theoretical D2041	Core Bulk Specific Gravity D2726	Compressive Str. Concrete Core	CMU Prism Compressive Stength	Flex. Strenght Concrete Beam		CBR D1883 Compaction	CBR D1883 Moisture	CBR D1883 Soak	One-Dimensional Consolidation Test D2435 Preload	One-Dimensional Consolidation Test D2435 Saturate	One-Dimensional Consolidation Test D2435 Loads	Permeability D5084	Triaxial Shear CU D4767 ☐ UU D2850 ☐ Confining Pressures				UD Tube / Remold Sample U/R
BC-2	SS-6	SS-9		X		X																										
BC-4	SS-9	SS-10		X		X																										
BC-9	SS-1			X		X																										
BC-10	SS-8	SS-9		X		X																										
BC-11	SS-4	SS-13		X		X																										
BC-12	SS-10	SS-13		X		X																										
BC-18	SS-5	SS-6		X		X																										
BC-19	SS-9	SS-10		X		X																										
				8		8																										

NOTE: Field Samples obtained from: Stockpiles ☐ Roadway ☐ Conveyor belt ☐ aggregate Stream ☐ Borehole ☐

Material Suppliers, Sampling Parameters, and Project Specifications.

LAB0813051

Particle Size Analysis of Soils

ASTM D 422

S&ME

S&ME Project #: **1264-02-576**
Project Name: **Duke Power-Belews Creek Landfill**
Client Name: Duke Energy Corp.
Client Address: 526 South Church Street, Charlotte, NC 28202

Report Date: November 10, 2002
Test Date(s): 1/15/03-1/22/03

Boring #:	BC-1	Sample #:	SS-2	Sample Date:	NA
Location:	Scrubber Waste L.F.	Offset:		Depth (ft):	3.5 - 5.0
Sample Description:	Tan Clayey Silty Fine SAND (SM)				

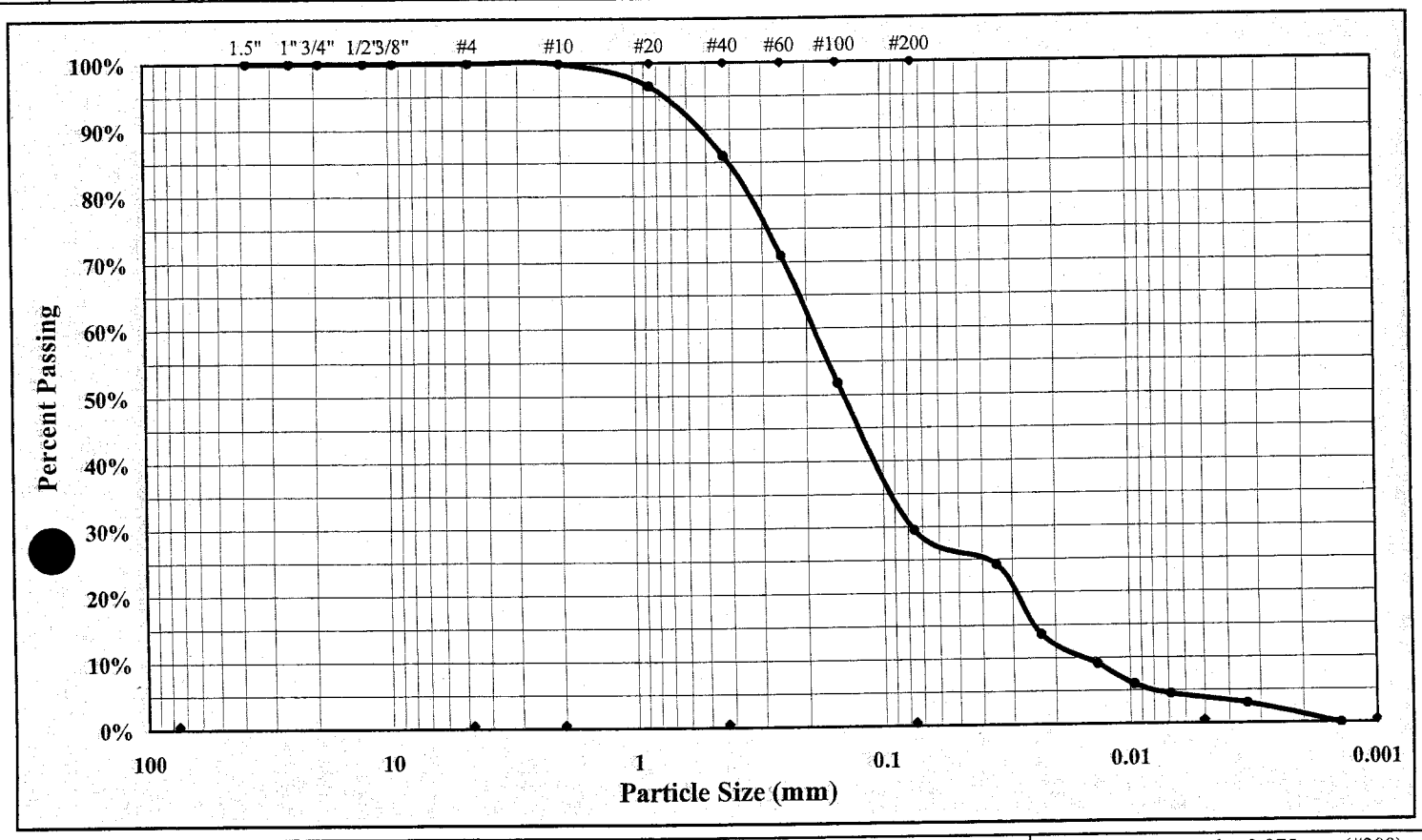

Cobbles	< 300 mm (12") and > 75 mm (3")	Fine Sand	< 0.425 mm and > 0.075 mm (#200)
Gravel	< 75 mm and > 4.75 mm (#4)	Silt	< 0.075 and > 0.005 mm
Coarse Sand	< 4.75 mm and >2.00 mm (#10)	Clay	< 0.005 mm
Medium Sand	< 2.00 mm and > 0.425 mm (#40)	Colloids	< 0.001 mm

Moisture Content		Gravel	0.0%	Liquid Limit	37
Silt & Clay (% Passing #200)	29.5%	Sand	70.5%	Plastic Limit	
Maximum Particle Size	#10	Silt	25.0%	Plastic Index	N.P.
Specific Gravity	2.701	Clay	4.5%	Colloids	0.0%

Description of Sand & Gravel Particles: Rounded ☐ Angular ☐ Hard & Durable ☐ Soft ☐ Weathered & Friable ☐

ASTM D 422: Particle Size Analysis of Soils
Dispersing Agent: Sodium Hexametaphosphate: 40 g./ Liter
Mechanical Stirring Apparatus (A) Length of Dispersion Period: 1 min.

References: ASTM D 854: Specific Gravity of Soils
ASTM D 421: Dry Preparation of Soil Samples
ASTM D 2216: Laboratory Determination of Water (Moisture) Content of Soil and Rock by Mass
ASTM D 4318: Liquid Limit, Plastic Limit, & Plastic Index of Soils
ASTM D 2487: Classification of Soils for Engineering Purposes (Unified Soil Classification System)

Technical Responsibility / Position: Mal Krajan Laboratory Supervisor

Liquid Limit, Plastic Limit, and Plastic Index

S&ME

Project #: 1264-02-576 Report Date: January 22, 2003

Project Name: Duke Power-Belews Creek Landfill Test Date(s): 1/15/03-1/22/03

Client Name: Duke Energy Corp.

Client Address: 526 South Church Street, Charlotte, NC 28202

Boring #: BC-1 Sample #: SS-2 Sample Date: NA

Location: Scrubber Waste L.F. Offset: Depth (ft): 3.5 - 5.0

Sample Description: Tan Clayey Silty Fine SAND (SM)

Pan #		Liquid Limit						Plastic Limit		
	Test #	1	2	3	4	5	6	1	2	3
	Tare #	23								
A	Tare Weight	8.29								
B	Wet Soil Weight + A	19.75								
C	Dry Soil Weight + A	16.64								
D	Water Weight (B-C)	3.11								
E	Dry Soil Weight (C-A)	8.35								
F	% Moisture Content (D/E)*100	37.2								
N	# OF DROPS	10								
LL	LL = F * FACTOR									
Ave.	Average									

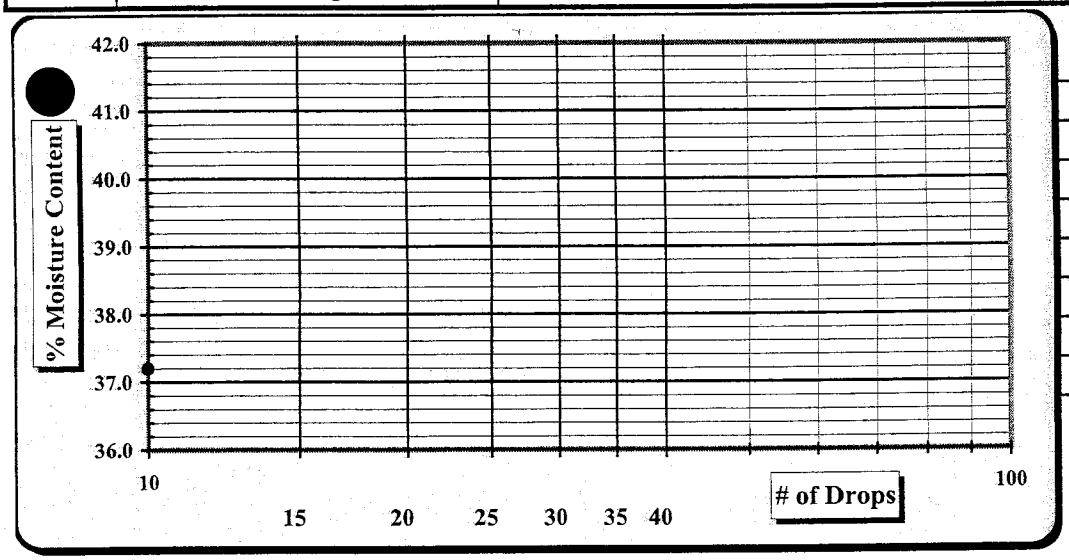

One Point Liquid Limit			
N	Factor	N	Factor
20	0.974	26	1.005
21	0.979	27	1.009
22	0.985	28	1.014
23	0.990	29	1.018
24	0.995	30	1.022
25	1.000		

Notes: Estimate the % Retained on the #40 Sieve

Special Sampling Methods:

Sample Preparation:	Wet Preparation ☐	Dry Preparation ☐	Air Dried ☒	NP, Non-Plastic	☒
Liquid limit Test:	Multipoint Method ☒	One-point Method ☐		Liquid Limit	37
Classification:	ASTM D 2487 ☒	AASHTO M 145 ☐		Plastic Limit	
Liquid limit Test:	ASTM D 4318 ☒	AASHTO T 89 ☐		Plastic Index	N.P.
Plastic limit Test:	ASTM D 4318 ☒	AASHTO T 90 ☐		Group Symbol	SM

Technician Name / Certification #: Tom Savanpridi

Technical Responsibility / Position: Mal Krajan Laboratory Supervisor

Laboratory Record Version 4.0

Report Date: November 10, 2002

S&ME

Particle Size Analysis of Soil

Project #: 1264-02-576 Test Date(s): 1/15/03-1/22/03

Project Name: Duke Power-Belews Creek Landfill

Client Name: Duke Energy Corp.

Client Address: 526 South Church Street, Charlotte, NC 28202

Boring #: BC-1 Sample #: SS-2 Sample Date: NA

Location: Scrubber Waste L.F. Offset: Depth (ft): 3.5 - 5.0

Sample Description: Tan Clayey Silty Fine SAND (SM)

Liquid Limit: 37

Plastic Limit:

Plastic Index: N.P.

Pan #:	S-49	Beaker #:	BP-X
Hydrometer Jar #:			18
Pan Tare Weight (grams):			7.95
Total Sample Wet Wt. + tare wt. (grams):			167.42
Weight of Total Sample Air Dried:			159.47
Weight of Air Dried Hydrometer Sample (g):			65.71
Total Sample Oven Dried:			159.06
Hydrometer Sample Oven Dried (W):			65.54
% Passing #10:			99.9%
Correction Factor a (Table 1):			0.99

Specific Gravity:		2.701	
Pan # (washed sample):		G-12	
	Moisture Content	Hygroscopic	Natural
	Tare #	41	
A	Tare Wt.	15.87	
B	Wet Wt. + A	27.28	
C	Dry Wt. + A	27.25	
D	Water Wt. (B-C)	0.03	
E	Dry Wt.(C-A)	11.38	
	% Moisture (100 x D/E)	0.26%	

Sieve	Retained Wt.	Percent Passing	
3.0"	0.00	Soil Mortar (portion passing the #10 sieve)	100.0%
1.5"	0.00		100.0%
1.0"	0.00		100.0%
3/4"	0.00		100.0%
1/2"	0.00		100.0%
3/8"	0.00		100.0%
#4	0.00		100.0%
#10	0.09	**100.0%**	99.9%
#20	2.25	96.6%	96.5%
#40	9.13	86.1%	86.0%
#60	19.00	71.0%	70.9%
#100	31.50	51.9%	51.8%
#200	46.18	29.5%	29.5%

Notes: Description of Sand & Gravel Particles: Rounded ☐ Angular ☐ Hard & Durable ☐ Soft ☐ Weathered & Friable ☐

Maximum Particle Size:	#10	
% Gravel:	0.0%	< 75 mm and > 4.75 mm
Coarse Sand:	0.1%	< 4.75 mm and > 2.00 mm
Medium Sand:	13.9%	< 2.00 mm and > 0.425 mm
Fine Sand:	56.5%	< 0.425 mm and > 0.075 mm

Total Sand:	70.5%	< 4.74 mm and > 0.075 mm
Silt & Clay:	29.5%	< 0.075
Silt:	25.0%	< 0.075 and > 0.005 mm
Clay:	4.5%	< 0.005 mm
Colloids:	0.0%	< 0.001 mm

Type: Mechanical Stirring Apparatus (A)

Dispersion Time: 1 min.

Sodium Hexametaphosphate: 40 g./ Liter

Hydrometer: 151H ☐ 152H ☒

Time		Temp.	Hydrometer	Corrections		Hydrometer	Percent Passing		Table 2	Table 3	Diameter
Clock	T (Min.)	(°C)	Reading	Control Cylinder	Composite Correction	R	P(-#10) = (R x a / W) x 100	P (total) = P x % Passing #10	L	K	D = K x ((L/T)^1/2
10:20	2	21.4	23.0	7.0	6.2	16.0	24.2%	24.2%	13.7	0.01328	0.03476
10:23	5	21.4	16.0	7.0	6.2	9.0	13.6%	13.6%	14.8	0.01328	0.02285
10:33	15	21.4	13.0	7.0	6.2	6.0	9.1%	9.1%	15.3	0.01328	0.01341
10:48	30	21.4	11.0	7.0	6.2	4.0	6.0%	6.0%	15.6	0.01328	0.00958
11:18	60	21.5	10.0	7.0	6.3	3.0	4.5%	4.5%	15.8	0.01328	0.00681
2:28	250	21.5	9.0	7.0	6.3	2.0	3.0%	3.0%	16.0	0.01328	0.00336
10:20	1440	22.5	7.0	7.0	6.5	0.0	0.0%	0.0%	16.3	0.01312	0.00140

Technician Name / Certification #

Tom Savanpridi

References:

ASTM D 421: Dry Preparation of Soil Samples

ASTM D 2216: Laboratory Determination of Water (Moisture) Content of Soil and Rock by Mass

ASTM D 4318: Liquid Limit, Plastic Limit, & Plastic Index of Soils

ASTM D 2487: Classification of Soils for Engineering Purposes (Unified Soil Classification System)

ASTM D 422: Particle Size Analysis of Soil

ASTM D 854: Specific Gravity of Soil

Technical Responsibility: Mal Krajan Position: Laboratory Supervisor

S&ME

Specific Gravity of Soils

ASTM D 854

Project #: **1264-02-576** Report Date: 1/20/03
Project Name: **Duke Power - Belews Cr. Landfill** Test Date(s) 1/15/03-1/20/03
Client Name: Duke Energy Corp.
Client Address: 526 South Street, Charlotte, NC 28202

Boring No. BC-1 Sample No. SS-2 Sample Date: NA
Location: Scrubber Waste L.F. Offset: Elevation (ft): NA
Sample Description: Tan Clayey Silty Fine SAND (SM)
Percent of Soil Passing the #4 Sieve: Material Excluded: Plus # 4 Material (%)
LL = PL = PI =

	Pychnometer #	**101**	**Balance ID#:** **01001**	Radability:	**.01 gram**
V_p	Pychnometer Volume (V_p)	**249.71 ml.**		Calibration Date:	**9/17/02**
PM	Pychnometer Mass	**115.67 g.**	**Balance Verification**		
M_p	Ave. Pychnometer Mass (Mp)	**115.67 g.**		Mass	**500 gram**
[PM-M_p]	Verify Pychnometer Mass	**g.**		Mass Determination	**500.00**

If [PM-M_p] is greater than .06 grams recalibrate the dry mass of the pychnometer

Method A: Moist Specimens ☒ Method B: Oven-dried Specimens ☐

Method A: Moist Specimens

	Initial Moisture Content	Tare #:	
A	Tare Weight		
B	Wet Wt + Tare Wt		
C	Dry Wt. + Tare Wt.		
D	Water Weight	B-C	
E	Dry Weight	C-A	
F	**Moisture Content**	100*D/E	

Target Dry Mass (see Table 1 ASTM D854)	Low Limit	High Limit
Target Wet Mass		

Note: Deviation

Wet Mass of test specimen _____ grams

Method B: Oven-dried Specimens

Initial Dry Mass of test specimen _____ grams

Note: Deviation

$M_{psw;t}$ Mass of the Pychnometer, soil, and water **388.91** grams

Mass of Dry Soil (grams)						
		Tare #	E	T_t	Test Temperature T_t	**21.1** °C
A	Tare Weight		171.20	**K**	Temperature Coefficient at T_t	**0.99977**
C	Dry Wt. + Tare Wt.		209.36	**K**	Temperature Coefficient at 23°C	**0.99933**
M_s	Dry Weight	C-A	**38.16**	$p_{w;t}$	Density of Water at T_t	**0.99797** g./ml.
					See Table 2 ASTM D 854	

$M_{pw;t}$	Mass of the Pychnometer and water at T_t	$M_{pw;t} = M_p + (V_p \times p_{w;t})$	**364.87** grams
G_t	Specific Gravity of tSoil Solids at the T_t	$G_t = M_s / (M_{pw;t} - (M_{psw;t} - M_s))$	**2.702**
G	Specific Gravity of Soil Solids at the 20°C	$G = K \times G_t$	**2.701**

Soils containing plus #4 material tested per ASTM C 127: R % of Soil retained on the #4 sieve _____
Note: Deviation P % of Soil passing the #4 sieve **100.0%**

G_{+4} Apparent Specific Gravity of plus #4 material at the 23°C per ASTM C127 _____
Apparent Specific Gravity of plus #4 material corrected to 20°C _____

G_{total} The Average total sample Specific Gravity

$$G_{total} = \frac{1}{\frac{R}{100-G_{+4}} + \frac{P}{100-G}} = 2.701$$

References: ASTM D854 Specific Gravity of Soil Solids by Water Pychnometer
ASTM D 2216: Laboratory Determination of Water (Moisture) Content of Soil and Rock by Mass
ASTM C-127: Specific Gravity and Absorption of Coarse Aggregates

Technician Name / Certification #: Tom S.
Technical Responsibility / Position: Mal Krajan Laboratory Supervisor

Particle Size Analysis of Soils

ASTM D 422

S&ME

S&ME Project #:	**1054-04-955**	Report Date:	08/02/2005
Project Name:	**Belew Creek Steam Plant**	Test Date(s):	07/20 - 07/26/2005
Client Name:	Duke Energy		
Client Address:			

Boring #:	BC-2	Sample #:	SS-6 - SS-9	Sample Date:	NA
Location:	Site Borehole	Offset:	NA	Depth (ft):	23.5-38.6
Sample Description:	Tan Silty Medium to Fine SAND (SM)				

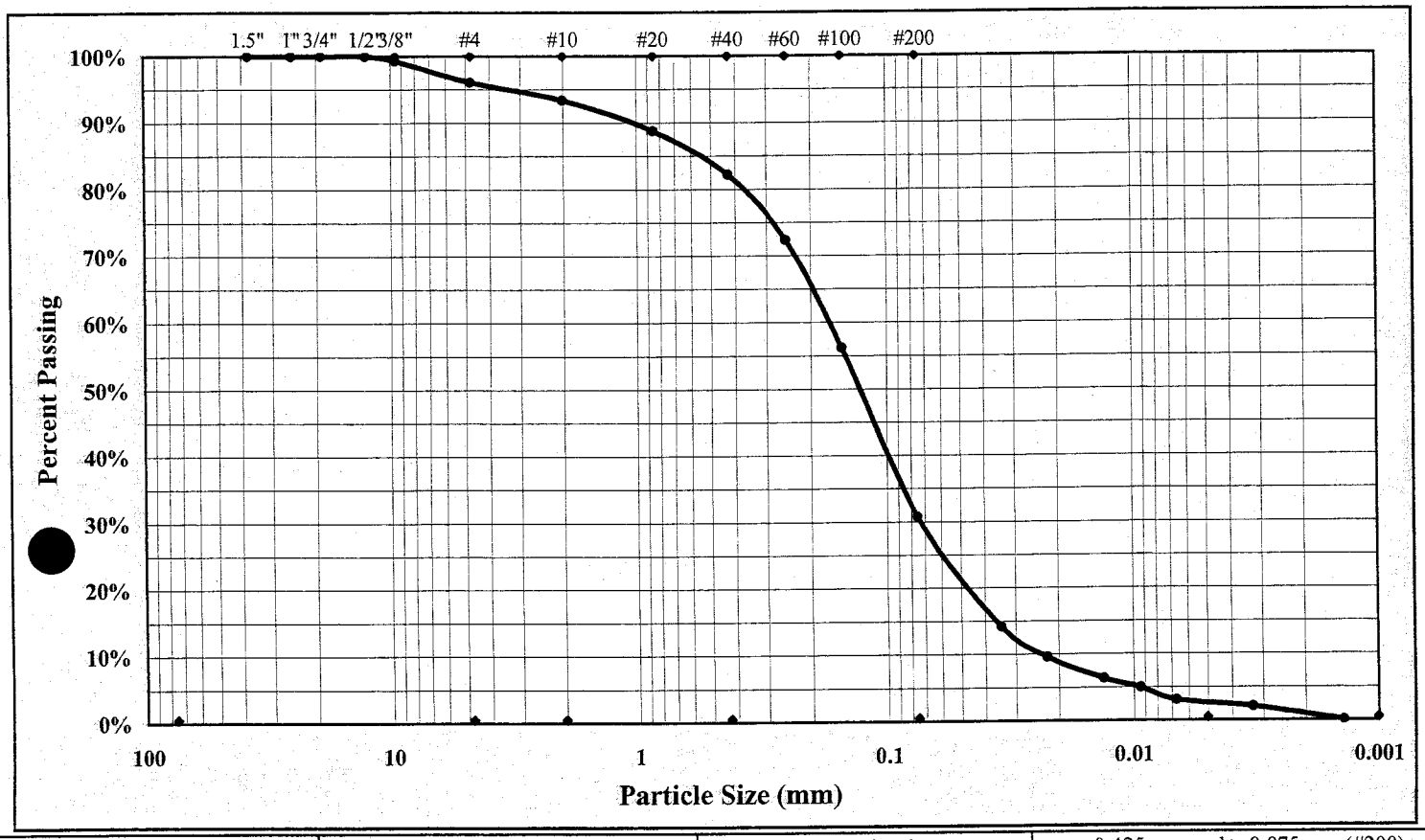

Cobbles	< 300 mm (12") and > 75 mm (3")	Fine Sand	< 0.425 mm and > 0.075 mm (#200)
Gravel	< 75 mm and > 4.75 mm (#4)	Silt	< 0.075 and > 0.005 mm
Coarse Sand	< 4.75 mm and >2.00 mm (#10)	Clay	< 0.005 mm
Medium Sand	< 2.00 mm and > 0.425 mm (#40)	Colloids	< 0.001 mm

Maximum Particle Size	1/2"	Gravel	3.9%	Silt	27.8%
Silt & Clay (% Passing #200)	30.8%	Sand	65.3%	Clay	3.0%
Apparent Relative Density	2.665	Moisture Content		Colloids	0.1%
Liquid Limit	23	Plastic Limit	20	Plastic Index	3

Description of Sand & Gravel Particles Rounded ☒ Angular ☒ Hard & Durable ☐ Soft ☒ Weathered & Friable ☒

Mechanical Stirring Apparatus (A) Length of Dispersion Period: 1 min. Dispersing Agent: Sodium Hexametaphosphate: 40 g./ Liter

References: ASTM D 422: Particle Size Analysis of Soils ASTM D 421: Dry Preparation of Soil Samples
ASTM D 4318: Liquid Limit, Plastic Limit, & Plastic Index of Soils ASTM D 854: Specific Gravity of Soils
ASTM D 2487: Classification of Soils for Engineering Purposes (Unified Soil Classification System)

Technical Responsibility: Mal Krajan Signature Laboratory Supervisor Position

S&ME

Liquid Limit, Plastic Limit, and Plastic Index

Project #: **1054-04-955**
Project Name: Belews Creek Steam Plant
Client Name: Duke Energy
Client Address:

Report Date: 8/1/2005
Test Date(s): 07/20 - 07/26/2005

Boring #: BC-2 Sample #: SS-6 - SS-9 Sample Date: NA
Location: Site Borehole Offset: NA Depth (ft): 23.5-38.6
Sample Description: Tan Silty Medium to Fine SAND (SM)

Pan #		Liquid Limit						Plastic Limit		
	Test #	1	2	3	4	5	6	1	2	3
	Tare #	29	46	9				28	23	
A	Tare Weight	20.90	20.86	20.89				21.03	20.90	
B	Wet Soil Weight + A	38.12	33.64	37.60				34.13	30.73	
C	Dry Soil Weight + A	34.97	31.14	34.45				32.04	29.02	
D	Water Weight (B-C)	3.15	2.50	3.15				2.09	1.71	
E	Dry Soil Weight (C-A)	14.07	10.28	13.56				11.01	8.12	
F	% Moisture Content (D/E)*100	22.4%	24.3%	23.2%				19.0%	21.1%	
N	# OF DROPS	34	18	30				*Moisture Contents determined by ASTM D 2216*		
LL	LL = F * FACTOR									
Ave.	Average							20.1%		

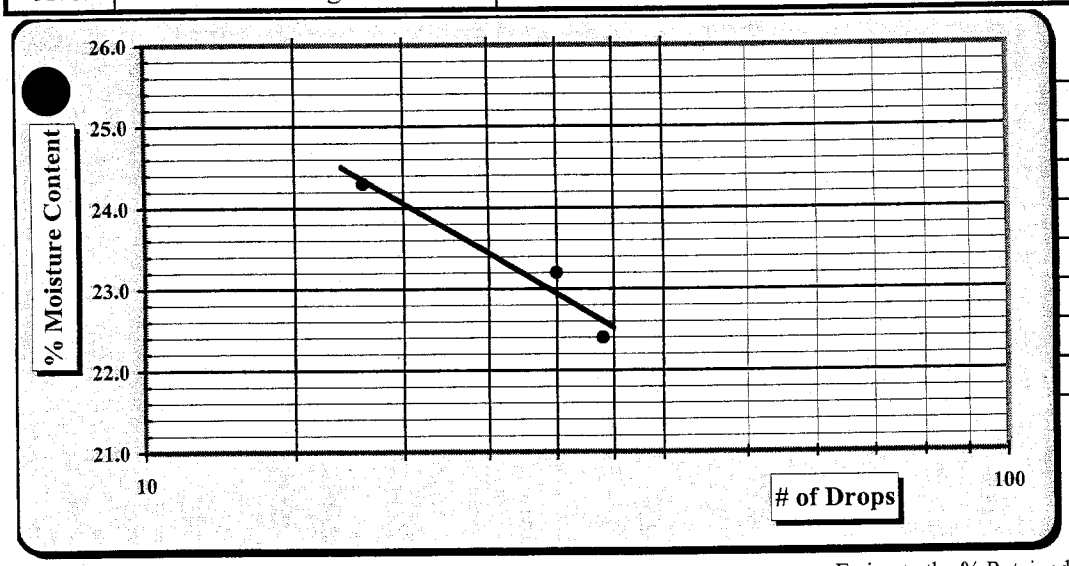

One Point Liquid Limit			
N	Factor	N	Factor
20	0.974	26	1.005
21	0.979	27	1.009
22	0.985	28	1.014
23	0.990	29	1.018
24	0.995	30	1.022
25	1.000		

Notes: Estimate the % Retained on the #40 Sieve

Special Sampling Methods:

Sample Preparation:	Wet Preparation ☐	Dry Preparation ☐	Air Dried ☒	NP, Non-Plastic	☐
Liquid limit Test:	Multipoint Method ☒	One-point Method ☐		Liquid Limit	23
Classification:	ASTM D 2487 ☒	AASHTO M 145 ☐		Plastic Limit	20
Liquid limit Test:	ASTM D 4318 ☒	AASHTO T 89 ☐		Plastic Index	3
Plastic limit Test:	ASTM D 4318 ☒	AASHTO T 90 ☐		Group Symbol	SM

Technician Name: Chana Savanapridi 104-03-0703 (Certification #)

Technical Responsibility: Mal Krajan (Signature) Laboratory Supervisor (Position)

Laboratory Record Version 4.2

Particle Size Analysis of Soils

ASTM D 422

S&ME

Project #: **1054-04-955**
Project Name: Belew Creek Steam Plant
Client Name: Duke Energy
Client Address:

Test Date(s): 07/20 - 07/26/2005
Report Date: 08/02/2005

Boring #: BC-2 Sample #: SS-6 - SS-9 Sample Date: NA
Location: Site Borehole Offset: NA Depth (ft): 23.5-38.6
Sample Description: Tan Silty Medium to Fine SAND (SM)

Pan #:	74	Beaker #:	B-3
Hydrometer Jar #:			6
Pan Tare Weight (grams):			10.27
Total Sample Air Dried Wt. + tare wt. (grams):			214.81
Weight of Total Sample Air Dried:			204.54
Weight of Air Dried Hydrometer Sample (g):			100.21
Total Sample Oven Dried:			204.37
Hydrometer Sample Oven Dried (W):			100.12
% Passing #10:			93.4%
Correction Factor a (Table 1):			1.00

Apparent Relative Density 2.665

	Moisture Content	Hygroscopic	Natural
	Tare #	9	
A	Tare Wt.	17.57	
B	Wet Wt. + A	28.82	
C	Dry Wt. + A	28.81	
D	Water Wt. (B-C)	0.01	
E	Dry Wt. (C-A)	11.24	
	% Moisture (100 x D/E)	0.09%	

Sieve	Retained Wt.	Percent Passing	
3.0"	0.00	Pan # (washed) 3	100.0%
1.5"	0.00		100.0%
1.0"	0.00		100.0%
3/4"	0.00		100.0%
1/2"	0.00		100.0%
3/8"	1.36		99.3%
#4	7.99	Soil Mortar	96.1%
#10	13.58	**100.0%**	93.4%
#20	4.91	95.1%	88.8%
#40	11.99	88.0%	82.2%
#60	22.56	77.5%	72.4%
#100	39.87	60.2%	56.2%
#200	67.12	33.0%	30.8%

Notes: Description of Sand & Gravel Particles — Rounded ☒ Angular ☒ Hard & Durable ☐ Soft ☒ Weathered & Friable ☒

Maximum Particle Size:	1/2"		Total Sand:	65.3%	< 4.74 mm and > 0.075 mm
% Gravel:	3.9%	< 75 mm and > 4.75 mm	Silt & Clay:	30.8%	< 0.075
Coarse Sand:	2.7%	< 4.75 mm and > 2.00 mm	Silt:	27.8%	< 0.075 and > 0.005 mm
Medium Sand:	11.2%	< 2.00 mm and > 0.425 mm	Clay:	3.0%	< 0.005 mm
Fine Sand:	51.4%	< 0.425 mm and > 0.075 mm	Colloids:	0.1%	< 0.001 mm

Type: Mechanical Stirring Apparatus (A)
Dispersion Time: 1 min.
Sodium Hexametaphosphate: 40 g./ Liter
Control Cylinder ☐ **Composite Correction** ☒
Hydrometer: 151H ☐ 152H ☒

Liquid Limit **23** Plastic Limit **20** Plastic Index **3**

Time		Temp.	Hydrometer	Corrections		Hydrometer	Percent Passing		Effective Depth	Table 3	Diameter
Clock	T (Min.)	(0.5 °C)	Reading	Control Cylinder	Composite Correction	R	P(-#10) = (R x a / W) x 100	P (total) = P x % Passing #10	L	K	D = K x ((L/T)^1/2
2:15	2	23.8	22.0		6.80	15.20	15.2%	14.2%	13.8	0.01304	0.03425
2:18	5	23.7	17.0		6.70	10.30	10.3%	9.6%	14.6	0.01304	0.02228
2:28	15	23.6	13.5		6.70	6.80	6.8%	6.4%	15.2	0.01304	0.01313
2:43	30	23.6	12.0		6.70	5.30	5.3%	5.0%	15.4	0.01304	0.00934
3:13	60	23.5	10.0		6.70	3.30	3.3%	3.1%	15.8	0.01304	0.00669
6:23	250	23.7	9.0		6.70	2.30	2.3%	2.1%	15.9	0.01304	0.00329
2:15	1440	24.4	7.0		6.90	0.10	0.1%	0.1%	16.3	0.01304	0.00139

References: ASTM D 422: Particle Size Analysis of Soils; ASTM D 421: Dry Preparation of Soil Samples; ASTM D 854: Specific Gravity of Soils; ASTM D 4318: Liquid Limit, Plastic Limit, & Plastic Index of Soils; ASTM D 2487: Classification of Soils for Engineering Purposes (Unified Soil Classification System)

Effective Depth (cm)
L=L1+0.5(L2-(VB/A))
(152H) .164cm per increment,
V_B=67.0cm^3, L_2=14cm, A=27.8cm^2

Technician Name: Chana Savanapridi — 104-03-0703 (Certification #)

Technical Responsibility: Mal Krajan — Signature — *Laboratory Supervisor* (Position)

S&ME, INC. **3109 Spring Forest Road, Raleigh, N.C. 27616**

BC-2 SS-6 - SS-9 Classification

Particle Size Analysis of Soils

ASTM D 422

S&ME

S&ME Project #: **1264-02-576**
Proj[illegible] Name: **Duke Power-Belews Creek Landfill**
Client Name: Duke Energy Corp.
Client Address: 526 South Church Street, Charlotte, NC 28202

Report Date: January 22, 2003
Test Date(s): 1/15/03-1/22/03

Boring #:	BC-3	Sample #:	SS-5	Sample Date:	1/15/2003
Location:	Scrubber Waste L.F.	Offset:		Depth (ft):	18.5-19.4
Sample Description:	Tan Clayey Fine Sandy SILT (ML)				

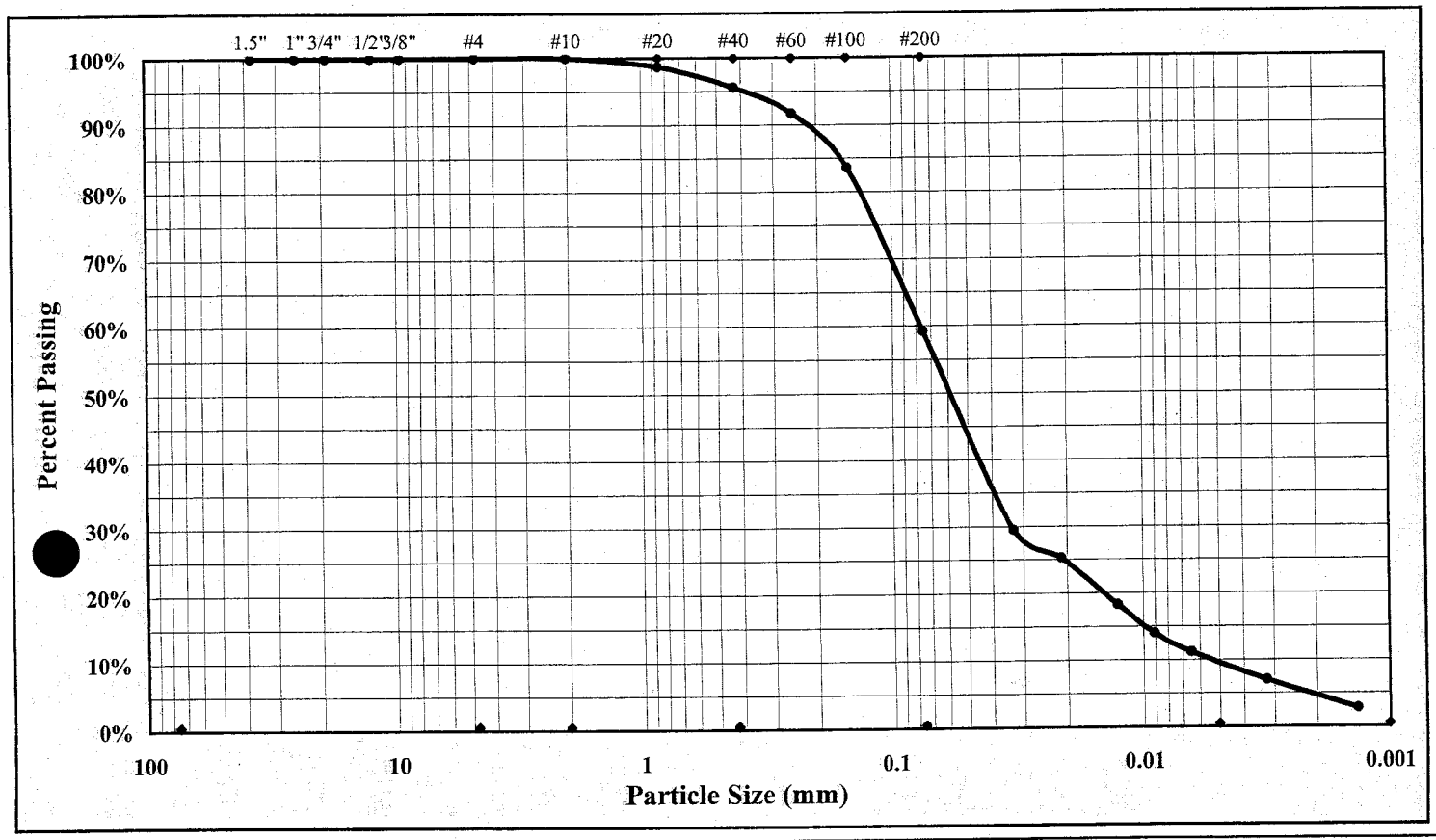

Cobbles	< 300 mm (12") and > 75 mm (3")	Fine Sand	< 0.425 mm and > 0.075 mm (#200)
Gravel	< 75 mm and > 4.75 mm (#4)	Silt	< 0.075 and > 0.005 mm
Coarse Sand	< 4.75 mm and >2.00 mm (#10)	Clay	< 0.005 mm
Medium Sand	< 2.00 mm and > 0.425 mm (#40)	Colloids	< 0.001 mm

Moisture Content		Gravel	0.0%	Liquid Limit	36
Silt & Clay (% Passing #200)	59.2%	Sand	40.8%	Plastic Limit	30
Maximum Particle Size	#10	Silt	49.5%	Plastic Index	6
Specific Gravity	2.801	Clay	9.7%	Colloids	2.8%

Description of Sand & Gravel Particles: Rounded ☐ Angular ☐ Hard & Durable ☐ Soft ☐ Weathered & Friable ☐

ASTM D 422: Particle Size Analysis of Soils
Dispersing Agent: Sodium Hexametaphosphate: 40 g./ Liter
Mechanical Stirring Apparatus (A) Length of Dispersion Period: 1 min.

References: ASTM D 854: Specific Gravity of Soils
ASTM D 421: Dry Preparation of Soil Samples
AS[illegible]D 2216: Laboratory Determination of Water (Moisture) Content of Soil and Rock by Mass
AS[illegible]D 4318: Liquid Limit, Plastic Limit, & Plastic Index of Soils
ASTM D 2487: Classification of Soils for Engineering Purposes (Unified Soil Classification System)

Technical Responsibility / Position: Mal Krajan Laboratory Supervisor

Liquid Limit, Plastic Limit, and Plastic Index

S&ME

Project #:	1264-02-576	Report Date:	January 22, 2003
Project Name:	Duke Power-Belews Creek Landfill	Test Date(s):	1/15/03-1/22/03
Client Name:	Duke Energy Corp.		
Client Address:	526 South Church Street, Charlotte, NC 28202		
Boring #: BC-3	Sample #: SS-5	Sample Date:	01/15/03
Location: Scrubber Waste L.F.	Offset:	Depth (ft):	18.5-19.4
Sample Description:	Tan Clayey Fine Sandy SILT (ML)		

Pan #		Liquid Limit						Plastic Limit		
	Test #	1	2	3	4	5	6	1	2	3
	Tare #	41	2	38				12	37713	
A	Tare Weight	8.24	8.02	8.07				6.49	6.56	
B	Wet Soil Weight + A	28.53	22.22	27.71				13.22	13.85	
C	Dry Soil Weight + A	23.15	18.50	22.73				11.66	12.18	
D	Water Weight (B-C)	5.38	3.72	4.98				1.56	1.67	
E	Dry Soil Weight (C-A)	14.91	10.48	14.66				5.17	5.62	
F	% Moisture Content (D/E)*100	36.1	35.5	34.0				30.2	29.7	
N	# OF DROPS	20	27	33						
LL	LL = F * FACTOR									
Ave.	Average							30.0		

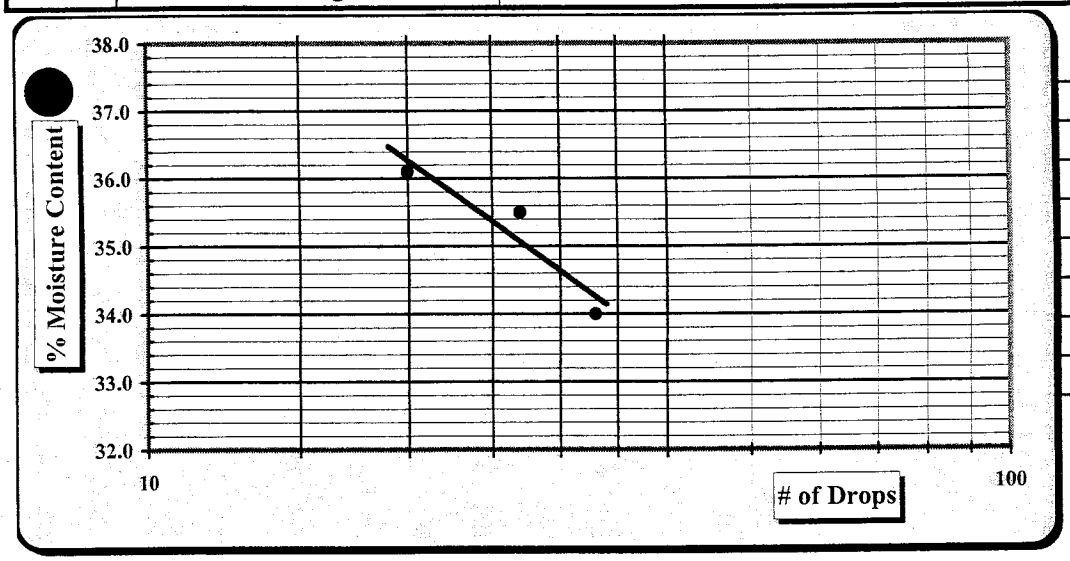

One Point Liquid Limit			
N	Factor	N	Factor
20	0.974	26	1.005
21	0.979	27	1.009
22	0.985	28	1.014
23	0.990	29	1.018
24	0.995	30	1.022
25	1.000		

Notes: Estimate the % Retained on the #40 Sieve

Special Sampling Methods:

Sample Preparation:	Wet Preparation ☐	Dry Preparation ☐	Air Dried ☒	NP, Non-Plastic	☐
Liquid limit Test:	Multipoint Method ☒	One-point Method ☐		Liquid Limit	36
Classification:	ASTM D 2487 ☒	AASHTO M 145 ☐		Plastic Limit	30
Liquid limit Test:	ASTM D 4318 ☒	AASHTO T 89 ☐		Plastic Index	6
Plastic limit Test:	ASTM D 4318 ☒	AASHTO T 90 ☐		Group Symbol	ML

Technician Name / Certification #: Tom Savanpridi

Technical Responsibility / Position: Mal Krajan Laboratory Supervisor

Laboratory Record Version 4.0

Report Date: January 22, 2003

S&ME

Particle Size Analysis of Soils

Project #:	1264-02-576	Test Date(s):	1/15/03-1/22/03
Project Name:	Duke Power-Belews Creek Landfill		
Client Name:	Duke Energy Corp.		
Client Address:	526 South Church Street, Charlotte, NC 28202		

Liquid Limit:	36
Plastic Limit:	30
Plastic Index:	6

Boring #: BC-3 Sample #: SS-5 Sample Date: 01/15/03

Location: Scrubber Waste L.F. Offset: Depth (ft): 18.5-19.4

Sample Description: Tan Clayey Fine Sandy SILT (ML)

Pan #:	S-29	Beaker #:	B-5
Hydrometer Jar #:			24
Pan Tare Weight (grams):			8.04
Total Sample Wet Wt. + tare wt. (grams):			231.19
Weight of Total Sample Air Dried:			223.15
Weight of Air Dried Hydrometer Sample (g):			69.32
Total Sample Oven Dried:			222.35
Hydrometer Sample Oven Dried (W):			69.07
% Passing #10:			100.0%
Correction Factor a (Table 1):			0.97

Specific Gravity:		2.801	
Pan # (washed sample):		S-7	
Moisture Content		Hygroscopic	Natural
	Tare #	B-2	
A	Tare Wt.	13.85	
B	Wet Wt. + A	27.87	
C	Dry Wt. + A	27.82	
D	Water Wt. (B-C)	0.05	
E	Dry Wt.(C-A)	13.97	
	% Moisture (100 x D/E)	0.36%	

Sieve	Retained Wt.	Percent Passing	
3.0"	0.00	Soil Mortar (portion passing the #10 sieve)	100.0%
1.5"	0.00		100.0%
1.0"	0.00		100.0%
3/4"	0.00		100.0%
1/2"	0.00		100.0%
3/8"	0.00		100.0%
#4	0.00		100.0%
#10	0.00	**100.0%**	100.0%
#20	0.89	98.7%	98.7%
#40	3.07	95.6%	95.6%
#60	5.71	91.7%	91.7%
#100	11.34	83.6%	83.6%
#200	28.21	59.2%	59.2%

Notes: Description of Sand & Gravel Particles: Rounded ☐ Angular ☐ Hard & Durable ☐ Soft ☐ Weathered & Friable ☐

Maximum Particle Size:	#10		Total Sand:	40.8%	< 4.74 mm and > 0.075 mm	Type: Mechanical Stirring Apparatus (A)
% Gravel:	0.0%	< 75 mm and > 4.75 mm	Silt & Clay:	59.2%	< 0.075	Dispersion Time: 1 min.
Coarse Sand:	0.0%	< 4.75 mm and > 2.00 mm	Silt:	49.5%	< 0.075 and > 0.005 mm	Sodium Hexametaphosphate: 40 g./ Liter
Medium Sand:	4.4%	< 2.00 mm and > 0.425 mm	Clay:	9.7%	< 0.005 mm	
Fine Sand:	36.4%	< 0.425 mm and > 0.075 mm	Colloids:	2.8%	< 0.001 mm	Hydrometer: 151H ☐ 152H ☒

Time		Temp.	Hydrometer	Corrections		Hydrometer	Percent Passing		Table 2	Table 3	Diameter
Clock	T (Min.)	(°C)	Reading	Control Cylinder	Composite Correction	R	P(-#10) = (R x a / W) x 100	P (total) = P x % Passing #10	L	K	D = K x ((L/T)^1/2
10:00	2	21.6	28.0	7.0	6.3	21.0	29.5%	29.5%	12.9	0.01291	0.03279
10:03	5	21.6	25.0	7.0	6.3	18.0	25.3%	25.3%	13.3	0.01291	0.02106
10:13	15	21.6	20.0	7.0	6.3	13.0	18.3%	18.3%	14.2	0.01291	0.01256
10:28	30	21.6	17.0	7.0	6.3	10.0	14.0%	14.0%	14.7	0.01291	0.00904
10:58	60	21.7	15.0	7.0	6.3	8.0	11.2%	11.2%	15.0	0.01291	0.00646
2:08	250	21.6	12.0	7.0	6.3	5.0	7.0%	7.0%	15.5	0.01291	0.00321
10:00	1440	22.1	9.0	7.0	6.4	2.0	2.8%	2.8%	16.0	0.01276	0.00135

Technician Name / Certification #

Tom Savanpridi

References:

ASTM D 421: Dry Preparation of Soil Samples

ASTM D 2216: Laboratory Determination of Water (Moisture) Content of Soil and Rock by Mass

ASTM D 4318: Liquid Limit, Plastic Limit, & Plastic Index of Soils

ASTM D 2487: Classification of Soils for Engineering Purposes (Unified Soil Classification System)

ASTM D 422: Particle Size Analysis of Soils

ASTM D 854: Specific Gravity of Soils

Technical Responsibility: Mal Krajan Position: Laboratory Supervisor

S&ME

Specific Gravity of Soils

ASTM D 854

Project #: 1264-02-576
Project Name: Duke Power - Belews Cr. Landfill
Client Name: Duke Energy Corp.
Client Address: 526 South Street, Charlotte, NC 28202

Report Date: 1/20/03
Test Date(s) 1/15/03-1/20/03

Boring No. BC-3 Sample No. SS-5 Sample Date: NA
Location: Scrubber Waste L.F. Offset: Elevation (ft): NA
Sample Description: Tan Clayey Fine Sandy SILT (ML)
Percent of Soil Passing the #4 Sieve: Material Excluded: Plus # 4 Material (%)
LL = PL = PI =

	Pychnometer #	**105**	**Balance ID#:** 01001	Radability:	**.01 gram**
V_p	Pychnometer Volume (V_p)	**499.04 ml.**		Calibration Date:	**9/17/02**
PM	Pychnometer Mass	**194.32 g.**	**Balance Verification**		
M_p	Ave. Pychnometer Mass (Mp)	**194.32 g.**		Mass	**500 gram**
[PM-M_p]	Verify Pychnometer Mass	**g.**		Mass Determination	**500.00**

If [PM-M_p] is greater than .06 grams recalibrate the dry mass of the pychnometer

Method A: Moist Specimens ☒ Method B: Oven-dried Specimens ☐

Method A: Moist Specimens

	Initial Moisture Content	Tare #:	
A	Tare Weight		
B	Wet Wt + Tare Wt		
C	Dry Wt. + Tare Wt.		
D	Water Weight	B-C	
E	Dry Weight	C-A	
F	**Moisture Content**	100*D/E	

Target Dry Mass (see Table 1 ASTM D854)	Low Limit	High Limit
Target Wet Mass		

Note: Deviation

Wet Mass of test specimen _____ grams

Method B: Oven-dried Specimens

Initial Dry Mass of test specimen _____ grams

Note: Deviation

$M_{psw;t}$ Mass of the Pychnometer, soil, and water **726.77** grams

	Mass of Dry Soil (grams)					
		Tare #	X-42	T_t	Test Temperature T_t	**21.2 °C**
A	Tare Weight		186.67	K	Temperature Coefficient at T_t	**0.99974**
C	Dry Wt. + Tare Wt.		240.21	K	Temperature Coefficient at 23°C	**0.99933**
M_s	Dry Weight	C-A	**53.54**	$p_{w;t}$	Density of Water at T_t	**0.99795** g./ml.
					See Table 2 ASTM D 854	

$M_{pw;t}$	Mass of the Pychnometer and water at T_t	$M_{pw;t} = M_p + (V_p \times p_{w;t})$	**692.34** grams
G_t	Specific Gravity of tSoil Solids at the T_t	$G_t = M_s / (M_{pw;t} - (M_{psw;t} - M_s))$	**2.802**
G	Specific Gravity of Soil Solids at the 20°C	$G = K \times G_t$	**2.801**

Soils containing plus #4 material tested per ASTM C 127:

Note: Deviation

R % of Soil retained on the #4 sieve _____
P % of Soil passing the #4 sieve **100.0%**

G_{+4} Apparent Specific Gravity of plus #4 material at the 23°C per ASTM C127 _____
Apparent Specific Gravity of plus #4 material corrected to 20°C _____

G_{total} The Average total sample Specific Gravity

$$G_{total} = \frac{1}{\frac{R}{100-G_{+4}} + \frac{P}{100-G}} = 2.801$$

References: ASTM D854 Specific Gravity of Soil Solids by Water Pychnometer
ASTM D 2216: Laboratory Determination of Water (Moisture) Content of Soil and Rock by Mass
ASTM C 127: Specific Gravity and Absorption of Coarse Aggregates

Technician Name / Certification #: Tom S.
Technical Responsibility / Position: Mal Krajan Laboratory Supervisor

Particle Size Analysis of Soils

ASTM D 422

S&ME

S&ME Project #:	**1054-04-955**	Report Date:	08/02/2005
Project Name:	**Belew Creek Steam Plant**	Test Date(s):	07/20 - 07/26/2005
Client Name:	Duke Energy		
Client Address:			

Boring #:	BC-4	Sample #:	SS-9 - SS-10	Sample Date:	NA
Location:	Site Borehole	Offset:	NA	Depth (ft):	38.5-43.6
Sample Description:	Tan-Yellow Clayey Fine Sandy SILT (ML)				

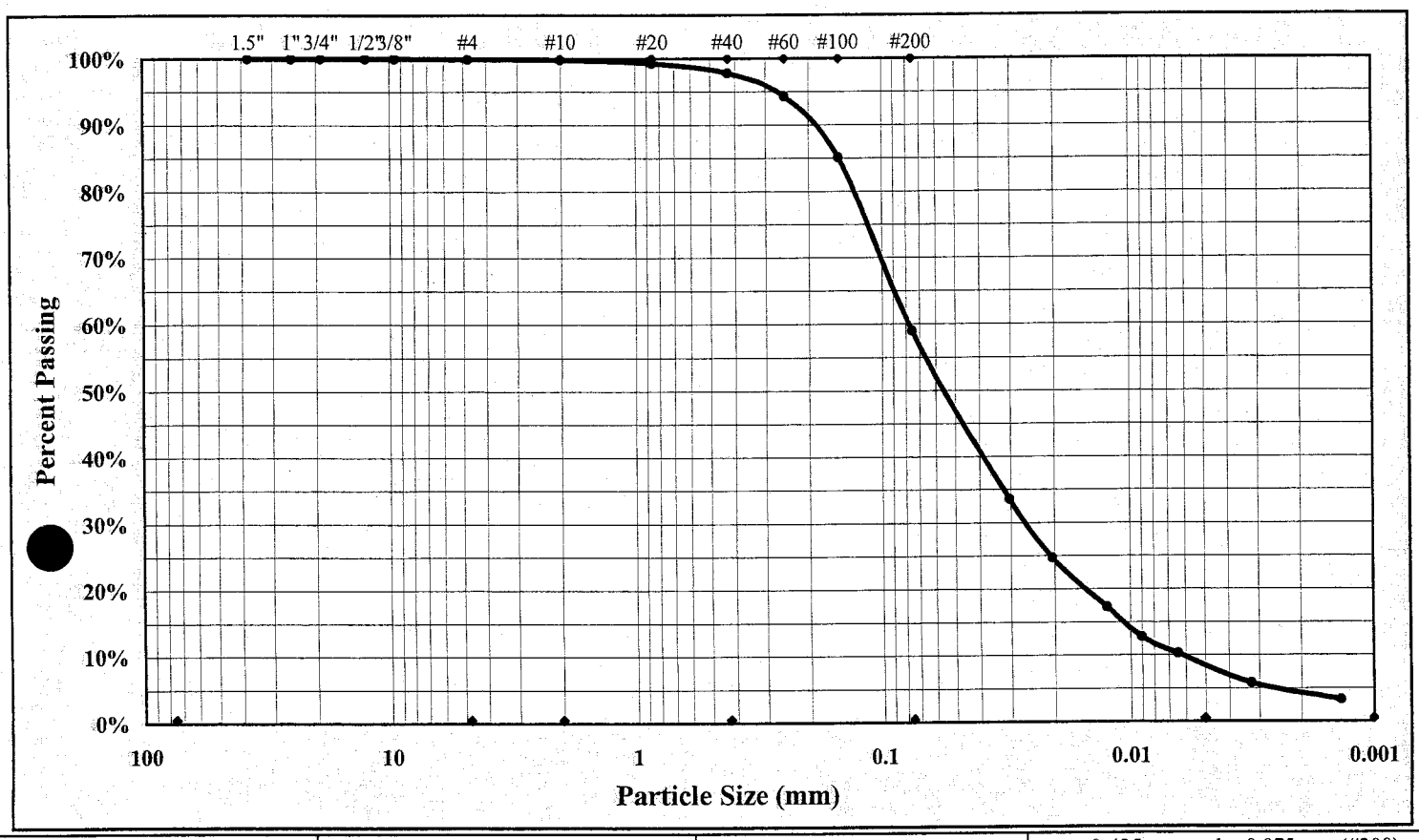

Cobbles	< 300 mm (12") and > 75 mm (3")	Fine Sand	< 0.425 mm and > 0.075 mm (#200)
Gravel	< 75 mm and > 4.75 mm (#4)	Silt	< 0.075 and > 0.005 mm
Coarse Sand	< 4.75 mm and >2.00 mm (#10)	Clay	< 0.005 mm
Medium Sand	< 2.00 mm and > 0.425 mm (#40)	Colloids	< 0.001 mm

Maximum Particle Size	3/8"	Gravel	0.1%	Silt	51.0%
Silt & Clay (% Passing #200)	59.0%	Sand	40.9%	Clay	8.0%
Apparent Relative Density	2.665	Moisture Content		Colloids	3.3%
Liquid Limit	34	Plastic Limit	24	Plastic Index	10

Description of Sand & Gravel Particles Rounded ☐ Angular ☐ Hard & Durable ☐ Soft ☐ Weathered & Friable ☐

Mechanical Stirring Apparatus (A) Length of Dispersion Period: 1 min. Dispersing Agent: Sodium Hexametaphosphate: 40 g./ Liter

References: ASTM D 422: Particle Size Analysis of Soils
ASTM D 421: Dry Preparation of Soil Samples
ASTM D 4318: Liquid Limit, Plastic Limit, & Plastic Index of Soils
ASTM D 854: Specific Gravity of Soils
ASTM D 2487: Classification of Soils for Engineering Purposes (Unified Soil Classification System)

Technical Responsibility: Mal Krajan — Signature — Laboratory Supervisor — Position

Liquid Limit, Plastic Limit, and Plastic Index

S&ME

Project #: **1054-04-955**
Project Name: Belews Creek Steam Plant
Client Name: Duke Energy
Client Address:

Report Date: 8/1/2005
Test Date(s): 07/20 - 07/26/2005

Boring #: BC-4 Sample #: SS-9 - SS-10 Sample Date: NA
Location: Site Borehole Offset: NA Depth (ft): 38.5-43.6
Sample Description: Tan-Yellow Clayey Fine Sandy SILT (ML)

Pan #		Liquid Limit						Plastic Limit		
	Test #	1	2	3	4	5	6	1	2	3
	Tare #	34	40	23				22	13	
A	Tare Weight	20.92	21.04	21.11				21.05	21.01	
B	Wet Soil Weight + A	41.00	36.28	33.86				32.07	30.41	
C	Dry Soil Weight + A	36.04	32.33	30.49				29.94	28.56	
D	Water Weight (B-C)	4.96	3.95	3.37				2.13	1.85	
E	Dry Soil Weight (C-A)	15.12	11.29	9.38				8.89	7.55	
F	% Moisture Content (D/E)*100	32.8%	35.0%	35.9%				24.0%	24.5%	
N	# OF DROPS	30	23	17				*Moisture Contents determined by ASTM D 2216*		
LL	LL = F * FACTOR									
Ave.	Average							24.3%		

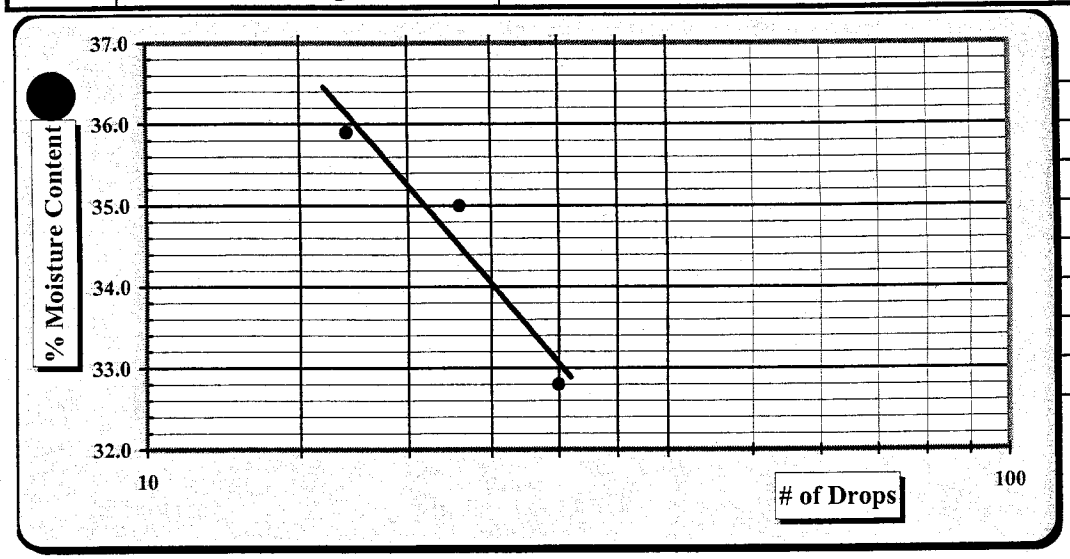

One Point Liquid Limit			
N	Factor	N	Factor
20	0.974	26	1.005
21	0.979	27	1.009
22	0.985	28	1.014
23	0.990	29	1.018
24	0.995	30	1.022
25	1.000		

Notes: Estimate the % Retained on the #40 Sieve

Special Sampling Methods:

Sample Preparation:	Wet Preparation ☐	Dry Preparation ☐	Air Dried ☒	NP, Non-Plastic	☐
Liquid limit Test:	Multipoint Method ☒	One-point Method ☐		Liquid Limit	34
Classification:	ASTM D 2487 ☒	AASHTO M 145 ☐		Plastic Limit	24
Liquid limit Test:	ASTM D 4318 ☒	AASHTO T 89 ☐		Plastic Index	10
Plastic limit Test:	ASTM D 4318 ☒	AASHTO T 90 ☐		Group Symbol	ML

Technician Name: Chana Savanapridi 104-03-0703
Certification #

Technical Responsibility: Mal Krajan Signature Laboratory Supervisor
Position

Particle Size Analysis of Soils

ASTM D 422

S&ME

Project #: **1054-04-955**
Project Name: Belew Creek Steam Plant
Client Name: Duke Energy
Client Address:

Test Date(s): 07/20 - 07/26/2005
Report Date: 08/02/2005

Boring #: BC-4 Sample #: SS-9 - SS-10 Sample Date: NA
Location: Site Borehole Offset: NA Depth (ft): 38.5-43.6
Sample Description: Tan-Yellow Clayey Fine Sandy SILT (ML)

Pan #:	67	Beaker #:	BE8
Hydrometer Jar #:			8
Pan Tare Weight (grams):			9.78
Total Sample Air Dried Wt. + tare wt. (grams):			310.20
Weight of Total Sample Air Dried:			300.42
Weight of Air Dried Hydrometer Sample (g):			100.76
Total Sample Oven Dried:			298.87
Hydrometer Sample Oven Dried (W):			100.24
% Passing #10:			99.8%
Correction Factor a (Table 1):			1.00

Apparent Relative Density 2.665

	Moisture Content	Hygroscopic	Natural
	Tare #	34	
A	Tare Wt.	13.60	
B	Wet Wt. + A	27.24	
C	Dry Wt. + A	27.17	
D	Water Wt. (B-C)	0.07	
E	Dry Wt. (C-A)	13.57	
	% Moisture (100 x D/E)	0.52%	

Sieve	Retained Wt.	Percent Passing	
3.0"	0.00	Pan # (washed)	100.0%
1.5"	0.00		100.0%
1.0"	0.00		100.0%
3/4"	0.00	30	100.0%
1/2"	0.00		100.0%
3/8"	0.00		100.0%
#4	0.29	Soil Mortar	99.9%
#10	0.62	**100.0%**	99.8%
#20	0.54	99.5%	99.3%
#40	2.02	98.0%	97.8%
#60	5.48	94.5%	94.3%
#100	14.72	85.3%	85.1%
#200	40.96	59.1%	59.0%

Notes: Description of Sand & Gravel Particles — Rounded ☐ Angular ☐ Hard & Durable ☐ Soft ☐ Weathered & Friable ☐

Maximum Particle Size:	3/8"		Total Sand:	40.9%	< 4.74 mm and > 0.075 mm	Type: Mechanical Stirring Apparatus (A)
% Gravel:	0.1%	< 75 mm and > 4.75 mm	Silt & Clay:	59.0%	< 0.075	Dispersion Time: 1 min.
Coarse Sand:	0.1%	< 4.75 mm and > 2.00 mm	Silt:	51.0%	< 0.075 and > 0.005 mm	Sodium Hexametaphosphate: 40 g./ Liter
Medium Sand:	2.0%	< 2.00 mm and > 0.425 mm	Clay:	8.0%	< 0.005 mm	
Fine Sand:	38.8%	< 0.425 mm and > 0.075 mm	Colloids:	3.3%	< 0.001 mm	**Control Cylinder** ☐ **Composite Correction** ☒

Liquid Limit **34** Plastic Limit **24** Plastic Index **10** Hydrometer: 151H ☐ 152H ☒

Time		Temp.	Hydrometer	Corrections		Hydrometer	Percent Passing		Effective Depth	Table 3	Diameter
Clock	T (Min.)	(0.5 °C)	Reading	Control Cylinder	Composite Correction	R	P(-#10) = (R x a / W) x 100	P (total) = P x % Passing #10	L	K	D = K x ((L/T)^1/2
2:11	2	23.8	38.0	4.2	6.80	33.80	33.7%	33.6%	10.8	0.01304	0.03030
2:14	5	23.8	29.0	4.2	6.80	24.80	24.7%	24.7%	12.2	0.01304	0.02037
2:24	15	23.8	21.5	4.2	6.80	17.30	17.3%	17.3%	13.5	0.01304	0.01237
2:39	30	23.7	17.0	4.2	6.70	12.80	12.8%	12.8%	14.2	0.01304	0.00897
3:09	60	23.6	14.5	4.2	6.70	10.30	10.3%	10.3%	14.6	0.01304	0.00643
6:19	250	23.9	10.0	4.2	6.80	5.80	5.8%	5.8%	15.3	0.01304	0.00323
2:11	1440	24.3	7.5	4.2	6.90	3.30	3.3%	3.3%	15.8	0.01304	0.00137

References: ASTM D 422: Particle Size Analysis of Soils ASTM D 421: Dry Preparation of Soil Samples ASTM D 854: Specific Gravity of Soils
ASTM D 4318: Liquid Limit, Plastic Limit, & Plastic Index of Soils ASTM D 2487: Classification of Soils for Engineering Purposes (Unified Soil Classification System)

Effective Depth (cm)
L=L1+0.5(L2-(VB/A))
(152H) .164cm per increment,
V_B=67.0cm^3, L_2=14cm, A=27.8cm^2

Technician Name: Chana Savanapridi 104-03-0703 *Certification #*

Technical Responsibility: Mal Krajan *Signature* *Laboratory Supervisor* *Position*

Particle Size Analysis of Soils

ASTM D 422

S&ME

S&ME Project #:	**1054-04-955**	Report Date:	08/02/2005
Project Name:	**Belew Creek Steam Plant**	Test Date(s):	07/20 - 07/26/2005
Client Name:	Duke Energy		
Client Address:			

Boring #:	BC-9	Sample #:	SS-1	Sample Date:	NA
Location:	Site Borehole	Offset:	NA	Depth (ft):	0-0.4
Sample Description:	Tan Silty Clayey Medium to Fine SAND (SC-SM)				

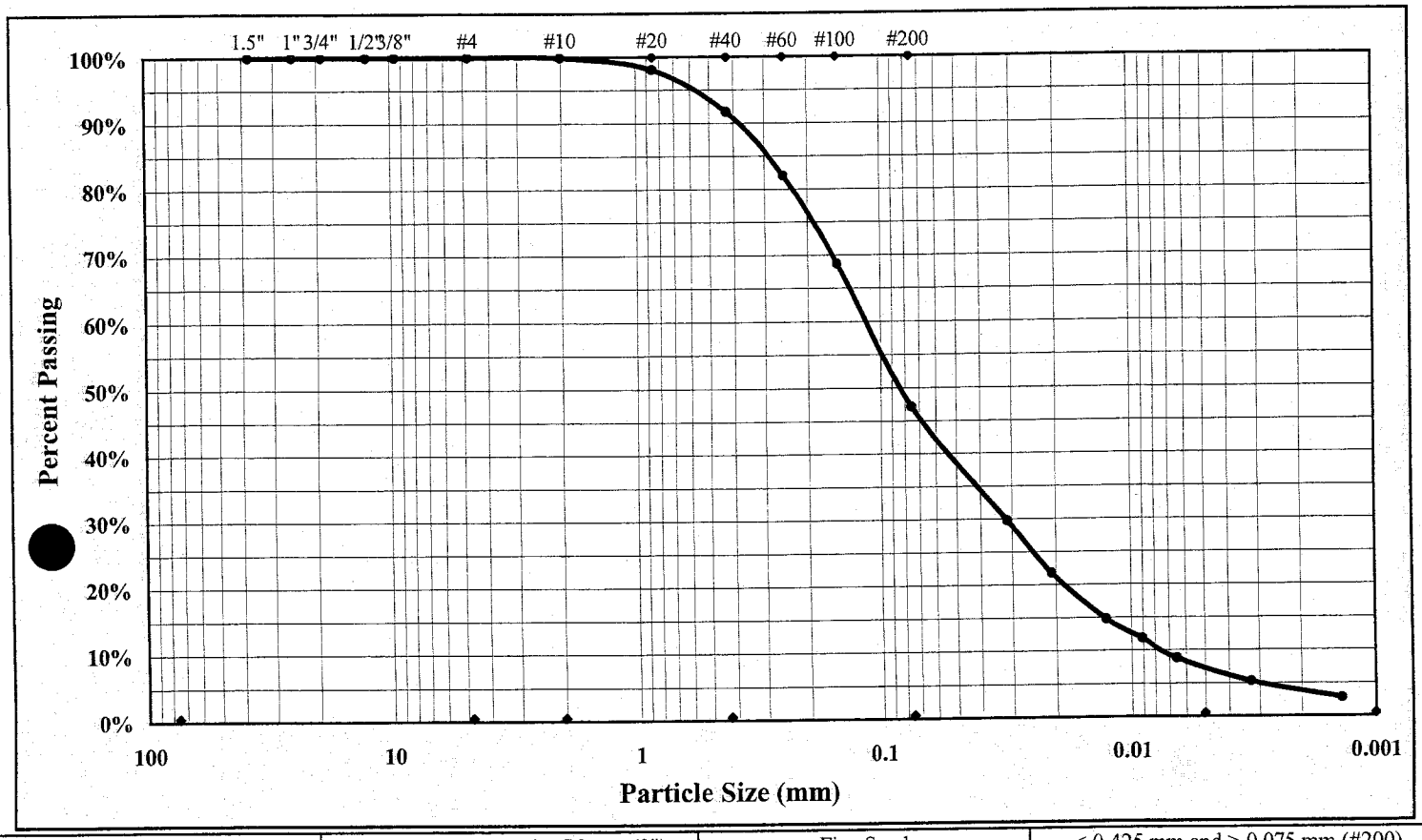

Cobbles	< 300 mm (12") and > 75 mm (3")	Fine Sand	< 0.425 mm and > 0.075 mm (#200)
Gravel	< 75 mm and > 4.75 mm (#4)	Silt	< 0.075 and > 0.005 mm
Coarse Sand	< 4.75 mm and >2.00 mm (#10)	Clay	< 0.005 mm
Medium Sand	< 2.00 mm and > 0.425 mm (#40)	Colloids	< 0.001 mm

Maximum Particle Size	#4	Gravel	0.0%	Silt	39.7%
Silt & Clay (% Passing #200)	47.2%	Sand	52.8%	Clay	7.5%
Apparent Relative Density	2.665	Moisture Content		Colloids	2.8%
Liquid Limit	27	Plastic Limit	21	Plastic Index	6

Description of Sand & Gravel Particles Rounded ☐ Angular ☐ Hard & Durable ☐ Soft ☐ Weathered & Friable ☐

Mechanical Stirring Apparatus (A) Length of Dispersion Period: 1 min. Dispersing Agent: Sodium Hexametaphosphate: 40 g./ Liter

References: ASTM D 422: Particle Size Analysis of Soils ASTM D 421: Dry Preparation of Soil Samples
ASTM D 4318: Liquid Limit, Plastic Limit, & Plastic Index of Soils ASTM D 854: Specific Gravity of Soils
ASTM D 2487: Classification of Soils for Engineering Purposes (Unified Soil Classification System)

Technical Responsibility: Mal Krajan Signature Laboratory Supervisor Position

S&ME

Liquid Limit, Plastic Limit, and Plastic Index

Project #: **1054-04-955**
Project Name: Belews Creek Steam Plant
Client Name: Duke Energy
Client Address:

Report Date: 8/1/2005
Test Date(s): 07/20 - 07/26/2005

Boring #: BC-9 Sample #: SS-1 Sample Date: NA
Location: Site Borehole Offset: NA Depth (ft): 0-0.4
Sample Description: Tan Silty Clayey Medium to Fine SAND (SC-SM)

Pan #		Liquid Limit						Plastic Limit		
	Test #	1	2	3	4	5	6	1	2	3
	Tare #	5	32	3				17	18	
A	Tare Weight	15.24	18.39	18.40				21.02	22.01	
B	Wet Soil Weight + A	27.18	27.82	28.60				30.28	29.73	
C	Dry Soil Weight + A	24.75	25.71	26.43				28.67	28.36	
D	Water Weight (B-C)	2.43	2.11	2.17				1.61	1.37	
E	Dry Soil Weight (C-A)	9.51	7.32	8.03				7.65	6.35	
F	% Moisture Content (D/E)*100	25.6%	28.8%	27.0%				21.0%	21.6%	
N	# OF DROPS	28	15	26				*Moisture Contents determined by ASTM D 2216*		
LL	LL = F * FACTOR									
Ave.	Average							21.3%		

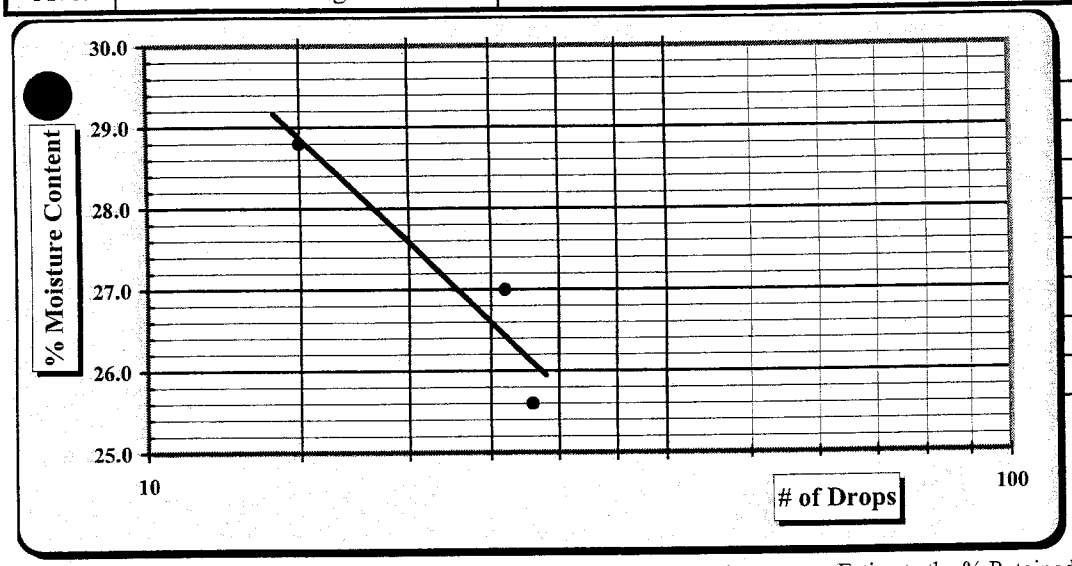

One Point Liquid Limit			
N	Factor	N	Factor
20	0.974	26	1.005
21	0.979	27	1.009
22	0.985	28	1.014
23	0.990	29	1.018
24	0.995	30	1.022
25	1.000		

Notes: Estimate the % Retained on the #40 Sieve

Special Sampling Methods:

Sample Preparation:	Wet Preparation ☐	Dry Preparation ☐	Air Dried ☒	NP, Non-Plastic	☐
Liquid limit Test:	Multipoint Method ☒	One-point Method ☐		Liquid Limit	27
Classification:	ASTM D 2487 ☒	AASHTO M 145 ☐		Plastic Limit	21
Liquid limit Test:	ASTM D 4318 ☒	AASHTO T 89 ☐		Plastic Index	6
Plastic limit Test:	ASTM D 4318 ☒	AASHTO T 90 ☐		Group Symbol	SC-SM

Technician Name: Chana Savanapridi 104-03-0703 (Certification #)

Technical Responsibility: Mal Krajan (Signature) Laboratory Supervisor (Position)

Particle Size Analysis of Soils

ASTM D 422

S&ME

Project #: 1054-04-955
Project Name: Belew Creek Steam Plant
Client Name: Duke Energy
Client Address:

Test Date(s): 07/20 - 07/26/2005
Report Date: 08/02/2005

Boring #: BC-9 Sample #: SS-1 Sample Date: NA
Location: Site Borehole Offset: NA Depth (ft): 0-0.4
Sample Description: Tan Silty Clayey Medium to Fine SAND (SC-SM)

Pan #:	206	Beaker #:	X-6
Hydrometer Jar #:			20
Pan Tare Weight (grams):			8.17
Total Sample Air Dried Wt. + tare wt. (grams):			165.42
Weight of Total Sample Air Dried:			157.25
Weight of Air Dried Hydrometer Sample (g):			100.06
Total Sample Oven Dried:			156.97
Hydrometer Sample Oven Dried (W):			99.88
% Passing #10:			99.9%
Correction Factor a (Table 1):			1.00

Apparent Relative Density 2.665

	Moisture Content	Hygroscopic	Natural
	Tare #	53	
A	Tare Wt.	20.70	
B	Wet Wt. + A	31.74	
C	Dry Wt. + A	31.72	
D	Water Wt. (B-C)	0.02	
E	Dry Wt. (C-A)	11.02	
	% Moisture (100 x D/E)	0.18%	

Sieve	Retained Wt.	Percent Passing	
3.0"	0.00	Pan # (washed)	100.0%
1.5"	0.00		100.0%
1.0"	0.00		100.0%
3/4"	0.00	206	100.0%
1/2"	0.00		100.0%
3/8"	0.00		100.0%
#4	0.00	Soil Mortar	100.0%
#10	0.15	**100.0%**	99.9%
#20	1.76	98.2%	98.1%
#40	8.15	91.8%	91.7%
#60	17.79	82.2%	82.1%
#100	31.21	68.8%	68.7%
#200	52.78	47.2%	47.2%

Notes: Description of Sand & Gravel Particles — Rounded ☐ Angular ☐ Hard & Durable ☐ Soft ☐ Weathered & Friable ☐

Maximum Particle Size:	#4	
% Gravel:	0.0%	< 75 mm and > 4.75 mm
Coarse Sand:	0.1%	< 4.75 mm and > 2.00 mm
Medium Sand:	8.2%	< 2.00 mm and > 0.425 mm
Fine Sand:	44.5%	< 0.425 mm and > 0.075 mm

Total Sand:	52.8%	< 4.74 mm and > 0.075 mm
Silt & Clay:	47.2%	< 0.075
Silt:	39.7%	< 0.075 and > 0.005 mm
Clay:	7.5%	< 0.005 mm
Colloids:	2.8%	< 0.001 mm

Type: Mechanical Stirring Apparatus (A)
Dispersion Time: 1 min.
Sodium Hexametaphosphate: 40 g./ Liter

Control Cylinder ☐ **Composite Correction** ☒

Liquid Limit **27** Plastic Limit **21** Plastic Index **6** Hydrometer: 151H ☐ 152H ☒

Time		Temp.	Hydrometer	Corrections		Hydrometer	Percent Passing		Effective Depth	Table 3	Diameter
Clock	T (Min.)	(0.5 °C)	Reading	Control Cylinder	Composite Correction	R	P(-#10) = (R x a / W) x 100	P (total) = P x % Passing #10	L	K	D = K x ((L/T)^1/2
2:00	2	23.8	34.0	4.2	6.80	29.80	29.8%	29.8%	11.4	0.01304	0.03113
2:03	5	23.6	26.0	4.2	6.70	21.80	21.8%	21.8%	12.7	0.01304	0.02078
2:13	15	23.7	19.0	4.2	6.70	14.80	14.8%	14.8%	13.9	0.01304	0.01255
2:28	30	23.7	16.0	4.2	6.70	11.80	11.8%	11.8%	14.4	0.01304	0.00903
2:58	60	23.6	13.0	4.2	6.70	8.80	8.8%	8.8%	14.9	0.01304	0.00650
6:08	250	23.9	9.5	4.2	6.80	5.30	5.3%	5.3%	15.4	0.01304	0.00324
2:00	1440	24.5	7.0	4.2	6.90	2.80	2.8%	2.8%	15.8	0.01304	0.00137

References: ASTM D 422: Particle Size Analysis of Soils; ASTM D 421: Dry Preparation of Soil Samples; ASTM D 854: Specific Gravity of Soils; ASTM D 4318: Liquid Limit, Plastic Limit, & Plastic Index of Soils; ASTM D 2487: Classification of Soils for Engineering Purposes (Unified Soil Classification System)

Effective Depth (cm)
L=L1+0.5(L2-(VB/A))
(152H) .164cm per increment,
V_B=67.0cm^3, L_2=14cm, A=27.8cm^2

Technician Name: Chana Savanapridi — 104-03-0703 *Certification #*

Technical Responsibility: Mal Krajan — *Signature* — *Laboratory Supervisor* *Position*

S&ME, INC. **3109 Spring Forest Road, Raleigh, N.C. 27616**

BC-9 SS-1 Classification

Particle Size Analysis of Soils

ASTM D 422

S&ME

S&ME Project #: **1264-02-576**
Project Name: **Duke Power-Belews Creek Landfill**
Client Name: Duke Energy Corp.
Client Address: 3195 Pine Hall Road, Belews Creek, NC 27009

Report Date: January 22, 2003
Test Date(s): 1/15/03-1/22/03

Boring #:	BC-10	Sample #:	SS-7	Sample Date:	NA
Location:		Offset:		Depth (ft):	23.5 - 25.0
Sample Description:	Tan Clayey Fine Sandy SILT (ML)				

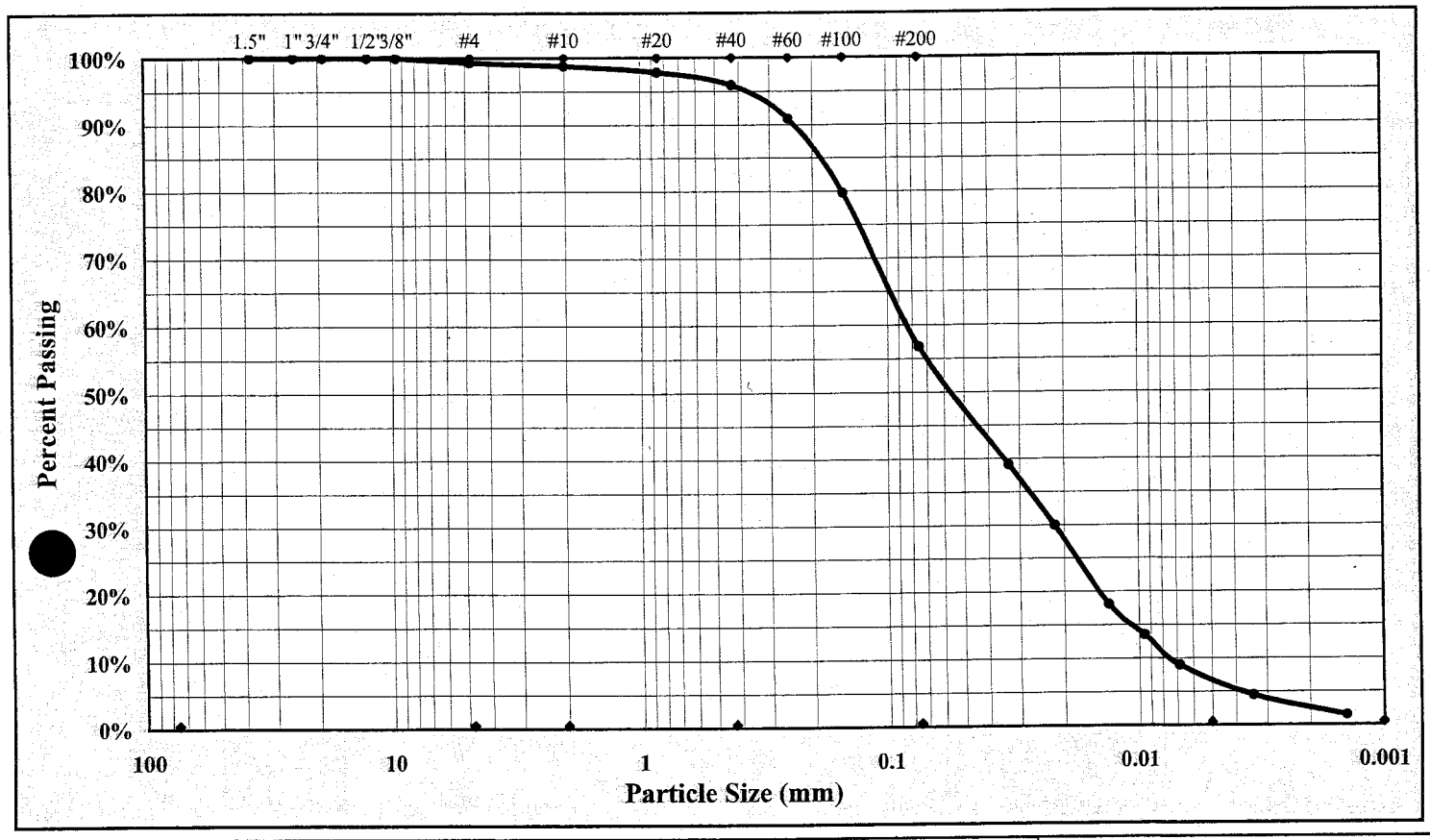

Cobbles	< 300 mm (12") and > 75 mm (3")	Fine Sand	< 0.425 mm and > 0.075 mm (#200)
Gravel	< 75 mm and > 4.75 mm (#4)	Silt	< 0.075 and > 0.005 mm
Coarse Sand	< 4.75 mm and >2.00 mm (#10)	Clay	< 0.005 mm
Medium Sand	< 2.00 mm and > 0.425 mm (#40)	Colloids	< 0.001 mm

Moisture Content		Gravel	0.7%	Liquid Limit	35
Silt & Clay (% Passing #200)	56.8%	Sand	42.5%	Plastic Limit	28
Maximum Particle Size	3/8"	Silt	50.4%	Plastic Index	7
Specific Gravity	2.666	Clay	6.4%	Colloids	1.5%

Description of Sand & Gravel Particles: Rounded ☐ Angular ☐ Hard & Durable ☐ Soft ☐ Weathered & Friable ☒

ASTM D 422: Particle Size Analysis of Soils
Dispersing Agent: Sodium Hexametaphosphate: 40 g./ Liter
Mechanical Stirring Apparatus (A) Length of Dispersion Period: 1 min.

References: ASTM D 854: Specific Gravity of Soils
ASTM D 421: Dry Preparation of Soil Samples
ASTM D 2216: Laboratory Determination of Water (Moisture) Content of Soil and Rock by Mass
ASTM D 4318: Liquid Limit, Plastic Limit, & Plastic Index of Soils
ASTM D 2487: Classification of Soils for Engineering Purposes (Unified Soil Classification System)

Technical Responsibility / Position: Mal Krajan Laboratory Supervisor

Liquid Limit, Plastic Limit, and Plastic Index

S&ME

Project #:	1264-02-576	Report Date:	January 22, 2003
Project Name:	Duke Power-Belews Creek Landfill	Test Date(s):	1/15/03-1/22/03
Client Name:	Duke Energy Corp.		
Client Address:	3195 Pine Hall Road, Belews Creek, NC 27009		
Boring #: BC-10	Sample #: SS-7	Sample Date:	NA
Location:	Offset:	Depth (ft):	23.5 - 25.0
Sample Description:	Tan Clayey Fine Sandy SILT (ML)		

Pan #		Liquid Limit						Plastic Limit		
	Test #	1	2	3	4	5	6	1	2	3
	Tare #	261	31	34				98	716	
A	Tare Weight	8.32	8.01	8.46				6.43	6.53	
B	Wet Soil Weight + A	26.41	21.96	28.15				13.60	14.67	
C	Dry Soil Weight + A	21.43	18.40	22.93				12.07	12.89	
D	Water Weight (B-C)	4.98	3.56	5.22				1.53	1.78	
E	Dry Soil Weight (C-A)	13.11	10.39	14.47				5.64	6.36	
F	% Moisture Content (D/E)*100	38.0	34.3	36.1				27.1	28.0	
N	# OF DROPS	18	28	22						
LL	LL = F * FACTOR									
Ave.	Average							27.6		

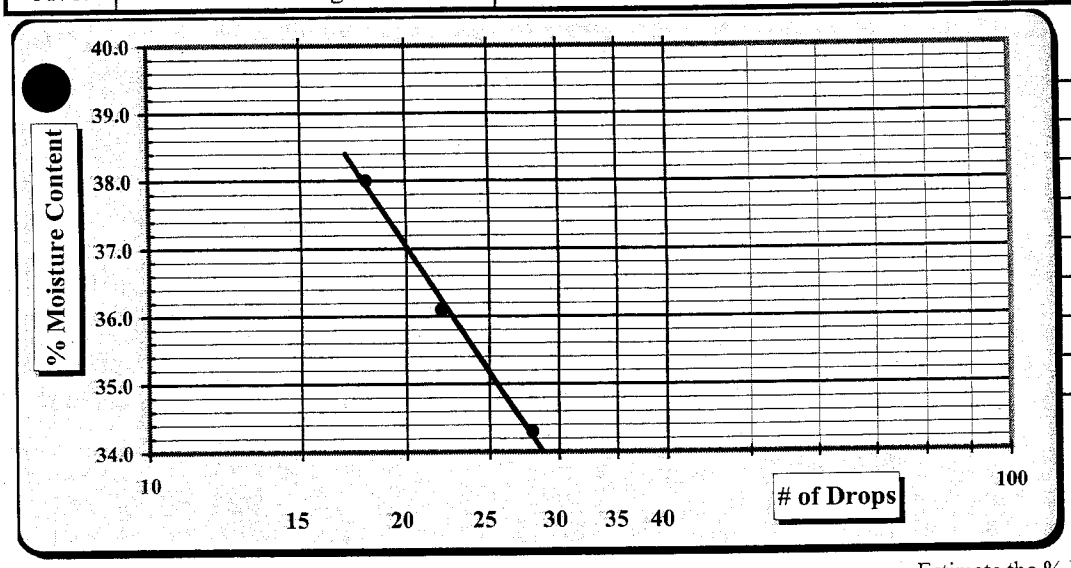

One Point Liquid Limit			
N	Factor	N	Factor
20	0.974	26	1.005
21	0.979	27	1.009
22	0.985	28	1.014
23	0.990	29	1.018
24	0.995	30	1.022
25	1.000		

Notes: Estimate the % Retained on the #40 Sieve

Special Sampling Methods:

Sample Preparation:	Wet Preparation ☐	Dry Preparation ☐	Air Dried ☒	NP, Non-Plastic	☐
Liquid limit Test:	Multipoint Method ☒	One-point Method ☐		Liquid Limit	35
Classification:	ASTM D 2487 ☒	AASHTO M 145 ☐		Plastic Limit	28
Liquid limit Test:	ASTM D 4318 ☒	AASHTO T 89 ☐		Plastic Index	7
Plastic limit Test:	ASTM D 4318 ☒	AASHTO T 90 ☐		Group Symbol	ML

Technician Name / Certification #: Tom Savanpridi

Technical Responsibility / Position: Mal Krajan Laboratory Supervisor

Laboratory Record Version 4.0 Report Date: January 22, 2003

S&ME

Particle Size Analysis of Soil

Project #:	1264-02-576	Test Date(s):	1/15/03-1/22/03
Project Name:	Duke Power-Belews Creek Landfill		
Client Name:	Duke Energy Corp.		
Client Address:	3195 Pine Hall Road, Belews Creek, NC 27009		

Liquid Limit: 35
Plastic Limit: 28
Plastic Index: 7

Boring #: BC-10 Sample #: SS-7 Sample Date: NA
Location: Offset: Depth (ft): 23.5 - 25.0
Sample Description: Tan Clayey Fine Sandy SILT (ML)

Pan #:	L-171	Beaker #:	B-13
Hydrometer Jar #:			6
Pan Tare Weight (grams):			8.80
Total Sample Wet Wt. + tare wt. (grams):			202.15
Weight of Total Sample Air Dried:			193.35
Weight of Air Dried Hydrometer Sample (g):			65.96
Total Sample Oven Dried:			192.57
Hydrometer Sample Oven Dried (W):			65.69
% Passing #10:			98.8%
Correction Factor a (Table 1):			1.00

Specific Gravity:		2.666	
Pan # (washed sample):		A-17	
Moisture Content		Hygroscopic	Natural
	Tare #	47	
A	Tare Wt.	16.22	
B	Wet Wt. + A	28.54	
C	Dry Wt. + A	28.49	
D	Water Wt. (B-C)	0.05	
E	Dry Wt.(C-A)	12.27	
	% Moisture (100 x D/E)	0.41%	

Sieve	Retained Wt.	Percent Passing	
3.0"	0.00	Soil Mortar (portion passing the #10 sieve)	100.0%
1.5"	0.00		100.0%
1.0"	0.00		100.0%
3/4"	0.00		100.0%
1/2"	0.00		100.0%
3/8"	0.00		100.0%
#4	1.34		99.3%
#10	2.31	**100.0%**	98.8%
#20	0.68	99.0%	97.8%
#40	1.91	97.1%	95.9%
#60	5.26	92.0%	90.9%
#100	12.68	80.7%	79.7%
#200	27.94	57.5%	56.8%

Notes: Description of Sand & Gravel Particles: Rounded ☐ Angular ☐ Hard & Durable ☐ Soft ☐ Weathered & Friable ☒

Maximum Particle Size:	3/8"		Total Sand:	42.5%	< 4.74 mm and > 0.075 mm	Type:	Mechanical Stirring Apparatus (A)
% Gravel:	0.7%	< 75 mm and > 4.75 mm	Silt & Clay:	56.8%	< 0.075	Dispersion Time:	1 min.
Coarse Sand:	0.5%	< 4.75 mm and > 2.00 mm	Silt:	50.4%	< 0.075 and > 0.005 mm	Sodium Hexametaphosphate:	40 g./ Liter
Medium Sand:	2.9%	< 2.00 mm and > 0.425 mm	Clay:	6.4%	< 0.005 mm		
Fine Sand:	39.1%	< 0.425 mm and > 0.075 mm	Colloids:	1.5%	< 0.001 mm	Hydrometer:	151H ☐ 152H ☒

Time		Temp.	Hydrometer	Corrections		Hydrometer	Percent Passing		Table 2	Table 3	Diameter
Clock	T (Min.)	(°C)	Reading	Control Cylinder	Composite Correction	R	P(-#10) = (R x a / W) x 100	P (total) = P x % Passing #10	L	K	D = K x ((L/T)^1/2
10:09	2	21.0	33.0	7.0	6.2	26.0	39.6%	39.1%	12.0	0.01348	0.03302
10:12	5	21.0	27.0	7.0	6.2	20.0	30.4%	30.0%	13.0	0.01348	0.02174
10:22	15	21.0	19.0	7.0	6.2	12.0	18.3%	18.1%	14.3	0.01348	0.01316
10:37	30	21.0	16.0	7.0	6.2	9.0	13.7%	13.5%	14.8	0.01348	0.00947
11:07	60	21.5	13.0	7.0	6.3	6.0	9.1%	9.0%	15.3	0.01348	0.00681
2:17	250	21.5	10.0	7.0	6.3	3.0	4.6%	4.5%	15.8	0.01348	0.00339
10:09	1440	22.3	8.0	7.0	6.4	1.0	1.5%	1.5%	16.1	0.01332	0.00141

Technician Name / Certification #

Tom Savanpridi

References:

ASTM D 422: Particle Size Analysis of Soils
ASTM D 421: Dry Preparation of Soil Samples
ASTM D 854: Specific Gravity of Soils
ASTM D 2216: Laboratory Determination of Water (Moisture) Content of Soil and Rock by Mass
ASTM D 4318: Liquid Limit, Plastic Limit, & Plastic Index of Soils
ASTM D 2487: Classification of Soils for Engineering Purposes (Unified Soil Classification System)

Technical Responsibility: Mal Krajan Position: Laboratory Supervisor

S&ME

Specific Gravity of Soils

ASTM D 854

Project #: 1264-02-576
Project Name: Duke Power - Belews Cr. Landfill
Client Name: Duke Energy Corp.
Client Address: 526 S. Church St.

Report Date: 1/20/03
Test Date(s) 1/15/03-1/20/03

Boring No. BC-10 Sample No. SS-7 Sample Date: NA
Location: Offset: Elevation (ft): 23.5 - 25.0
Sample Description: Tan Clayey Fine Sandy SILT (ML)
Percent of Soil Passing the #4 Sieve: Material Excluded: Plus # 4 Material (%)
LL = PL = PI =

	Pychnometer #	**102**	**Balance ID#:**	**01001**	Radability: **.01 gram**
V_p	Pychnometer Volume (V_p)	**249.91 ml.**			Calibration Date: **9/17/02**
PM	Pychnometer Mass	**116.94 g.**	**Balance Verification**		
M_p	Ave. Pychnometer Mass (Mp)	**116.94 g.**			Mass **500 gram**
[PM-M_p]	Verify Pychnometer Mass	**g.**			Mass Determination **500.00**

If [PM-M_p] is greater than .06 grams recalibrate the dry mass of the pychnometer

Method A: Moist Specimens ☒ Method B: Oven-dried Specimens ☐

Method A: Moist Specimens

Initial Moisture Content		Tare #:	
A	Tare Weight		
B	Wet Wt + Tare Wt		
C	Dry Wt. + Tare Wt.		
D	Water Weight	B-C	
E	Dry Weight	C-A	
F	**Moisture Content**	100*D/E	

Target Dry Mass (see Table 1 ASTM D854)	Low Limit	High Limit
Target Wet Mass		

Note: Deviation

Wet Mass of test specimen _____ grams

Method B: Oven-dried Specimens

Initial Dry Mass of test specimen _____ grams

Note: Deviation

$M_{psw;t}$ Mass of the Pychnometer, soil, and water **393.02** grams

Mass of Dry Soil (grams)			
		Tare #	9
A	Tare Weight		137.45
C	Dry Wt. + Tare Wt.		180.15
M_s	Dry Weight	C-A	**42.70**

T_t	Test Temperature T_t	**21.3 °C**
K	Temperature Coefficient at T_t	**0.99972**
K	Temperature Coefficient at 23°C	**0.99933**
$p_{w;t}$	Density of Water at T_t	**0.99793** g./ml.
	See Table 2 ASTM D 854	

$M_{pw;t}$	Mass of the Pychnometer and water at T_t	$M_{pw;t} = M_p + (V_p \times p_{w;t})$	**366.33** grams
G_t	Specific Gravity of tSoil Solids at the T_t	$G_t = M_s / (M_{pw;t} - (M_{psw;t} - M_s))$	**2.667**
G	Specific Gravity of Soil Solids at the 20°C	$G = K \times G_t$	**2.666**

Soils containing plus #4 material tested per ASTM C 127:

Note: Deviation

R % of Soil retained on the #4 sieve _____
P % of Soil passing the #4 sieve **100.0%**

G_{+4} Apparent Specific Gravity of plus #4 material at the 23°C per ASTM C127 _____
Apparent Specific Gravity of plus #4 material corrected to 20°C _____

G_{total} The Average total sample Specific Gravity

$$G_{total} = \frac{1}{\frac{R}{100-G_{+4}} + \frac{P}{100-G}} = 2.666$$

References: ASTM D854 Specific Gravity of Soil Solids by Water Pychnometer
ASTM D 2216: Laboratory Determination of Water (Moisture) Content of Soil and Rock by Mass
ASTM C 127: Specific Gravity and Absorption of Coarse Aggregates

Technician Name / Certification #: Tom S.
Technical Responsibility / Position: Mal Krajan Laboratory Supervisor

Particle Size Analysis of Soils

ASTM D 422

S&ME

S&ME Project #: **1054-04-955**
Project Name: **Belew Creek Steam Plant**
Client Name: Duke Energy
Client Address:

Report Date: 08/02/2005
Test Date(s): 07/20 - 07/26/2005

Boring #:	BC-10	Sample #:	SS-8 - SS-9	Sample Date:	NA
Location:	Site Borehole	Offset:	NA	Depth (ft):	28.5-33.53
Sample Description:	Tan Clayey Coarse Medium to Fine SAND with Gravel (SC)				

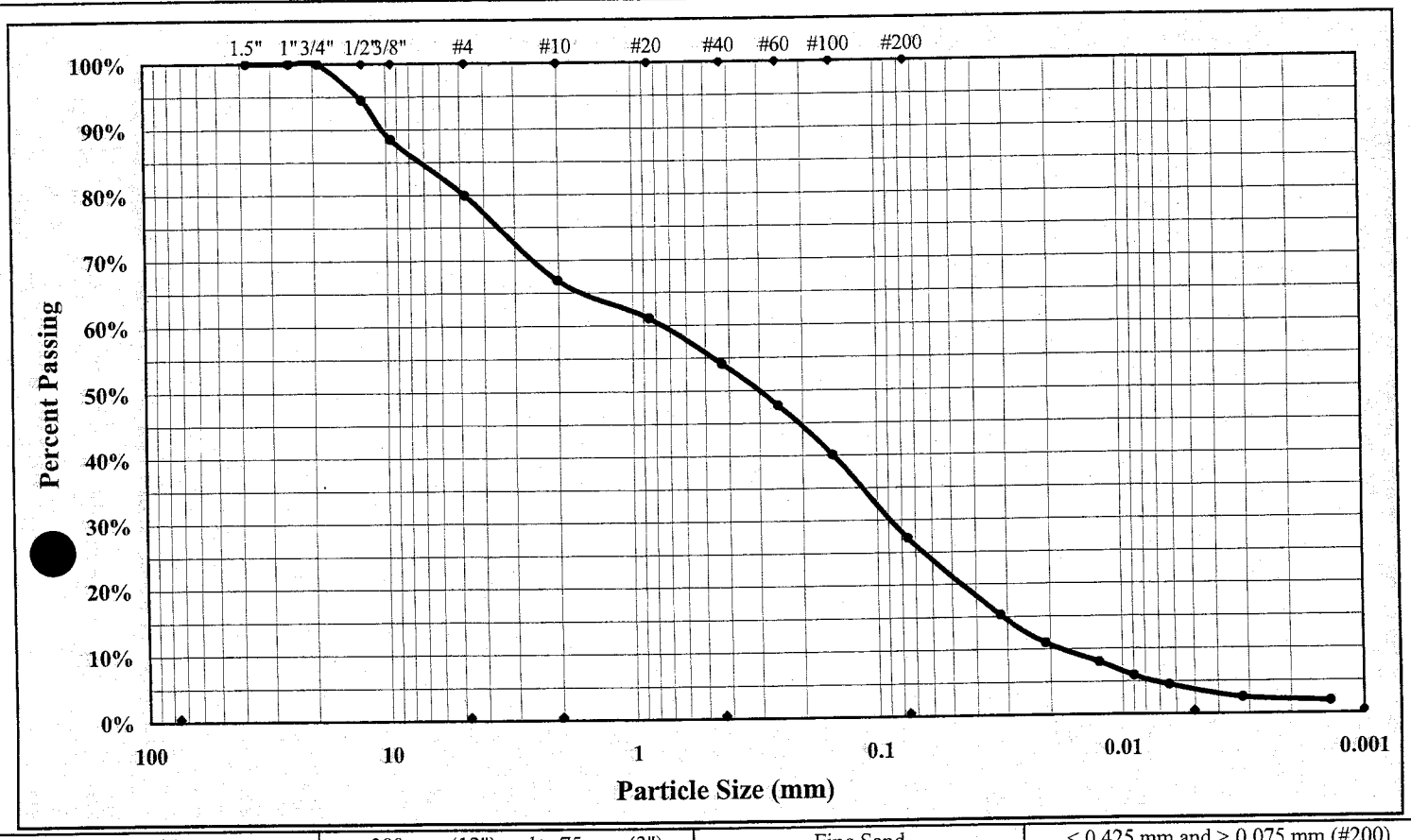

Cobbles	< 300 mm (12") and > 75 mm (3")	Fine Sand	< 0.425 mm and > 0.075 mm (#200)
Gravel	< 75 mm and > 4.75 mm (#4)	Silt	< 0.075 and > 0.005 mm
Coarse Sand	< 4.75 mm and >2.00 mm (#10)	Clay	< 0.005 mm
Medium Sand	< 2.00 mm and > 0.425 mm (#40)	Colloids	< 0.001 mm

Maximum Particle Size	3/4"	Gravel	20.1%	Silt	23.2%
Silt & Clay (% Passing #200)	27.2%	Sand	52.7%	Clay	4.0%
Apparent Relative Density	2.655	Moisture Content		Colloids	1.9%
Liquid Limit	29	Plastic Limit	21	Plastic Index	8

Description of Sand & Gravel Particles Rounded ☒ Angular ☒ Hard & Durable ☐ Soft ☒ Weathered & Friable ☐

Mechanical Stirring Apparatus (A) Length of Dispersion Period: 1 min. Dispersing Agent: Sodium Hexametaphosphate: 40 g./ Liter

References: ASTM D 422: Particle Size Analysis of Soils
ASTM D 421: Dry Preparation of Soil Samples
ASTM D 4318: Liquid Limit, Plastic Limit, & Plastic Index of Soils
ASTM D 854: Specific Gravity of Soils
ASTM D 2487: Classification of Soils for Engineering Purposes (Unified Soil Classification System)

Technical Responsibility: Mal Krajan — Signature — Laboratory Supervisor — Position

S&ME

Liquid Limit, Plastic Limit, and Plastic Index

Project #: **1054-04-955**
Project Name: Belews Creek Steam Plant
Client Name: Duke Energy
Client Address:

Report Date: 8/1/2005
Test Date(s): 07/20 - 07/26/2005

Boring #: BC-10 Sample #: SS-8 - SS-9 Sample Date: NA
Location: Site Borehole Offset: NA Depth (ft): 28.5-33.53
Sample Description: Tan Clayey Coarse Medium to Fine SAND with Gravel (SC)

Pan #		Liquid Limit						Plastic Limit		
	Test #	1	2	3	4	5	6	1	2	3
	Tare #	2	57	5				36	50	
A	Tare Weight	15.35	18.57	15.22				21.10	20.90	
B	Wet Soil Weight + A	29.60	35.04	30.60				30.33	30.73	
C	Dry Soil Weight + A	26.41	31.12	27.30				28.70	29.02	
D	Water Weight (B-C)	3.19	3.92	3.30				1.63	1.71	
E	Dry Soil Weight (C-A)	11.06	12.55	12.08				7.60	8.12	
F	% Moisture Content (D/E)*100	28.8%	31.2%	27.3%				21.4%	21.1%	
N	# OF DROPS	26	18	30				*Moisture Contents determined by ASTM D 2216*		
LL	LL = F * FACTOR									
Ave.	Average							21.3%		

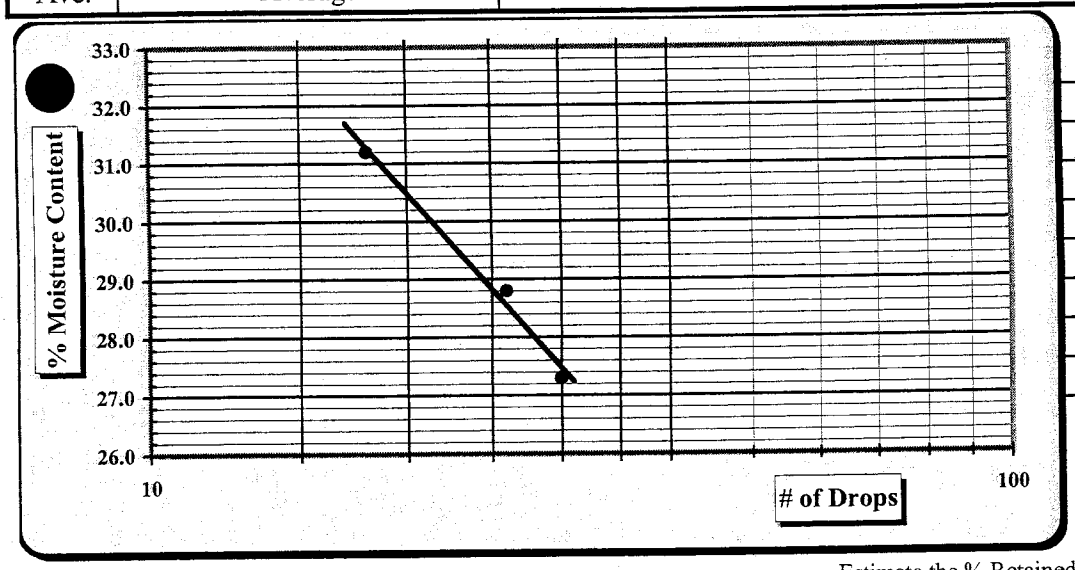

One Point Liquid Limit			
N	Factor	N	Factor
20	0.974	26	1.005
21	0.979	27	1.009
22	0.985	28	1.014
23	0.990	29	1.018
24	0.995	30	1.022
25	1.000		

Notes: Estimate the % Retained on the #40 Sieve

Special Sampling Methods:

Sample Preparation:	Wet Preparation	☐	Dry Preparation	☐	Air Dried ☒	NP, Non-Plastic	☐
Liquid limit Test:	Multipoint Method	☒	One-point Method	☐		Liquid Limit	29
Classification:	ASTM D 2487	☒	AASHTO M 145	☐		Plastic Limit	21
Liquid limit Test:	ASTM D 4318	☒	AASHTO T 89	☐		Plastic Index	8
Plastic limit Test:	ASTM D 4318	☒	AASHTO T 90	☐		Group Symbol	SC

Technician Name: Chana Savanapridi 104-03-0703
Certification #

Technical Responsibility: Mal Krajan Laboratory Supervisor
Signature Position

Particle Size Analysis of Soils

ASTM D 422

S&ME

Project #: **1054-04-955**
Project Name: Belew Creek Steam Plant
Client Name: Duke Energy
Client Address:

Test Date(s): 07/20 - 07/26/2005
Report Date: 08/02/2005

Boring #: BC-10 Sample #: SS-8 - SS-9 Sample Date: NA
Location: Site Borehole Offset: NA Depth (ft): 28.5-33.53
Sample Description: Tan Clayey Coarse Medium to Fine SAND with Gravel (SC)

Pan #:	B-91	Beaker #:	PB-2
Hydrometer Jar #:			9
Pan Tare Weight (grams):			8.21
Total Sample Air Dried Wt. + tare wt. (grams):			372.93
Weight of Total Sample Air Dried:			364.72
Weight of Air Dried Hydrometer Sample (g):			100.39
Total Sample Oven Dried:			362.54
Hydrometer Sample Oven Dried (W):			99.49
% Passing #10:			66.9%
Correction Factor a (Table 1):			1.00

Apparent Relative Density 2.655

	Moisture Content	Hygroscopic	Natural
	Tare #	22	
A	Tare Wt.	21.02	
B	Wet Wt. + A	32.22	
C	Dry Wt. + A	32.12	
D	Water Wt. (B-C)	0.10	
E	Dry Wt. (C-A)	11.10	
	% Moisture (100 x D/E)	0.90%	

Sieve	Retained Wt.	Percent Passing	
3.0"	0.00	Pan # (washed)	100.0%
1.5"	0.00		100.0%
1.0"	0.00		100.0%
3/4"	0.00	4	100.0%
1/2"	19.80		94.5%
3/8"	41.60		88.5%
#4	72.79	Soil Mortar	79.9%
#10	119.88	**100.0%**	66.9%
#20	8.52	91.4%	61.1%
#40	19.05	80.9%	54.1%
#60	28.57	71.3%	47.7%
#100	39.82	60.0%	40.1%
#200	58.97	40.7%	27.2%

Notes: Description of Sand & Gravel Particles — Rounded ☒ Angular ☒ Hard & Durable ☐ Soft ☒ Weathered & Friable ☐

Maximum Particle Size:	3/4"	
% Gravel:	20.1%	< 75 mm and > 4.75 mm
Coarse Sand:	13.0%	< 4.75 mm and > 2.00 mm
Medium Sand:	12.8%	< 2.00 mm and > 0.425 mm
Fine Sand:	26.9%	< 0.425 mm and > 0.075 mm

Total Sand:	52.7%	< 4.74 mm and > 0.075 mm
Silt & Clay:	27.2%	< 0.075
Silt:	23.2%	< 0.075 and > 0.005 mm
Clay:	4.0%	< 0.005 mm
Colloids:	1.9%	< 0.001 mm

Type: Mechanical Stirring Apparatus (A)
Dispersion Time: 1 min.
Sodium Hexametaphosphate: 40 g./ Liter

Control Cylinder ☐ **Composite Correction** ☒

Liquid Limit **29** Plastic Limit **21** Plastic Index **8** Hydrometer: 151H ☐ 152H ☒

Time		Temp.	Hydrometer	Corrections		Hydrometer	Percent Passing		Effective Depth	Table 3	Diameter
Clock	T (Min.)	(0.5 °C)	Reading	Control Cylinder	Composite Correction	R	P(-#10) = (R x a / W) x 100	P (total) = P x % Passing #10	L	K	D = K x ((L/T)^1/2
1:22	2	25.9	27.0	4.2	7.30	22.80	22.9%	15.3%	12.6	0.01265	0.03175
1:25	5	25.9	20.5	4.2	7.30	16.30	16.4%	11.0%	13.6	0.01265	0.02086
1:35	15	26.0	16.0	4.2	7.30	11.80	11.9%	8.0%	14.4	0.01265	0.01239
1:50	30	25.9	13.0	4.2	7.30	8.80	8.8%	5.9%	14.9	0.01265	0.00892
2:20	60	25.6	11.0	4.2	7.15	6.80	6.8%	4.5%	15.2	0.01265	0.00637
5:30	250	27.0	8.0	4.2	7.30	3.80	3.8%	2.5%	15.7	0.01265	0.00317
1:22	1440	23.3	7.0	4.2	6.70	2.80	2.8%	1.9%	15.8	0.01304	0.00137

References: ASTM D 422: Particle Size Analysis of Soils ASTM D 421: Dry Preparation of Soil Samples ASTM D 854: Specific Gravity of Soils
ASTM D 4318: Liquid Limit, Plastic Limit, & Plastic Index of Soils ASTM D 2487: Classification of Soils for Engineering Purposes (Unified Soil Classification System)

Effective Depth (cm)
L=L1+0.5(L2-(VB/A))
(152H) .164cm per increment,
V_B=67.0cm^3, L_2=14cm, A=27.8cm^2

Technician Name: Chana Savanapridi 104-03-0703 *Certification #*

Technical Responsibility: Mal Krajan *Signature* *Laboratory Supervisor* *Position*

S&ME, INC. **3109 Spring Forest Road, Raleigh, N.C. 27616** **BC-10 SS-8 - SS-9 Classification**

Particle Size Analysis of Soils

ASTM D 422

S&ME

S&ME Project #: **1264-02-576**
Project Name: **Duke Power-Belews Creek Landfill**
Client Name: Duke Energy Corp.
Client Address: 3195 Pine Hall Road, Belews Creek, NC 27009

Report Date: January 23, 2003
Test Date(s): 1/18/03-1/22/03

Boring #:	BC-11	Sample #:	SS-8	Sample Date:	NA
Location:		Offset:		Depth (ft):	33.5 - 35.0
Sample Description:	Brown Clayey Fine Sandy SILT (ML)				

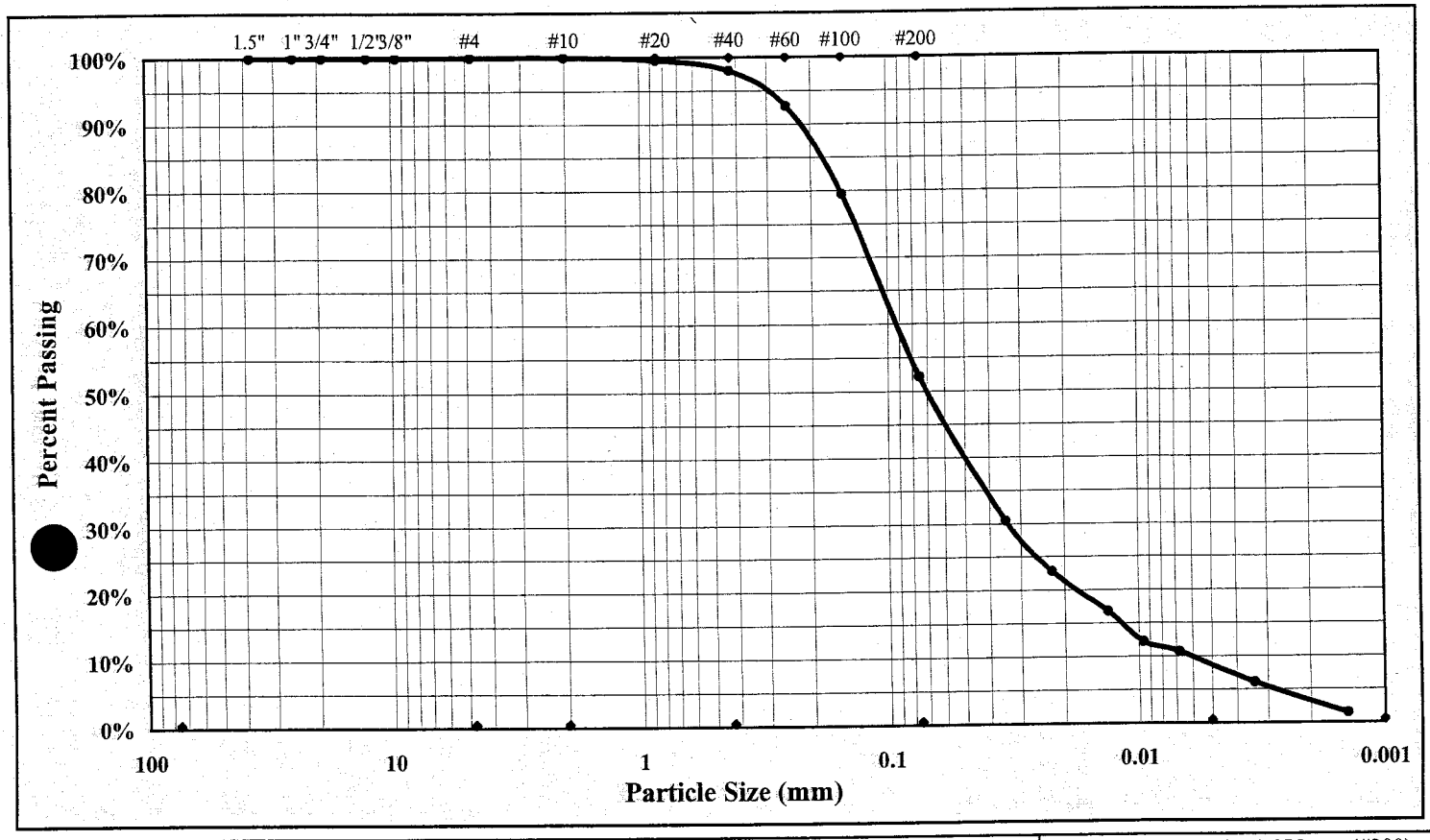

Cobbles	< 300 mm (12") and > 75 mm (3")	Fine Sand	< 0.425 mm and > 0.075 mm (#200)
Gravel	< 75 mm and > 4.75 mm (#4)	Silt	< 0.075 and > 0.005 mm
Coarse Sand	< 4.75 mm and >2.00 mm (#10)	Clay	< 0.005 mm
Medium Sand	< 2.00 mm and > 0.425 mm (#40)	Colloids	< 0.001 mm

Moisture Content		Gravel	0.0%	Liquid Limit	32
Silt & Clay (% Passing #200)	52.2%	Sand	47.8%	Plastic Limit	29
Maximum Particle Size	#10	Silt	44.4%	Plastic Index	3
Specific Gravity	2.676	Clay	7.8%	Colloids	1.5%

Description of Sand & Gravel Particles: Rounded ☐ Angular ☐ Hard & Durable ☐ Soft ☐ Weathered & Friable ☐

ASTM D 422: Particle Size Analysis of Soils
Dispersing Agent: Sodium Hexametaphosphate: 40 g./ Liter
Mechanical Stirring Apparatus (A) Length of Dispersion Period: 1 min.

References: ASTM D 854: Specific Gravity of Soils
ASTM D 421: Dry Preparation of Soil Samples
ASTM D 2216: Laboratory Determination of Water (Moisture) Content of Soil and Rock by Mass
ASTM D 4318: Liquid Limit, Plastic Limit, & Plastic Index of Soils
ASTM D 2487: Classification of Soils for Engineering Purposes (Unified Soil Classification System)

Technical Responsibility / Position: Mal Krajan Laboratory Supervisor

Liquid Limit, Plastic Limit, and Plastic Index

S&ME

Project #:	1264-02-576	Report Date:	January 22, 2003
Project Name:	Duke Power-Belews Creek Landfill	Test Date(s):	1/15/03-1/22/03
Client Name:	Duke Energy Corp.		
Client Address:	3195 Pine Hall Road, Belews Creek, NC 27009		
Boring #: BC-11	Sample #: SS-8	Sample Date:	NA
Location:	Offset:	Depth (ft):	33.5 - 35.0
Sample Description:	Brown Clayey Fine Sandy SILT (ML)		

Pan #		Liquid Limit						Plastic Limit		
	Test #	1	2	3	4	5	6	1	2	3
	Tare #	38	6	10				37713	59	
A	Tare Weight	8.06	8.38	8.22				6.56	6.29	
B	Wet Soil Weight + A	26.86	26.86	23.46				13.72	13.76	
C	Dry Soil Weight + A	22.12	22.37	19.83				12.09	12.09	
D	Water Weight (B-C)	4.74	4.49	3.63				1.63	1.67	
E	Dry Soil Weight (C-A)	14.06	13.99	11.61				5.53	5.80	
F	% Moisture Content (D/E)*100	33.7	32.1	31.3				29.5	28.8	
N	# OF DROPS	16	26	31						
LL	LL = F * FACTOR									
Ave.	Average							29.2		

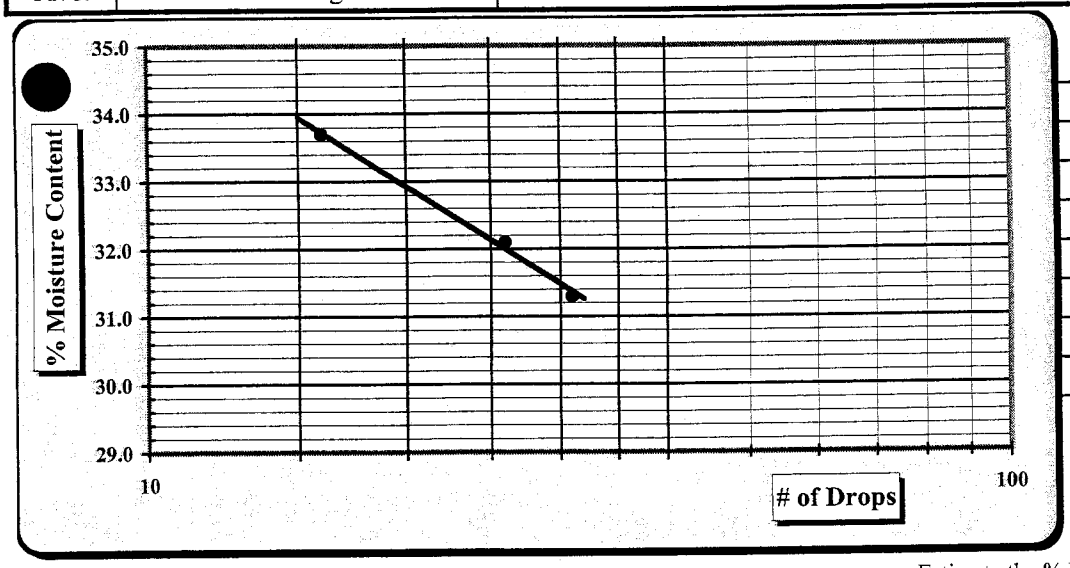

One Point Liquid Limit			
N	Factor	N	Factor
20	0.974	26	1.005
21	0.979	27	1.009
22	0.985	28	1.014
23	0.990	29	1.018
24	0.995	30	1.022
25	1.000		

Notes: Estimate the % Retained on the #40 Sieve

Special Sampling Methods:

Sample Preparation:	Wet Preparation ☐	Dry Preparation ☐	Air Dried ☒	NP, Non-Plastic	☐
Liquid limit Test:	Multipoint Method ☒	One-point Method ☐		Liquid Limit	32
Classification:	ASTM D 2487 ☒	AASHTO M 145 ☐		Plastic Limit	29
Liquid limit Test:	ASTM D 4318 ☒	AASHTO T 89 ☐		Plastic Index	3
Plastic limit Test:	ASTM D 4318 ☒	AASHTO T 90 ☐		Group Symbol	ML

Technician Name / Certification #: Tom Savanpridi

Technical Responsibility / Position: Mal Krajan Laboratory Supervisor

S&ME

Particle Size Analysis of Soils

Project #:	1264-02-576	Test Date(s):	1/18/03-1/22/03
Project Name:	Duke Power-Belews Creek Landfill		
Client Name:	Duke Energy Corp.		
Client Address:	3195 Pine Hall Road, Belews Creek, NC 27009		
Boring #: BC-11	Sample #: SS-8	Sample Date: NA	
Location:	Offset:	Depth (ft): 33.5 - 35.0	
Sample Description:	Brown Clayey Fine Sandy SILT (ML)		

Liquid Limit: 32
Plastic Limit: 29
Plastic Index: 3

Pan #:	S-22	Beaker #:	X
Hydrometer Jar #:			4
Pan Tare Weight (grams):			7.86
Total Sample Wet Wt. + tare wt. (grams):			190.49
Weight of Total Sample Air Dried:			182.63
Weight of Air Dried Hydrometer Sample (g):			65.73
Total Sample Oven Dried:			182.34
Hydrometer Sample Oven Dried (W):			65.63
% Passing #10:			100.0%
Correction Factor a (Table 1):			1.00

Specific Gravity:		2.676	
Pan # (washed sample):		S-12	
Moisture Content		Hygroscopic	Natural
	Tare #	44	
A	Tare Wt.	15.74	
B	Wet Wt. + A	28.41	
C	Dry Wt. + A	28.39	
D	Water Wt. (B-C)	0.02	
E	Dry Wt.(C-A)	12.65	
	% Moisture (100 x D/E)	0.16%	

Sieve	Retained Wt.	Percent Passing	
3.0"	0.00	Soil Mortar (portion passing the #10 sieve)	100.0%
1.5"	0.00		100.0%
1.0"	0.00		100.0%
3/4"	0.00		100.0%
1/2"	0.00		100.0%
3/8"	0.00		100.0%
#4	0.00		100.0%
#10	0.00	**100.0%**	100.0%
#20	0.25	99.6%	99.6%
#40	1.30	98.0%	98.0%
#60	4.77	92.7%	92.7%
#100	13.47	79.5%	79.5%
#200	31.39	52.2%	52.2%

Notes: Description of Sand & Gravel Particles: Rounded ☐ Angular ☐ Hard & Durable ☐ Soft ☐ Weathered & Friable ☐

Maximum Particle Size:	#10	
% Gravel:	0.0%	< 75 mm and > 4.75 mm
Coarse Sand:	0.0%	< 4.75 mm and > 2.00 mm
Medium Sand:	2.0%	< 2.00 mm and > 0.425 mm
Fine Sand:	45.8%	< 0.425 mm and > 0.075 mm

Total Sand:	47.8%	< 4.74 mm and > 0.075 mm
Silt & Clay:	52.2%	< 0.075
Silt:	44.4%	< 0.075 and > 0.005 mm
Clay:	7.8%	< 0.005 mm
Colloids:	1.5%	< 0.001 mm

Type: Mechanical Stirring Apparatus (A)
Dispersion Time: 1 min.
Sodium Hexametaphosphate: 40 g./ Liter
Hydrometer: 151H ☐ 152H ☒

Time		Temp.	Hydrometer	Corrections		Hydrometer	Percent Passing		Table 2	Table 3	Diameter
Clock	T (Min.)	(°C)	Reading	Control Cylinder	Composite Correction	R	P(-#10) = (R x a / W) x 100	P (total) = P x % Passing #10	L	K	D = K x ((L/T)^1/2
11:10	2	21.6	27.0	7.0	6.3	20.0	30.5%	30.5%	13.0	0.01348	0.03437
11:13	5	21.6	22.0	7.0	6.3	15.0	22.9%	22.9%	13.8	0.01348	0.02239
11:23	15	21.6	18.0	7.0	6.3	11.0	16.8%	16.8%	14.5	0.01348	0.01325
11:38	30	21.6	15.0	7.0	6.3	8.0	12.2%	12.2%	15.0	0.01348	0.00953
12:08	60	21.6	14.0	7.0	6.3	7.0	10.7%	10.7%	15.2	0.01348	0.00678
3:18	250	21.5	11.0	7.0	6.3	4.0	6.1%	6.1%	15.6	0.01348	0.00337
11:10	1440	22.5	8.0	7.0	6.5	1.0	1.5%	1.5%	16.1	0.01332	0.00141

Technician Name / Certification #

Tom Savanpridi

References:
ASTM D 421: Dry Preparation of Soil Samples
ASTM D 2216: Laboratory Determination of Water (Moisture) Content of Soil and Rock by Mass
ASTM D 4318: Liquid Limit, Plastic Limit, & Plastic Index of Soils
ASTM D 2487: Classification of Soils for Engineering Purposes (Unified Soil Classification System)
ASTM D 422: Particle Size Analysis of Soils
ASTM D 854: Specific Gravity of Soils

Technical Responsibility: Mal Krajan Position: Laboratory Supervisor

S&ME

Specific Gravity of Soils

ASTM D 854

Project #: 1264-02-576 | Report Date: 1/20/03
Project Name: Duke Power - Belews Cr. Landfill | Test Date(s) 1/15/03-1/20/03
Client Name: Duke Energy Corp.
Client Address: 526 S. Church St.

Boring No. BC-11 | Sample No. SS-8 | Sample Date: NA
Location: | Offset: | Elevation (ft): NA
Sample Description: Brown Clayey Fine Sandy SILT (ML)
Percent of Soil Passing the #4 Sieve: | Material Excluded: Plus # 4 Material (%)
LL = | PL = | PI =

	Pychnometer #	**108**	**Balance ID#:** 01001	Radability:	**.01 gram**
V_p	Pychnometer Volume (V_p)	**499.54 ml.**		Calibration Date:	**9/17/02**
PM	Pychnometer Mass	**182.39 g.**	**Balance Verification**		
M_p	Ave. Pychnometer Mass (Mp)	**182.39 g.**		Mass	**500 gram**
[PM-M_p]	Verify Pychnometer Mass	**g.**		Mass Determination	**500.00**

If [PM-M_p] is greater than .06 grams recalibrate the dry mass of the pychnometer

Method A: Moist Specimens ☒ Method B: Oven-dried Specimens ☐

Method A: Moist Specimens

Initial Moisture Content		Tare #:	
A	Tare Weight		
B	Wet Wt + Tare Wt		
C	Dry Wt. + Tare Wt.		
D	Water Weight	B-C	
E	Dry Weight	C-A	
F	**Moisture Content**	100*D/E	

Target Dry Mass (see Table 1 ASTM D854)	Low Limit	High Limit
Target Wet Mass		

Note: Deviation

Wet Mass of test specimen _____ grams

Method B: Oven-dried Specimens

Initial Dry Mass of test specimen _____ grams

Note: Deviation

$M_{psw;t}$ Mass of the Pychnometer, soil, and water **715.38** grams

Mass of Dry Soil (grams)						
		Tare #	64	T_t	Test Temperature T_t	**21.3 °C**
A	Tare Weight		172.97	K	Temperature Coefficient at T_t	**0.99972**
C	Dry Wt. + Tare Wt.		228.02	K	Temperature Coefficient at 23°C	**0.99933**
M_s	Dry Weight	C-A	**55.05**	$p_{w;t}$	Density of Water at T_t	**0.99793** g./ml.
					See Table 2 ASTM D 854	

$M_{pw;t}$	Mass of the Pychnometer and water at T_t	$M_{pw;t} = M_p + (V_p \times p_{w;t})$	**680.90** grams
G_t	Specific Gravity of tSoil Solids at the T_t	$G_t = M_s / (M_{pw;t} - (M_{psw;t} - M_s))$	**2.677**
G	Specific Gravity of Soil Solids at the 20°C	$G = K \times G_t$	**2.676**

Soils containing plus #4 material tested per ASTM C 127:

Note: Deviation

R % of Soil retained on the #4 sieve _____
P % of Soil passing the #4 sieve **100.0%**

G_{+4} Apparent Specific Gravity of plus #4 material at the 23°C per ASTM C127 _____
Apparent Specific Gravity of plus #4 material corrected to 20°C _____

G_{total} The Average total sample Specific Gravity

$$G_{total} = \frac{1}{\frac{R}{100-G_{+4}} + \frac{P}{100-G}} = 2.676$$

References: ASTM D854 Specific Gravity of Soil Solids by Water Pychnometer
ASTM D 2216: Laboratory Determination of Water (Moisture) Content of Soil and Rock by Mass
ASTM C 127: Specific Gravity and Absorption of Coarse Aggregates

Technician Name / Certification #: Tom S.
Technical Responsibility / Position: Mal Krajan Laboratory Supervisor

S&ME

Liquid Limit, Plastic Limit, and Plastic Index

Project #: **1054-04-955**
Project Name: Belews Creek Steam Plant
Client Name: Duke Energy
Client Address:

Report Date: 8/1/2005
Test Date(s): 07/20 - 07/26/2005

Boring #: BC-11 Sample #: SS-12 - SS-13 Sample Date: NA
Location: Site Borehole Offset: NA Depth (ft): 48.5-59.0
Sample Description: Tan Silty Clayey Medium to Fine SAND (SC)

Pan #		Liquid Limit						Plastic Limit		
	Test #	1	2	3	4	5	6	1	2	3
	Tare #	43	38	9				8	58	
A	Tare Weight	21.01	20.94	17.56				17.74	20.96	
B	Wet Soil Weight + A	38.28	36.39	33.88				28.63	27.95	
C	Dry Soil Weight + A	34.22	32.59	29.70				26.83	26.60	
D	Water Weight (B-C)	4.06	3.80	4.18				1.80	1.35	
E	Dry Soil Weight (C-A)	13.21	11.65	12.14				9.09	5.64	
F	% Moisture Content (D/E)*100	30.7%	32.6%	34.4%				19.8%	23.9%	
N	# OF DROPS	34	26	20				*Moisture Contents determined by ASTM D 2216*		
LL	LL = F * FACTOR									
Ave.	Average							21.9%		

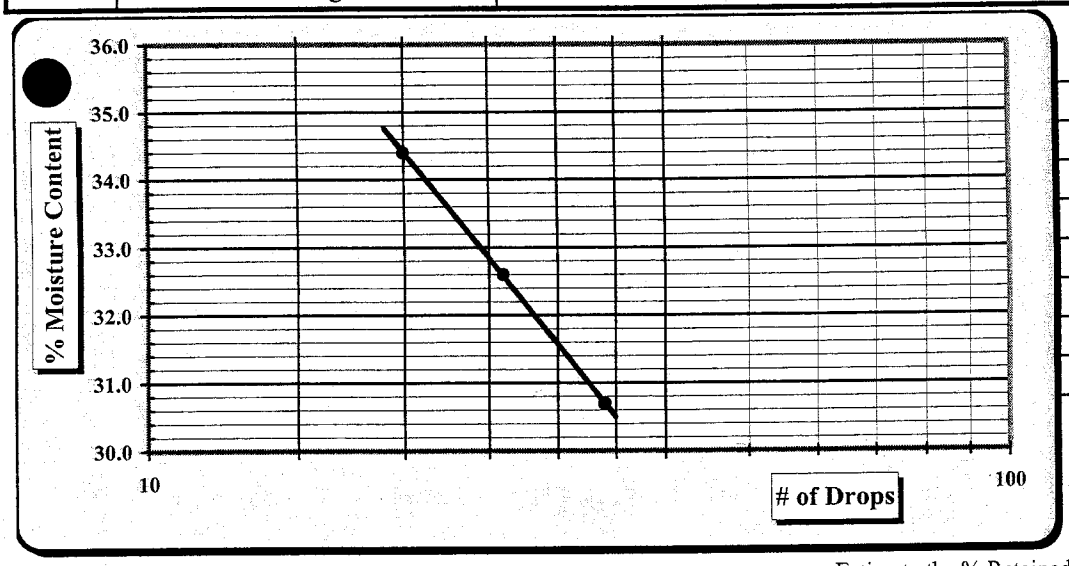

One Point Liquid Limit			
N	Factor	N	Factor
20	0.974	26	1.005
21	0.979	27	1.009
22	0.985	28	1.014
23	0.990	29	1.018
24	0.995	30	1.022
25	1.000		

Notes: Estimate the % Retained on the #40 Sieve

Special Sampling Methods:

Sample Preparation:	Wet Preparation	☐	Dry Preparation	☐	Air Dried ☒	NP, Non-Plastic	☐
Liquid limit Test:	Multipoint Method	☒	One-point Method	☐		Liquid Limit	33
Classification:	ASTM D 2487	☒	AASHTO M 145	☐		Plastic Limit	22
Liquid limit Test:	ASTM D 4318	☒	AASHTO T 89	☐		Plastic Index	11
Plastic limit Test:	ASTM D 4318	☒	AASHTO T 90	☐		Group Symbol	SC

Technician Name: Chana Savanapridi 104-03-0703 (Certification #)

Technical Responsibility: Mal Krajan (Signature) Laboratory Supervisor (Position)

Particle Size Analysis of Soils

ASTM D 422

S&ME

S&ME Project #:	**1054-04-955**	Report Date:	08/02/2005
Project Name:	**Belew Creek Steam Plant**	Test Date(s):	07/20 - 07/26/2005
Client Name:	Duke Energy		
Client Address:			

Boring #:	BC-11	Sample #:	SS-11 - SS-13	Sample Date:	NA
Location:	Site Borehole	Offset:	NA	Depth (ft):	48.5-59.0
Sample Description:	Tan Silty Clayey Medium to Fine SAND (SC)				

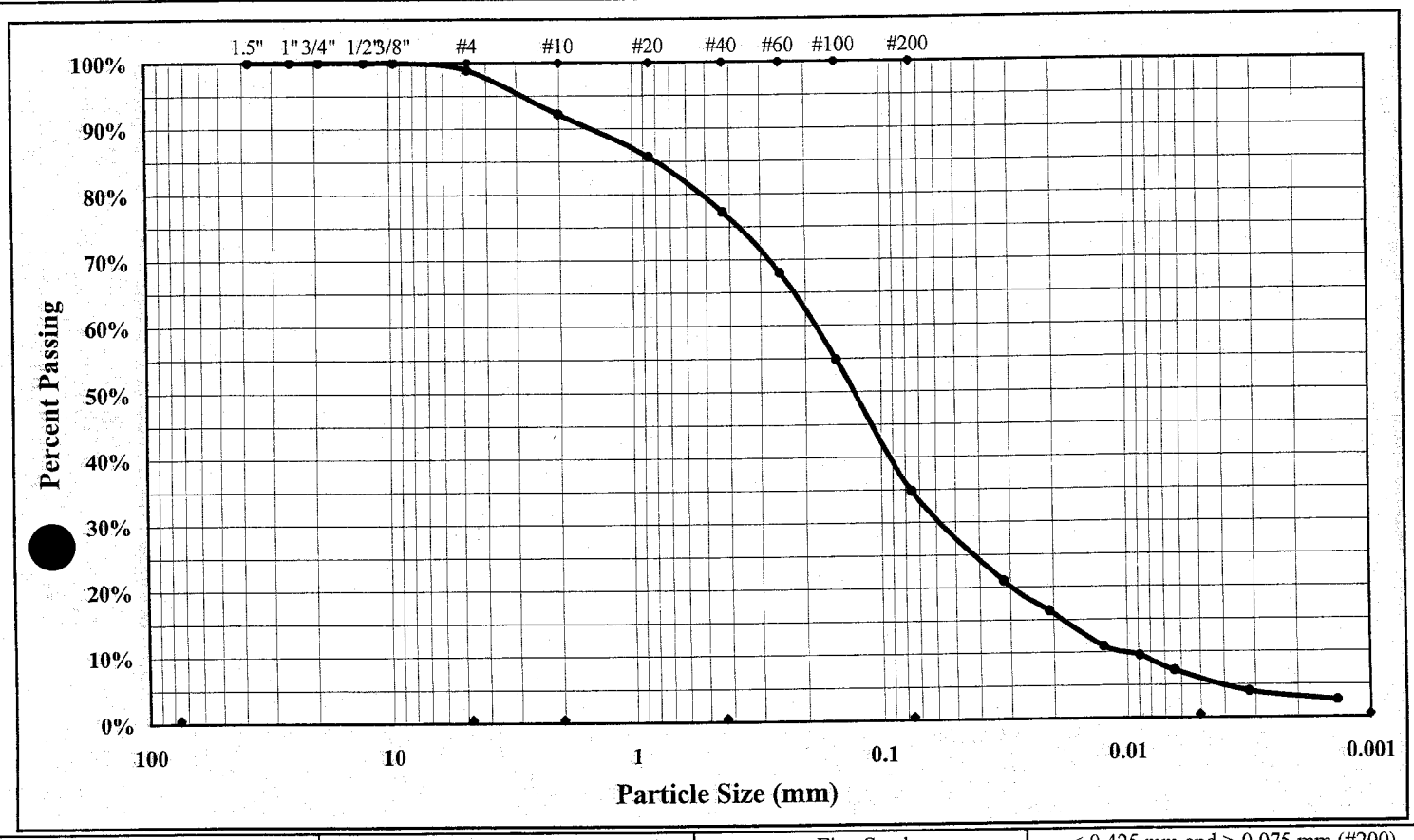

Cobbles	< 300 mm (12") and > 75 mm (3")	Fine Sand	< 0.425 mm and > 0.075 mm (#200)
Gravel	< 75 mm and > 4.75 mm (#4)	Silt	< 0.075 and > 0.005 mm
Coarse Sand	< 4.75 mm and >2.00 mm (#10)	Clay	< 0.005 mm
Medium Sand	< 2.00 mm and > 0.425 mm (#40)	Colloids	< 0.001 mm

Maximum Particle Size	3/8"	Gravel	1.1%	Silt	29.3%
Silt & Clay (% Passing #200)	34.8%	Sand	64.1%	Clay	5.5%
Apparent Relative Density	2.655	Moisture Content		Colloids	2.6%
Liquid Limit	33	Plastic Limit	22	Plastic Index	11

Description of Sand & Gravel Particles Rounded ☐ Angular ☐ Hard & Durable ☐ Soft ☐ Weathered & Friable ☐

Mechanical Stirring Apparatus (A) Length of Dispersion Period: 1 min. Dispersing Agent: Sodium Hexametaphosphate: 40 g./ Liter

References: ASTM D 422: Particle Size Analysis of Soils ASTM D 421: Dry Preparation of Soil Samples
ASTM D 4318: Liquid Limit, Plastic Limit, & Plastic Index of Soils ASTM D 854: Specific Gravity of Soils
ASTM D 2487: Classification of Soils for Engineering Purposes (Unified Soil Classification System)

Technical Responsibility: Mal Krajan *Signature* Laboratory Supervisor *Position*

Particle Size Analysis of Soils

ASTM D 422

S&ME

Project #: 1054-04-955
Project Name: Belew Creek Steam Plant
Client Name: Duke Energy
Client Address:

Test Date(s): 07/20 - 07/26/2005
Report Date: 08/02/2005

Boring #: BC-11 Sample #: SS-11 - SS-13 Sample Date: NA
Location: Site Borehole Offset: NA Depth (ft): 48.5-59.0
Sample Description: Tan Silty Clayey Medium to Fine SAND (SC)

Pan #:	A142	Beaker #:	X
Hydrometer Jar #:			27
Pan Tare Weight (grams):			9.41
Total Sample Air Dried Wt. + tare wt. (grams):			368.83
Weight of Total Sample Air Dried:			359.42
Weight of Air Dried Hydrometer Sample (g):			100.80
Total Sample Oven Dried:			356.82
Hydrometer Sample Oven Dried (W):			100.01
% Passing #10:			92.2%
Correction Factor a (Table 1):			1.00

Apparent Relative Density 2.655

	Moisture Content	Hygroscopic	Natural
	Tare #	44	
A	Tare Wt.	20.84	
B	Wet Wt. + A	31.06	
C	Dry Wt. + A	30.98	
D	Water Wt. (B-C)	0.08	
E	Dry Wt. (C-A)	10.14	
	% Moisture (100 x D/E)	0.79%	

Sieve	Retained Wt.	Percent Passing	
3.0"	0.00	Pan # (washed)	100.0%
1.5"	0.00		100.0%
1.0"	0.00		100.0%
3/4"	0.00	9	100.0%
1/2"	0.00		100.0%
3/8"	0.00		100.0%
#4	3.80	Soil Mortar	98.9%
#10	27.70	**100.0%**	92.2%
#20	7.04	93.0%	85.7%
#40	16.17	83.8%	77.3%
#60	26.17	73.8%	68.0%
#100	40.65	59.4%	54.8%
#200	62.29	37.7%	34.8%

Notes: Description of Sand & Gravel Particles — Rounded ☐ Angular ☐ Hard & Durable ☐ Soft ☐ Weathered & Friable ☐

Maximum Particle Size:	3/8"	
% Gravel:	1.1%	< 75 mm and > 4.75 mm
Coarse Sand:	6.7%	< 4.75 mm and > 2.00 mm
Medium Sand:	14.9%	< 2.00 mm and > 0.425 mm
Fine Sand:	42.5%	< 0.425 mm and > 0.075 mm

Total Sand:	64.1%	< 4.74 mm and > 0.075 mm
Silt & Clay:	34.8%	< 0.075
Silt:	29.3%	< 0.075 and > 0.005 mm
Clay:	5.5%	< 0.005 mm
Colloids:	2.6%	< 0.001 mm

Type: Mechanical Stirring Apparatus (A)
Dispersion Time: 1 min.
Sodium Hexametaphosphate: 40 g./ Liter

Control Cylinder ☐ **Composite Correction** ☒

Liquid Limit **33** Plastic Limit **22** Plastic Index **11** Hydrometer: 151H ☐ 152H ☒

Time		Temp.	Hydrometer	Corrections		Hydrometer	Percent Passing		Effective Depth	Table 3	Diameter
Clock	T (Min.)	(0.5 °C)	Reading	Control Cylinder	Composite Correction	R	P(-#10) = (R x a / W) x 100	P (total) = P x % Passing #10	L	K	D = K x ((L/T)^1/2
1:15	2	25.8	27.0	4.2	7.30	22.80	22.8%	21.0%	12.6	0.01265	0.03175
1:18	5	25.8	22.0	4.2	7.30	17.80	17.8%	16.4%	13.4	0.01265	0.02071
1:28	15	25.9	16.0	4.2	7.30	11.80	11.8%	10.9%	14.4	0.01265	0.01239
1:43	30	25.9	14.5	4.2	7.30	10.30	10.3%	9.5%	14.6	0.01265	0.00882
2:13	60	25.7	12.0	4.2	7.15	7.80	7.8%	7.2%	15.0	0.01265	0.00633
5:23	250	27.0	8.5	4.2	7.30	4.30	4.3%	4.0%	15.6	0.01265	0.00316
1:15	1440	23.8	7.0	4.2	6.80	2.80	2.8%	2.6%	15.8	0.01304	0.00137

References: ASTM D 422: Particle Size Analysis of Soils ASTM D 421: Dry Preparation of Soil Samples ASTM D 854: Specific Gravity of Soils
ASTM D 4318: Liquid Limit, Plastic Limit, & Plastic Index of Soils ASTM D 2487: Classification of Soils for Engineering Purposes (Unified Soil Classification System)

Effective Depth (cm)
L=L1+0.5(L2-(VB/A))
(152H) .164cm per increment,
V_B=67.0cm^3, L_2=14cm, A=27.8cm^2

Technician Name: Chana Savanapridi 104-03-0703 *Certification #*

Technical Responsibility: Mal Krajan *Signature* *Laboratory Supervisor* *Position*

S&ME, INC. 3109 Spring Forest Road, Raleigh, N.C. 27616

BC-11 SS-11 - SS-13 Classification

Particle Size Analysis of Soils

ASTM D 422

S&ME

S&ME Project #: **1264-02-576**
Project Name: **Duke Power-Belews Creek Landfill**
Client Name: Duke Energy Corp.
Client Address: 3195 Pine Hall Road, Belews Creek, NC 27009

Report Date: January 22, 2003
Test Date(s): 1/15/03-1/22/03

Boring #: BC-12 Sample #: SS-6 Sample Date: NA
Location: Offset: Depth (ft): 18.5 - 20.0
Sample Description: Tan Fine Sandy Clayey SILT (ML)

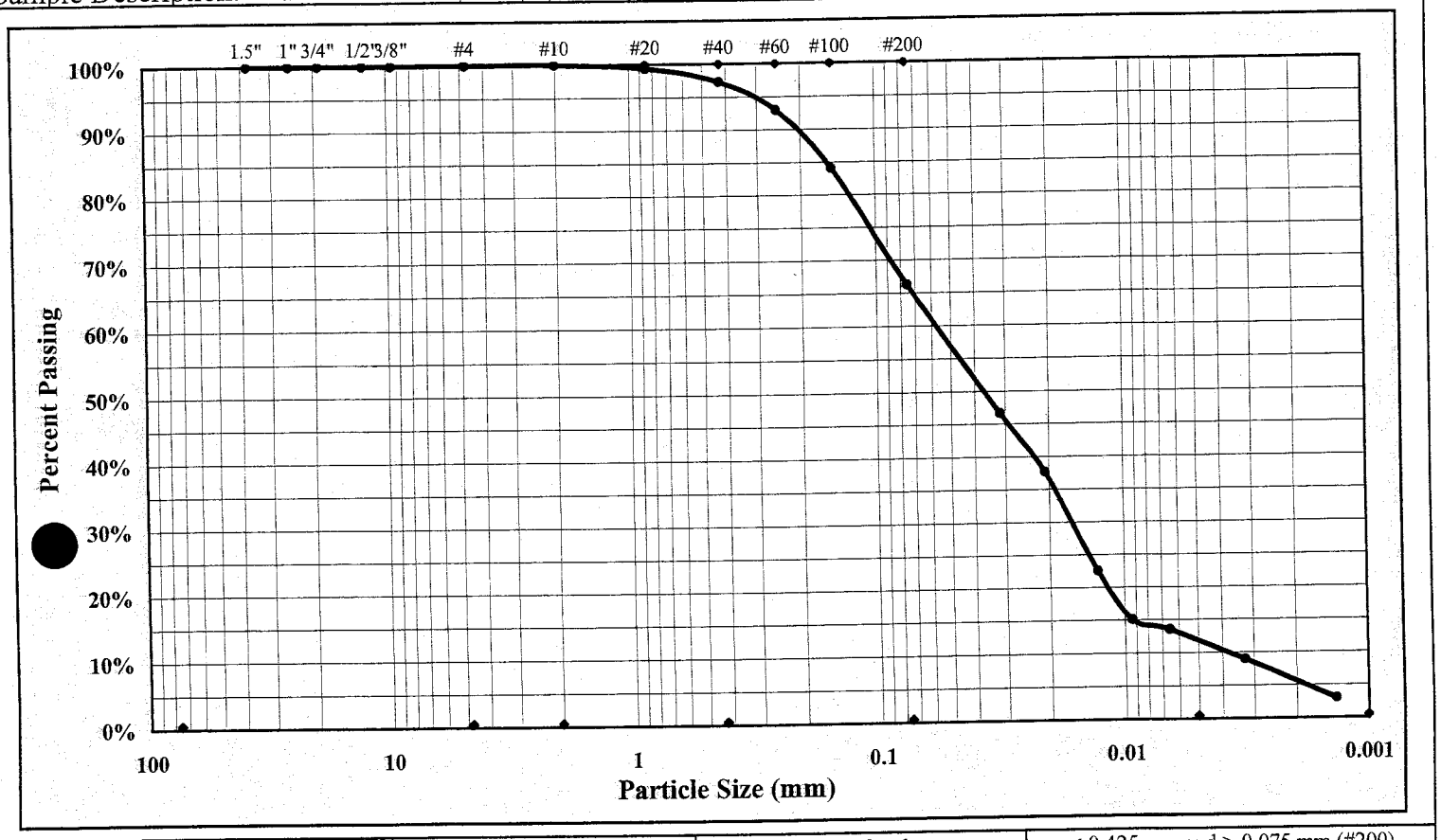

Cobbles	< 300 mm (12") and > 75 mm (3")	Fine Sand	< 0.425 mm and > 0.075 mm (#200)
Gravel	< 75 mm and > 4.75 mm (#4)	Silt	< 0.075 and > 0.005 mm
Coarse Sand	< 4.75 mm and >2.00 mm (#10)	Clay	< 0.005 mm
Medium Sand	< 2.00 mm and > 0.425 mm (#40)	Colloids	< 0.001 mm

Moisture Content		Gravel	0.0%	Liquid Limit	45
Silt & Clay (% Passing #200)	66.3%	Sand	33.7%	Plastic Limit	36
Maximum Particle Size	#10	Silt	53.8%	Plastic Index	9
Specific Gravity	2.757	Clay	12.5%	Colloids	3.0%

Description of Sand & Gravel Particles: Rounded ☐ Angular ☐ Hard & Durable ☐ Soft ☐ Weathered & Friable ☐

ASTM D 422: Particle Size Analysis of Soils
Dispersing Agent: Sodium Hexametaphosphate: 40 g./ Liter
Mechanical Stirring Apparatus (A) Length of Dispersion Period: 1 min.

References: ASTM D 854: Specific Gravity of Soils
ASTM D 421: Dry Preparation of Soil Samples
ASTM D 2216: Laboratory Determination of Water (Moisture) Content of Soil and Rock by Mass
ASTM D 4318: Liquid Limit, Plastic Limit, & Plastic Index of Soils
ASTM D 2487: Classification of Soils for Engineering Purposes (Unified Soil Classification System)

Technical Responsibility / Position: Mal Krajan Laboratory Supervisor

Liquid Limit, Plastic Limit, and Plastic Index

S&ME

Project #:	1264-02-576	Report Date:	January 22, 2003
Project Name:	Duke Power-Belews Creek Landfill	Test Date(s):	1/15/03-1/22/03
Client Name:	Duke Energy Corp.		
Client Address:	3195 Pine Hall Road, Belews Creek, NC 27009		
Boring #: BC-12	Sample #: SS-6	Sample Date:	NA
Location:	Offset:	Depth (ft):	18.5 - 20.0
Sample Description:	Tan Fine Sandy Clayey SILT (ML)		

Pan #		Liquid Limit						Plastic Limit		
	Test #	1	2	3	4	5	6	1	2	3
	Tare #	6	91					67	59	
A	Tare Weight	8.35	8.21					6.17	6.27	
B	Wet Soil Weight + A	19.84	17.50					13.06	13.26	
C	Dry Soil Weight + A	16.20	14.69					11.29	11.39	
D	Water Weight (B-C)	3.64	2.81					1.77	1.87	
E	Dry Soil Weight (C-A)	7.85	6.48					5.12	5.12	
F	% Moisture Content (D/E)*100	46.4	43.4					34.6	36.5	
N	# OF DROPS	16	30							
LL	LL = F * FACTOR									
Ave.	Average							35.6		

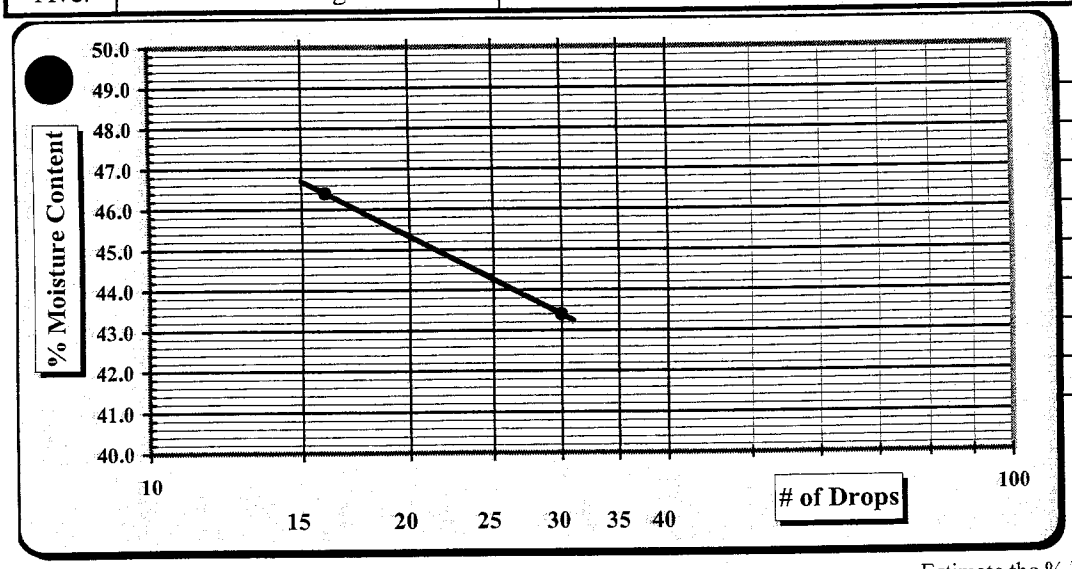

One Point Liquid Limit			
N	Factor	N	Factor
20	0.974	26	1.005
21	0.979	27	1.009
22	0.985	28	1.014
23	0.990	29	1.018
24	0.995	30	1.022
25	1.000		

Notes: Estimate the % Retained on the #40 Sieve

Special Sampling Methods:

Sample Preparation:	Wet Preparation ☐	Dry Preparation ☐	Air Dried ☒	NP, Non-Plastic	☐
Liquid limit Test:	Multipoint Method ☒	One-point Method ☐		Liquid Limit	45
Classification:	ASTM D 2487 ☒	AASHTO M 145 ☐		Plastic Limit	36
Liquid limit Test:	ASTM D 4318 ☒	AASHTO T 89 ☐		Plastic Index	9
Plastic limit Test:	ASTM D 4318 ☒	AASHTO T 90 ☐		Group Symbol	ML

Technician Name / Certification #: Tom Savanpridi

Technical Responsibility / Position: Mal Krajan Laboratory Supervisor

S&ME Particle Size Analysis of Soils

Project #:	1264-02-576	Test Date(s):	1/15/03-1/22/03
Project Name:	Duke Power-Belews Creek Landfill		
Client Name:	Duke Energy Corp.		
Client Address:	3195 Pine Hall Road, Belews Creek, NC 27009		

Liquid Limit: 45
Plastic Limit: 36
Plastic Index: 9

Boring #: BC-12 Sample #: SS-6 Sample Date: NA
Location: Offset: Depth (ft): 18.5 - 20.0
Sample Description: Tan Fine Sandy Clayey SILT (ML)

Pan #:	S-30	Beaker #:	M-6
Hydrometer Jar #:			9
Pan Tare Weight (grams):			7.93
Total Sample Wet Wt. + tare wt. (grams):			120.75
Weight of Total Sample Air Dried:			112.82
Weight of Air Dried Hydrometer Sample (g):			65.36
Total Sample Oven Dried:			112.20
Hydrometer Sample Oven Dried (W):			65.00
% Passing #10:			100.0%
Correction Factor a (Table 1):			0.98

Specific Gravity:		2.757	
Pan # (washed sample):		S-19	
Moisture Content		Hygroscopic	Natural
	Tare #	SP-45	
A	Tare Wt.	13.77	
B	Wet Wt. + A	24.73	
C	Dry Wt. + A	24.67	
D	Water Wt. (B-C)	0.06	
E	Dry Wt.(C-A)	10.90	
	% Moisture (100 x D/E)	0.55%	

Sieve	Retained Wt.	Percent Passing	
3.0"	0.00	Soil Mortar (portion passing the #10 sieve)	100.0%
1.5"	0.00		100.0%
1.0"	0.00		100.0%
3/4"	0.00		100.0%
1/2"	0.00		100.0%
3/8"	0.00		100.0%
#4	0.00		100.0%
#10	0.00	**100.0%**	100.0%
#20	0.39	99.4%	99.4%
#40	1.75	97.3%	97.3%
#60	4.57	93.0%	93.0%
#100	10.33	84.1%	84.1%
#200	21.89	66.3%	66.3%

Notes: Description of Sand & Gravel Particles: Rounded ☐ Angular ☐ Hard & Durable ☐ Soft ☐ Weathered & Friable ☐

Maximum Particle Size:	#10		Total Sand:	33.7%	< 4.74 mm and > 0.075 mm	Type: Mechanical Stirring Apparatus (A)
% Gravel:	0.0%	< 75 mm and > 4.75 mm	Silt & Clay:	66.3%	< 0.075	Dispersion Time: 1 min.
Coarse Sand:	0.0%	< 4.75 mm and > 2.00 mm	Silt:	53.8%	< 0.075 and > 0.005 mm	Sodium Hexametaphosphate: 40 g./ Liter
Medium Sand:	2.7%	< 2.00 mm and > 0.425 mm	Clay:	12.5%	< 0.005 mm	
Fine Sand:	31.0%	< 0.425 mm and > 0.075 mm	Colloids:	3.0%	< 0.001 mm	Hydrometer: 151H ☐ 152H ☒

Time		Temp.	Hydrometer	Corrections		Hydrometer	Percent Passing		Table 2	Table 3	Diameter
Clock	T (Min.)	(°C)	Reading	Control Cylinder	Composite Correction	R	P(-#10) = (R x a / W) x 100	P (total) = P x % Passing #10	L	K	D = K x ((L/T)^1/2
10:05	2	20.6	38.0	7.0	6.1	31.0	46.7%	46.7%	11.2	0.01325	0.03136
10:08	5	20.6	32.0	7.0	6.1	25.0	37.7%	37.7%	12.2	0.01325	0.02070
10:18	15	20.6	22.0	7.0	6.1	15.0	22.6%	22.6%	13.8	0.01325	0.01271
10:43	30	20.6	17.0	7.0	6.1	10.0	15.1%	15.1%	14.7	0.01325	0.00928
11:03	60	21.1	16.0	7.0	6.2	9.0	13.6%	13.6%	14.8	0.01309	0.00650
2:13	250	21.4	13.0	7.0	6.2	6.0	9.0%	9.0%	15.3	0.01309	0.00324
10:05	1440	22.2	9.0	7.0	6.4	2.0	3.0%	3.0%	16.0	0.01294	0.00136

Technician Name / Certification #

Tom Savanpridi

References:

ASTM D 421: Dry Preparation of Soil Samples
ASTM D 2216: Laboratory Determination of Water (Moisture) Content of Soil and Rock by Mass
ASTM D 4318: Liquid Limit, Plastic Limit, & Plastic Index of Soils
ASTM D 2487: Classification of Soils for Engineering Purposes (Unified Soil Classification System)
ASTM D 422: Particle Size Analysis of Soils
ASTM D 854: Specific Gravity of Soils

Technical Responsibility: Mal Krajan Position: Laboratory Supervisor

S&ME

Specific Gravity of Soils

ASTM D 854

Project #: **1264-02-576**
Project Name: **Duke Power - Belews Cr. Landfill**
Client Name: Duke Energy Corp.
Client Address: 526 S. Church St.

Report Date: 1/20/03
Test Date(s) 1/15/03-1/20/03

Boring No. BC-12 Sample No. SS-6 Sample Date: NA
Location: Offset: Elevation (ft): NA
Sample Description: Tan Fine Sandy Clayey SILT (ML)
Percent of Soil Passing the #4 Sieve: Material Excluded: Plus # 4 Material (%)
LL = PL = PI =

	Pychnometer #	**103**	**Balance ID#:** **01001**	Radability:	**.01 gram**
V_p	Pychnometer Volume (V_p)	**249.68 ml.**		Calibration Date:	**9/17/02**
PM	Pychnometer Mass	**119.15 g.**	**Balance Verification**		
M_p	Ave. Pychnometer Mass (Mp)	**119.15 g.**		Mass	**500 gram**
[PM-M_p]	Verify Pychnometer Mass	**g.**		Mass Determination	**500.00**

If [PM-M_p] is greater than .06 grams recalibrate the dry mass of the pychnometer

Method A: Moist Specimens ☒ Method B: Oven-dried Specimens ☐

Method A: Moist Specimens

Initial Moisture Content		Tare #:	
A	Tare Weight		
B	Wet Wt + Tare Wt		
C	Dry Wt. + Tare Wt.		
D	Water Weight	B-C	
E	Dry Weight	C-A	
F	**Moisture Content**	100*D/E	

Target Dry Mass (see Table 1 ASTM D854)	Low Limit	High Limit
Target Wet Mass		

Note: Deviation

Wet Mass of test specimen _____ grams

Method B: Oven-dried Specimens

Initial Dry Mass of test specimen _____ grams

Note: Deviation

$M_{psw;t}$ Mass of the Pychnometer, soil, and water **389.02** grams

Mass of Dry Soil (grams)						
		Tare #	60	T_t	Test Temperature T_t	**21.3** °C
A	Tare Weight		222.12	K	Temperature Coefficient at T_t	**0.99972**
C	Dry Wt. + Tare Wt.		254.61	K	Temperature Coefficient at 23°C	**0.99933**
M_s	Dry Weight	C-A	**32.49**	$p_{w;t}$	Density of Water at T_t	**0.99793** g./ml.
					See Table 2 ASTM D 854	

$M_{pw;t}$	Mass of the Pychnometer and water at T_t	$M_{pw;t} = M_p + (V_p \times p_{w;t})$	**368.31** grams
G_t	Specific Gravity of tSoil Solids at the T_t	$G_t = M_s / (M_{pw;t} - (M_{psw;t} - M_s))$	**2.758**
G	Specific Gravity of Soil Solids at the 20°C	$G = K \times G_t$	**2.757**

Soils containing plus #4 material tested per ASTM C 127:

Note: Deviation

R % of Soil retained on the #4 sieve _____
P % of Soil passing the #4 sieve **100.0%**

G_{+4} Apparent Specific Gravity of plus #4 material at the 23°C per ASTM C127 _____
Apparent Specific Gravity of plus #4 material corrected to 20°C _____

G_{total} The Average total sample Specific Gravity

$$G_{total} = \frac{1}{\frac{R}{100-G_{+4}} + \frac{P}{100-G}} = 2.757$$

References: ASTM D854 Specific Gravity of Soil Solids by Water Pychnometer
ASTM D 2216: Laboratory Determination of Water (Moisture) Content of Soil and Rock by Mass
ASTM C 127: Specific Gravity and Absorption of Coarse Aggregates

Technician Name / Certification #: Tom S.
Technical Responsibility / Position: Mal Krajan Laboratory Supervisor

Particle Size Analysis of Soils

ASTM D 422

S&ME

S&ME Project #:	**1054-04-955**	Report Date:	08/02/2005
Project Name:	**Belew Creek Steam Plant**	Test Date(s):	07/20 - 07/26/2005
Client Name:	Duke Energy		
Client Address:			

Boring #:	BC-12	Sample #:	SS-10 - SS-13	Sample Date:	NA
Location:	Site Borehole	Offset:	NA	Depth (ft):	38.5-53.53
Sample Description:	Tan Silty Clayey Medium to Fine SAND with Gravel (SC)				

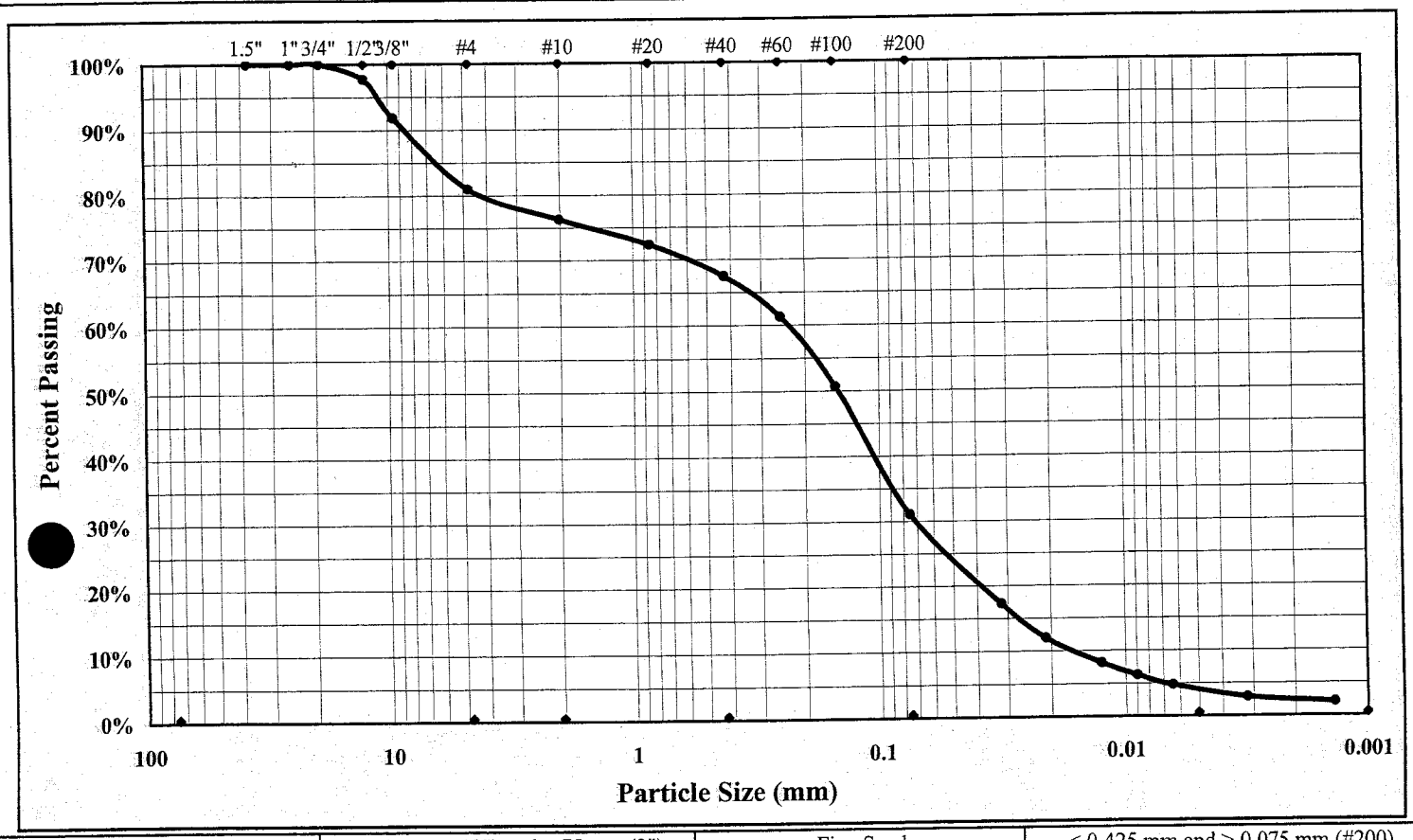

Cobbles	< 300 mm (12") and > 75 mm (3")	Fine Sand	< 0.425 mm and > 0.075 mm (#200)
Gravel	< 75 mm and > 4.75 mm (#4)	Silt	< 0.075 and > 0.005 mm
Coarse Sand	< 4.75 mm and >2.00 mm (#10)	Clay	< 0.005 mm
Medium Sand	< 2.00 mm and > 0.425 mm (#40)	Colloids	< 0.001 mm

Maximum Particle Size	3/4"	Gravel	19.0%	Silt	27.1%
Silt & Clay (% Passing #200)	31.1%	Sand	49.9%	Clay	4.0%
Apparent Relative Density	2.655	Moisture Content		Colloids	2.1%
Liquid Limit	27	Plastic Limit	15	Plastic Index	12

Description of Sand & Gravel Particles Rounded ☒ Angular ☐ Hard & Durable ☐ Soft ☒ Weathered & Friable ☒

Mechanical Stirring Apparatus (A) Length of Dispersion Period: 1 min. Dispersing Agent: Sodium Hexametaphosphate: 40 g./ Liter

References: ASTM D 422: Particle Size Analysis of Soils
ASTM D 421: Dry Preparation of Soil Samples
ASTM D 4318: Liquid Limit, Plastic Limit, & Plastic Index of Soils
ASTM D 854: Specific Gravity of Soils
ASTM D 2487: Classification of Soils for Engineering Purposes (Unified Soil Classification System)

Technical Responsibility: Mal Krajan Signature Laboratory Supervisor Position

S&ME

Liquid Limit, Plastic Limit, and Plastic Index

Project #: **1054-04-955**
Project Name: Belews Creek Steam Plant
Client Name: Duke Energy
Client Address:

Report Date: 8/1/2005
Test Date(s): 07/20 - 07/26/2005

Boring #: BC-12 Sample #: SS-10 - SS-13 Sample Date: NA
Location: Site Borehole Offset: NA Depth (ft): 38.5-53.53
Sample Description: Tan Silty Clayey Medium to Fine SAND with Gravel (SC)

Pan #		Liquid Limit						Plastic Limit		
	Test #	1	2	3	4	5	6	1	2	3
	Tare #	39	20	54				18	37	
A	Tare Weight	20.96	20.92	18.60				20.85	20.90	
B	Wet Soil Weight + A	36.62	33.37	32.32				29.49	28.37	
C	Dry Soil Weight + A	33.22	30.75	29.51				28.31	27.40	
D	Water Weight (B-C)	3.40	2.62	2.81				1.18	0.97	
E	Dry Soil Weight (C-A)	12.26	9.83	10.91				7.46	6.50	
F	% Moisture Content (D/E)*100	27.7%	26.7%	25.8%				15.8%	14.9%	
N	# OF DROPS	19	23	33				*Moisture Contents determined by ASTM D 2216*		
LL	LL = F * FACTOR									
Ave.	Average							15.4%		

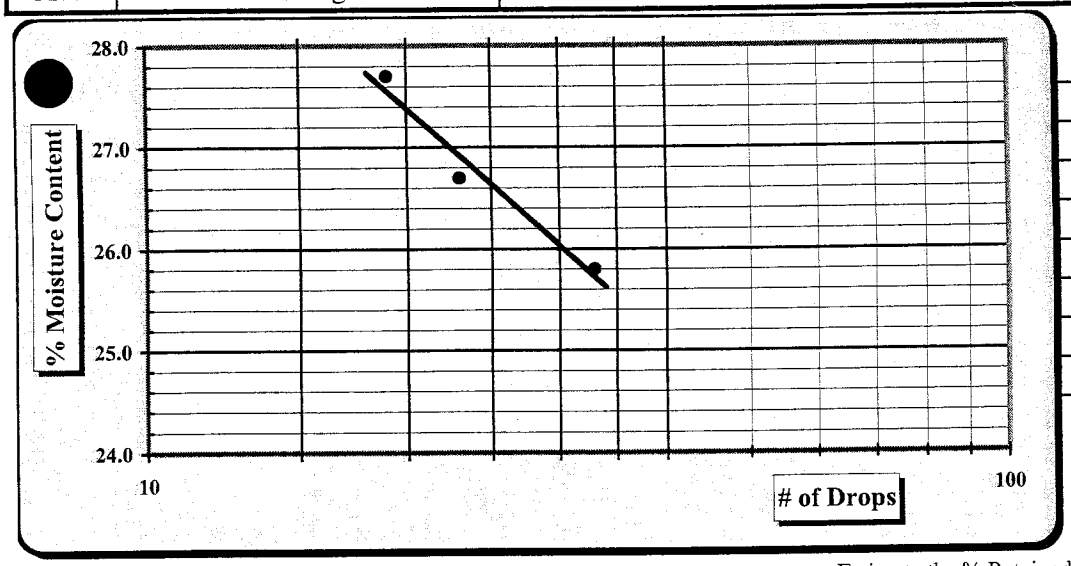

One Point Liquid Limit			
N	Factor	N	Factor
20	0.974	26	1.005
21	0.979	27	1.009
22	0.985	28	1.014
23	0.990	29	1.018
24	0.995	30	1.022
25	1.000		

Notes: Estimate the % Retained on the #40 Sieve

Special Sampling Methods:

Sample Preparation:	Wet Preparation	☐	Dry Preparation	☐	Air Dried ☒	NP, Non-Plastic	☐
Liquid limit Test:	Multipoint Method	☒	One-point Method	☐		Liquid Limit	27
Classification:	ASTM D 2487	☒	AASHTO M 145	☐		Plastic Limit	15
Liquid limit Test:	ASTM D 4318	☒	AASHTO T 89	☐		Plastic Index	12
Plastic limit Test:	ASTM D 4318	☒	AASHTO T 90	☐		Group Symbol	SC

Technician Name: Chana Savanapridi 104-04-0703 (Certification #)

Technical Responsibility: Mal Krajan (Signature) Laboratory Supervisor (Position)

Particle Size Analysis of Soils

ASTM D 422

S&ME

Project #: **1054-04-955**
Project Name: Belew Creek Steam Plant
Client Name: Duke Energy
Client Address:

Test Date(s): 07/20 - 07/26/2005
Report Date: 08/02/2005

Boring #: BC-12 Sample #: SS-10 - SS-13 Sample Date: NA
Location: Site Borehole Offset: NA Depth (ft): 38.5-53.53
Sample Description: Tan Silty Clayey Medium to Fine SAND with Gravel (SC)

Pan #:	56	Beaker #:	PP-1
Hydrometer Jar #:			10
Pan Tare Weight (grams):			9.59
Total Sample Air Dried Wt. + tare wt. (grams):			328.06
Weight of Total Sample Air Dried:			318.47
Weight of Air Dried Hydrometer Sample (g):			100.87
Total Sample Oven Dried:			317.89
Hydrometer Sample Oven Dried (W):			100.63
% Passing #10:			76.3%
Correction Factor a (Table 1):			1.00

Apparent Relative Density 2.655

	Moisture Content	Hygroscopic	Natural
	Tare #	43	
A	Tare Wt.	21.00	
B	Wet Wt. + A	33.76	
C	Dry Wt. + A	33.73	
D	Water Wt. (B-C)	0.03	
E	Dry Wt. (C-A)	12.73	
	% Moisture (100 x D/E)	0.24%	

Sieve	Retained Wt.	Percent Passing	
3.0"	0.00	Pan # (washed)	100.0%
1.5"	0.00		100.0%
1.0"	0.00		100.0%
3/4"	0.00	32	100.0%
1/2"	7.17		97.7%
3/8"	25.62		91.9%
#4	60.41	Soil Mortar	81.0%
#10	75.19	**100.0%**	76.3%
#20	5.12	94.9%	72.4%
#40	11.54	88.5%	67.5%
#60	19.82	80.3%	61.3%
#100	33.85	66.4%	50.7%
#200	59.61	40.8%	31.1%

Notes: Description of Sand & Gravel Particles — Rounded ☒ Angular ☐ Hard & Durable ☐ Soft ☒ Weathered & Friable ☒

Maximum Particle Size:	3/4"		Total Sand:	49.9%	< 4.74 mm and > 0.075 mm
% Gravel:	19.0%	< 75 mm and > 4.75 mm	Silt & Clay:	31.1%	< 0.075
Coarse Sand:	4.7%	< 4.75 mm and > 2.00 mm	Silt:	27.1%	< 0.075 and > 0.005 mm
Medium Sand:	8.8%	< 2.00 mm and > 0.425 mm	Clay:	4.0%	< 0.005 mm
Fine Sand:	36.4%	< 0.425 mm and > 0.075 mm	Colloids:	2.1%	< 0.001 mm

Type: Mechanical Stirring Apparatus (A)
Dispersion Time: 1 min.
Sodium Hexametaphosphate: 40 g./ Liter
Control Cylinder ☐ **Composite Correction** ☒

Liquid Limit **27** Plastic Limit **15** Plastic Index **12** Hydrometer: 151H ☐ 152H ☒

Time		Temp.	Hydrometer	Corrections		Hydrometer	Percent Passing		Effective Depth	Table 3	Diameter
Clock	T (Min.)	(0.5 °C)	Reading	Control Cylinder	Composite Correction	R	P(-#10) = (R x a / W) x 100	P (total) = P x % Passing #10	L	K	D = K x ((L/T)^1/2
1:26	2	25.9	27.0	4.2	7.30	22.80	22.7%	17.3%	12.6	0.01265	0.03175
1:29	5	25.9	20.0	4.2	7.30	15.80	15.7%	12.0%	13.7	0.01265	0.02094
1:39	15	26.1	15.0	4.2	7.30	10.80	10.7%	8.2%	14.5	0.01265	0.01244
1:54	30	25.9	12.5	4.2	7.30	8.30	8.2%	6.3%	14.9	0.01265	0.00892
2:24	60	25.7	10.5	4.2	7.15	6.30	6.3%	4.8%	15.3	0.01265	0.00639
5:34	250	26.9	8.0	4.2	7.30	3.80	3.8%	2.9%	15.7	0.01265	0.00317
1:26	1440	23.6	7.0	4.2	6.70	2.80	2.8%	2.1%	15.8	0.01304	0.00137

References: ASTM D 422: Particle Size Analysis of Soils ASTM D 421: Dry Preparation of Soil Samples ASTM D 854: Specific Gravity of Soils
ASTM D 4318: Liquid Limit, Plastic Limit, & Plastic Index of Soils ASTM D 2487: Classification of Soils for Engineering Purposes (Unified Soil Classification System)

Effective Depth (cm)
L=L1+0.5(L2-(VB/A))
(152H) .164cm per increment,
V_B=67.0cm^3, L_2=14cm, A=27.8cm^2

Technician Name: Chana Savanapridi 104-03-0703 *Certification #*

Technical Responsibility: Mal Krajan *Signature* *Laboratory Supervisor* *Position*

Particle Size Analysis of Soils

ASTM D 422

S&ME

S&ME Project #:	**1054-04-955**	Report Date:	10/08/2004
Project Name:	**Belews Creek Steam Plant**	Test Date(s):	09/28 - 10/07/2004
Client Name:	Duke Energy		
Client Address:			

Boring #:	BC-15	Sample #:	SS-4	Sample Date:	09/01 - 09/24/2004
Location:	Site Borehole	Offset:	NA	Depth (ft):	18.5 - 20
Sample Description:	Tan-Brown Sandy SILT (ML)				

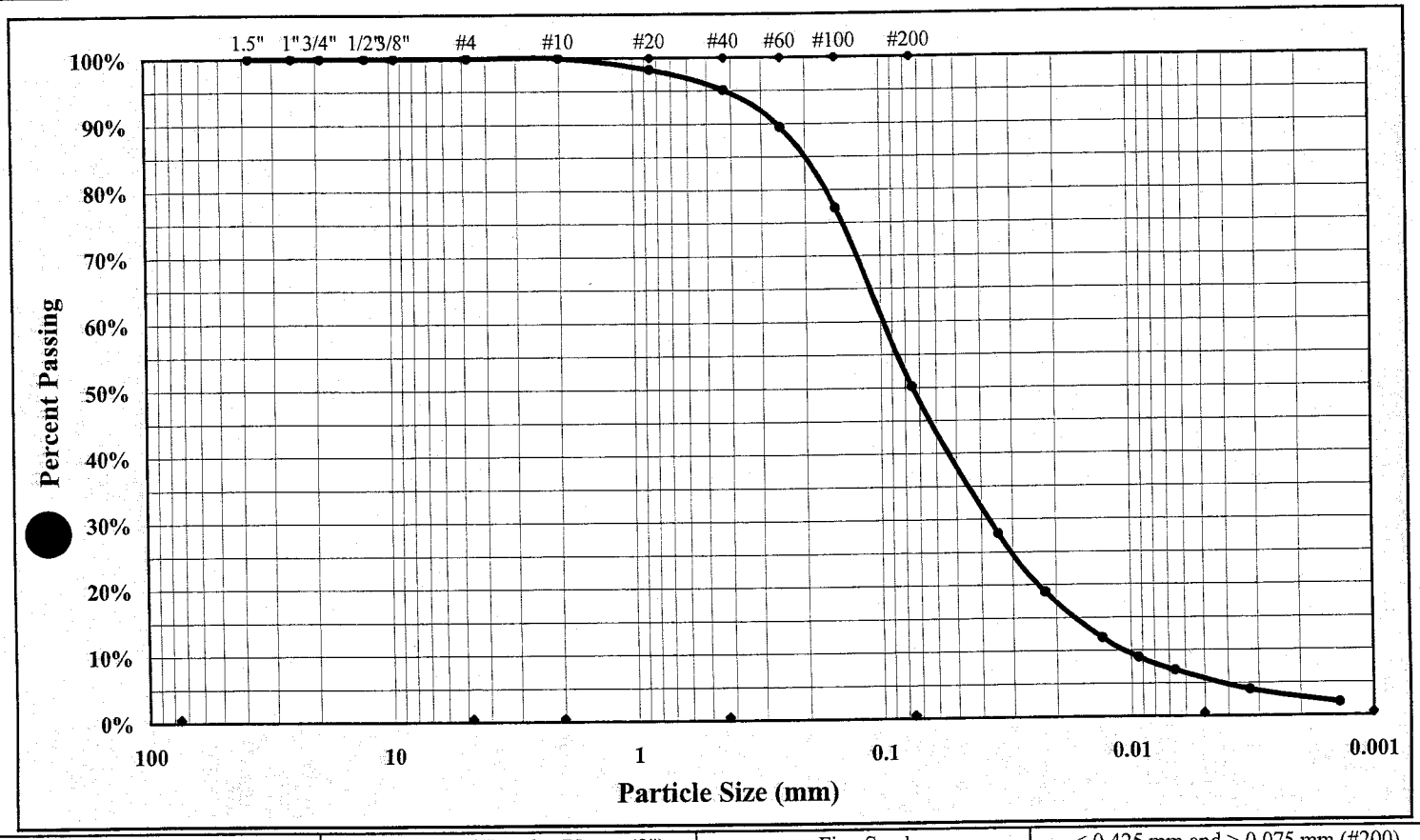

Cobbles	< 300 mm (12") and > 75 mm (3")	Fine Sand	< 0.425 mm and > 0.075 mm (#200)
Gravel	< 75 mm and > 4.75 mm (#4)	Silt	< 0.075 and > 0.005 mm
Coarse Sand	< 4.75 mm and >2.00 mm (#10)	Clay	< 0.005 mm
Medium Sand	< 2.00 mm and > 0.425 mm (#40)	Colloids	< 0.001 mm

Maximum Particle Size	#10	Gravel	0.0%	Silt	44.4%
Silt & Clay (% Passing #200)	50.2%	Sand	49.8%	Clay	5.8%
Apparent Relative Density	2.680	Moisture Content		Colloids	2.0%
Liquid Limit	38	Plastic Limit	27	Plastic Index	11

Description of Sand & Gravel Particles Rounded ☐ Angular ☐ Hard & Durable ☐ Soft ☐ Weathered & Friable ☐

Mechanical Stirring Apparatus (A) Length of Dispersion Period: 1 min. Dispersing Agent: Sodium Hexametaphosphate: 40 g./ Liter

References: ASTM D 422: Particle Size Analysis of Soils
ASTM D 4318: Liquid Limit, Plastic Limit, & Plastic Index of Soils
ASTM D 2487: Classification of Soils for Engineering Purposes (Unified Soil Classification System)
ASTM D 421: Dry Preparation of Soil Samples
ASTM D 854: Specific Gravity of Soils

Technical Responsibility: Mal Krajan — Signature — Laboratory Supervisor (Position)

Liquid Limit, Plastic Limit, and Plastic Index

S&ME

Project #: **1054-04-955**
Project Name: Belews Creek Steam Plant
Client Name: Duke Energy
Client Address:

Report Date: 10/08/204
Test Date(s): 09/28 - 10/07/2004

Boring #: BC-15 Sample #: SS-4 Sample Date: 09/01 - 09/24/2004
Location: Site Borehole Offset: Depth (ft): 18.5 - 20
Sample Description: Tan-Brown Sandy SILT (ML)

Pan #		Liquid Limit						Plastic Limit		
	Test #	1	2	3	4	5	6	1	2	3
	Tare #	24	7	2				33	51	
A	Tare Weight	18.55	15.39	18.56				20.79	20.89	
B	Wet Soil Weight + A	34.47	31.80	29.60				29.21	31.39	
C	Dry Soil Weight + A	30.27	27.31	26.43				27.44	29.09	
D	Water Weight (B-C)	4.20	4.49	3.17				1.77	2.30	
E	Dry Soil Weight (C-A)	11.72	11.92	7.87				6.65	8.20	
F	% Moisture Content (D/E)*100	35.8%	37.7%	40.3%				26.6%	28.0%	
N	# OF DROPS	33	26	21				*Moisture Contents determined by ASTM D 2216*		
LL	LL = F * FACTOR									
Ave.	Average							27.3%		

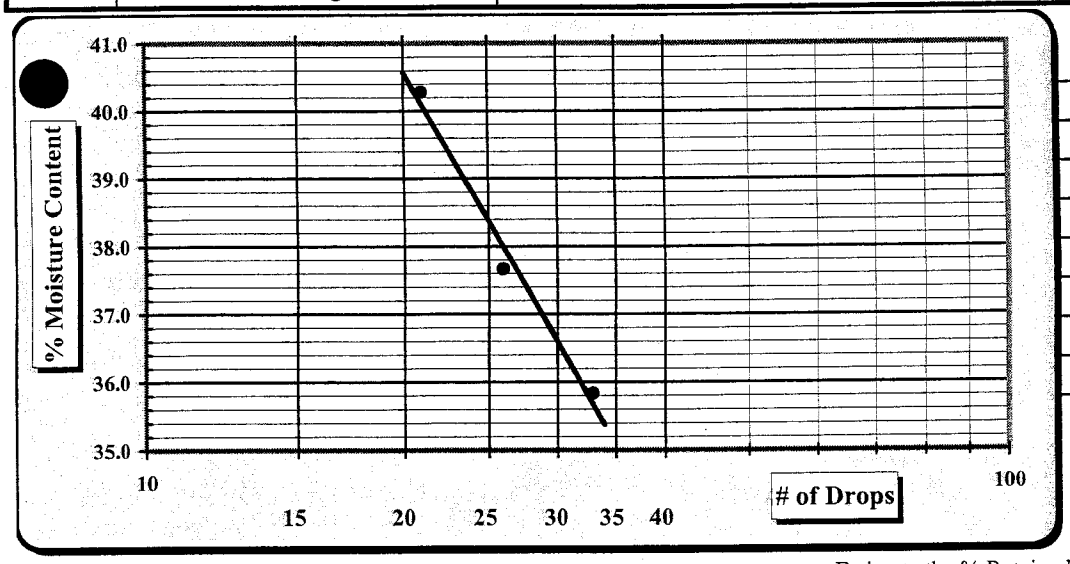

One Point Liquid Limit			
N	Factor	N	Factor
20	0.974	26	1.005
21	0.979	27	1.009
22	0.985	28	1.014
23	0.990	29	1.018
24	0.995	30	1.022
25	1.000		

Notes: Estimate the % Retained on the #40 Sieve

Special Sampling Methods:

Sample Preparation:	Wet Preparation	☐	Dry Preparation	☐	Air Dried ☒	NP, Non-Plastic	☐
Liquid limit Test:	Multipoint Method	☒	One-point Method	☐		Liquid Limit	38
Classification:	ASTM D 2487	☒	AASHTO M 145	☐		Plastic Limit	27
Liquid limit Test:	ASTM D 4318	☒	AASHTO T 89	☐		Plastic Index	11
Plastic limit Test:	ASTM D 4318	☒	AASHTO T 90	☐		Group Symbol	ML

Technician Name: Chana Savanapridi OCT-1433
Certification #

Technical Responsibility: Mal Krajan Signature Laboratory Supervisor
Position

Particle Size Analysis of Soils

ASTM D 422

S&ME

Project #: **1054-04-955**
Project Name: Belews Creek Steam Plant
Client Name: Duke Energy
Client Address:

Test Date(s): 09/28 - 10/07/2004
Report Date: 10/08/2004

Boring #: BC-15 Sample #: SS-4 Sample Date: 09/01 - 09/24/2004
Location: Site Borehole Offset: NA Depth (ft): 18.5 - 20
Sample Description: Tan-Brown Sandy SILT (ML)

Pan #:	12	Beaker #:	B-3
Hydrometer Jar #:			27
Pan Tare Weight (grams):			7.98
Total Sample Air Dried Wt. + tare wt. (grams):			140.77
Weight of Total Sample Air Dried:			132.79
Weight of Air Dried Hydrometer Sample (g):			50.22
Total Sample Oven Dried:			131.44
Hydrometer Sample Oven Dried (W):			49.71
% Passing #10:			100.0%
Correction Factor a (Table 1):			0.99

Apparent Relative Density 2.680

	Moisture Content	Hygroscopic	Natural
	Tare #	33	
A	Tare Wt.	20.79	
B	Wet Wt. + A	31.60	
C	Dry Wt. + A	31.49	
D	Water Wt. (B-C)	0.11	
E	Dry Wt. (C-A)	10.70	
	% Moisture (100 x D/E)	1.03%	

Sieve	Retained Wt.	Percent Passing	
3.0"	0.00	Pan # (washed)	100.0%
1.5"	0.00		100.0%
1.0"	0.00		100.0%
3/4"	0.00	33	100.0%
1/2"	0.00		100.0%
3/8"	0.00		100.0%
#4	0.00	Soil Mortar	100.0%
#10	0.00	**100.0%**	100.0%
#20	0.87	98.2%	98.2%
#40	2.43	95.1%	95.1%
#60	5.23	89.5%	89.5%
#100	11.31	77.2%	77.2%
#200	24.74	50.2%	50.2%

Notes: Description of Sand & Gravel Particles — Rounded ☐ Angular ☐ Hard & Durable ☐ Soft ☐ Weathered & Friable ☐

Maximum Particle Size:	#10	Total Sand:	49.8%	< 4.74 mm and > 0.075 mm	Type:	Mechanical Stirring Apparatus (A)
% Gravel:	0.0%	< 75 mm and > 4.75 mm	Silt & Clay:	50.2%	< 0.075	Dispersion Time: 1 min.
Coarse Sand:	0.0%	< 4.75 mm and > 2.00 mm	Silt:	44.4%	< 0.075 and > 0.005 mm	Sodium Hexametaphosphate: 40 g./ Liter
Medium Sand:	4.9%	< 2.00 mm and > 0.425 mm	Clay:	5.8%	< 0.005 mm	
Fine Sand:	44.9%	< 0.425 mm and > 0.075 mm	Colloids:	2.0%	< 0.001 mm	**Control Cylinder** ☐ **Composite Correction** ☒

Liquid Limit **38** Plastic Limit **27** Plastic Index **11** Hydrometer: 151H ☐ 152H ☒

Time		Temp.	Hydrometer	Corrections		Hydrometer	Percent Passing		Effective Depth	Table 3	Diameter
Clock	T (Min.)	(0.5 °C)	Reading	Control Cylinder	Composite Correction	R	P(-#10) = (R x a / W) x 100	P (total) = P x % Passing #10	L	K	D = K x ((L/T)^1/2
1:00	2	24.3	18.0	4.0	6.90	14.00	27.9%	27.9%	14.0	0.01289	0.03411
1:03	5	24.3	13.5	4.0	6.90	9.50	18.9%	18.9%	14.7	0.01289	0.02214
1:13	15	24.3	10.0	4.0	6.90	6.00	11.9%	11.9%	15.3	0.01289	0.01303
1:28	30	24.4	8.5	4.0	6.90	4.50	9.0%	9.0%	15.6	0.01289	0.00928
1:58	60	24.4	7.5	4.0	6.90	3.50	7.0%	7.0%	15.7	0.01289	0.00660
5:08	250	24.6	6.0	4.0	6.90	2.00	4.0%	4.0%	16.0	0.01282	0.00324
1:00	1440	23.9	5.0	4.0	6.80	1.00	2.0%	2.0%	16.1	0.01297	0.00137

References: ASTM D 422: Particle Size Analysis of Soils ASTM D 421: Dry Preparation of Soil Samples ASTM D 854: Specific Gravity of Soils
ASTM D 4318: Liquid Limit, Plastic Limit, & Plastic Index of Soils ASTM D 2487: Classification of Soils for Engineering Purposes (Unified Soil Classification System)

Effective Depth (cm)
L=L1+0.5(L2-(VB/A))
(152H) .164cm per increment,
V_B=67.0cm^3, L_2=14cm, A=27.8cm^2

Technician Name: Chana Savanapridi QCT-1433 *Certification #*

Technical Responsibility: Mal Krajan *Signature* *Laboratory Supervisor* *Position*

Specific Gravity of Soils

S&ME

ASTM D 854 *Method A: Moist Specimens* ☒ *Method B: Oven-dried Specimens* ☐

Project #: **1054-04-955**
Project Name: **Belews Creek Steam Plant**
Client Name: Duke Energy
Client Address:

Report Date: October 8, 2004
Test Date(s) 09/28 - 10/05/2004

Boring No. BC-15 Sample No. SS-4 Sample Date: 09/01 - 09/24/2004
Location: Site Borehole Offset: Depth (ft): 18.5 - 20
Sample Description: Tan-Brown Sandy SILT (ML)
Percent of Soil Passing #4 Sieve: **100.0** Material Excluded:
LL = 38 PL = 27 PI = 11

	Pycnometer #	**109**	**Balance ID#**	Readability	**.01 gram**
V_p	Pycnometer Volume (V_p)	**499.54 ml.**		Calibration Date	
PM	Pycnometer Mass	**182.88 g.**	**Balance Verification**		
M_p	Ave. Pycnometer Mass (Mp)	**182.86 g.**		Mass	**500 gram**
[PM-M_p]	Verify Pycnometer Mass	**0.02 g.**		Mass Determination	**500.00**

If [PM-M_p] is greater than .06 grams recalibrate the dry mass of the pycnometer or the balance.

Method A: Moist Specimens

	Initial Moisture Content	Tare #:	
A	Tare Weight		
B	Wet Wt + Tare Wt		
C	Dry Wt. + Tare Wt.		
D	Water Weight	B-C	
E	Dry Weight	C-A	
F	**Moisture Content**	100*D/E	

Target Dry Mass (see Table 1 ASTM D854)	Low Limit	High Limit
Target Wet Mass		

Wet Mass of test specimen grams

Method B: Oven-dried Specimens

Initial Dry Mass of test specimen **40.91** grams

Pc 100

$M_{psw;t}$ Mass of the Pycnometer, soil, and water **706.80** grams

Mass of Dry Soil (grams)						
		Tare #	5	T_t	Test Temperature T_t	**23.2 °C**
				K	Temperature Coefficient at T_t	**0.99929**
A	Tare Weight			K	Temperature Coefficient at 23°C	**0.99933**
C	Dry Wt. + Tare Wt.		40.91	$p_{w;t}$	Density of Water at T_t	**0.99749** g./ml.
M_s	Dry Weight	C-A	**40.91**		See Table 2 ASTM D 854	

$M_{pw;t}$ Mass of the Pycnometer and water at T_t $M_{pw;t} = M_p + (V_p \times p_{w;t})$ **681.15** grams
G_t Specific Gravity of Soil Solids at the T_t $G_t = M_s / (M_{pw;t} - (M_{psw;t} - M_s))$ **2.682**
G Specific Gravity of Soil Solids at the 20°C $G = K \times G_t$ **2.680**

Soils containing plus #4 material tested per ASTM C 127: R % of Soil retained on the #4 sieve
Note: Deviation or remove this note P % of Soil passing the #4 sieve

G_{+4} Apparent Specific Gravity of plus #4 material at the 23°C per ASTM C127
Apparent Specific Gravity of plus #4 material corrected to 20°C

G_{total} The Average total sample Specific Gravity

$$G_{total} \frac{1}{\frac{R}{100-G_{+4}} + \frac{P}{100-G}} = 2.680$$

References: ASTM D854 Specific Gravity of Soil Solids by Water Pycnometer ASTM C 127: Specific Gravity and Absorption of Coarse Aggregates
ASTM D 2216: Laboratory Determination of Water (Moisture) Content of Soil and Rock by Mass

Technician Name: Chana Savanapridi OCT - 1433 *Certification #*
Technical Responsibility: Mal Krajan *Signature* Laboratory Supervisor *Position*

Particle Size Analysis of Soils

ASTM D 422

S&ME

S&ME Project #:	**1054-04-955**	Report Date:	10/08/2004
Project Name:	**Belews Creek Steam Plant**	Test Date(s):	09/28 - 10/07/2004
Client Name:	Duke Energy		
Client Address:			

Boring #:	BC-16	Sample #:	SS-3	Sample Date:	9/1/04
Location:	Site Borehole	Offset:	NA	Depth (ft):	13.5 - 15
Sample Description:	Purple and Tan Silty SAND with Gravel (SM)				

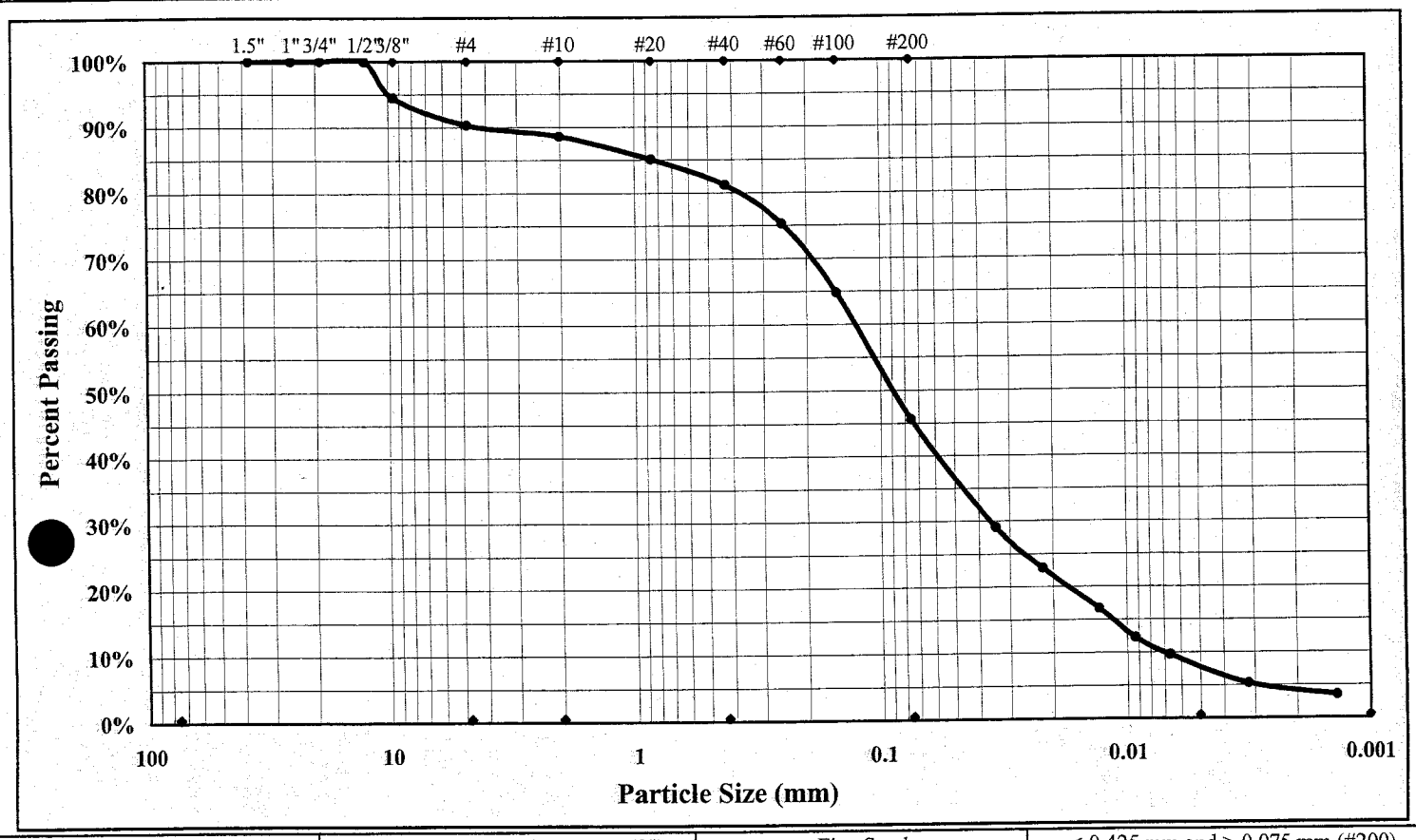

Cobbles	< 300 mm (12") and > 75 mm (3")	Fine Sand	< 0.425 mm and > 0.075 mm (#200)
Gravel	< 75 mm and > 4.75 mm (#4)	Silt	< 0.075 and > 0.005 mm
Coarse Sand	< 4.75 mm and >2.00 mm (#10)	Clay	< 0.005 mm
Medium Sand	< 2.00 mm and > 0.425 mm (#40)	Colloids	< 0.001 mm

Maximum Particle Size	1/2"	Gravel	9.7%	Silt	38.1%
Silt & Clay (% Passing #200)	45.6%	Sand	44.7%	Clay	7.5%
Apparent Relative Density	2.677	Moisture Content		Colloids	3.5%
Liquid Limit	36	Plastic Limit	24	Plastic Index	12

Description of Sand & Gravel Particles Rounded ☐ Angular ☒ Hard & Durable ☐ Soft ☒ Weathered & Friable ☐

Mechanical Stirring Apparatus (A) Length of Dispersion Period: 1 min. Dispersing Agent: Sodium Hexametaphosphate: 40 g./ Liter

References: ASTM D 422: Particle Size Analysis of Soils
ASTM D 421: Dry Preparation of Soil Soils
ASTM D 4318: Liquid Limit, Plastic Limit, & Plastic Index of Soils
ASTM D 854: Specific Gravity of Soils
ASTM D 2487: Classification of Soils for Engineering Purposes (Unified Soil Classification System)

Technical Responsibility: Mal Krajan Signature Laboratory Supervisor Position

S&ME

Liquid Limit, Plastic Limit, and Plastic Index

Project #: **1054-04-955**
Project Name: Belews Creek Steam Plant
Client Name: Duke Energy
Client Address:

Report Date: 10/08/204
Test Date(s): 09/28 - 10/07/2004

Boring #: BC-16 Sample #: SS-3 Sample Date: 09/01 - 09/24/2004
Location: Site Borehole Offset: Depth (ft): 13.5 - 15
Sample Description: Purple and Tan Silty SAND with Gravel (SM)

Pan #		Liquid Limit						Plastic Limit		
	Test #	1	2	3	4	5	6	1	2	3
	Tare #	42	31	40				19	15	
A	Tare Weight	18.65	18.48	21.02				21.04	21.03	
B	Wet Soil Weight + A	32.59	33.75	36.38				30.34	31.51	
C	Dry Soil Weight + A	28.75	29.71	32.36				28.53	29.48	
D	Water Weight (B-C)	3.84	4.04	4.02				1.81	2.03	
E	Dry Soil Weight (C-A)	10.10	11.23	11.34				7.49	8.45	
F	% Moisture Content (D/E)*100	38.0%	36.0%	35.4%				24.2%	24.0%	
N	# OF DROPS	19	25	29				*Moisture Contents determined by ASTM D 2216*		
LL	LL = F * FACTOR									
Ave.	Average							24.1%		

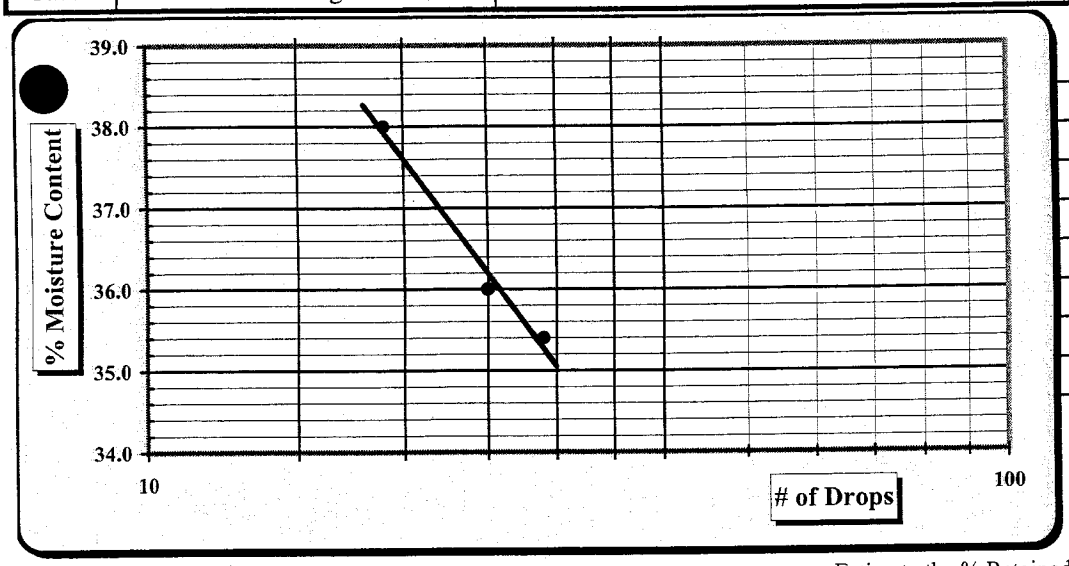

One Point Liquid Limit			
N	Factor	N	Factor
20	0.974	26	1.005
21	0.979	27	1.009
22	0.985	28	1.014
23	0.990	29	1.018
24	0.995	30	1.022
25	1.000		

Notes: Estimate the % Retained on the #40 Sieve

Special Sampling Methods:

Sample Preparation:	Wet Preparation	☐	Dry Preparation	☐	Air Dried ☒	NP, Non-Plastic	☐
Liquid limit Test:	Multipoint Method	☒	One-point Method	☐		Liquid Limit	36
Classification:	ASTM D 2487	☒	AASHTO M 145	☐		Plastic Limit	24
Liquid limit Test:	ASTM D 4318	☒	AASHTO T 89	☐		Plastic Index	12
Plastic limit Test:	ASTM D 4318	☒	AASHTO T 90	☐		Group Symbol	SM

Technician Name: Chana Savanapridi OCT-1433 (Certification #)

Technical Responsibility: Mal Krajan (Signature) Laboratory Supervisor (Position)

Particle Size Analysis of Soils

AS[illegible]D 422

S&ME

Project #: **1054-04-955**
Project Name: Belews Creek Steam Plant
Client Name: Duke Energy
Client Address:

Test Date(s): 09/28 - 10/07/2004
Report Date: 10/08/2004

Boring #: BC-16 Sample #: SS-3 Sample Date: 9/1/04
Location: Site Borehole Offset: NA Depth (ft): 13.5 - 15
Sample Description: Purple and Tan Silty SAND with Gravel (SM)

Pan #:	205	Beaker #:	B7
Hydrometer Jar #:			8
Pan Tare Weight (grams):			8.07
Total Sample Air Dried Wt. + tare wt. (grams):			186.81
Weight of Total Sample Air Dried:			178.74
Weight of Air Dried Hydrometer Sample (g):			50.21
Total Sample Oven Dried:			177.44
Hydrometer Sample Oven Dried (W):			49.80
% Passing #10:			88.6%
Correction Factor a (Table 1):			0.99

Apparent Relative Density 2.677

	Moisture Content	Hygroscopic	Natural
	Tare #	40	
A	Tare Wt.	21.00	
B	Wet Wt. + A	33.15	
C	Dry Wt. + A	33.05	
D	Water Wt. (B-C)	0.10	
E	Dry Wt. (C-A)	12.05	
	% Moisture (100 x D/E)	0.83%	

Sieve	Retained Wt.	Percent Passing	
3.0"	0.00	Pan # (washed)	100.0%
1.5"	0.00		100.0%
1.0"	0.00		100.0%
3/4"	0.00	8	100.0%
1/2"	0.00		100.0%
3/8"	9.71		94.5%
#4	17.17	Soil Mortar	90.3%
#10	20.27	**100.0%**	88.6%
#20	1.97	96.0%	85.1%
#40	4.11	91.7%	81.2%
#60	7.49	85.0%	75.3%
#100	13.40	73.1%	64.8%
#200	24.13	51.5%	45.6%

Notes: Description of Sand & Gravel Particles — Rounded ☐ Angular ☒ Hard & Durable ☐ Soft ☒ Weathered & Friable ☐

Maximum Particle Size:	1/2"	
% Gravel:	9.7%	< 75 mm and > 4.75 mm
Coarse Sand:	1.7%	< 4.75 mm and > 2.00 mm
Medium Sand:	7.4%	< 2.00 mm and > 0.425 mm
Fine Sand:	35.6%	< 0.425 mm and > 0.075 mm

Total Sand:	44.7%	< 4.74 mm and > 0.075 mm
Silt & Clay:	45.6%	< 0.075
Silt:	38.1%	< 0.075 and > 0.005 mm
Clay:	7.5%	< 0.005 mm
Colloids:	3.5%	< 0.001 mm

Type: Mechanical Stirring Apparatus (A)
Dispersion Time: 1 min.
Sodium Hexametaphosphate: 40 g./ Liter
Control Cylinder ☐ **Composite Correction** ☒

Liquid Limit **36** Plastic Limit **24** Plastic Index **12** Hydrometer: 151H ☐ 152H ☒

Time		Temp.	Hydrometer	Corrections		Hydrometer	Percent Passing		Effective Depth	Table 3	Diameter
Clock	T (Min.)	(0.5 °C)	Reading	Control Cylinder	Composite Correction	R	P(-#10) = (R x a / W) x 100	P (total) = P x % Passing #10	L	K	D = K x ((L/T)^1/2
1:11	2	24.3	20.5	4.0	6.90	16.50	32.8%	29.1%	13.6	0.01304	0.03400
1:14	5	24.3	17.0	4.0	6.90	13.00	25.8%	22.9%	14.2	0.01304	0.02198
1:24	15	24.4	13.5	4.0	6.90	9.50	18.9%	16.7%	14.7	0.01304	0.01291
1:39	30	24.4	11.0	4.0	6.90	7.00	13.9%	12.3%	15.1	0.01304	0.00925
2:09	60	24.4	9.5	4.0	6.90	5.50	10.9%	9.7%	15.4	0.01304	0.00661
5:19	250	24.6	7.0	4.0	6.90	3.00	6.0%	5.3%	15.8	0.01265	0.00318
1:11	1440	23.9	6.0	4.0	6.80	2.00	4.0%	3.5%	16.0	0.01304	0.00137

References: ASTM D 422: Particle Size Analysis of Soils ASTM D 421: Dry Preparation of Soil Samples ASTM D 854: Specific Gravity of Soils
ASTM D 4318: Liquid Limit, Plastic Limit, & Plastic Index of Soils ASTM D 2487: Classification of Soils for Engineering Purposes (Unified Soil Classification System)

Effective Depth (cm)
L=L1+0.5(L2-(VB/A))
(152H) .164cm per increment,
V_B=67.0cm^3, L_2=14cm, A=27.8cm^2

Technician Name: Chana Savanapridi QCT-1433 *Certification #*

Technical Responsibility: Mal Krajan *Signature* *Laboratory Supervisor* *Position*

S&ME, INC. **3109 Spring Forest Road, Raleigh, N.C. 27616** **BC-16 SS-3 Classification**

Specific Gravity of Soils

S&ME

ASTM D 854 *Method A: Moist Specimens* ☒ *Method B: Oven-dried Specimens* ☐

Project #: **1054-04-955**
Project Name: **Belews Creek Steam Plant**
Client Name: Duke Energy
Client Address:

Report Date: October 8, 2004
Test Date(s) 09/28 - 10/01/2004

Boring No.	BC-16	Sample No.	SS-3	Sample Date:	09/10/04
Location:	Site Borehole	Offset:	NA	Depth (ft):	13.5 - 15'

Sample Description: Purple and Tan Silty SAND with Gravel (SM)

Percent of Soil Passing #4 Sieve: **90.0** Material Excluded: **10.0**

LL = 36 PL = 24 PI = 12

	Pycnometer #	**105**	**Balance ID#**	Readability	**.01 gram**
V_p	Pycnometer Volume (V_p)	**499.39 ml.**		Calibration Date	
PM	Pycnometer Mass	**194.27 g.**	**Balance Verification**		
M_p	Ave. Pycnometer Mass (Mp)	**194.31 g.**		Mass	**500 gram**
[PM-M_p]	Verify Pycnometer Mass	**0.04 g.**		Mass Determination	**500.00**

If [PM-M_p] is greater than .06 grams recalibrate the dry mass of the pycnometer or the balance.

Method A: Moist Specimens

	Initial Moisture Content	Tare #:	
A	Tare Weight		
B	Wet Wt + Tare Wt		
C	Dry Wt. + Tare Wt.		
D	Water Weight	B-C	
E	Dry Weight	C-A	
F	**Moisture Content**	100*D/E	

Target Dry Mass (see Table 1 ASTM D854)	Low Limit	High Limit
Target Wet Mass		

Wet Mass of test specimen _____ grams

Method B: Oven-dried Specimens

Initial Dry Mass of test specimen _____ grams

Pc[redacted]100

$M_{psw;t}$ Mass of the Pycnometer, soil, and water **716.15** grams

	Mass of Dry Soil (grams)					
		Tare #	10	T_t	Test Temperature T_t	**23.2 °C**
				K	Temperature Coefficient at T_t	**0.99929**
A	Tare Weight			K	Temperature Coefficient at 23°C	**0.99933**
C	Dry Wt. + Tare Wt.		37.82	$p_{w;t}$	Density of Water at T_t	**0.99749** g./ml.
M_s	Dry Weight	C-A	**37.82**		See Table 2 ASTM D 854	

$M_{pw;t}$	Mass of the Pycnometer and water at T_t	$M_{pw;t} = M_p + (V_p \times p_{w;t})$	**692.45** grams
G_t	Specific Gravity of Soil Solids at the T_t	$G_t = M_s / (M_{pw;t} - (M_{psw;t} - M_s))$	**2.678**
G	Specific Gravity of Soil Solids at the 20°C	$G = K \times G_t$	**2.676**

Soils containing plus #4 material tested per ASTM C 127:
Note: Deviation or remove this note

R % of Soil retained on the #4 sieve _____
P % of Soil passing the #4 sieve _____

G_{+4} Apparent Specific Gravity of plus #4 material at the 23°C per ASTM C127 _____
Apparent Specific Gravity of plus #4 material corrected to 20°C _____

G_{total} The Average total sample Specific Gravity

$$G_{total} = \frac{1}{\frac{R}{100-G_{+4}} + \frac{P}{100-G}} = 2.676$$

References: ASTM D854 Specific Gravity of Soil Solids by Water Pycnometer ASTM C 127: Specific Gravity and Absorption of Coarse Aggregates
ASTM D 2216: Laboratory Determination of Water (Moisture) Content of Soil and Rock by Mass

Technician Name: Chana Savanapridi OCT - 1433 *Certification #*

Technical Responsibility: Mal Krajan *Signature* Laboratory Supervisor *Position*

Particle Size Analysis of Soils

ASTM D 422

S&ME

S&ME Project #: **1054-04-955**
Project Name: **Belews Creek Steam Plant**
Client Name: Duke Energy
Client Address:

Report Date: 09/21/2004
Test Date(s): 09/10 - 09/15/2004

Boring #:	BC-17	Sample #:	SS-3	Sample Date:	9/1/04
Location:	Site Borehole	Offset:	NA	Depth (ft):	13.9-15.4
Sample Description:	Brown Sandy SILT (ML)				

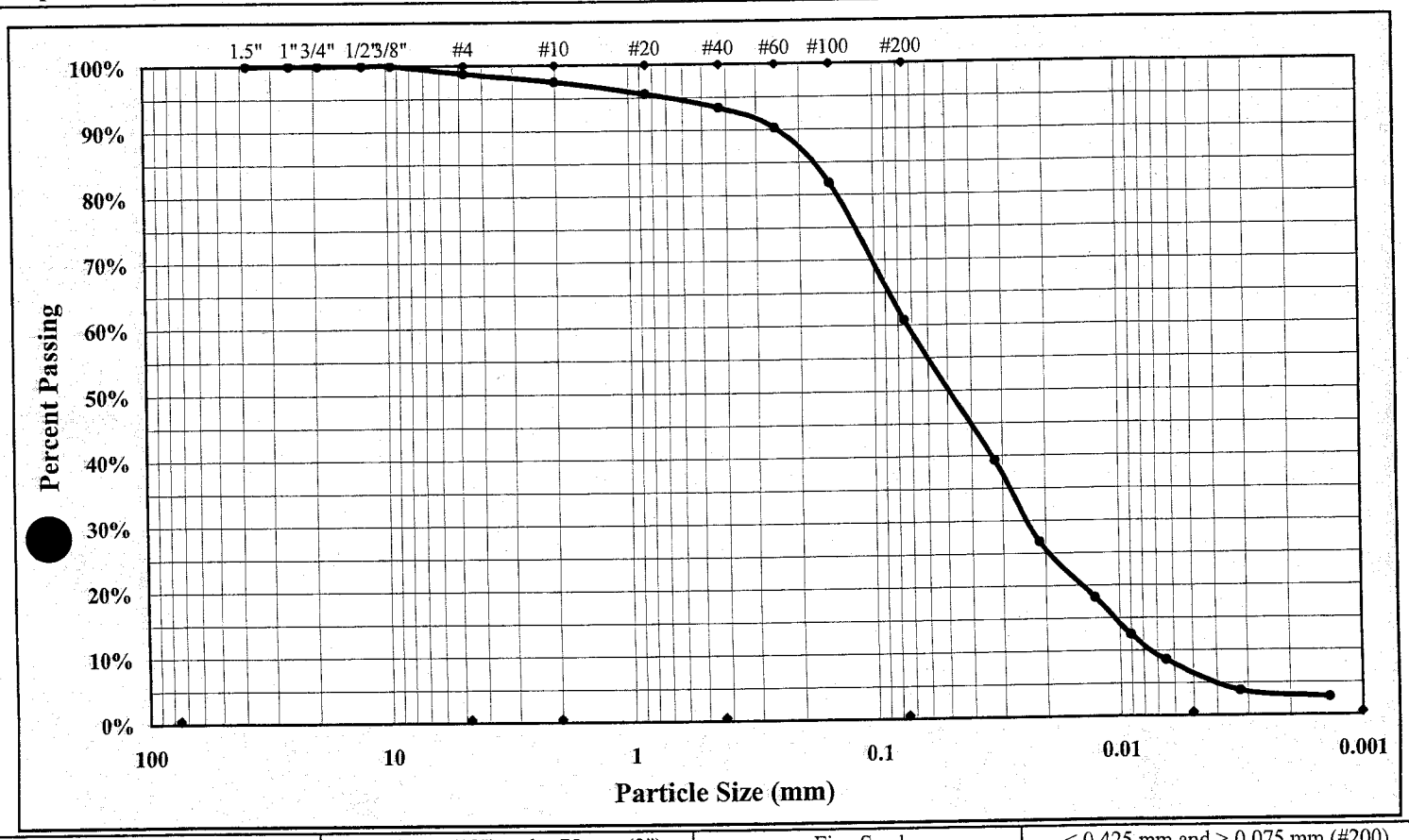

Cobbles	< 300 mm (12") and > 75 mm (3")	Fine Sand	< 0.425 mm and > 0.075 mm (#200)
Gravel	< 75 mm and > 4.75 mm (#4)	Silt	< 0.075 and > 0.005 mm
Coarse Sand	< 4.75 mm and >2.00 mm (#10)	Clay	< 0.005 mm
Medium Sand	< 2.00 mm and > 0.425 mm (#40)	Colloids	< 0.001 mm

Maximum Particle Size	3/8"	Gravel	1.2%	Silt	53.8%
Silt & Clay (% Passing #200)	60.8%	Sand	38.0%	Clay	7.0%
Apparent Relative Density	2.719	Moisture Content		Colloids	2.9%
Liquid Limit	36	Plastic Limit	27	Plastic Index	9

Description of Sand & Gravel Particles Rounded ☐ Angular ☐ Hard & Durable ☐ Soft ☐ Weathered & Friable ☐

Mechanical Stirring Apparatus (A) Length of Dispersion Period: 1 min. Dispersing Agent: Sodium Hexametaphosphate: 40 g./ Liter

References: ASTM D 422: Particle Size Analysis of Soils
ASTM D 4318: Liquid Limit, Plastic Limit, & Plastic Index of Soils
ASTM D 2487: Classification of Soils for Engineering Purposes (Unified Soil Classification System)
ASTM D 421: Dry Preparation of Soil Samples
ASTM D 854: Specific Gravity of Soils

Technical Responsibility: Mal Krajan — Signature — Laboratory Supervisor (Position)

S&ME

Liquid Limit, Plastic Limit, and Plastic Index

Project #: **1054-04-955**
Project Name: Belews Creek Steam Plant
Client Name: Duke Energy
Client Address:

Report Date: 9/21/2004
Test Date(s): 09/13 - 09/17/2004

Boring #: BC-17 Sample #: SS-3 Sample Date: 9/1/2004
Location: Site Borehole Offset: NA Depth (ft): 13.9-15.4
Sample Description: Brown Sandy SILT (ML)

Pan #		Liquid Limit						Plastic Limit		
	Test #	1	2	3	4	5	6	1	2	3
	Tare #	48	2	58				39	27	
A	Tare Weight	20.61	15.23	18.44				20.78	20.63	
B	Wet Soil Weight + A	37.86	31.88	31.47				29.90	30.76	
C	Dry Soil Weight + A	33.23	27.59	27.81				27.97	28.66	
D	Water Weight (B-C)	4.63	4.29	3.66				1.93	2.10	
E	Dry Soil Weight (C-A)	12.62	12.36	9.37				7.19	8.03	
F	% Moisture Content (D/E)*100	36.7%	34.7%	39.1%				26.8%	26.2%	
N	# OF DROPS	21	29	16				*Moisture Contents determined by ASTM D 2216*		
LL	LL = F * FACTOR									
Ave.	Average							26.5%		

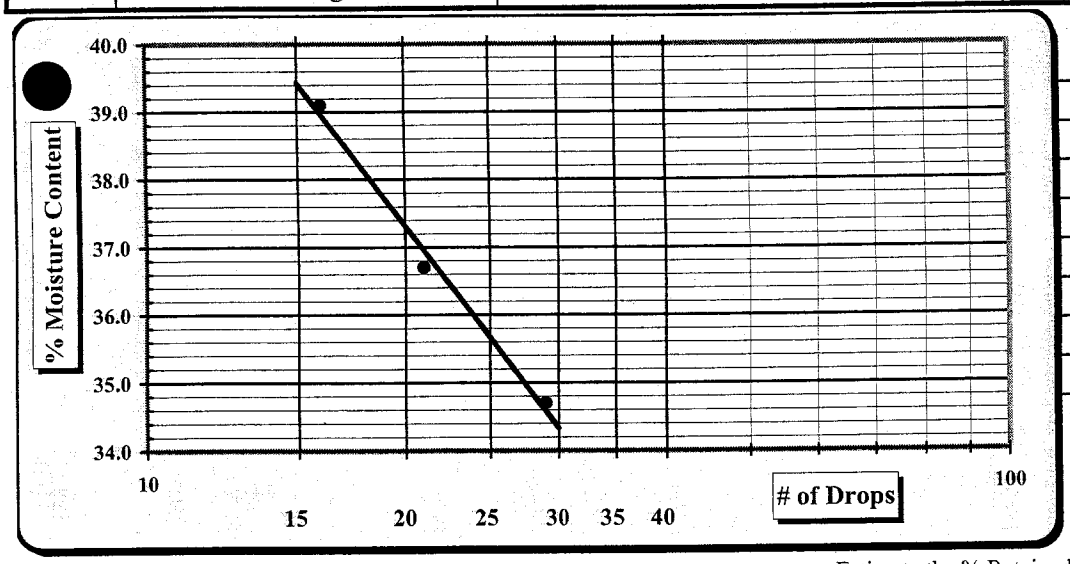

One Point Liquid Limit			
N	Factor	N	Factor
20	0.974	26	1.005
21	0.979	27	1.009
22	0.985	28	1.014
23	0.990	29	1.018
24	0.995	30	1.022
25	1.000		

Notes: Estimate the % Retained on the #40 Sieve

Special Sampling Methods:

Sample Preparation:	Wet Preparation	☐	Dry Preparation	☐	Air Dried ☒	NP, Non-Plastic	☐
Liquid limit Test:	Multipoint Method	☒	One-point Method	☐		Liquid Limit	36
Classification:	ASTM D 2487	☒	AASHTO M 145	☐		Plastic Limit	27
Liquid limit Test:	ASTM D 4318	☒	AASHTO T 89	☐		Plastic Index	9
Plastic limit Test:	ASTM D 4318	☒	AASHTO T 90	☐		Group Symbol	ML

Technician Name: Chana Savanapridi OCT-1433 (Certification #)

Technical Responsibility: Mal Krajan (Signature) Laboratory Supervisor (Position)

Laboratory Record Version 4.2

Particle Size Analysis of Soils

AS[illegible]D 422

S&ME

Project #: **1054-04-955**
Project Name: Belews Creek Steam Plant
Client Name: Duke Energy
Client Address:

Test Date(s): 09/10 - 09/15/2004
Report Date: 09/21/2004

Boring #: BC-17 Sample #: SS-3 Sample Date: 9/1/04
Location: Site Borehole Offset: NA Depth (ft): 13.9-15.4
Sample Description: Brown Sandy SILT (ML)

Pan #:	50	Beaker #:	PP-1
Hydrometer Jar #:			10
Pan Tare Weight (grams):			7.93
Total Sample Air Dried Wt. + tare wt. (grams):			180.02
Weight of Total Sample Air Dried:			172.09
Weight of Air Dried Hydrometer Sample (g):			50.43
Total Sample Oven Dried:			171.82
Hydrometer Sample Oven Dried (W):			50.35
% Passing #10:			97.5%
Correction Factor a (Table 1):			0.99

Apparent Relative Density 2.719

	Moisture Content	Hygroscopic	Natural
	Tare #	27	
A	Tare Wt.	20.64	
B	Wet Wt. + A	33.16	
C	Dry Wt. + A	33.14	
D	Water Wt. (B-C)	0.02	
E	Dry Wt. (C-A)	12.50	
	% Moisture (100 x D/E)	0.16%	

Sieve	Retained Wt.	Percent Passing	
3.0"	0.00	Pan # (washed)	100.0%
1.5"	0.00		100.0%
1.0"	0.00		100.0%
3/4"	0.00	34	100.0%
1/2"	0.00		100.0%
3/8"	0.00		100.0%
#4	2.01	Soil Mortar	98.8%
#10	4.28	**100.0%**	97.5%
#20	0.97	98.1%	95.6%
#40	2.13	95.8%	93.4%
#60	3.75	92.6%	90.3%
#100	8.11	83.9%	81.8%
#200	18.93	62.4%	60.8%

Notes: Description of Sand & Gravel Particles — Rounded ☐ Angular ☐ Hard & Durable ☐ Soft ☐ Weathered & Friable ☐

Maximum Particle Size:	3/8"	
% Gravel:	1.2%	< 75 mm and > 4.75 mm
Coarse Sand:	1.3%	< 4.75 mm and > 2.00 mm
Medium Sand:	4.1%	< 2.00 mm and > 0.425 mm
Fine Sand:	32.6%	< 0.425 mm and > 0.075 mm

Total Sand:	38.0%	< 4.74 mm and > 0.075 mm
Silt & Clay:	60.8%	< 0.075
Silt:	53.8%	< 0.075 and > 0.005 mm
Clay:	7.0%	< 0.005 mm
Colloids:	2.9%	< 0.001 mm

Type: Mechanical Stirring Apparatus (A)
Dispersion Time: 1 min.
Sodium Hexametaphosphate: 40 g./ Liter

Control Cylinder ☐ **Composite Correction** ☒
Hydrometer: 151H ☐ 152H ☒

Liquid Limit **36** Plastic Limit **27** Plastic Index **9**

Time		Temp.	Hydrometer	Corrections		Hydrometer	Percent Passing		Effective Depth	Table 3	Diameter
Clock	T (Min.)	(0.5 °C)	Reading	Control Cylinder	Composite Correction	R	P(-#10) = (R x a / W) x 100	P (total) = P x % Passing #10	L	K	D = K x ((L/T)^1/2
1:12	2	23.9	25.0	4.5	6.80	20.50	40.3%	39.3%	12.9	0.01265	0.03213
1:15	5	23.9	18.5	4.5	6.80	14.00	27.5%	26.8%	14.0	0.01265	0.02117
1:25	15	23.9	14.0	4.5	6.80	9.50	18.7%	18.2%	14.7	0.01265	0.01252
1:40	30	23.6	11.0	4.5	6.70	6.50	12.8%	12.5%	15.2	0.01265	0.00900
2:10	60	23.6	9.0	4.5	6.70	4.50	8.8%	8.6%	15.6	0.01265	0.00645
5:20	250	23.7	6.5	4.5	6.70	2.00	3.9%	3.8%	16.0	0.01265	0.00320
1:12	1440	23.2	6.0	4.5	6.60	1.50	2.9%	2.8%	16.0	0.01304	0.00137

References: ASTM D 422: Particle Size Analysis of Soils ASTM D 421: Dry Preparation of Soil Samples ASTM D 854: Specific Gravity of Soils
ASTM D 4318: Liquid Limit, Plastic Limit, & Plastic Index of Soils ASTM D 2487: Classification of Soils for Engineering Purposes (Unified Soil Classification System)

Effective Depth (cm)
L=L1+0.5(L2-(VB/A))
(152H) .164cm per increment.
V_B=67.0cm^3, L_2=14cm, A=27.8cm^2

Technician Name: Chana Savanapridi QCT/1433 *Certification #*

Technical Responsibility: Mal Krajan *Signature* *Laboratory Supervisor* *Position*

S&ME, INC. **3109 Spring Forest Road, Raleigh, N.C. 27616**

BC-17 SS-3 Classification

Specific Gravity of Soils

S&ME

ASTM D 854 *Method A: Moist Specimens* ☒ *Method B: Oven-dried Specimens* ☐

Project #: **1054-04-955**
Project Name: **Belews Creek Steam Plant**
Client Name: Duke Energy
Client Address:

Report Date: September 21, 2004
Test Date(s) 09/13 - 09/16/2004

Boring No.	BC-17	Sample No.	SS-3	Sample Date:	09/01/04
Location:	Site Borehole	Offset:	NA	Depth (ft):	13.9-15.4

Sample Description: Brown Sandy SILT (ML)

Percent of Soil Passing #4 Sieve: **100.0** Material Excluded:

LL = 36 PL = 27 PI = 9

	Pycnometer #	**105**	**Balance ID#**	Readability	**.01 gram**
V_p	Pycnometer Volume (V_p)	**499.39 ml.**		Calibration Date	
PM	Pycnometer Mass	**194.30 g.**	**Balance Verification**		
M_p	Ave. Pycnometer Mass (Mp)	**194.31 g.**		Mass	**500 gram**
[PM-M_p]	Verify Pycnometer Mass	**0.01 g.**		Mass Determination	**500.00**

If [PM-M_p] is greater than .06 grams recalibrate the dry mass of the pycnometer or the balance.

Method A: Moist Specimens

	Initial Moisture Content	Tare #:	
A	Tare Weight		
B	Wet Wt + Tare Wt		
C	Dry Wt. + Tare Wt.		
D	Water Weight	B-C	
E	Dry Weight	C-A	
F	**Moisture Content**	100*D/E	

Target Dry Mass (see Table 1 ASTM D854)	Low Limit	High Limit
Target Wet Mass		

Wet Mass of test specimen _____ grams

Method B: Oven-dried Specimens

Initial Dry Mass of test specimen **27.99** grams

Pe[redacted]00

$M_{psw;t}$ Mass of the Pycnometer, soil, and water **710.15** grams

Mass of Dry Soil (grams)				T_t	Test Temperature T_t	**23.2** °C
		Tare #	3	**K**	Temperature Coefficient at T_t	**0.99929**
A	Tare Weight			**K**	Temperature Coefficient at 23°C	**0.99933**
C	Dry Wt. + Tare Wt.		27.99	$p_{w;t}$	Density of Water at T_t	**0.99749** g./ml.
M_s	Dry Weight	C-A	**27.99**		See Table 2 ASTM D 854	

$M_{pw;t}$ Mass of the Pycnometer and water at T_t — $M_{pw;t} = M_p + (V_p \times p_{w;t})$ **692.45** grams

G_t Specific Gravity of Soil Solids at the T_t — $G_t = M_s / (M_{pw;t} - (M_{psw;t} - M_s))$ **2.720**

G Specific Gravity of Soil Solids at the 20°C — $G = K \times G_t$ **2.718**

Soils containing plus #4 material tested per ASTM C 127:

Note: Deviation or remove this note

R % of Soil retained on the #4 sieve _____

P % of Soil passing the #4 sieve _____

G_{+4} Apparent Specific Gravity of plus #4 material at the 23°C per ASTM C127 _____

Apparent Specific Gravity of plus #4 material corrected to 20°C _____

G_{total} The Average total sample Specific Gravity

$$G_{total} = \frac{1}{\frac{R}{100-G_{+4}} + \frac{P}{100-G}} = 2.718$$

References: ASTM D854 Specific Gravity of Soil Solids by Water Pycnometer ASTM C 127: Specific Gravity and Absorption of Coarse Aggregates
ASTM D 2216: Laboratory Determination of Water (Moisture) Content of Soil and Rock by Mass

Technician Name: Chana Savanapridi QCT - 1433 *Certification #*

Technical Responsibility: Mal Krajan *Signature* Laboratory Supervisor *Position*

Particle Size Analysis of Soils

ASTM D 422

S&ME

S&ME Project #: **1054-04-955**
Project Name: **Belews Creek Steam Plant**
Client Name: Duke Energy
Client Address:

Report Date: 09/21/2004
Test Date(s): 09/10 - 09/15/2004

Boring #:	BC-18	Sample #:	SS-4	Sample Date:	9/1/04
Location:	Site Borehole	Offset:	NA	Depth (ft):	18.5-18.8
Sample Description:	Brown Silty SAND (SM)				

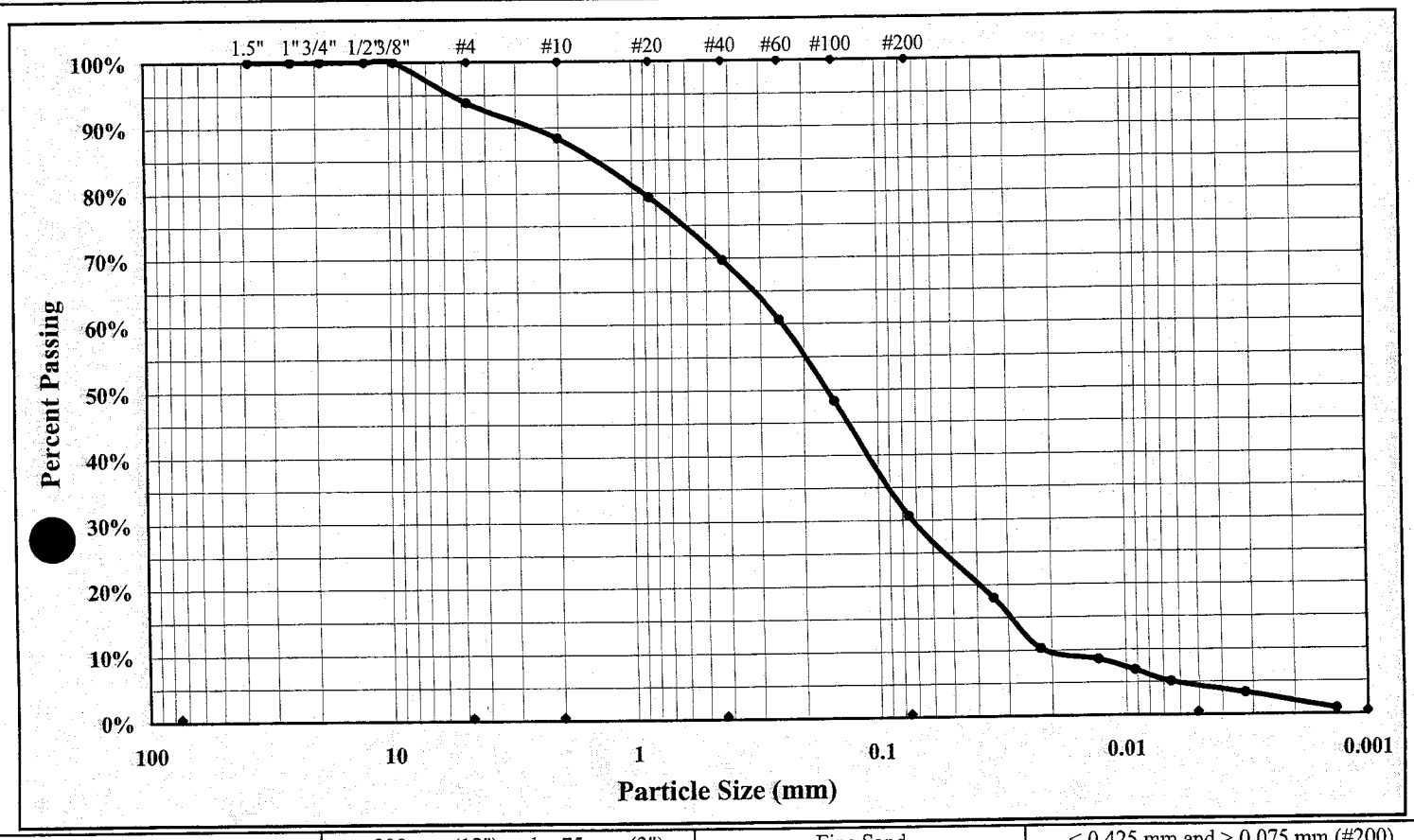

Cobbles	< 300 mm (12") and > 75 mm (3")	Fine Sand	< 0.425 mm and > 0.075 mm (#200)
Gravel	< 75 mm and > 4.75 mm (#4)	Silt	< 0.075 and > 0.005 mm
Coarse Sand	< 4.75 mm and >2.00 mm (#10)	Clay	< 0.005 mm
Medium Sand	< 2.00 mm and > 0.425 mm (#40)	Colloids	< 0.001 mm

Maximum Particle Size	3/8"	Gravel	6.2%	Silt	26.0%
Silt & Clay (% Passing #200)	30.7%	Sand	63.1%	Clay	4.7%
Apparent Relative Density	2.759	Moisture Content		Colloids	0.9%
Liquid Limit	32	Plastic Limit	23	Plastic Index	9

Description of Sand & Gravel Particles Rounded ☐ Angular ☐ Hard & Durable ☐ Soft ☐ Weathered & Friable ☐

Mechanical Stirring Apparatus (A) Length of Dispersion Period: 1 min. Dispersing Agent: Sodium Hexametaphosphate: 40 g./ Liter

References: ASTM D 422: Particle Size Analysis of Soils
ASTM D 421: Dry Preparation of Soil Samples
ASTM D 4318: Liquid Limit, Plastic Limit, & Plastic Index of Soils
ASTM D 854: Specific Gravity of Soils
ASTM D 2487: Classification of Soils for Engineering Purposes (Unified Soil Classification System)

Technical Responsibility: Mal Krajan *Signature* Laboratory Supervisor *Position*

S&ME

Liquid Limit, Plastic Limit, and Plastic Index

Project #: **1054-04-955**
Project Name: Belews Creek Steam Plant
Client Name: Duke Energy
Client Address:

Report Date: 9/21/2004
Test Date(s): 09/10 - 09/15/2004

Boring #: BC-18 Sample #: SS-4 Sample Date: 9/1/2004
Location: Site Borehole Offset: NA Depth (ft): 18.5-18.8
Sample Description: Brown Silty SAND (SM)

Pan #		Liquid Limit						Plastic Limit		
	Test #	1	2	3	4	5	6	1	2	3
	Tare #	32	24	5				42	9	
A	Tare Weight	18.50	18.40	15.34				18.65	17.79	
B	Wet Soil Weight + A	37.12	35.28	31.12				25.74	25.46	
C	Dry Soil Weight + A	32.46	31.17	27.36				24.38	24.05	
D	Water Weight (B-C)	4.66	4.11	3.76				1.36	1.41	
E	Dry Soil Weight (C-A)	13.96	12.77	12.02				5.73	6.26	
F	% Moisture Content (D/E)*100	33.4%	32.2%	31.3%				23.7%	22.5%	
N	# OF DROPS	18	24	30				*Moisture Contents determined by ASTM D 2216*		
LL	LL = F * FACTOR									
Ave.	Average							23.1%		

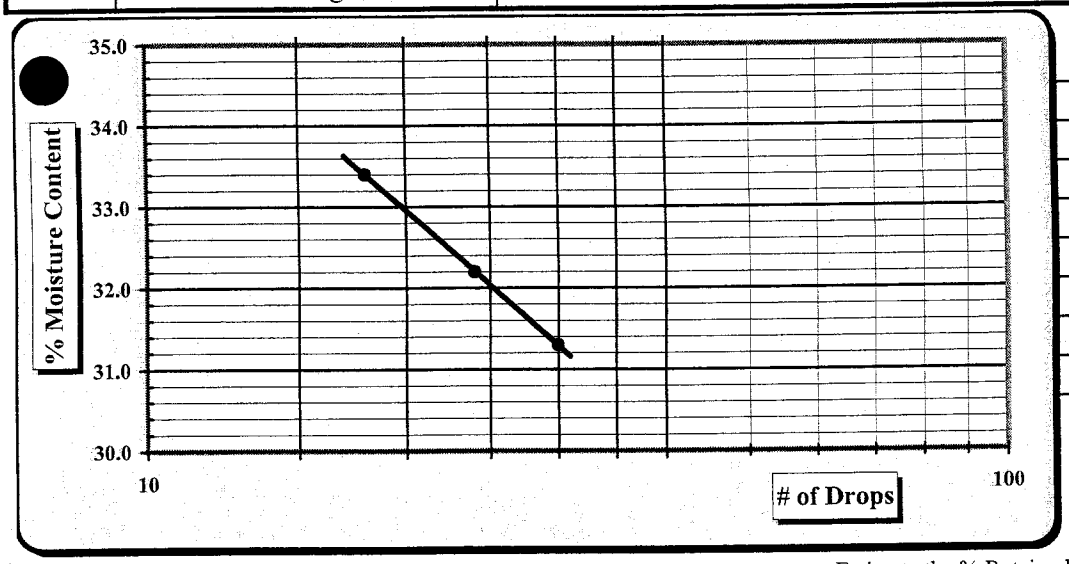

One Point Liquid Limit			
N	Factor	N	Factor
20	0.974	26	1.005
21	0.979	27	1.009
22	0.985	28	1.014
23	0.990	29	1.018
24	0.995	30	1.022
25	1.000		

Notes: Estimate the % Retained on the #40 Sieve

Special Sampling Methods:

Sample Preparation:	Wet Preparation ☐	Dry Preparation ☐	Air Dried ☒	NP, Non-Plastic	☐
Liquid limit Test:	Multipoint Method ☒	One-point Method ☐		Liquid Limit	32
Classification:	ASTM D 2487 ☒	AASHTO M 145 ☐		Plastic Limit	23
Liquid limit Test:	ASTM D 4318 ☒	AASHTO T 89 ☐		Plastic Index	9
Plastic limit Test:	ASTM D 4318 ☒	AASHTO T 90 ☐		Group Symbol	SM

Technician Name: Chana Savanapridi OCT-1433 (Certification #)

Technical Responsibility: Mal Krajan (Signature) Laboratory Supervisor (Position)

Laboratory Record Version 4.2

Particle Size Analysis of Soils

AS[illegible]D 422

S&ME

Project #: **1054-04-955**
Project Name: Belews Creek Steam Plant
Client Name: Duke Energy
Client Address:

Test Date(s): 09/10 - 09/15/2004
Report Date: 09/21/2004

Boring #: BC-18 Sample #: SS-4 Sample Date: 9/1/04
Location: Site Borehole Offset: NA Depth (ft): 18.5-18.8
Sample Description: Brown Silty SAND (SM)

Pan #:	202	Beaker #:	M-21
Hydrometer Jar #:			27
Pan Tare Weight (grams):			8.06
Total Sample Air Dried Wt. + tare wt. (grams):			248.25
Weight of Total Sample Air Dried:			240.19
Weight of Air Dried Hydrometer Sample (g):			50.52
Total Sample Oven Dried:			239.87
Hydrometer Sample Oven Dried (W):			50.44
% Passing #10:			88.4%
Correction Factor a (Table 1):			0.98

Apparent Relative Density 2.759

	Moisture Content	Hygroscopic	Natural
	Tare #	24	
A	Tare Wt.	20.94	
B	Wet Wt. + A	34.48	
C	Dry Wt. + A	34.46	
D	Water Wt. (B-C)	0.02	
E	Dry Wt. (C-A)	13.52	
	% Moisture (100 x D/E)	0.15%	

Sieve	Retained Wt.	Percent Passing	
3.0"	0.00	Pan # (washed)	100.0%
1.5"	0.00		100.0%
1.0"	0.00		100.0%
3/4"	0.00	28	100.0%
1/2"	0.00		100.0%
3/8"	0.00		100.0%
#4	14.77	Soil Mortar	93.8%
#10	27.93	**100.0%**	88.4%
#20	5.17	89.8%	79.4%
#40	10.66	78.9%	69.7%
#60	15.86	68.6%	60.6%
#100	22.91	54.6%	48.3%
#200	32.92	34.7%	30.7%

Notes: Description of Sand & Gravel Particles — Rounded ☐ Angular ☐ Hard & Durable ☐ Soft ☐ Weathered & Friable ☐

Maximum Particle Size:	3/8"		Total Sand:	63.1%	< 4.74 mm and > 0.075 mm	Type: Mechanical Stirring Apparatus (A)
% Gravel:	6.2%	< 75 mm and > 4.75 mm	Silt & Clay:	30.7%	< 0.075	Dispersion Time: 1 min.
Coarse Sand:	5.4%	< 4.75 mm and > 2.00 mm	Silt:	26.0%	< 0.075 and > 0.005 mm	Sodium Hexametaphosphate: 40 g./ Liter
Medium Sand:	18.7%	< 2.00 mm and > 0.425 mm	Clay:	4.7%	< 0.005 mm	
Fine Sand:	39.0%	< 0.425 mm and > 0.075 mm	Colloids:	0.9%	< 0.001 mm	**Control Cylinder** ☐ **Composite Correction** ☒

Liquid Limit **32** Plastic Limit **23** Plastic Index **9** Hydrometer: 151H ☐ 152H ☒

Time		Temp.	Hydrometer	Corrections		Hydrometer	Percent Passing		Effective Depth	Table 3	Diameter
Clock	T (Min.)	(0.5 °C)	Reading	Control Cylinder	Composite Correction	R	P(-#10) = (R x a / W) x 100	P (total) = P x % Passing #10	L	K	D = K x ((L/T)^1/2
1:00	2	24.1	15.0	4.5	6.80	10.50	20.4%	18.0%	14.6	0.01265	0.03418
1:05	5	24.1	10.5	4.5	6.80	6.00	11.7%	10.3%	15.3	0.01265	0.02213
1:13	15	24.1	9.5	4.5	6.80	5.00	9.7%	8.6%	15.5	0.01265	0.01286
1:28	30	24.0	8.5	4.5	6.80	4.00	7.8%	6.9%	15.6	0.01265	0.00912
1:58	60	23.6	7.5	4.5	6.70	3.00	5.8%	5.1%	15.8	0.01265	0.00649
5:08	250	23.6	6.5	4.5	6.70	2.00	3.9%	3.4%	16.0	0.01265	0.00320
1:00	1440	23.6	5.0	4.5	6.70	0.50	1.0%	0.9%	16.2	0.01265	0.00134

References: ASTM D 422: Particle Size Analysis of Soils ASTM D 421: Dry Preparation of Soil Samples ASTM D 854: Specific Gravity of Soils
ASTM D 4318: Liquid Limit, Plastic Limit, & Plastic Index of Soils ASTM D 2487: Classification of Soils for Engineering Purposes (Unified Soil Classification System)

Effective Depth (cm)
L=L1+0.5(L2-(VB/A))
(152H) .164cm per increment,
V_B=67.0cm^3, L_2=14cm, A=27.8cm^2

Technician Name: Chana Savanapridi QCT-1433 *Certification #*

Technical Responsibility: Mal Krajan *Signature* *Laboratory Supervisor* *Position*

S&ME, INC. **3109 Spring Forest Road, Raleigh, N.C. 27616**

BC-18 SS-4 Classification

Specific Gravity of Soils

S&ME

ASTM D 854 *Method A: Moist Specimens* ☒ *Method B: Oven-dried Specimens* ☐

Project #: **1054-04-955**
Project Name: **Belews Creek Steam Plant**
Client Name: Duke Energy
Client Address:

Report Date: September 21, 2004
Test Date(s) 09/10 - 09/15/2004

Boring No.	BC-18	Sample No.	SS-4	Sample Date:	09/01/04
Location:	Site Borehole	Offset:	NA	Depth (ft):	18.5-18.8

Sample Description: Brown Silty SAND (SM)

Percent of Soil Passing #4 Sieve: **94.0** Material Excluded: **6.0**

LL = 32 PL = 23 PI = 9

	Pycnometer #	**101**	**Balance ID#**	Readability	**.01 gram**
V_p	Pycnometer Volume (V_p)	**499.84 ml.**		Calibration Date	
PM	Pycnometer Mass	**183.78 g.**	**Balance Verification**		
M_p	Ave. Pycnometer Mass (Mp)	**183.73 g.**		Mass	**500 gram**
[PM-M_p]	Verify Pycnometer Mass	**0.05 g.**		Mass Determination	**500.00**

If [PM-M_p] is greater than .06 grams recalibrate the dry mass of the pycnometer or the balance.

Method A: Moist Specimens

	Initial Moisture Content	Tare #:	
A	Tare Weight		
B	Wet Wt + Tare Wt		
C	Dry Wt. + Tare Wt.		
D	Water Weight	B-C	
E	Dry Weight	C-A	
F	**Moisture Content**	100*D/E	

Target Dry Mass (see Table 1 ASTM D854)	Low Limit	High Limit
Target Wet Mass		

Wet Mass of test specimen grams

Method B: Oven-dried Specimens Initial Dry Mass of test specimen **29.01** grams

P[illegible]100

$M_{psw;t}$ Mass of the Pycnometer, soil, and water **700.82** grams

	Mass of Dry Soil (grams)					
		Tare #	3	T_t	Test Temperature T_t	**23.2 °C**
A	Tare Weight			**K**	Temperature Coefficient at T_t	**0.99929**
C	Dry Wt. + Tare Wt.		29.01	**K**	Temperature Coefficient at 23°C	**0.99933**
M_s	Dry Weight	C-A	**29.01**	$p_{w;t}$	Density of Water at T_t	**0.99749** g./ml.
					See Table 2 ASTM D 854	

$M_{pw;t}$ Mass of the Pycnometer and water at T_t $M_{pw;t} = M_p + (V_p \times p_{w;t})$ **682.32** grams

G_t Specific Gravity of Soil Solids at the T_t $G_t = M_s / (M_{pw;t} - (M_{psw;t} - M_s))$ **2.760**

G Specific Gravity of Soil Solids at the 20°C $G = K \times G_t$ **2.758**

Soils containing plus #4 material tested per ASTM C 127: R % of Soil retained on the #4 sieve _____

Note: Deviation or remove this note P % of Soil passing the #4 sieve _____

G_{+4} Apparent Specific Gravity of plus #4 material at the 23°C per ASTM C127 _____

Apparent Specific Gravity of plus #4 material corrected to 20°C _____

G_{total} The Average total sample Specific Gravity

$$G_{total} = \frac{1}{\frac{R}{100-G_{+4}} + \frac{P}{100-G}} = 2.758$$

References: ASTM D854 Specific Gravity of Soil Solids by Water Pycnometer ASTM C 127: Specific Gravity and Absorption of Coarse Aggregates
ASTM D 2216: Laboratory Determination of Water (Moisture) Content of Soil and Rock by Mass

Technician Name: Chana Savanapridi QCT-1433 *Certification #*

Technical Responsibility: Mal Krajan *Signature* Laboratory Supervisor *Position*

Particle Size Analysis of Soils

ASTM D 422

S&ME

S&ME Project #:	**1054-04-955**	Report Date:	08/02/2005
Project Name:	**Belew Creek Steam Plant**	Test Date(s):	07/20 - 07/26/2005
Client Name:	Duke Energy		
Client Address:			

Boring #:	BC-18	Sample #:	SS-5 - SS-6	Sample Date:	NA
Location:	Site Borehole	Offset:	NA	Depth (ft):	23.5-28.8
Sample Description:	Tan Silty Clayey Medium to Fine SAND (SC-SM)				

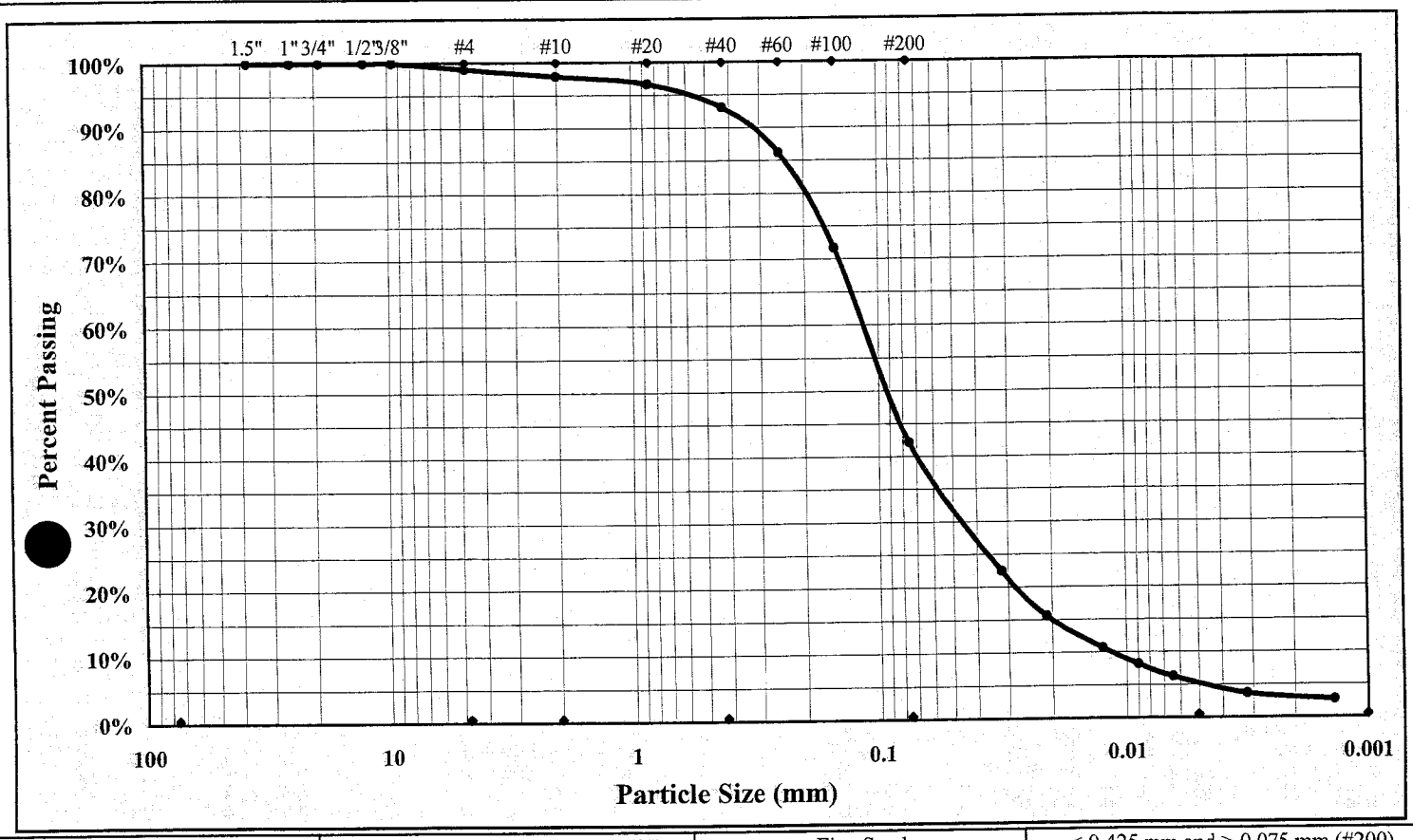

Cobbles	< 300 mm (12") and > 75 mm (3")	Fine Sand	< 0.425 mm and > 0.075 mm (#200)
Gravel	< 75 mm and > 4.75 mm (#4)	Silt	< 0.075 and > 0.005 mm
Coarse Sand	< 4.75 mm and >2.00 mm (#10)	Clay	< 0.005 mm
Medium Sand	< 2.00 mm and > 0.425 mm (#40)	Colloids	< 0.001 mm

Maximum Particle Size	3/8"	Gravel	1.0%	Silt	37.2%
Silt & Clay (% Passing #200)	42.2%	Sand	56.8%	Clay	5.0%
Apparent Relative Density	2.655	Moisture Content		Colloids	2.7%
Liquid Limit	29	Plastic Limit	22	Plastic Index	7

Description of Sand & Gravel Particles Rounded ☐ Angular ☐ Hard & Durable ☐ Soft ☐ Weathered & Friable ☐

Mechanical Stirring Apparatus (A) Length of Dispersion Period: 1 min. Dispersing Agent: Sodium Hexametaphosphate: 40 g./ Liter

References: ASTM D 422: Particle Size Analysis of Soils ASTM D 421: Dry Preparation of Soil Samples
ASTM D 4318: Liquid Limit, Plastic Limit, & Plastic Index of Soils ASTM D 854: Specific Gravity of Soils
ASTM D 2487: Classification of Soils for Engineering Purposes (Unified Soil Classification System)

Technical Responsibility: Mal Krajan *Signature* Laboratory Supervisor *Position*

S&ME

Liquid Limit, Plastic Limit, and Plastic Index

Project #: **1054-04-955**
Project Name: Belews Creek Steam Plant
Client Name: Duke Energy
Client Address:

Report Date: 8/1/2005
Test Date(s): 07/20 - 07/26/2005

Boring #: BC-18 Sample #: SS-5 - SS-6 Sample Date: NA
Location: Site Borehole Offset: NA Depth (ft): 23.5-28.8
Sample Description: Tan Silty Clayey Medium to Fine SAND (SC-SM)

Pan #		Liquid Limit						Plastic Limit		
	Test #	1	2	3	4	5	6	1	2	3
	Tare #	56	52	60				12	16	
A	Tare Weight	20.96	18.64	19.98				21.05	21.01	
B	Wet Soil Weight + A	35.52	33.85	35.46				28.59	29.73	
C	Dry Soil Weight + A	32.09	30.47	31.90				27.19	28.18	
D	Water Weight (B-C)	3.43	3.38	3.56				1.40	1.55	
E	Dry Soil Weight (C-A)	11.13	11.83	11.92				6.14	7.17	
F	% Moisture Content (D/E)*100	30.8%	28.6%	29.9%				22.8%	21.6%	
N	# OF DROPS	21	34	29				*Moisture Contents determined by ASTM D 2216*		
LL	LL = F * FACTOR									
Ave.	Average							22.2%		

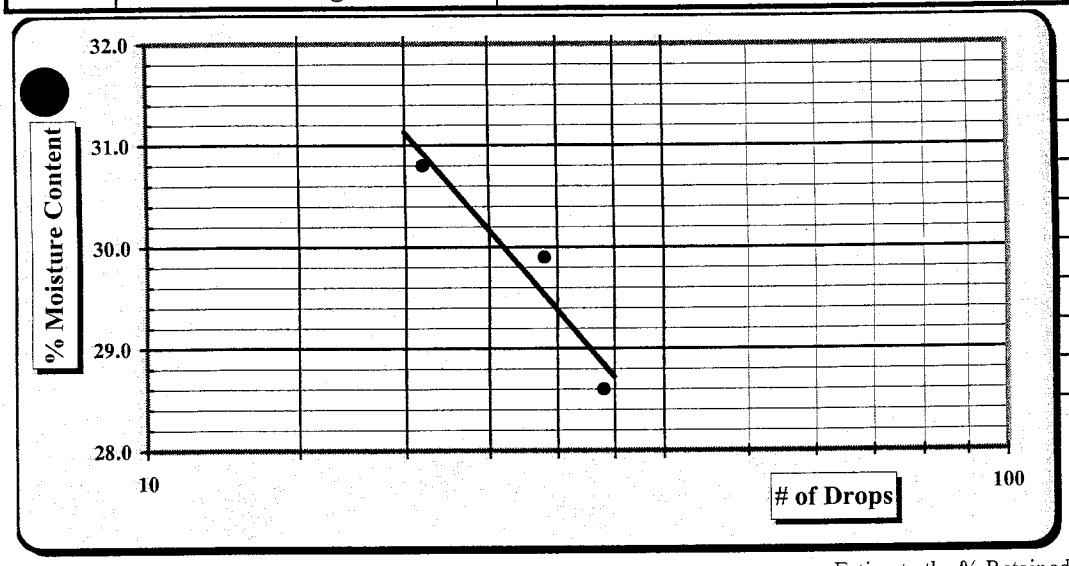

One Point Liquid Limit			
N	Factor	N	Factor
20	0.974	26	1.005
21	0.979	27	1.009
22	0.985	28	1.014
23	0.990	29	1.018
24	0.995	30	1.022
25	1.000		

Notes: Estimate the % Retained on the #40 Sieve

Special Sampling Methods:

Sample Preparation:	Wet Preparation	☐	Dry Preparation	☐	Air Dried ☒	NP, Non-Plastic	☐
Liquid limit Test:	Multipoint Method	☒	One-point Method	☐		Liquid Limit	29
Classification:	ASTM D 2487	☒	AASHTO M 145	☐		Plastic Limit	22
Liquid limit Test:	ASTM D 4318	☒	AASHTO T 89	☐		Plastic Index	7
Plastic limit Test:	ASTM D 4318	☒	AASHTO T 90	☐		Group Symbol	SC-SM

Technician Name: Chana Savanapridi 104-03-0703 (Certification #)

Technical Responsibility: Mal Krajan (Signature) Laboratory Supervisor (Position)

Particle Size Analysis of Soils

ASTM D 422

S&ME

Project #: **1054-04-955**
Project Name: Belew Creek Steam Plant
Client Name: Duke Energy
Client Address:

Test Date(s): 07/20 - 07/26/2005
Report Date: 08/02/2005

Boring #: BC-18 Sample #: SS-5 - SS-6 Sample Date: NA
Location: Site Borehole Offset: NA Depth (ft): 23.5-28.8
Sample Description: Tan Silty Clayey Medium to Fine SAND (SC-SM)

Pan #:	69	Beaker #:	B-86
Hydrometer Jar #:			41
Pan Tare Weight (grams):			9.87
Total Sample Air Dried Wt. + tare wt. (grams):			212.72
Weight of Total Sample Air Dried:			202.85
Weight of Air Dried Hydrometer Sample (g):			100.42
Total Sample Oven Dried:			200.24
Hydrometer Sample Oven Dried (W):			99.10
% Passing #10:			97.9%
Correction Factor a (Table 1):			1.00

Apparent Relative Density 2.655

	Moisture Content	Hygroscopic	Natural
	Tare #	34	
A	Tare Wt.	20.94	
B	Wet Wt. + A	33.90	
C	Dry Wt. + A	33.73	
D	Water Wt. (B-C)	0.17	
E	Dry Wt. (C-A)	12.79	
	% Moisture (100 x D/E)	1.33%	

Sieve	Retained Wt.	Percent Passing	
3.0"	0.00	Pan # (washed)	100.0%
1.5"	0.00		100.0%
1.0"	0.00		100.0%
3/4"	0.00	34	100.0%
1/2"	0.00		100.0%
3/8"	0.00		100.0%
#4	2.10	Soil Mortar	99.0%
#10	4.20	**100.0%**	97.9%
#20	1.19	98.8%	96.7%
#40	4.84	95.1%	93.1%
#60	11.88	88.0%	86.2%
#100	26.56	73.2%	71.7%
#200	56.38	43.1%	42.2%

Notes: Description of Sand & Gravel Particles — Rounded ☐ Angular ☐ Hard & Durable ☐ Soft ☐ Weathered & Friable ☐

Maximum Particle Size:	3/8"		Total Sand:	56.8%	< 4.74 mm and > 0.075 mm
% Gravel:	1.0%	< 75 mm and > 4.75 mm	Silt & Clay:	42.2%	< 0.075
Coarse Sand:	1.1%	< 4.75 mm and > 2.00 mm	Silt:	37.2%	< 0.075 and > 0.005 mm
Medium Sand:	4.8%	< 2.00 mm and > 0.425 mm	Clay:	5.0%	< 0.005 mm
Fine Sand:	50.9%	< 0.425 mm and > 0.075 mm	Colloids:	2.7%	< 0.001 mm

Type: Mechanical Stirring Apparatus (A)
Dispersion Time: 1 min.
Sodium Hexametaphosphate: 40 g./ Liter
Control Cylinder ☐ **Composite Correction** ☒

Liquid Limit **29** Plastic Limit **22** Plastic Index **7** Hydrometer: 151H ☐ 152H ☒

Time		Temp.	Hydrometer	Corrections		Hydrometer	Percent Passing		Effective Depth	Table 3	Diameter
Clock	T (Min.)	(0.5 °C)	Reading	Control Cylinder	Composite Correction	R	P(-#10) = (R x a / W) x 100	P (total) = P x % Passing #10	L	K	D = K x ((L/T)^1/2
1:33	2	25.9	27.0	4.2	7.30	22.80	23.0%	22.5%	12.6	0.01265	0.03175
1:36	5	25.9	20.0	4.2	7.30	15.80	15.9%	15.6%	13.7	0.01265	0.02094
1:46	15	26.1	15.0	4.2	7.30	10.80	10.9%	10.7%	14.5	0.01265	0.01244
2:01	30	25.9	12.5	4.2	7.30	8.30	8.4%	8.2%	14.9	0.01265	0.00892
2:31	60	25.7	10.5	4.2	7.15	6.30	6.4%	6.3%	15.3	0.01265	0.00639
5:41	250	26.9	8.0	4.2	7.30	3.80	3.8%	3.7%	15.7	0.01265	0.00317
1:33	1440	23.6	7.0	4.2	6.70	2.80	2.8%	2.7%	15.8	0.01304	0.00137

References: ASTM D 422: Particle Size Analysis of Soils ASTM D 421: Dry Preparation of Soil Samples ASTM D 854: Specific Gravity of Soils
ASTM D 4318: Liquid Limit, Plastic Limit, & Plastic Index of Soils ASTM D 2487: Classification of Soils for Engineering Purposes (Unified Soil Classification System)

Effective Depth (cm)
L=L1+0.5(L2-(VB/A))
(152H) .164cm per increment,
V_B=67.0cm^3, L_2=14cm, A=27.8cm^2

Technician Name: Chana Savanapridi 104-03-0703 (Certification #)

Technical Responsibility: Mal Krajan *Laboratory Supervisor* (Position)

Signature

S&ME, INC. **3109 Spring Forest Road, Raleigh, N.C. 27616**

BC-18 SS-5 - SS-6 Classification

Particle Size Analysis of Soils

ASTM D 422

S&ME

S&ME Project #:	**1054-04-955**	Report Date:	10/08/2004
Project Name:	**Belews Creek Steam Plant**	Test Date(s):	09/28 - 10/07/2004
Client Name:	Duke Energy		
Client Address:			

Boring #:	BC-19	Sample #:	SS-4	Sample Date:	9/1/04
Location:	Site Borehole	Offset:	NA	Depth (ft):	18.5 - 20
Sample Description:	Tan Sandy SILT (ML)				

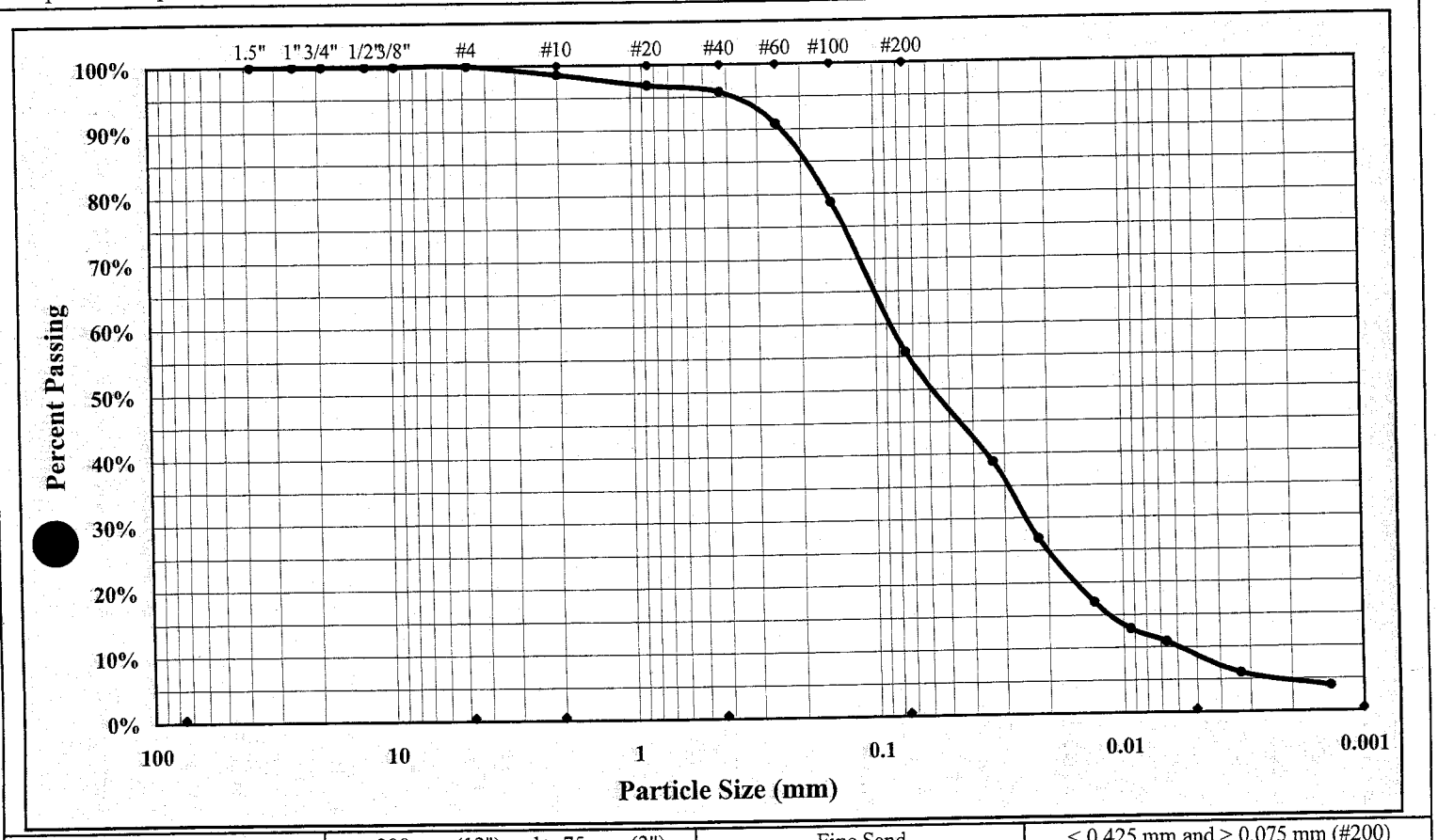

Cobbles	< 300 mm (12") and > 75 mm (3")	Fine Sand	< 0.425 mm and > 0.075 mm (#200)
Gravel	< 75 mm and > 4.75 mm (#4)	Silt	< 0.075 and > 0.005 mm
Coarse Sand	< 4.75 mm and >2.00 mm (#10)	Clay	< 0.005 mm
Medium Sand	< 2.00 mm and > 0.425 mm (#40)	Colloids	< 0.001 mm

Maximum Particle Size	#4	Gravel	0.0%	Silt	46.9%
Silt & Clay (% Passing #200)	55.7%	Sand	44.3%	Clay	8.8%
Apparent Relative Density	2.670	Moisture Content		Colloids	4.0%
Liquid Limit	38	Plastic Limit	29	Plastic Index	9

Description of Sand & Gravel Particles Rounded ☐ Angular ☐ Hard & Durable ☐ Soft ☐ Weathered & Friable ☐

Mechanical Stirring Apparatus (A) Length of Dispersion Period: 1 min. Dispersing Agent: Sodium Hexametaphosphate: 40 g./ Liter

References: ASTM D 422: Particle Size Analysis of Soils
ASTM D 421: Dry Preparation of Soil Samples
ASTM D 4318: Liquid Limit, Plastic Limit, & Plastic Index of Soils
ASTM D 854: Specific Gravity of Soils
ASTM D 2487: Classification of Soils for Engineering Purposes (Unified Soil Classification System)

Technical Responsibility: Mal Krajan *Signature* Laboratory Supervisor *Position*

S&ME

Liquid Limit, Plastic Limit, and Plastic Index

Project #: **1054-04-955**
Project Name: Belews Creek Steam Plant
Client Name: Duke Energy
Client Address:

Report Date: 10/08/204
Test Date(s): 09/28 - 10/07/2004

Boring #: BC-19 Sample #: SS-4 Sample Date: 9/1/2004
Location: Site Borehole Offset: NA Depth (ft): 18.5 - 20
Sample Description: Tan Sandy SILT (ML)

Pan #		Liquid Limit						Plastic Limit		
	Test #	1	2	3	4	5	6	1	2	3
	Tare #	34	49	26				57	18	
A	Tare Weight	20.91	20.94	21.00				21.00	20.81	
B	Wet Soil Weight + A	40.41	32.84	37.48				28.09	29.46	
C	Dry Soil Weight + A	34.71	29.59	33.00				26.47	27.53	
D	Water Weight (B-C)	5.70	3.25	4.48				1.62	1.93	
E	Dry Soil Weight (C-A)	13.80	8.65	12.00				5.47	6.72	
F	% Moisture Content (D/E)*100	41.3%	37.6%	37.3%				29.6%	28.7%	
N	# OF DROPS	16	28	31				*Moisture Contents determined by ASTM D 2216*		
LL	LL = F * FACTOR									
Ave.	Average							29.2%		

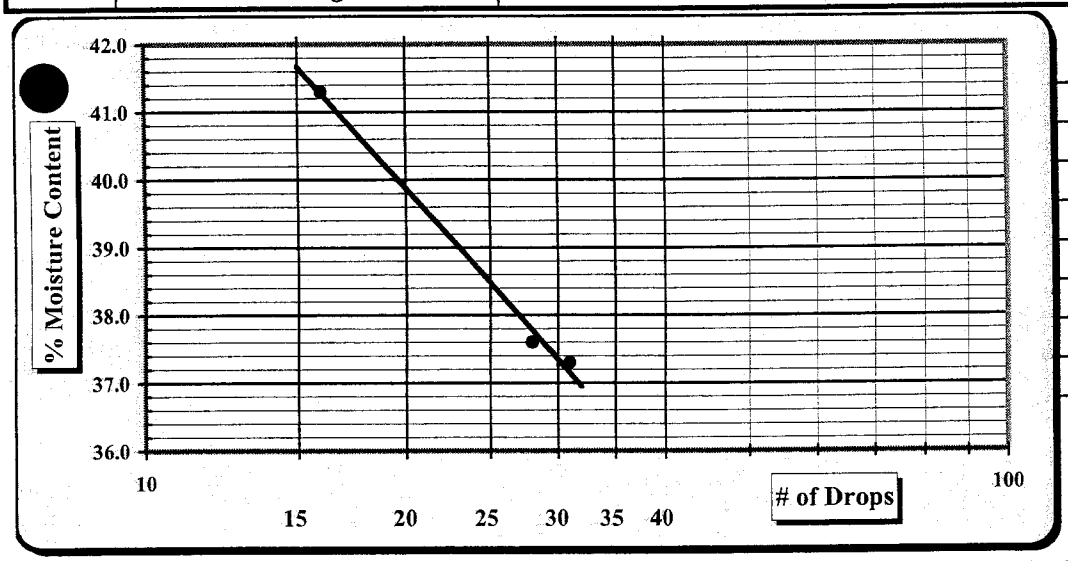

One Point Liquid Limit			
N	Factor	N	Factor
20	0.974	26	1.005
21	0.979	27	1.009
22	0.985	28	1.014
23	0.990	29	1.018
24	0.995	30	1.022
25	1.000		

Notes: Estimate the % Retained on the #40 Sieve

Special Sampling Methods:

Sample Preparation:	Wet Preparation	☐	Dry Preparation	☐	Air Dried ☒	NP, Non-Plastic	☐
Liquid limit Test:	Multipoint Method	☒	One-point Method	☐		Liquid Limit	38
Classification:	ASTM D 2487	☒	AASHTO M 145	☐		Plastic Limit	29
Liquid limit Test:	ASTM D 4318	☒	AASHTO T 89	☐		Plastic Index	9
Plastic limit Test:	ASTM D 4318	☒	AASHTO T 90	☐		Group Symbol	ML

Technician Name: Chana Savanapridi OCT-1433 (Certification #)

Technical Responsibility: Mal Krajan (Signature) Laboratory Supervisor (Position)

Particle Size Analysis of Soils

AS[illegible]D 422

S&ME

Project #: **1054-04-955**
Project Name: Belews Creek Steam Plant
Client Name: Duke Energy
Client Address:

Test Date(s): 09/28 - 10/07/2004
Report Date: 10/08/2004

Boring #: BC-19 Sample #: SS-4 Sample Date: 9/1/04
Location: Site Borehole Offset: NA Depth (ft): 18.5 - 20
Sample Description: Tan Sandy SILT (ML)

Pan #:	D18	Beaker #:	X
Hydrometer Jar #:			24
Pan Tare Weight (grams):			9.55
Total Sample Air Dried Wt. + tare wt. (grams):			141.61
Weight of Total Sample Air Dried:			132.06
Weight of Air Dried Hydrometer Sample (g):			50.21
Total Sample Oven Dried:			130.22
Hydrometer Sample Oven Dried (W):			49.50
% Passing #10:			98.6%
Correction Factor a (Table 1):			1.00

Apparent Relative Density 2.670

	Moisture Content	Hygroscopic	Natural
	Tare #	52	
A	Tare Wt.	18.56	
B	Wet Wt. + A	29.87	
C	Dry Wt. + A	29.71	
D	Water Wt. (B-C)	0.16	
E	Dry Wt. (C-A)	11.15	
	% Moisture (100 x D/E)	1.43%	

Sieve	Retained Wt.	Percent Passing	
3.0"	0.00	Pan # (washed)	100.0%
1.5"	0.00		100.0%
1.0"	0.00		100.0%
3/4"	0.00	8	100.0%
1/2"	0.00		100.0%
3/8"	0.00		100.0%
#4	0.00	Soil Mortar	100.0%
#10	1.84	**100.0%**	98.6%
#20	0.85	98.3%	96.9%
#40	1.38	97.2%	95.8%
#60	3.84	92.2%	90.9%
#100	9.94	79.9%	78.8%
#200	21.55	56.5%	55.7%

Notes: Description of Sand & Gravel Particles — Rounded ☐ Angular ☐ Hard & Durable ☐ Soft ☐ Weathered & Friable ☐

Maximum Particle Size:	#4	
% Gravel:	0.0%	< 75 mm and > 4.75 mm
Coarse Sand:	1.4%	< 4.75 mm and > 2.00 mm
Medium Sand:	2.8%	< 2.00 mm and > 0.425 mm
Fine Sand:	40.1%	< 0.425 mm and > 0.075 mm

Total Sand:	44.3%	< 4.74 mm and > 0.075 mm
Silt & Clay:	55.7%	< 0.075
Silt:	46.9%	< 0.075 and > 0.005 mm
Clay:	8.8%	< 0.005 mm
Colloids:	4.0%	< 0.001 mm

Type: Mechanical Stirring Apparatus (A)
Dispersion Time: 1 min.
Sodium Hexametaphosphate: 40 g./ Liter

Control Cylinder ☐ **Composite Correction** ☒

Liquid Limit **38** Plastic Limit **29** Plastic Index **9** Hydrometer: 151H ☐ 152H ☒

Time Clock	Time T (Min.)	Temp. (0.5 °C)	Hydrometer Reading	Corrections Control Cylinder	Corrections Composite Correction	Hydrometer R	Percent Passing P(-#10) = (R x a / W) x 100	Percent Passing P (total) = P x % Passing #10	Effective Depth L	Table 3 K	Diameter D = K x ((L/T)^1/2
1:18	2	24.3	23.5	4.0	6.90	19.50	39.4%	38.8%	13.1	0.01304	0.03337
1:21	5	24.3	17.5	4.0	6.90	13.50	27.3%	26.9%	14.1	0.01304	0.02190
1:31	15	24.4	12.5	4.0	6.90	8.50	17.2%	17.0%	14.9	0.01304	0.01300
1:46	30	24.4	10.5	4.0	6.90	6.50	13.1%	12.9%	15.2	0.01304	0.00928
2:16	60	24.3	9.5	4.0	6.90	5.50	11.1%	10.9%	15.4	0.01304	0.00661
5:32	250	24.7	7.0	4.0	6.90	3.00	6.1%	6.0%	15.8	0.01304	0.00328
1:18	1440	23.8	6.0	4.0	6.80	2.00	4.0%	3.9%	16.0	0.01304	0.00137

References: ASTM D 422: Particle Size Analysis of Soils ASTM D 421: Dry Preparation of Soil Samples ASTM D 854: Specific Gravity of Soils
ASTM D 4318: Liquid Limit, Plastic Limit, & Plastic Index of Soils ASTM D 2487: Classification of Soils for Engineering Purposes (Unified Soil Classification System)

Effective Depth (cm)
L=L1+0.5(L2-(VB/A))
(152H) .164cm per increment,
V_B=67.0cm^3, L_2=14cm, A=27.8cm^2

Technician Name: Chana Savanapridi QCT-1433 *Certification #*

Technical Responsibility: Mal Krajan *Signature* *Laboratory Supervisor* *Position*

S&ME, INC. **3109 Spring Forest Road, Raleigh, N.C. 27616**

BC-19 SS-4 Classification

Specific Gravity of Soils

S&ME

ASTM D 854 *Method A: Moist Specimens* ☒ *Method B: Oven-dried Specimens* ☐

Project #: **1054-04-955**
Project Name: **Belews Creek Steam Plant**
Client Name: Duke Energy
Client Address:

Report Date: October 1, 2004
Test Date(s) 09/28 - 10/01/2004

Boring No.	BC-19	Sample No.	SS-4	Sample Date:	09/01/04
Location:	Site Borehole	Offset:	NA	Depth (ft):	18.5- 20

Sample Description: Tan Sandy SILT (ML)

Percent of Soil Passing #4 Sieve: **100.0** Material Excluded:

LL = 38 PL = 29 PI = 9

	Pycnometer #	**109**	**Balance ID#**	Readability	**.01 gram**
V_p	Pycnometer Volume (V_p)	**499.54 ml.**		Calibration Date	
PM	Pycnometer Mass	**182.84 g.**	**Balance Verification**		
M_p	Ave. Pycnometer Mass (Mp)	**182.86 g.**		Mass	**500 gram**
[PM-M_p]	Verify Pycnometer Mass	**0.02 g.**		Mass Determination	**500.00**

If [PM-M_p] is greater than .06 grams recalibrate the dry mass of the pycnometer or the balance.

Method A: Moist Specimens

	Initial Moisture Content	Tare #:	
A	Tare Weight		
B	Wet Wt + Tare Wt		
C	Dry Wt. + Tare Wt.		
D	Water Weight	B-C	
E	Dry Weight	C-A	
F	**Moisture Content**	100*D/E	

Target Dry Mass (see Table 1 ASTM D854)	Low Limit	High Limit
Target Wet Mass		

Wet Mass of test specimen _____ grams

Method B: Oven-dried Specimens

Initial Dry Mass of test specimen _____ grams

P[redacted]100

$M_{psw;t}$ Mass of the Pycnometer, soil, and water **701.09** grams

	Mass of Dry Soil (grams)		
		Tare #	8
A	Tare Weight		
C	Dry Wt. + Tare Wt.		31.93
M_s	Dry Weight	C-A	**31.93**

T_t	Test Temperature T_t	**23.5** °C
K	Temperature Coefficient at T_t	**0.99923**
K	Temperature Coefficient at 23°C	**0.99933**
$p_{w;t}$	Density of Water at T_t	**0.99742** g./ml.
	See Table 2 ASTM D 854	

$M_{pw;t}$ Mass of the Pycnometer and water at T_t — $M_{pw;t} = M_p + (V_p \times p_{w;t})$ **681.11** grams

G_t Specific Gravity of Soil Solids at the T_t — $G_t = M_s / (M_{pw;t} - (M_{psw;t} - M_s))$ **2.672**

G Specific Gravity of Soil Solids at the 20°C — $G = K \times G_t$ **2.670**

Soils containing plus #4 material tested per ASTM C 127:
Note: Deviation or remove this note

R % of Soil retained on the #4 sieve _____

P % of Soil passing the #4 sieve _____

G_{+4} Apparent Specific Gravity of plus #4 material at the 23°C per ASTM C127 _____

Apparent Specific Gravity of plus #4 material corrected to 20°C _____

G_{total} The Average total sample Specific Gravity

$$G_{total} = \frac{1}{\frac{R}{100-G_{+4}} + \frac{P}{100-G}} = 2.670$$

References: ASTM D854 Specific Gravity of Soil Solids by Water Pycnometer; ASTM C 127: Specific Gravity and Absorption of Coarse Aggregates; ASTM D 2216: Laboratory Determination of Water (Moisture) Content of Soil and Rock by Mass

Technician Name: Chana Savanapridi — OCT - 1433 (Certification #)

Technical Responsibility: Mal Krajan — Signature — Laboratory Supervisor (Position)

S&ME

Liquid Limit, Plastic Limit, and Plastic Index

Project #: **1054-04-955**
Project Name: Belews Creek Steam Plant
Client Name: Duke Energy
Client Address:

Report Date: 8/1/2005
Test Date(s): 07/20 - 07/26/2005

Boring #: BC-19 Sample #: SS-9 - SS-10 Sample Date: NA
Location: Site Borehole Offset: NA Depth (ft): 43.5-48.9
Sample Description: Brown Silty Medium to Fine SAND (SM)

Pan #		Liquid Limit						Plastic Limit		
	Test #	1	2	3	4	5	6	1	2	3
	Tare #	112	21	9				47	30	
A	Tare Weight	21.01	20.84	19.65				20.97	20.87	
B	Wet Soil Weight + A	36.88	34.26	28.60				28.09	28.74	
C	Dry Soil Weight + A	32.89	30.94	26.30				26.67	27.15	
D	Water Weight (B-C)	3.99	3.32	2.30				1.42	1.59	
E	Dry Soil Weight (C-A)	11.88	10.10	6.65				5.70	6.28	
F	% Moisture Content (D/E)*100	33.6%	32.9%	34.6%				24.9%	25.3%	
N	# OF DROPS	24	29	18				*Moisture Contents determined by ASTM D 2216*		
LL	LL = F * FACTOR									
Ave.	Average							25.1%		

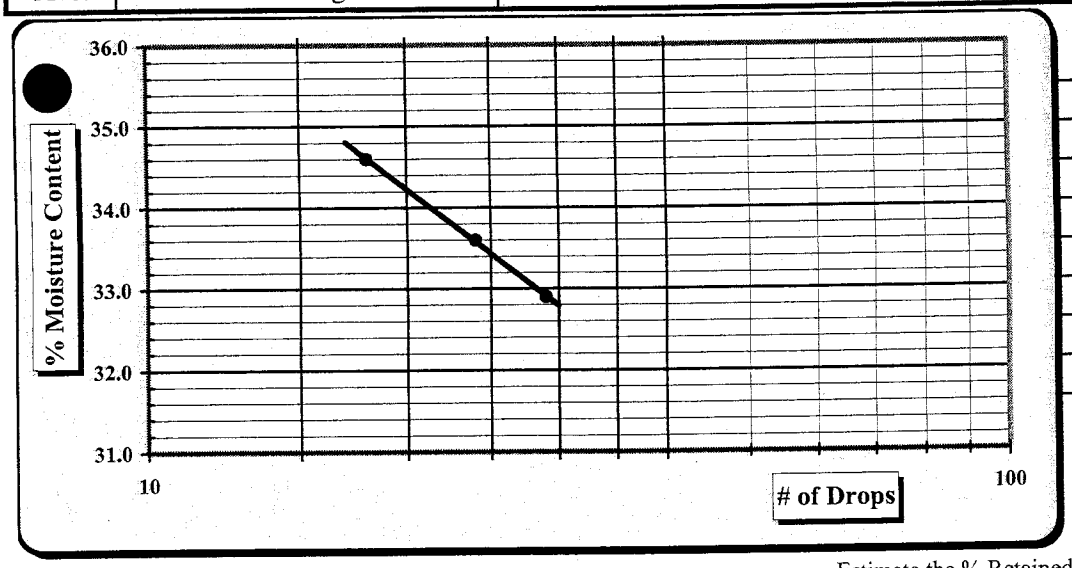

One Point Liquid Limit			
N	Factor	N	Factor
20	0.974	26	1.005
21	0.979	27	1.009
22	0.985	28	1.014
23	0.990	29	1.018
24	0.995	30	1.022
25	1.000		

Notes: Estimate the % Retained on the #40 Sieve

Special Sampling Methods:

Sample Preparation:	Wet Preparation	☐	Dry Preparation	☐	Air Dried ☒	NP, Non-Plastic	☐
Liquid limit Test:	Multipoint Method	☒	One-point Method	☐		Liquid Limit	33
Classification:	ASTM D 2487	☒	AASHTO M 145	☐		Plastic Limit	25
Liquid limit Test:	ASTM D 4318	☒	AASHTO T 89	☐		Plastic Index	8
Plastic limit Test:	ASTM D 4318	☒	AASHTO T 90	☐		Group Symbol	SM

Technician Name: Chana Savanapridi 104-03-0703
Certification #

Technical Responsibility: Mal Krajan *Signature* Laboratory Supervisor *Position*

Particle Size Analysis of Soils

ASTM D 422

S&ME

S&ME Project #:	**1054-04-955**	Report Date:	08/02/2005
Project Name:	**Belew Creek Steam Plant**	Test Date(s):	07/20 - 07/26/2005
Client Name:	Duke Energy		
Client Address:			

Boring #:	BC-19	Sample #:	SS-9 - SS-10	Sample Date:	NA
Location:	Site Borehole	Offset:	NA	Depth (ft):	43.5-48.9
Sample Description:	Brown Silty Medium to Fine SAND (SM)				

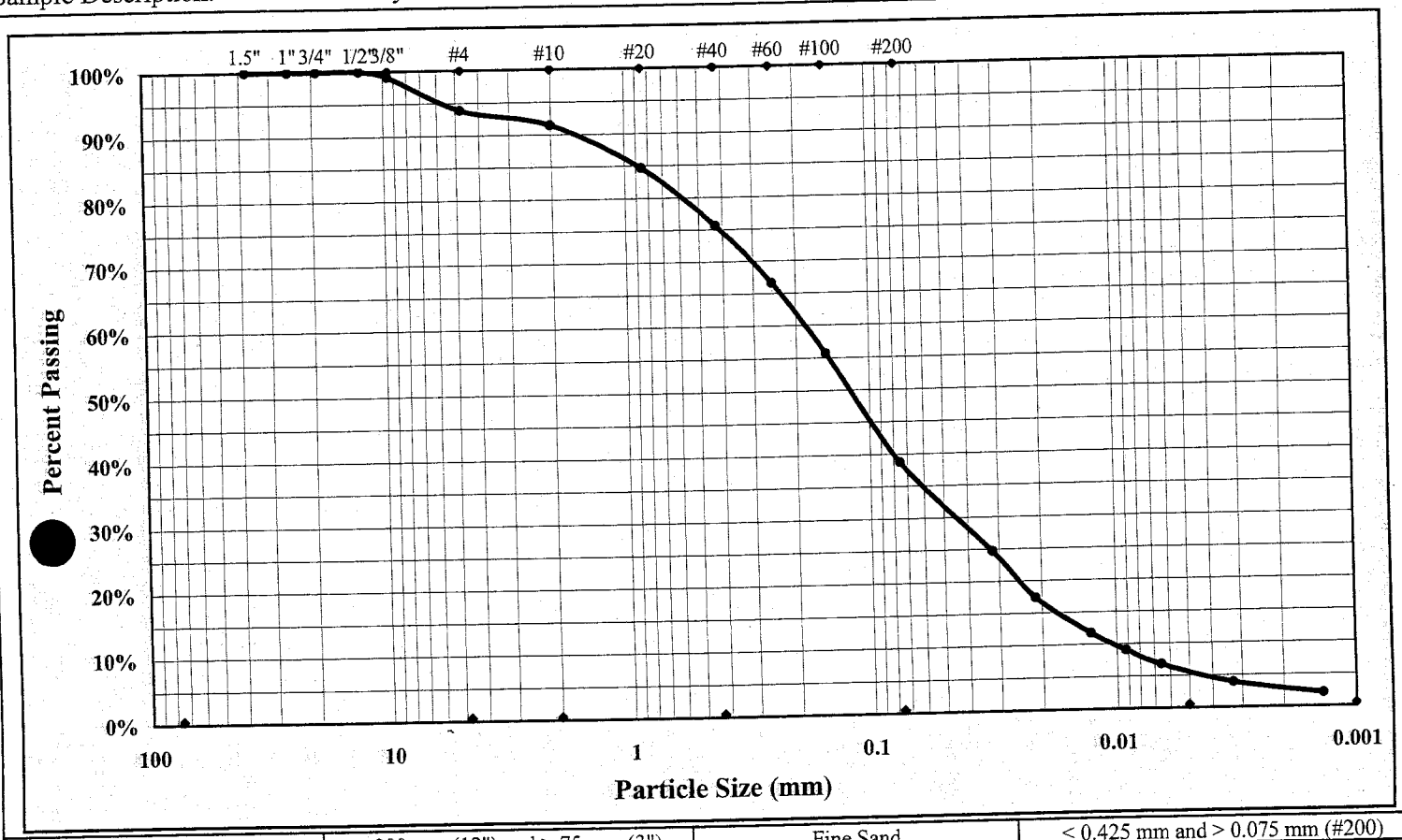

Cobbles	< 300 mm (12") and > 75 mm (3")	Fine Sand	< 0.425 mm and > 0.075 mm (#200)
Gravel	< 75 mm and > 4.75 mm (#4)	Silt	< 0.075 and > 0.005 mm
Coarse Sand	< 4.75 mm and >2.00 mm (#10)	Clay	< 0.005 mm
Medium Sand	< 2.00 mm and > 0.425 mm (#40)	Colloids	< 0.001 mm

Maximum Particle Size	1/2"	Gravel	6.1%	Silt	33.6%
Silt & Clay (% Passing #200)	38.8%	Sand	55.1%	Clay	5.2%
Apparent Relative Density	2.665	Moisture Content		Colloids	2.1%
Liquid Limit	33	Plastic Limit	25	Plastic Index	8

Description of Sand & Gravel Particles Rounded ☒ Angular ☒ Hard & Durable ☐ Soft ☒ Weathered & Friable ☒

Mechanical Stirring Apparatus (A) Length of Dispersion Period: 1 min. Dispersing Agent: Sodium Hexametaphosphate: 40 g./ Liter

References: ASTM D 422: Particle Size Analysis of Soils
ASTM D 421: Dry Preparation of Soil Samples
ASTM D 854: Specific Gravity of Soils
ASTM D 4318: Liquid Limit, Plastic Limit, & Plastic Index of Soils
ASTM D 2487: Classification of Soils for Engineering Purposes (Unified Soil Classification System)

Technical Responsibility: Mal Krajan — Signature — Laboratory Supervisor — Position

Laboratory Record Version 4.2

Particle Size Analysis of Soils

AS[illegible]D 422

S&ME

Project #: **1054-04-955**
Project Name: Belew Creek Steam Plant
Client Name: Duke Energy
Client Address:

Test Date(s): 07/20 - 07/26/2005
Report Date: 08/02/2005

Boring #: BC-19 Sample #: SS-9 - SS-10 Sample Date: NA
Location: Site Borehole Offset: NA Depth (ft): 43.5-48.9
Sample Description: Brown Silty Medium to Fine SAND (SM)

Pan #:	35	Beaker #:	M-6
Hydrometer Jar #:			4
Pan Tare Weight (grams):			8.03
Total Sample Air Dried Wt. + tare wt. (grams):			215.04
Weight of Total Sample Air Dried:			207.01
Weight of Air Dried Hydrometer Sample (g):			100.54
Total Sample Oven Dried:			204.47
Hydrometer Sample Oven Dried (W):			99.19
% Passing #10:			91.5%
Correction Factor a (Table 1):			1.00

Apparent Relative Density 2.665

	Moisture Content	Hygroscopic	Natural
	Tare #	40	
A	Tare Wt.	21.14	
B	Wet Wt. + A	33.07	
C	Dry Wt. + A	32.91	
D	Water Wt. (B-C)	0.16	
E	Dry Wt. (C-A)	11.77	
	% Moisture (100 x D/E)	1.36%	

Sieve	Retained Wt.	Percent Passing	
3.0"	0.00	Pan # (washed)	100.0%
1.5"	0.00		100.0%
1.0"	0.00		100.0%
3/4"	0.00	2	100.0%
1/2"	0.00		100.0%
3/8"	1.93		99.1%
#4	12.51	Soil Mortar	93.9%
#10	17.34	**100.0%**	91.5%
#20	7.34	92.6%	84.7%
#40	17.22	82.6%	75.6%
#60	26.97	72.8%	66.6%
#100	38.77	60.9%	55.7%
#200	57.12	42.4%	38.8%

Notes: Description of Sand & Gravel Particles — Rounded ☒ Angular ☒ Hard & Durable ☐ Soft ☒ Weathered & Friable ☒

Maximum Particle Size:	1/2"	
% Gravel:	6.1%	< 75 mm and > 4.75 mm
Coarse Sand:	2.4%	< 4.75 mm and > 2.00 mm
Medium Sand:	15.9%	< 2.00 mm and > 0.425 mm
Fine Sand:	36.8%	< 0.425 mm and > 0.075 mm

Total Sand:	55.1%	< 4.74 mm and > 0.075 mm
Silt & Clay:	38.8%	< 0.075
Silt:	33.6%	< 0.075 and > 0.005 mm
Clay:	5.2%	< 0.005 mm
Colloids:	2.1%	< 0.001 mm

Type: Mechanical Stirring Apparatus (A)
Dispersion Time: 1 min.
Sodium Hexametaphosphate: 40 g./ Liter
Control Cylinder ☐ **Composite Correction** ☒
Hydrometer: 151H ☐ 152H ☒

Liquid Limit **33** Plastic Limit **25** Plastic Index **8**

Time		Temp.	Hydrometer	Corrections		Hydrometer	Percent Passing		Effective Depth	Table 3	Diameter
Clock	T (Min.)	(0.5 °C)	Reading	Control Cylinder	Composite Correction	R	P(-#10) = (R x a / W) x 100	P (total) = P x % Passing #10	L	K	D = K x ((L/T)^1/2
2:07	2	23.7	31.0	4.2	6.70	26.80	27.0%	24.7%	11.9	0.01304	0.03181
2:10	5	23.7	23.0	4.2	6.70	18.80	19.0%	17.4%	13.2	0.01304	0.02119
2:20	15	23.7	17.0	4.2	6.70	12.80	12.9%	11.8%	14.2	0.01304	0.01269
2:35	30	23.7	14.0	4.2	6.70	9.80	9.9%	9.1%	14.7	0.01304	0.00913
3:05	60	23.6	11.5	4.2	6.70	7.30	7.4%	6.8%	15.1	0.01304	0.00654
6:15	250	23.9	8.5	4.2	6.80	4.30	4.3%	3.9%	15.6	0.01304	0.00326
2:07	1440	24.4	6.5	4.2	6.90	2.30	2.3%	2.1%	15.9	0.01304	0.00137

References: ASTM D 422: Particle Size Analysis of Soils ASTM D 421: Dry Preparation of Soil Samples ASTM D 854: Specific Gravity of Soils
ASTM D 4318: Liquid Limit, Plastic Limit, & Plastic Index of Soils ASTM D 2487: Classification of Soils for Engineering Purposes (Unified Soil Classification System)

Effective Depth (cm)
L=L1+0.5(L2-(VB/A))
(152H) .164cm per increment,
V_B=67.0cm^3, L_2=14cm, A=27.8cm^2

Technician Name: Chana Savanapridi 104-03-0703 *Certification #*

Technical Responsibility: Mal Krajan *Signature* *Laboratory Supervisor* *Position*

S&ME, INC. **3109 Spring Forest Road, Raleigh, N.C. 27616** **BC-19 SS-9 - SS-10 Classification**

Particle Size Analysis of Soils

ASTM D 422

S&ME

S&ME Project #:	**1054-04-955**	Report Date:	09/27/2004
Project Name:	**Belews Creek Steam Plant**	Test Date(s):	09/20 -09/24/2004
Client Name:	Duke Energy		
Client Address:			

Boring #:	BC-20	Sample #:	SS-2	Sample Date:	9/1/04
Location:	Site Borehole	Offset:	NA	Depth (ft):	8.5-9.0
Sample Description:	Tan Silty SAND (SM)				

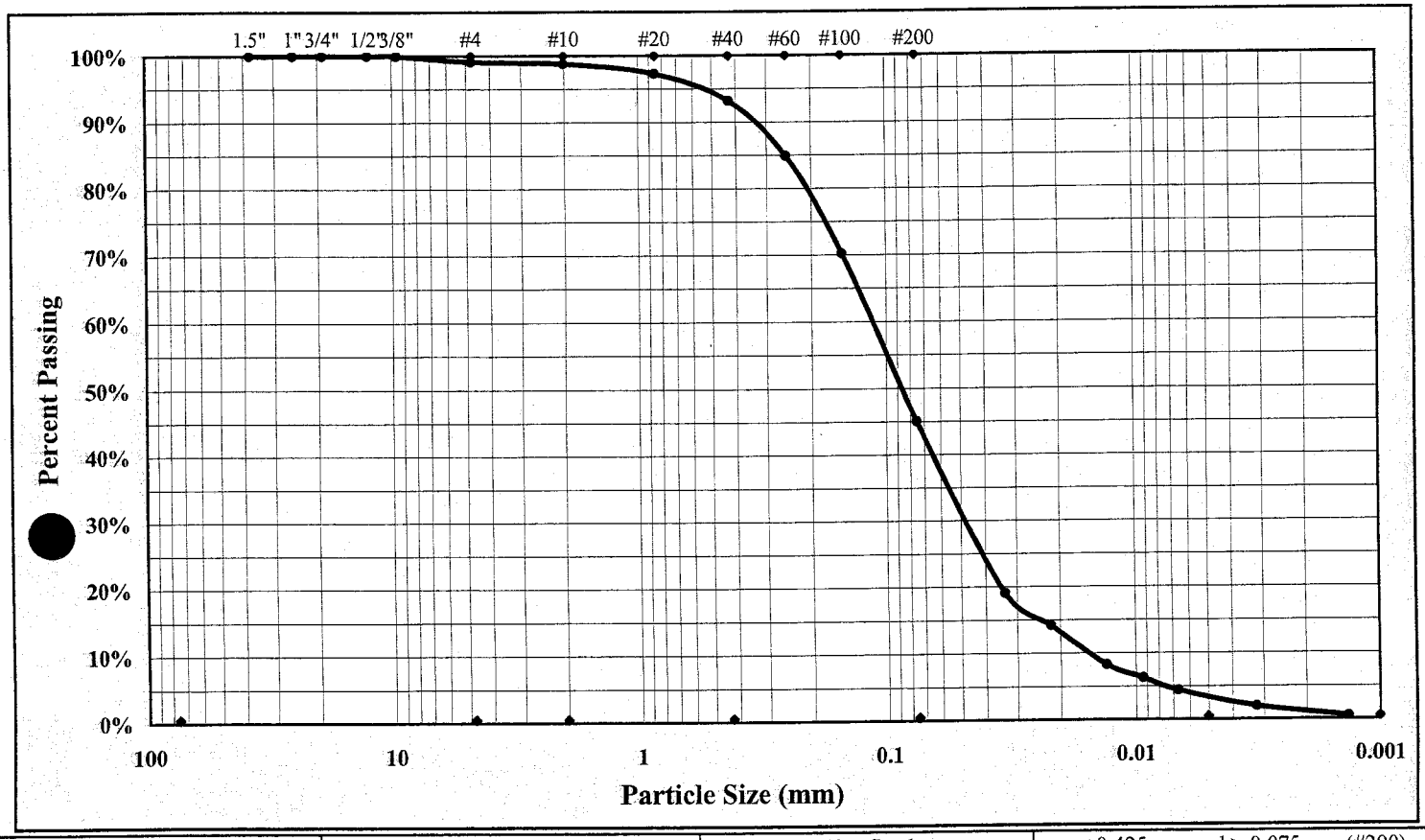

Cobbles	< 300 mm (12") and > 75 mm (3")	Fine Sand	< 0.425 mm and > 0.075 mm (#200)
Gravel	< 75 mm and > 4.75 mm (#4)	Silt	< 0.075 and > 0.005 mm
Coarse Sand	< 4.75 mm and >2.00 mm (#10)	Clay	< 0.005 mm
Medium Sand	< 2.00 mm and > 0.425 mm (#40)	Colloids	< 0.001 mm

Maximum Particle Size	3/8"	Gravel	0.9%	Silt	41.6%
Silt & Clay (% Passing #200)	45.1%	Sand	54.0%	Clay	3.5%
Apparent Relative Density	2.715	Moisture Content		Colloids	0.5%
Liquid Limit	36	Plastic Limit	25	Plastic Index	11

Description of Sand & Gravel Particles Rounded ☐ Angular ☐ Hard & Durable ☐ Soft ☐ Weathered & Friable ☐

Mechanical Stirring Apparatus (A) Length of Dispersion Period: 1 min. Dispersing Agent: Sodium Hexametaphosphate: 40 g./ Liter

References: ASTM D 422: Particle Size Analysis of Soils
ASTM D 421: Dry Preparation of Soil Samples
ASTM D 4318: Liquid Limit, Plastic Limit, & Plastic Index of Soils
ASTM D 854: Specific Gravity of Soils
ASTM D 2487: Classification of Soils for Engineering Purposes (Unified Soil Classification System)

Technical Responsibility: Mal Krajan Signature Laboratory Supervisor Position

S&ME

Liquid Limit, Plastic Limit, and Plastic Index

Project #: **1054-04-955**
Project Name: Belews Creek Steam Plant
Client Name: Duke Energy
Client Address:

Report Date: 9/24/2004
Test Date(s): 09/10 - 09/15/2004

Boring #: BC-20 Sample #: SS-2 Sample Date: 9/1/2004
Location: Site Borehole Offset: NA Depth (ft): 8.5-9.0
Sample Description: Tan Silty SAND (SM)

Pan #		Liquid Limit						Plastic Limit		
	Test #	1	2	3	4	5	6	1	2	3
	Tare #	58	31	52				50	48	
A	Tare Weight	18.45	18.48	18.55				20.88	20.61	
B	Wet Soil Weight + A	38.76	34.86	32.59				29.09	29.60	
C	Dry Soil Weight + A	33.40	30.43	28.90				27.38	27.88	
D	Water Weight (B-C)	5.36	4.43	3.69				1.71	1.72	
E	Dry Soil Weight (C-A)	14.95	11.95	10.35				6.50	7.27	
F	% Moisture Content (D/E)*100	35.9%	37.1%	35.7%				26.3%	23.7%	
N	# OF DROPS	29	18	25				*Moisture Contents determined by ASTM D 2216*		
LL	LL = F * FACTOR									
Ave.	Average							25.0%		

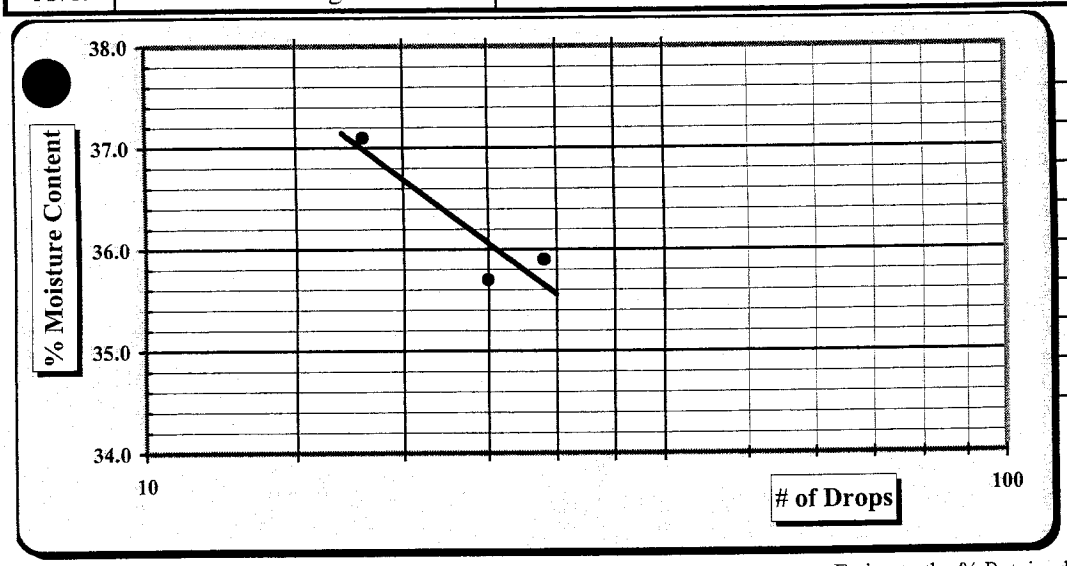

One Point Liquid Limit			
N	Factor	N	Factor
20	0.974	26	1.005
21	0.979	27	1.009
22	0.985	28	1.014
23	0.990	29	1.018
24	0.995	30	1.022
25	1.000		

Notes: Estimate the % Retained on the #40 Sieve

Special Sampling Methods:

Sample Preparation:	Wet Preparation ☐	Dry Preparation ☐	Air Dried ☒	NP, Non-Plastic	☐
Liquid limit Test:	Multipoint Method ☒	One-point Method ☐		Liquid Limit	36
Classification:	ASTM D 2487 ☒	AASHTO M 145 ☐		Plastic Limit	25
Liquid limit Test:	ASTM D 4318 ☒	AASHTO T 89 ☐		Plastic Index	11
Plastic limit Test:	ASTM D 4318 ☒	AASHTO T 90 ☐		Group Symbol	SM

Technician Name: Chana Savanapridi OCT-1433 (Certification #)

Technical Responsibility: Mal Krajan (Signature) Laboratory Supervisor (Position)

Laboratory Record Version 4.2

Particle Size Analysis of Soils

AS[illegible]D 422

S&ME

Project #: **1054-04-955**
Project Name: Belews Creek Steam Plant
Client Name: Duke Energy
Client Address:

Test Date(s): 09/20 -09/24/2004
Report Date: 09/27/2004

Boring #: BC-20 Sample #: SS-2 Sample Date: 9/1/04
Location: Site Borehole Offset: NA Depth (ft): 8.5-9.0
Sample Description: Tan Silty SAND (SM)

Pan #:	1	Beaker #:	17
Hydrometer Jar #:			24
Pan Tare Weight (grams):			0.00
Total Sample Air Dried Wt. + tare wt. (grams):			259.96
Weight of Total Sample Air Dried:			259.96
Weight of Air Dried Hydrometer Sample (g):			100.08
Total Sample Oven Dried:			259.52
Hydrometer Sample Oven Dried (W):			99.91
% Passing #10:			98.8%
Correction Factor a (Table 1):			0.99

Apparent Relative Density 2.715

	Moisture Content	Hygroscopic	Natural
	Tare #	2	
A	Tare Wt.	11.14	
B	Wet Wt. + A	22.80	
C	Dry Wt. + A	22.78	
D	Water Wt. (B-C)	0.02	
E	Dry Wt. (C-A)	11.64	
	% Moisture (100 x D/E)	0.17%	

Sieve	Retained Wt.	Percent Passing	
3.0"	0.00	Pan # (washed)	100.0%
1.5"	0.00		100.0%
1.0"	0.00		100.0%
3/4"	0.00	31	100.0%
1/2"	0.00		100.0%
3/8"	0.00		100.0%
#4	2.22	Soil Mortar	99.1%
#10	3.09	**100.0%**	98.8%
#20	1.49	98.5%	97.3%
#40	5.72	94.3%	93.2%
#60	14.06	85.9%	84.9%
#100	28.88	71.1%	70.2%
#200	54.40	45.6%	45.1%

Notes: Description of Sand & Gravel Particles

Rounded ☐ Angular ☐ Hard & Durable ☐ Soft ☐ Weathered & Friable ☐

Maximum Particle Size:	3/8"	
% Gravel:	0.9%	< 75 mm and > 4.75 mm
Coarse Sand:	0.3%	< 4.75 mm and > 2.00 mm
Medium Sand:	5.6%	< 2.00 mm and > 0.425 mm
Fine Sand:	48.1%	< 0.425 mm and > 0.075 mm

Total Sand:	54.0%	< 4.74 mm and > 0.075 mm
Silt & Clay:	45.1%	< 0.075
Silt:	41.6%	< 0.075 and > 0.005 mm
Clay:	3.5%	< 0.005 mm
Colloids:	0.5%	< 0.001 mm

Type: Mechanical Stirring Apparatus (A)
Dispersion Time: 1 min.
Sodium Hexametaphosphate: 40 g./ Liter

Control Cylinder ☐ **Composite Correction** ☒

Liquid Limit **36** Plastic Limit **25** Plastic Index **11** Hydrometer: 151H ☐ 152H ☒

Time		Temp.	Hydrometer	Corrections		Hydrometer	Percent Passing		Effective Depth	Table 3	Diameter
Clock	T (Min.)	(0.5 °C)	Reading	Control Cylinder	Composite Correction	R	P(-#10) = (R x a / W) x 100	P (total) = P x % Passing #10	L	K	D = K x ((L/T)^1/2
1:07	2	23.0	24.0	4.5	6.60	19.50	19.3%	19.1%	13.1	0.01304	0.03337
1:10	5	23.2	19.0	4.5	6.60	14.50	14.4%	14.2%	13.9	0.01304	0.02174
1:20	15	23.3	13.0	4.5	6.70	8.50	8.4%	8.3%	14.9	0.01304	0.01300
1:35	30	23.1	11.0	4.5	6.60	6.50	6.4%	6.3%	15.2	0.01304	0.00928
2:05	60	23.1	9.0	4.5	6.60	4.50	4.5%	4.4%	15.6	0.01304	0.00665
5:21	250	24.1	6.5	4.5	6.80	2.00	2.0%	2.0%	16.0	0.01265	0.00320
1:07	1440	23.8	5.0	4.5	6.80	0.50	0.5%	0.5%	16.2	0.01265	0.00134

References: ASTM D 422: Particle Size Analysis of Soils ASTM D 421: Dry Preparation of Soil Samples ASTM D 854: Specific Gravity of Soils
ASTM D 4318: Liquid Limit, Plastic Limit, & Plastic Index of Soils ASTM D 2487: Classification of Soils for Engineering Purposes (Unified Soil Classification System)

Effective Depth (cm)
L=L1+0.5(L2-(VB/A))
(152H) .164cm per increment,
V_B=67.0cm^3, L_2=14cm, A=27.8cm^2

Technician Name: Chana Savanapridi QCT-1433 *Certification #*

Technical Responsibility: Mal Krajan *Signature* *Laboratory Supervisor* *Position*

S&ME, INC. **3109 Spring Forest Road, Raleigh, N.C. 27616**

BC-20 SS-2 Classification

Specific Gravity of Soils

S&ME

ASTM D 854 *Method A: Moist Specimens* ☒ *Method B: Oven-dried Specimens* ☐

Project #: **1054-04-955**
Project Name: **Belews Creek Steam Plant**
Client Name: Duke Energy
Client Address:

Report Date: September 27, 2004
Test Date(s) 09/20 - 09/23/2004

Boring No.	BC-20	Sample No.	SS-2	Sample Date:	09/01/04
Location:	Site Borehole	Offset:	NA	Depth (ft):	8.5-9.0

Sample Description: Tan Silty SAND (SM)

Percent of Soil Passing #4 Sieve: **100.0** Material Excluded:

LL = 36 PL = 25 PI = 11

	Pycnometer #	**103**	**Balance ID#**	Readability	**.01 gram**
V_p	Pycnometer Volume (V_p)	**499.67 ml.**		Calibration Date	
PM	Pycnometer Mass	**179.59 g.**	**Balance Verification**		
M_p	Ave. Pycnometer Mass (Mp)	**179.59 g.**		Mass	**500 gram**
[PM-M_p]	Verify Pycnometer Mass	**g.**		Mass Determination	**500.00**

If [PM-M_p] is greater than .06 grams recalibrate the dry mass of the pycnometer or the balance.

Method A: Moist Specimens

	Initial Moisture Content	Tare #:	
A	Tare Weight		
B	Wet Wt + Tare Wt		
C	Dry Wt. + Tare Wt.		
D	Water Weight	B-C	
E	Dry Weight	C-A	
F	**Moisture Content**	100*D/E	

Target Dry Mass (see Table 1 ASTM D854)	Low Limit	High Limit
Target Wet Mass		

Wet Mass of test specimen grams

Method B: Oven-dried Specimens

Initial Dry Mass of test specimen **50.17** grams

Pe[redacted]00

$M_{psw;t}$ Mass of the Pycnometer, soil, and water **709.67** grams

Mass of Dry Soil (grams)						
		Tare #	0	T_t	Test Temperature T_t	**23.6** °C
				K	Temperature Coefficient at T_t	**0.99921**
A	Tare Weight			K	Temperature Coefficient at 23°C	**0.99933**
C	Dry Wt. + Tare Wt.		50.17	$p_{w;t}$	Density of Water at T_t	**0.99740** g./ml.
M_s	Dry Weight	C-A	**50.17**		See Table 2 ASTM D 854	

$M_{pw;t}$	Mass of the Pycnometer and water at T_t	$M_{pw;t} = M_p + (V_p \times p_{w;t})$	**677.96** grams
G_t	Specific Gravity of Soil Solids at the T_t	$G_t = M_s / (M_{pw;t} - (M_{psw;t} - M_s))$	**2.718**
G	Specific Gravity of Soil Solids at the 20°C	$G = K \times G_t$	**2.716**

Soils containing plus #4 material tested per ASTM C 127:
Note: Deviation or remove this note

R % of Soil retained on the #4 sieve _____
P % of Soil passing the #4 sieve _____

G_{+4} Apparent Specific Gravity of plus #4 material at the 23°C per ASTM C127 _____
Apparent Specific Gravity of plus #4 material corrected to 20°C _____

G_{total} The Average total sample Specific Gravity

$$G_{total} = \frac{1}{\frac{R}{100-G_{+4}} + \frac{P}{100-G}} = 2.716$$

References: ASTM D854 Specific Gravity of Soil Solids by Water Pycnometer ASTM C 127: Specific Gravity and Absorption of Coarse Aggregates
ASTM D 2216: Laboratory Determination of Water (Moisture) Content of Soil and Rock by Mass

Technician Name: Chana Savanapridi QCT - 1433 (Certification #)
Technical Responsibility: Mal Krajan (Signature) Laboratory Supervisor (Position)

Particle Size Analysis of Soils

ASTM D 422

S&ME

S&ME Project #: **1054-04-955**
Project Name: **Belews Creek Steam Plant**
Client Name: Duke Energy
Client Address:

Report Date: 09/21/2004
Test Date(s): 09/13 - 09/17/2004

Boring #:	BC-21	Sample #:	SS-1	Sample Date:	9/1/04
Location:	Site Borehole	Offset:	NA	Depth (ft):	3.7-5.2
Sample Description:	Tan Silty Clayey SAND (SM)				

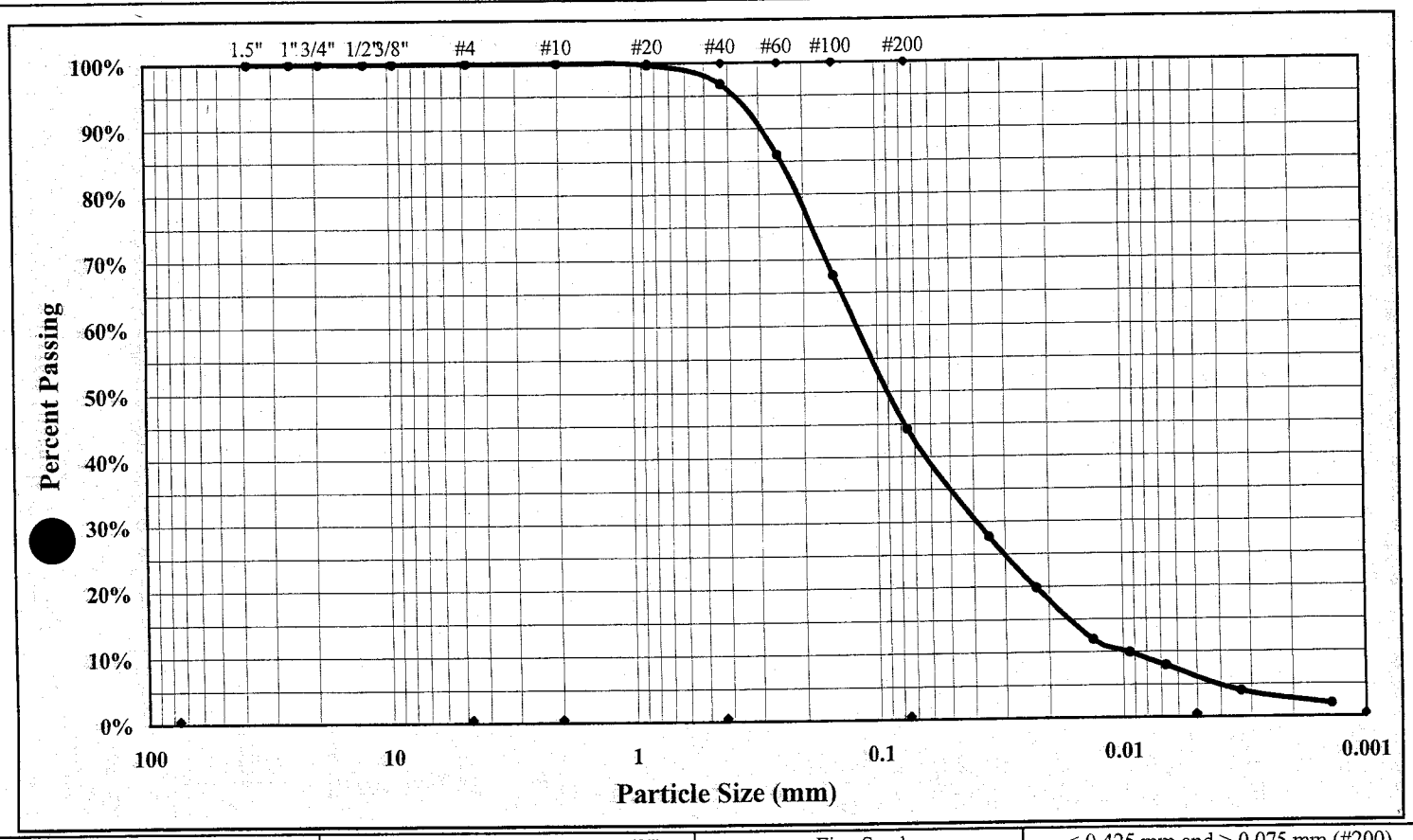

Cobbles	< 300 mm (12") and > 75 mm (3")	Fine Sand	< 0.425 mm and > 0.075 mm (#200)
Gravel	< 75 mm and > 4.75 mm (#4)	Silt	< 0.075 and > 0.005 mm
Coarse Sand	< 4.75 mm and >2.00 mm (#10)	Clay	< 0.005 mm
Medium Sand	< 2.00 mm and > 0.425 mm (#40)	Colloids	< 0.001 mm

Maximum Particle Size	#10	Gravel	0.0%	Silt	37.8%
Silt & Clay (% Passing #200)	44.3%	Sand	55.7%	Clay	6.5%
Apparent Relative Density	2.655	Moisture Content		Colloids	2.0%
Liquid Limit	29	Plastic Limit	22	Plastic Index	7

Description of Sand & Gravel Particles Rounded ☐ Angular ☐ Hard & Durable ☐ Soft ☐ Weathered & Friable ☐

Mechanical Stirring Apparatus (A) Length of Dispersion Period: 1 min. Dispersing Agent: Sodium Hexametaphosphate: 40 g./ Liter

References: ASTM D 422: Particle Size Analysis of Soils
ASTM D 421: Dry Preparation of Soil Samples
ASTM D 4318: Liquid Limit, Plastic Limit, & Plastic Index of Soils
ASTM D 854: Specific Gravity of Soils
ASTM D 2487: Classification of Soils for Engineering Purposes (Unified Soil Classification System)

Technical Responsibility: Mal Krajan *Signature* Laboratory Supervisor *Position*

S&ME

Liquid Limit, Plastic Limit, and Plastic Index

Project #: **1054-04-955**
Project Name: Belews Creek Steam Plant
Client Name: Duke Energy
Client Address:

Report Date: 9/21/2004
Test Date(s): 09/10 - 09/15/2004

Boring #: BC-21 Sample #: SS-1 Sample Date: 9/1/2004
Location: Site Borehole Offset: NA Depth (ft): 3.7-5.2
Sample Description: Tan Silty Clayey SAND (SM)

Pan #		Liquid Limit						Plastic Limit		
	Test #	1	2	3	4	5	6	1	2	3
	Tare #	21	4	31				33	49	
A	Tare Weight	18.53	15.34	18.46				20.78	20.85	
B	Wet Soil Weight + A	39.16	29.78	35.31				29.45	31.08	
C	Dry Soil Weight + A	34.41	26.52	31.54				27.88	29.21	
D	Water Weight (B-C)	4.75	3.26	3.77				1.57	1.87	
E	Dry Soil Weight (C-A)	15.88	11.18	13.08				7.10	8.36	
F	% Moisture Content (D/E)*100	29.9%	29.2%	28.8%				22.1%	22.4%	
N	# OF DROPS	20	27	31				*Moisture Contents determined by ASTM D 2216*		
LL	LL = F * FACTOR									
Ave.	Average							22.3%		

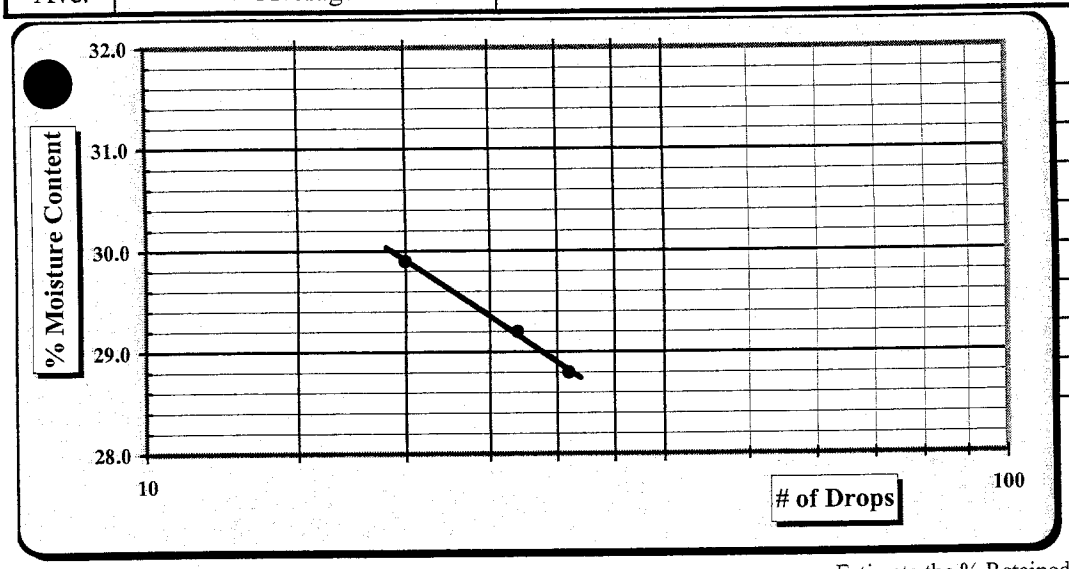

One Point Liquid Limit			
N	Factor	N	Factor
20	0.974	26	1.005
21	0.979	27	1.009
22	0.985	28	1.014
23	0.990	29	1.018
24	0.995	30	1.022
25	1.000		

Notes: Estimate the % Retained on the #40 Sieve

Special Sampling Methods:

Sample Preparation:	Wet Preparation ☐	Dry Preparation ☐	Air Dried ☒	NP, Non-Plastic	☐
Liquid limit Test:	Multipoint Method ☒	One-point Method ☐		Liquid Limit	29
Classification:	ASTM D 2487 ☒	AASHTO M 145 ☐		Plastic Limit	22
Liquid limit Test:	ASTM D 4318 ☒	AASHTO T 89 ☐		Plastic Index	7
Plastic limit Test:	ASTM D 4318 ☒	AASHTO T 90 ☐		Group Symbol	SM

Technician Name: Chana Savanapridi OCT-1433 (Certification #)

Technical Responsibility: Mal Krajan (Signature) Laboratory Supervisor (Position)

Laboratory Record Version 4.2

Particle Size Analysis of Soils

AS[illegible]D 422

S&ME

Project #: **1054-04-955**
Project Name: Belews Creek Steam Plant
Client Name: Duke Energy
Client Address:

Test Date(s): 09/13 - 09/17/2004
Report Date: 09/21/2004

Boring #: BC-21 Sample #: SS-1 Sample Date: 9/1/04
Location: Site Borehole Offset: NA Depth (ft): 3.7-5.2
Sample Description: Tan Silty Clayey SAND (SM)

Pan #:	38	Beaker #:	B-14
Hydrometer Jar #:			20
Pan Tare Weight (grams):			7.82
Total Sample Air Dried Wt. + tare wt. (grams):			160.11
Weight of Total Sample Air Dried:			152.29
Weight of Air Dried Hydrometer Sample (g):			50.60
Total Sample Oven Dried:			152.06
Hydrometer Sample Oven Dried (W):			50.52
% Passing #10:			100.0%
Correction Factor a (Table 1):			1.00

Apparent Relative Density 2.655

	Moisture Content	Hygroscopic	Natural
	Tare #	35	
A	Tare Wt.	20.79	
B	Wet Wt. + A	34.53	
C	Dry Wt. + A	34.51	
D	Water Wt. (B-C)	0.02	
E	Dry Wt. (C-A)	13.72	
	% Moisture (100 x D/E)	0.15%	

Sieve	Retained Wt.	Percent Passing	
3.0"	0.00	Pan # (washed)	100.0%
1.5"	0.00		100.0%
1.0"	0.00		100.0%
3/4"	0.00	31	100.0%
1/2"	0.00		100.0%
3/8"	0.00		100.0%
#4	0.00	Soil Mortar	100.0%
#10	0.00	**100.0%**	100.0%
#20	0.14	99.7%	99.7%
#40	1.63	96.8%	96.8%
#60	7.05	86.0%	86.0%
#100	16.38	67.6%	67.6%
#200	28.15	44.3%	44.3%

Notes: Description of Sand & Gravel Particles — Rounded ☐ Angular ☐ Hard & Durable ☐ Soft ☐ Weathered & Friable ☐

Maximum Particle Size:	#10		Total Sand:	55.7%	< 4.74 mm and > 0.075 mm	Type: Mechanical Stirring Apparatus (A)
% Gravel:	0.0%	< 75 mm and > 4.75 mm	Silt & Clay:	44.3%	< 0.075	Dispersion Time: 1 min.
Coarse Sand:	0.0%	< 4.75 mm and > 2.00 mm	Silt:	37.8%	< 0.075 and > 0.005 mm	Sodium Hexametaphosphate: 40 g./ Liter
Medium Sand:	3.2%	< 2.00 mm and > 0.425 mm	Clay:	6.5%	< 0.005 mm	
Fine Sand:	52.5%	< 0.425 mm and > 0.075 mm	Colloids:	2.0%	< 0.001 mm	**Control Cylinder** ☐ **Composite Correction** ☒

Liquid Limit **29** Plastic Limit **22** Plastic Index **7** Hydrometer: 151H ☐ 152H ☒

Time		Temp.	Hydrometer	Corrections		Hydrometer	Percent Passing		Effective Depth	Table 3	Diameter
Clock	T (Min.)	(0.5 °C)	Reading	Control Cylinder	Composite Correction	R	P(-#10) = (R x a / W) x 100	P (total) = P x % Passing #10	L	K	D = K x ((L/T)^1/2
1:19	2	23.8	18.5	4.5	6.80	14.00	27.7%	27.7%	14.0	0.01304	0.03450
1:22	5	23.8	14.5	4.5	6.80	10.00	19.8%	19.8%	14.7	0.01304	0.02236
1:32	15	23.8	10.5	4.5	6.80	6.00	11.9%	11.9%	15.3	0.01304	0.01317
1:47	30	23.7	9.5	4.5	6.70	5.00	9.9%	9.9%	15.5	0.01304	0.00937
2:17	60	23.4	8.5	4.5	6.70	4.00	7.9%	7.9%	15.6	0.01304	0.00665
5:27	250	23.4	6.5	4.5	6.70	2.00	4.0%	4.0%	16.0	0.01304	0.00330
1:19	1440	23.2	5.5	4.5	6.60	1.00	2.0%	2.0%	16.1	0.01304	0.00138

References: ASTM D 422: Particle Size Analysis of Soils ASTM D 421: Dry Preparation of Soil Samples ASTM D 854: Specific Gravity of Soils
ASTM D 4318: Liquid Limit, Plastic Limit, & Plastic Index of Soils ASTM D 2487: Classification of Soils for Engineering Purposes (Unified Soil Classification System)

Effective Depth (cm)
L=L1+0.5(L2-(VB/A))
(152H) .164cm per increment,
V_B=67.0cm^3, L_2=14cm, A=27.8cm^2

Technician Name: Chana Savanapridi QCT-1433
Certification #

Technical Responsibility: Mal Krajan *Signature* *Laboratory Supervisor* *Position*

S&ME, INC. **3109 Spring Forest Road, Raleigh, N.C. 27616**

BC-21 SS-1 Classification

Specific Gravity of Soils

S&ME

ASTM D 854 *Method A: Moist Specimens* ☐ *Method B: Oven-dried Specimens* ☒

Project #: **1054-04-955**
Project Name: **Belews Creek Steam Plant**
Client Name: Duke Energy
Client Address:

Report Date: September 21, 2004
Test Date(s) 09/10 - 09/15/2004

Boring No.	BC-21	Sample No.	SS-1	Sample Date:	09/01/04
Location:	Site Borehole	Offset:	NA	Depth (ft):	3.7-5.2

Sample Description: Tan Silty Clayey SAND (SM)

Percent of Soil Passing #4 Sieve: **100.0** Material Excluded:

LL = 29 PL = 22 PI = 7

	Pycnometer #	**103**	**Balance ID#**	Readability	**.01 gram**
V_p	Pycnometer Volume (V_p)	**499.67 ml.**		Calibration Date	
PM	Pycnometer Mass	**179.59 g.**	**Balance Verification**		
M_p	Ave. Pycnometer Mass (Mp)	**179.59 g.**		Mass	**500 gram**
[PM-M_p]	Verify Pycnometer Mass	**g.**		Mass Determination	**500.00**

If [PM-M_p] is greater than .06 grams recalibrate the dry mass of the pycnometer or the balance.

Method A: Moist Specimens

	Initial Moisture Content	Tare #:	
A	Tare Weight		
B	Wet Wt + Tare Wt		
C	Dry Wt. + Tare Wt.		
D	Water Weight	B-C	
E	Dry Weight	C-A	
F	**Moisture Content**	100*D/E	

Target Dry Mass (see Table 1 ASTM D854)	Low Limit	High Limit
Target Wet Mass		

Wet Mass of test specimen grams

Method B: Oven-dried Specimens

Initial Dry Mass of test specimen **28.15** grams

Pe[redacted]00

$M_{psw;t}$ Mass of the Pycnometer, soil, and water **695.56** grams

	Mass of Dry Soil (grams)					
		Tare #	3	T_t	Test Temperature T_t	**23.2** °C
A	Tare Weight			K	Temperature Coefficient at T_t	**0.99929**
C	Dry Wt. + Tare Wt.		28.15	K	Temperature Coefficient at 23°C	**0.99933**
M_s	Dry Weight	C-A	**28.15**	$p_{w;t}$	Density of Water at T_t	**0.99749** g./ml.
					See Table 2 ASTM D 854	

$M_{pw;t}$ Mass of the Pycnometer and water at T_t — $M_{pw;t} = M_p + (V_p \times p_{w;t})$ **678.01** grams

G_t Specific Gravity of Soil Solids at the T_t — $G_t = M_s / (M_{pw;t} - (M_{psw;t} - M_s))$ **2.656**

G Specific Gravity of Soil Solids at the 20°C — $G = K \times G_t$ **2.654**

Soils containing plus #4 material tested per ASTM C 127:

Note: Deviation or remove this note

R % of Soil retained on the #4 sieve

P % of Soil passing the #4 sieve

G_{+4} Apparent Specific Gravity of plus #4 material at the 23°C per ASTM C127

Apparent Specific Gravity of plus #4 material corrected to 20°C

G_{total} The Average total sample Specific Gravity

$$G_{total} = \frac{1}{\frac{R}{100-G_{+4}} + \frac{P}{100-G}} = 2.654$$

References: ASTM D854 Specific Gravity of Soil Solids by Water Pycnometer ASTM C 127: Specific Gravity and Absorption of Coarse Aggregates
ASTM D 2216: Laboratory Determination of Water (Moisture) Content of Soil and Rock by Mass

Technician Name: Chana Savanapridi OCT - 1433 *Certification #*

Technical Responsibility: Mal Krajan *Signature* Laboratory Supervisor *Position*

Particle Size Analysis of Soils

ASTM D 422

S&ME

S&ME Project #:	**1054-04-955**	Report Date:	10/08/2004
Project Name:	**Belew Creek Steam Plant**	Test Date(s):	09/28 - 10/07/2004
Client Name:	Duke Energy		
Client Address:			

Boring #:	BC-23	Sample #:	SS-13	Sample Date:	9/1/04
Location:	Site Borehole	Offset:	NA	Depth (ft):	63.5 - 64.9
Sample Description:	Tan-Brown Clayey SAND (SC)				

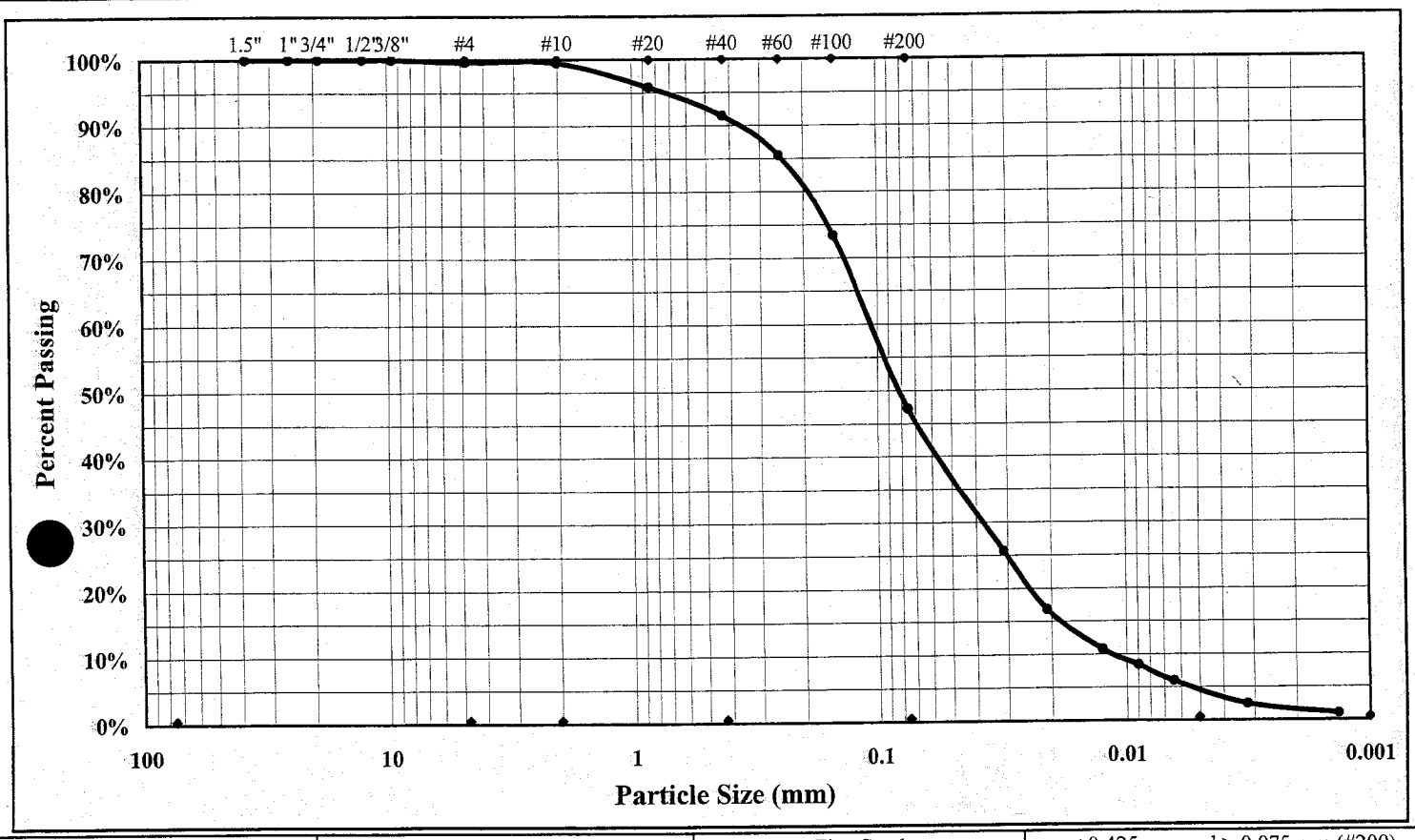

Cobbles	< 300 mm (12") and > 75 mm (3")	Fine Sand	< 0.425 mm and > 0.075 mm (#200)
Gravel	< 75 mm and > 4.75 mm (#4)	Silt	< 0.075 and > 0.005 mm
Coarse Sand	< 4.75 mm and >2.00 mm (#10)	Clay	< 0.005 mm
Medium Sand	< 2.00 mm and > 0.425 mm (#40)	Colloids	< 0.001 mm

Maximum Particle Size	3/8"	Gravel	0.4%	Silt	42.5%
Silt & Clay (% Passing #200)	47.3%	Sand	52.3%	Clay	4.8%
Apparent Relative Density	2.702	Moisture Content		Colloids	1.0%
Liquid Limit	45	Plastic Limit	23	Plastic Index	22

Description of Sand & Gravel Particles Rounded ☐ Angular ☐ Hard & Durable ☐ Soft ☐ Weathered & Friable ☐

Mechanical Stirring Apparatus (A) Length of Dispersion Period: 1 min. Dispersing Agent: Sodium Hexametaphosphate: 40 g./ Liter

References: ASTM D 422: Particle Size Analysis of Soils
ASTM D 421: Dry Preparation of Soil Samples
ASTM D 4318: Liquid Limit, Plastic Limit, & Plastic Index of Soils
ASTM D 854: Specific Gravity of Soils
ASTM D 2487: Classification of Soils for Engineering Purposes (Unified Soil Classification System)

Technical Responsibility: Mal Krajan *Signature* Laboratory Supervisor *Position*

S&ME

Liquid Limit, Plastic Limit, and Plastic Index

Project #: **1054-04-955**
Project Name: Belews Creek Steam Plant
Client Name: Duke Energy
Client Address:

Report Date: 10/08/204
Test Date(s): 09/28 - 10/07/2004

Boring #: BC-23 Sample #: SS-13 Sample Date: 09/01 - 09/24/2004
Location: Site Borehole Offset: Depth (ft): 63.5 - 64.9
Sample Description: Tan-Brown Clayey SAND (SC)

Pan #		Liquid Limit						Plastic Limit		
	Test #	1	2	3	4	5	6	1	2	3
	Tare #	33	28					34	47	
A	Tare Weight	20.79	21.06					20.91	20.92	
B	Wet Soil Weight + A	34.95	34.75					30.43	28.28	
C	Dry Soil Weight + A	30.27	31.14					28.63	26.93	
D	Water Weight (B-C)	4.68	3.61					1.80	1.35	
E	Dry Soil Weight (C-A)	9.48	10.08					7.72	6.01	
F	% Moisture Content (D/E)*100	49.4%	35.8%					23.3%	22.5%	
N	# OF DROPS	22	33					*Moisture Contents determined by ASTM D 2216*		
LL	LL = F * FACTOR									
Ave.	Average							22.9%		

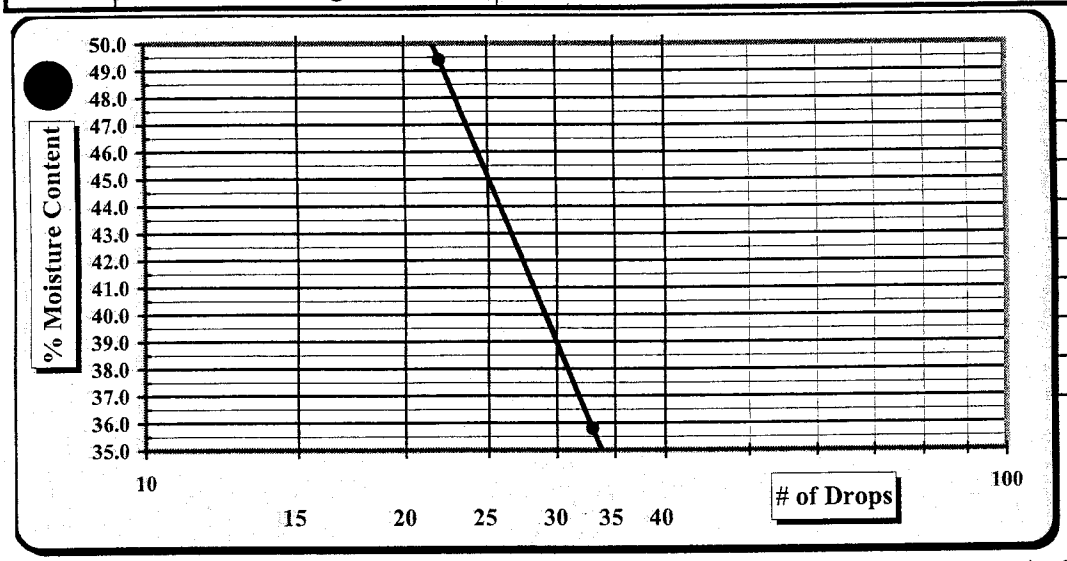

One Point Liquid Limit			
N	Factor	N	Factor
20	0.974	26	1.005
21	0.979	27	1.009
22	0.985	28	1.014
23	0.990	29	1.018
24	0.995	30	1.022
25	1.000		

Notes: Estimate the % Retained on the #40 Sieve

Special Sampling Methods:

Sample Preparation:	Wet Preparation	☐	Dry Preparation	☐	Air Dried ☒	NP, Non-Plastic	☐
Liquid limit Test:	Multipoint Method	☒	One-point Method	☐		Liquid Limit	45
Classification:	ASTM D 2487	☒	AASHTO M 145	☐		Plastic Limit	23
Liquid limit Test:	ASTM D 4318	☒	AASHTO T 89	☐		Plastic Index	22
Plastic limit Test:	ASTM D 4318	☒	AASHTO T 90	☐		Group Symbol	SC

Technician Name: Chana Savanapridi OCT-1433 (Certification #)

Technical Responsibility: Mal Krajan (Signature) Laboratory Supervisor (Position)

Laboratory Record Version 4.2

Particle Size Analysis of Soils

AS[illegible]D 422

S&ME

Project #: **1054-04-955**
Project Name: Belew Creek Steam Plant
Client Name: Duke Energy
Client Address:

Test Date(s): 09/28 - 10/07/2004
Report Date: 10/08/2004

Boring #: BC-23 Sample #: SS-13 Sample Date: 9/1/04
Location: Site Borehole Offset: NA Depth (ft): 63.5 - 64.9
Sample Description: Tan-Brown Clayey SAND (SC)

Pan #:	04	Beaker #:	B-8
Hydrometer Jar #:			9
Pan Tare Weight (grams):			7.89
Total Sample Air Dried Wt. + tare wt. (grams):			188.47
Weight of Total Sample Air Dried:			180.58
Weight of Air Dried Hydrometer Sample (g):			100.58
Total Sample Oven Dried:			179.10
Hydrometer Sample Oven Dried (W):			99.75
% Passing #10:			99.5%
Correction Factor a (Table 1):			0.99

Apparent Relative Density 2.702

	Moisture Content	Hygroscopic	Natural
	Tare #	17	
A	Tare Wt.	13.57	
B	Wet Wt. + A	24.48	
C	Dry Wt. + A	24.39	
D	Water Wt. (B-C)	0.09	
E	Dry Wt. (C-A)	10.82	
	% Moisture (100 x D/E)	0.83%	

Sieve	Retained Wt.	Percent Passing	
3.0"	0.00	Pan # (washed) 33	100.0%
1.5"	0.00		100.0%
1.0"	0.00		100.0%
3/4"	0.00		100.0%
1/2"	0.00		100.0%
3/8"	0.00		100.0%
#4	0.69	Soil Mortar	99.6%
#10	0.89	**100.0%**	99.5%
#20	3.71	96.3%	95.8%
#40	8.01	92.0%	91.5%
#60	14.08	85.9%	85.5%
#100	26.11	73.8%	73.4%
#200	52.33	47.5%	47.3%

Notes: Description of Sand & Gravel Particles Rounded ☐ Angular ☐ Hard & Durable ☐ Soft ☐ Weathered & Friable ☐

Maximum Particle Size:	3/8"		Total Sand:	52.3%	< 4.74 mm and > 0.075 mm
% Gravel:	0.4%	< 75 mm and > 4.75 mm	Silt & Clay:	47.3%	< 0.075
Coarse Sand:	0.1%	< 4.75 mm and > 2.00 mm	Silt:	42.5%	< 0.075 and > 0.005 mm
Medium Sand:	8.0%	< 2.00 mm and > 0.425 mm	Clay:	4.8%	< 0.005 mm
Fine Sand:	44.2%	< 0.425 mm and > 0.075 mm	Colloids:	1.0%	< 0.001 mm

Type: Mechanical Stirring Apparatus (A)
Dispersion Time: 1 min.
Sodium Hexametaphosphate: 40 g./ Liter
Control Cylinder ☐ **Composite Correction** ☒

Liquid Limit **45** Plastic Limit **23** Plastic Index **22** Hydrometer: 151H ☐ 152H ☒

Time		Temp.	Hydrometer	Corrections		Hydrometer	Percent Passing		Effective Depth	Table 3	Diameter
Clock	T (Min.)	(0.5 °C)	Reading	Control Cylinder	Composite Correction	R	P(-#10) = (R x a / W) x 100	P (total) = P x % Passing #10	L	K	D = K x ((L/T)^1/2
5:41	2	24.5	31.0	5.0	6.90	26.00	25.8%	25.7%	12.0	0.01265	0.03099
5:44	5	24.5	22.0	5.0	6.90	17.00	16.9%	16.8%	13.5	0.01265	0.02079
5:54	15	24.5	16.0	5.0	6.90	11.00	10.9%	10.8%	14.5	0.01265	0.01244
6:09	30	24.6	13.5	5.0	6.90	8.50	8.4%	8.4%	14.9	0.01265	0.00892
6:39	60	24.6	11.0	5.0	6.90	6.00	6.0%	6.0%	15.3	0.01265	0.00639
9:49	250	24.6	7.5	5.0	6.90	2.50	2.5%	2.5%	15.9	0.01265	0.00319
5:41	1440	24.6	6.0	5.0	6.90	1.00	1.0%	1.0%	16.1	0.01265	0.00134

References: ASTM D 422: Particle Size Analysis of Soils ASTM D 421: Dry Preparation of Soil Samples ASTM D 854: Specific Gravity of Soils
ASTM D 4318: Liquid Limit, Plastic Limit, & Plastic Index of Soils ASTM D 2487: Classification of Soils for Engineering Purposes (Unified Soil Classification System)

Effective Depth (cm)
L=L1+0.5(L2-(VB/A))
(152H) .164cm per increment,
V_B=67.0cm^3, L_2=14cm, A=27.8cm^2

Technician Name: Chana Savanapridi QCT-1433 *Certification #*

Technical Responsibility: Mal Krajan *Signature* *Laboratory Supervisor* *Position*

S&ME, INC. **3109 Spring Forest Road, Raleigh, N.C. 27616** **BC-23 SS-13 Classification**

Specific Gravity of Soils

S&ME

ASTM D 854 *Method A: Moist Specimens* ☒ *Method B: Oven-dried Specimens* ☐

Project #: **1054-04-955**
Project Name: **Belews Creek Steam Plant**
Client Name: Duke Energy
Client Address:

Report Date: October 8, 2004
Test Date(s) 09/28 - 10/05/2004

Boring No.	BC-23	Sample No.	SS-13	Sample Date:	09/01/04
Location:	Site Borehole	Offset:	NA	Depth (ft):	63.5 - 64.9

Sample Description: Tan-Brown Clayey SAND (SC)

Percent of Soil Passing #4 Sieve: Material Excluded:

LL = 44 PL = 23 PI = 21

	Pycnometer #	**101**	**Balance ID#**	Readability	**.01 gram**
V_p	Pycnometer Volume (V_p)	**499.84 ml.**		Calibration Date	
PM	Pycnometer Mass	**183.76 g.**	**Balance Verification**		
M_p	Ave. Pycnometer Mass (Mp)	**183.73 g.**		Mass	**500 gram**
[PM-M_p]	Verify Pycnometer Mass	**0.03 g.**		Mass Determination	**500.00**

If [PM-M_p] is greater than .06 grams recalibrate the dry mass of the pycnometer or the balance.

Method A: Moist Specimens

	Initial Moisture Content	Tare #:	
A	Tare Weight		
B	Wet Wt + Tare Wt		
C	Dry Wt. + Tare Wt.		
D	Water Weight	B-C	
E	Dry Weight	C-A	
F	**Moisture Content**	100*D/E	

Target Dry Mass (see Table 1 ASTM D854)	Low Limit	High Limit
Target Wet Mass		

Wet Mass of test specimen _____ grams

Method B: Oven-dried Specimens

Initial Dry Mass of test specimen _____ grams

Pe[redacted]00

$M_{psw;t}$ Mass of the Pycnometer, soil, and water **713.29** grams

Mass of Dry Soil (grams)						
		Tare #	6	T_t	Test Temperature T_t	**23.5 °C**
				K	Temperature Coefficient at T_t	**0.99923**
A	Tare Weight			**K**	Temperature Coefficient at 23°C	**0.99933**
C	Dry Wt. + Tare Wt.		49.21	$p_{w;t}$	Density of Water at T_t	**0.99742** g./ml.
M_s	Dry Weight	C-A	**49.21**		See Table 2 ASTM D 854	

$M_{pw;t}$ Mass of the Pycnometer and water at T_t — $M_{pw;t} = M_p + (V_p \times p_{w;t})$ **682.28** grams

G_t Specific Gravity of Soil Solids at the T_t — $G_t = M_s / (M_{pw;t} - (M_{psw;t} - M_s))$ **2.704**

G Specific Gravity of Soil Solids at the 20°C — $G = K \times G_t$ **2.702**

Soils containing plus #4 material tested per ASTM C 127:
Note: Deviation or remove this note

R % of Soil retained on the #4 sieve _____
P % of Soil passing the #4 sieve _____

G_{+4} Apparent Specific Gravity of plus #4 material at the 23°C per ASTM C127 _____
Apparent Specific Gravity of plus #4 material corrected to 20°C _____

G_{total} The Average total sample Specific Gravity

$$G_{total} = \frac{1}{\frac{R}{100-G_{+4}} + \frac{P}{100-G}} = 2.702$$

References: ASTM D854 Specific Gravity of Soil Solids by Water Pycnometer; ASTM C 127: Specific Gravity and Absorption of Coarse Aggregates; ASTM D 2216: Laboratory Determination of Water (Moisture) Content of Soil and Rock by Mass

Technician Name: Chana Savanapridi — OCT - 1433 (Certification #)

Technical Responsibility: Mal Krajan — Signature — Laboratory Supervisor (Position)

Particle Size Analysis of Soils

ASTM D 422

S&ME

S&ME Project #:	**1054-04-955**	Report Date:	10/08/2004
Project Name:	**Belew Creek Steam Plant**	Test Date(s):	09/28 - 10/07/2004
Client Name:	Duke Energy		
Client Address:			

Boring #:	BC-23	Sample #:	SS-13	Sample Date:	9/1/04
Location:	Site Borehole	Offset:	NA	Depth (ft):	63.5 - 65
Sample Description:	Tan-Brown Clayey SAND (SC)				

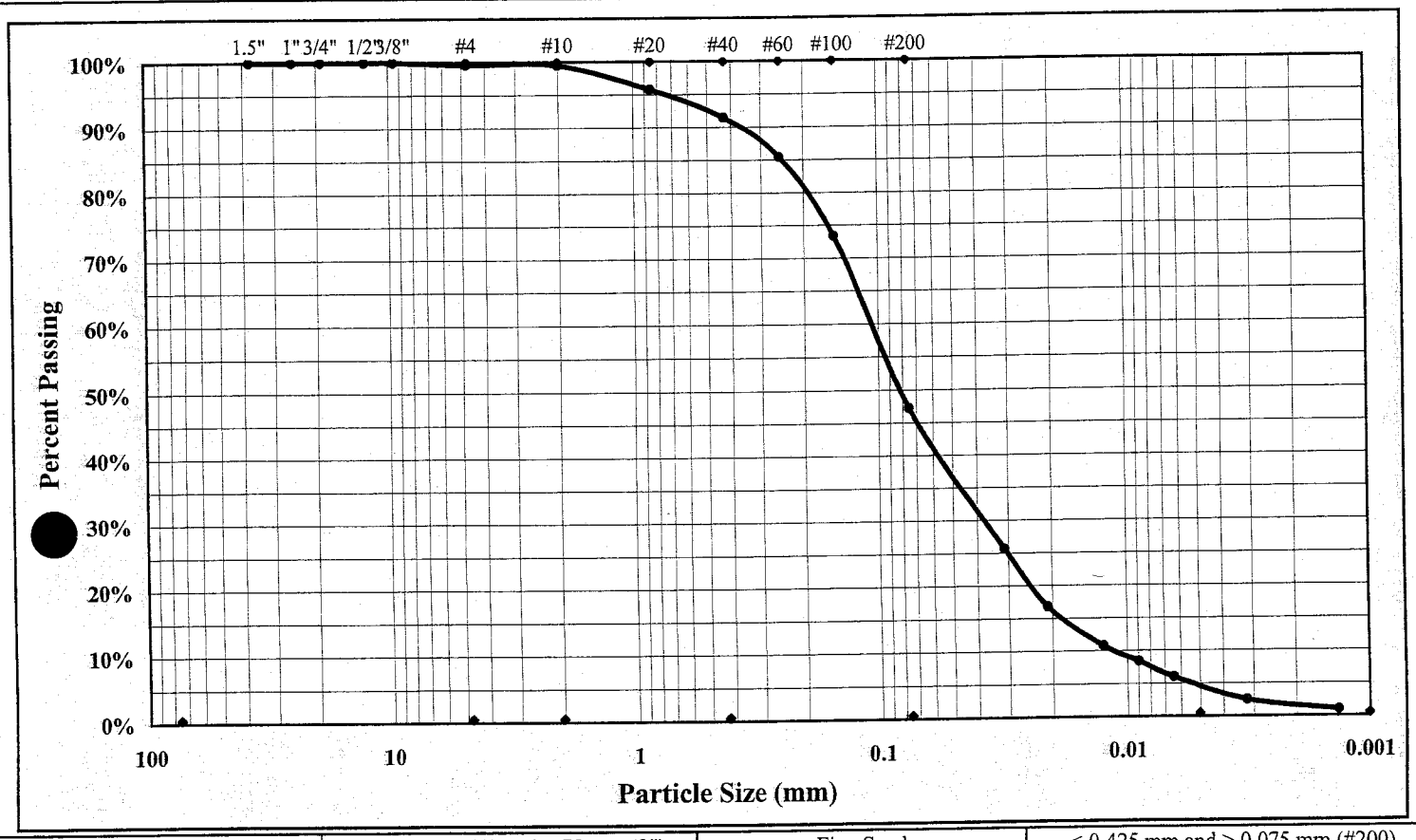

Cobbles	< 300 mm (12") and > 75 mm (3")	Fine Sand	< 0.425 mm and > 0.075 mm (#200)
Gravel	< 75 mm and > 4.75 mm (#4)	Silt	< 0.075 and > 0.005 mm
Coarse Sand	< 4.75 mm and >2.00 mm (#10)	Clay	< 0.005 mm
Medium Sand	< 2.00 mm and > 0.425 mm (#40)	Colloids	< 0.001 mm

Maximum Particle Size	3/8"	Gravel	0.4%	Silt	42.5%
Silt & Clay (% Passing #200)	47.3%	Sand	52.3%	Clay	4.8%
Apparent Relative Density	2.702	Moisture Content		Colloids	1.0%
Liquid Limit	45	Plastic Limit	23	Plastic Index	22

Description of Sand & Gravel Particles Rounded ☐ Angular ☐ Hard & Durable ☐ Soft ☐ Weathered & Friable ☐

Mechanical Stirring Apparatus (A) Length of Dispersion Period: 1 min. Dispersing Agent: Sodium Hexametaphosphate: 40 g./ Liter

References: ASTM D 422: Particle Size Analysis of Soils
ASTM D 4318: Liquid Limit, Plastic Limit, & Plastic Index of Soils
ASTM D 2487: Classification of Soils for Engineering Purposes (Unified Soil Classification System)
ASTM D 421: Dry Preparation of Soil Samples
ASTM D 854: Specific Gravity of Soils

Technical Responsibility: Mal Krajan — Signature — Laboratory Supervisor — Position

S&ME

Liquid Limit, Plastic Limit, and Plastic Index

Project #: **1054-04-955**
Project Name: Belews Creek Steam Plant
Client Name: Duke Energy
Client Address:

Report Date: 10/08/204
Test Date(s): 09/28 - 10/07/2004

Boring #: BC-23 Sample #: SS-13 Sample Date: 09/01 - 09/24/2004
Location: Site Borehole Offset: Depth (ft): 63.5 - 65
Sample Description: Tan-Brown Clayey SAND (SC)

Pan #		Liquid Limit						Plastic Limit		
	Test #	1	2	3	4	5	6	1	2	3
	Tare #	33	28					34	47	
A	Tare Weight	20.79	21.06					20.91	20.92	
B	Wet Soil Weight + A	34.95	34.75					30.43	28.28	
C	Dry Soil Weight + A	30.27	31.14					28.63	26.93	
D	Water Weight (B-C)	4.68	3.61					1.80	1.35	
E	Dry Soil Weight (C-A)	9.48	10.08					7.72	6.01	
F	% Moisture Content (D/E)*100	49.4%	35.8%					23.3%	22.5%	
N	# OF DROPS	22	33					*Moisture Contents determined by ASTM D 2216*		
LL	LL = F * FACTOR									
Ave.	Average							22.9%		

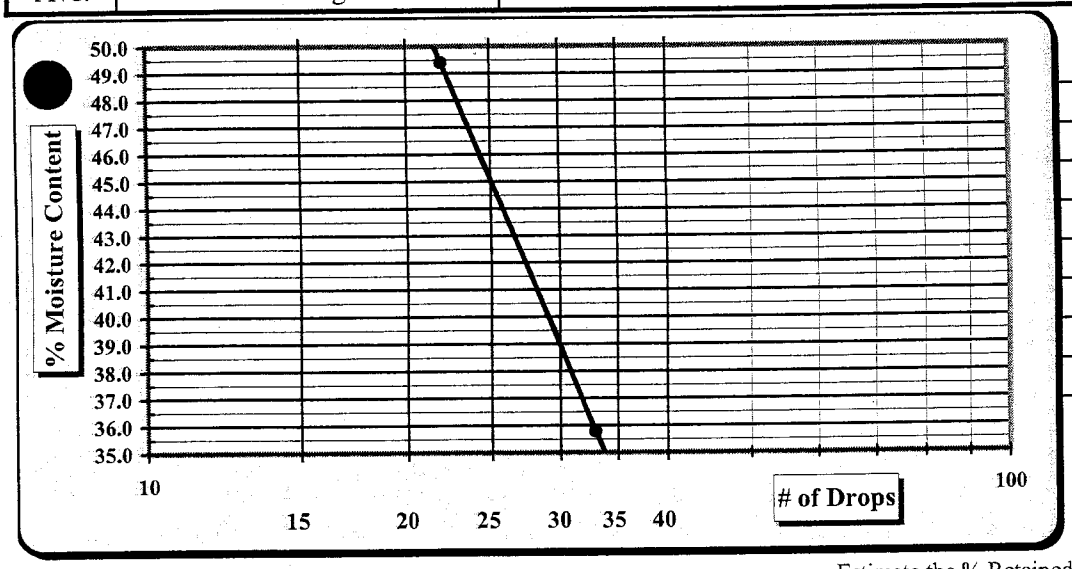

One Point Liquid Limit			
N	Factor	N	Factor
20	0.974	26	1.005
21	0.979	27	1.009
22	0.985	28	1.014
23	0.990	29	1.018
24	0.995	30	1.022
25	1.000		

Notes: Estimate the % Retained on the #40 Sieve

Special Sampling Methods:

Sample Preparation:	Wet Preparation	☐	Dry Preparation	☐	Air Dried ☒	NP, Non-Plastic	☐
Liquid limit Test:	Multipoint Method	☒	One-point Method	☐		Liquid Limit	45
Classification:	ASTM D 2487	☒	AASHTO M 145	☐		Plastic Limit	23
Liquid limit Test:	ASTM D 4318	☒	AASHTO T 89	☐		Plastic Index	22
Plastic limit Test:	ASTM D 4318	☒	AASHTO T 90	☐		Group Symbol	SC

Technician Name: Chana Savanapridi OCT-1433 (Certification #)

Technical Responsibility: Mal Krajan (Signature) Laboratory Supervisor (Position)

Laboratory Record Version 4.2

Particle Size Analysis of Soils

AS[illegible]D 422

S&ME

Project #: **1054-04-955**
Project Name: Belew Creek Steam Plant
Client Name: Duke Energy
Client Address:

Test Date(s): 09/28 - 10/07/2004
Report Date: 10/08/2004

Boring #: BC-23 Sample #: SS-13 Sample Date: 9/1/04
Location: Site Borehole Offset: NA Depth (ft): 63.5 - 65
Sample Description: Tan-Brown Clayey SAND (SC)

Pan #:	04	Beaker #:	B-8
Hydrometer Jar #:			9
Pan Tare Weight (grams):			7.89
Total Sample Air Dried Wt. + tare wt. (grams):			188.47
Weight of Total Sample Air Dried:			180.58
Weight of Air Dried Hydrometer Sample (g):			100.58
Total Sample Oven Dried:			179.10
Hydrometer Sample Oven Dried (W):			99.75
% Passing #10:			99.5%
Correction Factor a (Table 1):			0.99

Apparent Relative Density 2.702

	Moisture Content	Hygroscopic	Natural
	Tare #	17	
A	Tare Wt.	13.57	
B	Wet Wt. + A	24.48	
C	Dry Wt. + A	24.39	
D	Water Wt. (B-C)	0.09	
E	Dry Wt. (C-A)	10.82	
	% Moisture (100 x D/E)	0.83%	

Sieve	Retained Wt.	Percent Passing	
3.0"	0.00	Pan # (washed)	100.0%
1.5"	0.00		100.0%
1.0"	0.00		100.0%
3/4"	0.00	33	100.0%
1/2"	0.00		100.0%
3/8"	0.00		100.0%
#4	0.69	Soil Mortar	99.6%
#10	0.89	**100.0%**	99.5%
#20	3.71	96.3%	95.8%
#40	8.01	92.0%	91.5%
#60	14.08	85.9%	85.5%
#100	26.11	73.8%	73.4%
#200	52.33	47.5%	47.3%

Notes: Description of Sand & Gravel Particles — Rounded ☐ Angular ☐ Hard & Durable ☐ Soft ☐ Weathered & Friable ☐

Maximum Particle Size:	3/8"	
% Gravel:	0.4%	< 75 mm and > 4.75 mm
Coarse Sand:	0.1%	< 4.75 mm and > 2.00 mm
Medium Sand:	8.0%	< 2.00 mm and > 0.425 mm
Fine Sand:	44.2%	< 0.425 mm and > 0.075 mm

Total Sand:	52.3%	< 4.74 mm and > 0.075 mm
Silt & Clay:	47.3%	< 0.075
Silt:	42.5%	< 0.075 and > 0.005 mm
Clay:	4.8%	< 0.005 mm
Colloids:	1.0%	< 0.001 mm

Type: Mechanical Stirring Apparatus (A)
Dispersion Time: 1 min.
Sodium Hexametaphosphate: 40 g./ Liter

Control Cylinder ☐ **Composite Correction** ☒
Hydrometer: 151H ☐ 152H ☒

Liquid Limit **45** Plastic Limit **23** Plastic Index **22**

Time		Temp.	Hydrometer	Corrections		Hydrometer	Percent Passing		Effective Depth	Table 3	Diameter
Clock	T (Min.)	(0.5 °C)	Reading	Control Cylinder	Composite Correction	R	P(-#10) = (R x a / W) x 100	P (total) = P x % Passing #10	L	K	D = K x ((L/T)^1/2
5:41	2	24.5	31.0	5.0	6.90	26.00	25.8%	25.7%	12.0	0.01265	0.03099
5:44	5	24.5	22.0	5.0	6.90	17.00	16.9%	16.8%	13.5	0.01265	0.02079
5:54	15	24.5	16.0	5.0	6.90	11.00	10.9%	10.8%	14.5	0.01265	0.01244
6:09	30	24.6	13.5	5.0	6.90	8.50	8.4%	8.4%	14.9	0.01265	0.00892
6:39	60	24.6	11.0	5.0	6.90	6.00	6.0%	6.0%	15.3	0.01265	0.00639
9:49	250	24.6	7.5	5.0	6.90	2.50	2.5%	2.5%	15.9	0.01265	0.00319
5:41	1440	24.6	6.0	5.0	6.90	1.00	1.0%	1.0%	16.1	0.01265	0.00134

References: ASTM D 422: Particle Size Analysis of Soils ASTM D 421: Dry Preparation of Soil Samples ASTM D 854: Specific Gravity of Soils
ASTM D 4318: Liquid Limit, Plastic Limit, & Plastic Index of Soils ASTM D 2487: Classification of Soils for Engineering Purposes (Unified Soil Classification System)

Effective Depth (cm)
L=L1+0.5(L2-(VB/A))
(152H) .164cm per increment,
V_B=67.0cm^3, L_2=14cm, A=27.8cm^2

Technician Name: Chana Savanapridi

Technical Responsibility: Mal Krajan

QCT-1433
Certification #

Signature

Laboratory Supervisor
Position

S&ME, INC. **3109 Spring Forest Road, Raleigh, N.C. 27616**

BC-23 SS-13 Classification

Specific Gravity of Soils

S&ME

ASTM D 854 *Method A: Moist Specimens* ☒ *Method B: Oven-dried Specimens* ☐

Project #: **1054-04-955**
Project Name: **Belews Creek Steam Plant**
Client Name: Duke Energy
Client Address:

Report Date: October 8, 2004
Test Date(s) 09/28 - 10/05/2004

Boring No.	BC-23	Sample No.	SS-13	Sample Date:	09/01/04
Location:	Site Borehole	Offset:	NA	Depth (ft):	63.5 - 65

Sample Description: Tan-Brown Clayey SAND (SC)
Percent of Soil Passing #4 Sieve: Material Excluded:
LL = 44 PL = 23 PI = 21

	Pycnometer #	**101**	**Balance ID#**	Readability	**.01 gram**
V_p	Pycnometer Volume (V_p)	**499.84 ml.**		Calibration Date	
PM	Pycnometer Mass	**183.76 g.**	**Balance Verification**		
M_p	Ave. Pycnometer Mass (Mp)	**183.73 g.**		Mass	**500 gram**
[PM-M_p]	Verify Pycnometer Mass	**0.03 g.**		Mass Determination	**500.00**

If [PM-M_p] is greater than .06 grams recalibrate the dry mass of the pycnometer or the balance.

Method A: Moist Specimens

	Initial Moisture Content	Tare #:	
A	Tare Weight		
B	Wet Wt + Tare Wt		
C	Dry Wt. + Tare Wt.		
D	Water Weight	B-C	
E	Dry Weight	C-A	
F	**Moisture Content**	100*D/E	

Target Dry Mass (see Table 1 ASTM D854)	Low Limit	High Limit
Target Wet Mass		

Wet Mass of test specimen _____ grams

Method B: Oven-dried Specimens

Initial Dry Mass of test specimen _____ grams

Pe[redacted]100

$M_{psw;t}$ Mass of the Pycnometer, soil, and water **713.29** grams

Mass of Dry Soil (grams)						
		Tare #	6	T_t	Test Temperature T_t	**23.5** °C
A	Tare Weight			K	Temperature Coefficient at T_t	**0.99923**
C	Dry Wt. + Tare Wt.		49.21	K	Temperature Coefficient at 23°C	**0.99933**
M_s	Dry Weight	C-A	**49.21**	$p_{w;t}$	Density of Water at T_t	**0.99742** g./ml.
					See Table 2 ASTM D 854	

$M_{pw;t}$ Mass of the Pycnometer and water at T_t — $M_{pw;t} = M_p + (V_p \times p_{w;t})$ **682.28** grams
G_t Specific Gravity of Soil Solids at the T_t — $G_t = M_s / (M_{pw;t} - (M_{psw;t} - M_s))$ **2.704**
G Specific Gravity of Soil Solids at the 20°C — $G = K \times G_t$ **2.702**

Soils containing plus #4 material tested per ASTM C 127:
Note: Deviation or remove this note

R % of Soil retained on the #4 sieve _____
P % of Soil passing the #4 sieve _____

G_{+4} Apparent Specific Gravity of plus #4 material at the 23°C per ASTM C127 _____
Apparent Specific Gravity of plus #4 material corrected to 20°C _____

G_{total} The Average total sample Specific Gravity

$$G_{total} = \frac{1}{\frac{R}{100-G_{+4}} + \frac{P}{100-G}} = 2.702$$

References: ASTM D854 Specific Gravity of Soil Solids by Water Pycnometer; ASTM C 127: Specific Gravity and Absorption of Coarse Aggregates; ASTM D 2216: Laboratory Determination of Water (Moisture) Content of Soil and Rock by Mass

Technician Name: Chana Savanapridi — QCT - 1433 (Certification #)
Technical Responsibility: Mal Krajan — Signature — Laboratory Supervisor (Position)

APPENDIX VII

LABORATORY TEST RESULTS
BULK SAMPLES

S&ME

Moisture - Density Relationship

Test Date(s): 1/2 -1/4/03
Report Date: January 5, 2003

S&ME Project #: **1264-02-576**
Project Name: **Duke Power - Belows Creek Landfill**
Client Name: Duke Energy Corp.
Client Address: 526 South Church Street, Chartlotte, NC 28202
Boring #: BC-2 Sample #: Bag-1 Sample Date: NA
Location: Scrubber Waste Landfill Offset: Depth (ft): 0.0 -10.0
Sample Description: Tan-Brown Fine Sandy Clayey SILT (ML)

Sieve Size	% Passing

Liquid Limit: 31 Specific Gravity: 2.677
Plastic Limit: 25 Plastic Index: 6

Natural Moisture Content (Total Sample): 7.5%
Moisture Content of the Oversize Fraction:

NOTES:

MDD: 107.0 **Opt. MC %: 16.4**

Water Content

Water Content requires GP 2 Balance (0.1 gram Readability).

ASTM D2216 ☒ AASHTO T265 ☐ ASTM D4959 ☐ ASTM D4643 ☐

	Sample #:	1	2		4		
	Water Added:	150	100	50			
	Tare #:	a	b	c	d		
A. Tare Weight	A.						
B. Wet Wt + Tare Wt	B.	500	500	500	500		
C. Dry Wt. + Tare Wt.	C.	409.7	420.1	425.9	442.1		
D. Water Weight	B-C	90.3	79.9	74.1	57.9		
E. Dry Weight	C-A	409.7	420.1	425.9	442.1		
F. Moisture Content	100*D/E	**22.0%**	**19.0%**	**17.4%**	**13.1%**		

Compaction Data

The Compaction Test requires a GP 5 Balance for ASTM (1 gram or .0022 Lb. readability).

G. Wt of Soil + Mold	G.	13.124	13.244	13.312	13.139		
H. Wt. of Mold	H.	9.175	9.175	9.175	9.175		
I. Wt. of Soil (g. or lbs.)	G-H	3.949	4.069	4.137	3.964		
J. Wt of Soil (Lbs.)	I/453.6 or I	3.949	4.069	4.137	3.964		
K. Mold Volume Factor	K.	30.03	30.03	30.03	30.03		
L. Wet Density	J*K	118.6	122.2	124.2	119.0		
M. Dry Density	L/(1+F)	**97.2**	**102.7**	**105.8**	**105.3**		

ASTM D558 ☐ ASTM D 698 ☒ ASTM D1557 ☐ AASHTO T99 ☐ AASHTO T180 ☐
Method A ☒ Method B ☐ Method C ☐ Method D (ASTM 1978) ☐ AASHTO Method D ☐

Moisture-Density Relation of: Fine Fraction ☒ Corrected for Coarse Fraction (ASTM D 4718) ☐
Sieve Size used to separate the Oversize Fraction: #4 Sieve ☒ 3/8 inch Sieve ☐ 3/4 inch Sieve ☐

Mechanical Hammer ☐ Manual Hammer ☒ Moist Preparation ☒ Dry Preparation ☐

Soil Plasticity: ASTM D 4318 ☒ AASHTO T 89 ☐ AASHTO T 90 ☐
Sieve Analysis / Particle Size Analysis: ASTM C136 ☐ AASHTO T 27 ☐ ASTM D 422 AASHTO T 88 ☐
Specific Gravity of Soil: ASTM D 854 ☒ AASHTO T 100 ☐
Bulk Gravity of Oversize Fraction: ASTM C 127 ☐ AASHTO T 85 ☐
Soil Classification: ASTM D 2487 ☐ ASTM D 2488 ☒ AASHTO M 145 ☐

Technician Name / Certification #: Chi Lam
Technical Responsibility: Mal Krajan Quality System Coordinator

Moisture - Density Report

S&ME

S&ME Project #: **1264-02-576**
Project Name: **Duke Power - Belows Creek Landfill**
Client Name: Duke Energy Corp.
Client Address: 526 South Church Street, Chartlotte, NC 28202

Report Date: January 5, 2003
Test Date(s): 1/2 -1/4/03

Boring #: BC-2 Sample #: Bag-1 Sample Date: NA
Location: Scrubber Waste Landfill Offset: Depth (ft): 0.0 -10.0
Sample Description: Tan-Brown Fine Sandy Clayey SILT (ML)

Maximum Dry Density 107.0 PCF. **Optimum Moisture Content 16.4 %**

ASTM D558 ☐ ASTM D 698 ☒ ASTM D1557 ☐ AASHTO T99 ☐ AASHTO T180 ☐
Method A ☒ Method B ☐ Method C ☐ Method D (1978) ☐ AASHTO Method D ☐

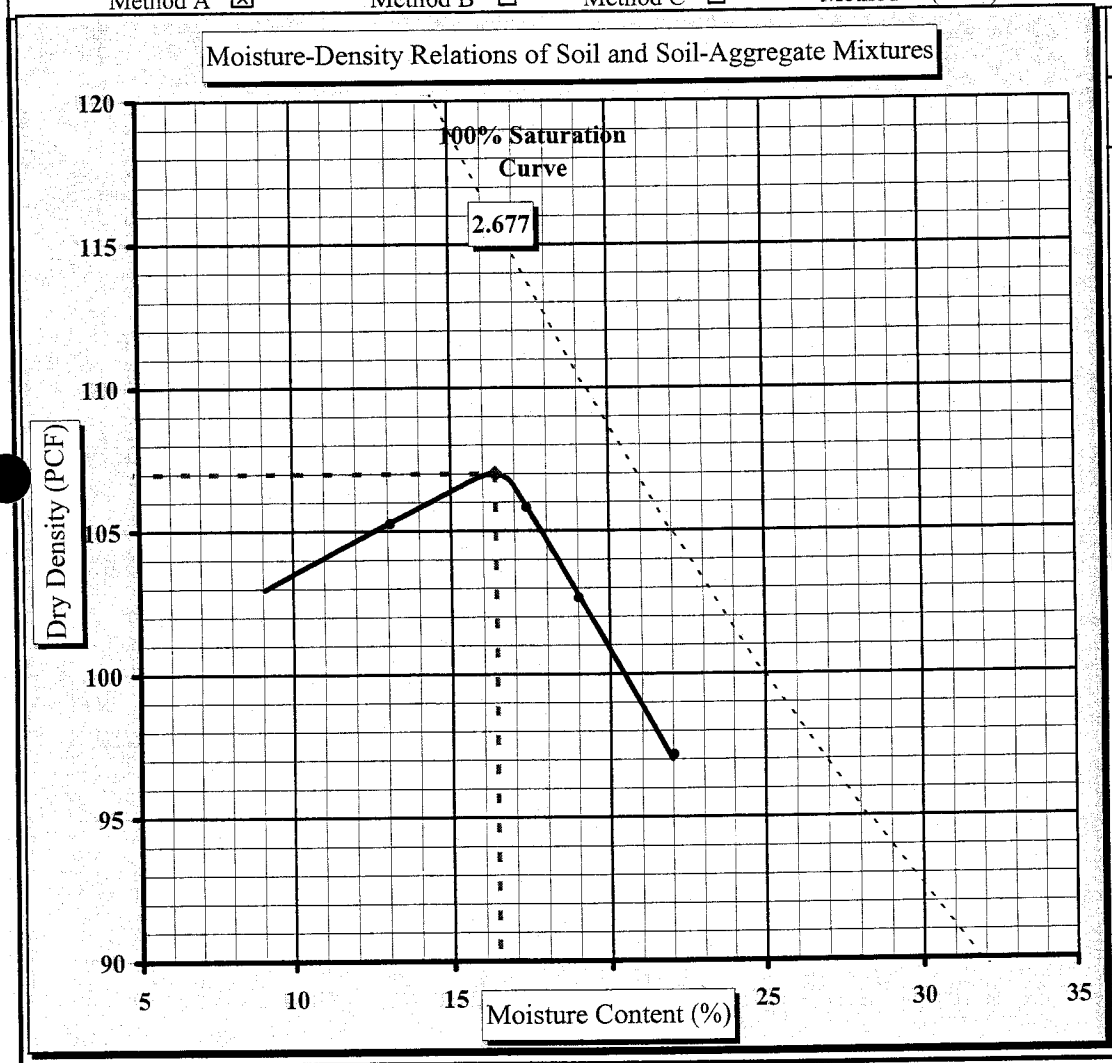

Soil Properties	
Natural Moisture Content	7.5%
Liquid Limit:	31
Plastic Limit:	25
Plastic Index:	6
Specific Gravity:	2.677

% Passing

Oversize Fraction
Bulk Sp. Gravity
% Moisture
Oversize Fraction

Moisture-Density Curve Displayed: Fine Fraction ☒ Corrected for Oversize Fraction (ASTM D 4718) ☐
Sieve Size used to separate the Oversize Fraction: #4 Sieve ☒ 3/8 inch Sieve ☐ 3/4 inch Sieve ☐
Mechanical Hammer ☐ Manual Hammer ☒ Moist Preparation ☒ Dry Preparation ☐

References: ASTM D 698: Laboratory Compaction Characteristics of Soil Using Standard Effort
ASTM D 4318: Liquid Limit, Plastic Limit, & Plastic Index of
ASTM D 422: Particle Size Analysis of Soils
ASTM D 854: Specific Gravity of Soils
ASTM D 2488: Description and Identification of Soils (Visual-Manual Procedure)
ASTM D 2216: Laboratory Determination of Water (Moisture) Content of Soil and Rock by Mass

Technical Responsibility: Mal Krajan Quality System Coordinator

S&ME

Specific Gravity of Soils

ASTM D 854

Project #:	**1264-02-576**	Report Date:	1/8/03
Project Name:	**Duke Power - Belows Creek Landfill**	Test Date(s)	1/2 - 1/8/03
Client Name:	Duke Energy Corp.		
Client Address:	526 South Church Street, Chartlotte, NC 28202		

Boring No.	BC-2	Sample No.	Bag-1	Sample Date:	NA
Location:	Scrubber Waste Landfill	Offset:		Depth (ft):	0.0 -10.0

Sample Description: Tan-Brown Fine Sandy Clayey SILT (ML)

Percent of Soil Passing the #4 Sieve: Material Excluded: Plus # 4 Material (%)

LL = PL = PI =

	Pychnometer #	**108**	**Balance ID#:**	**01001**	Radability:	**.01 gram**
V_p	Pychnometer Volume (V_p)	**499.54 ml.**			Calibration Date:	**9/17/02**
PM	Pychnometer Mass	**182.47 g.**	**Balance Verification**			
M_p	Ave. Pychnometer Mass (Mp)	**182.47 g.**			Mass	**500 gram**
[PM-M_p]	Verify Pychnometer Mass	**g.**			Mass Determination	**500.00**

If [PM-M_p] is greater than .06 grams recalibrate the dry mass of the pychnometer

Method A: Moist Specimens ☒ Method B: Oven-dried Specimens ☐

Method A: Moist Specimens

Initial Moisture Content		Tare #:	#x
A	Tare Weight		9.28
B	Wet Wt + Tare Wt		79
C	Dry Wt. + Tare Wt.		74.12
D	Water Weight	B-C	4.88
E	Dry Weight	C-A	64.84
F	**Moisture Content**	100*D/E	**7.5%**

Target Dry Mass (see Table 1 ASTM D854)	Low Limit	High Limit
	90.00	110.00
Target Wet Mass	**96.77**	**118.28**

Note: Deviation

Wet Mass of test specimen _____ grams

Initial Dry Mass of test specimen _____ grams

Method B: Oven-dried Specimens

Note: Deviation

$M_{psw;t}$ Mass of the Pychnometer, soil, and water **711.35** grams

Mass of Dry Soil (grams)			
		Tare #	60
A	Tare Weight		222.05
C	Dry Wt. + Tare Wt.		270.14
M_s	Dry Weight	C-A	**48.09**

T_t	Test Temperature T_t	**18.9 °C**
K	Temperature Coefficient at T_t	**1.00022**
K	Temperature Coefficient at 23°C	**0.99933**
$p_{w;t}$	Density of Water at T_t	**0.99843** g./ml.
See Table 2 ASTM D 854		

$M_{pw;t}$	Mass of the Pychnometer and water at T_t	$M_{pw;t} = M_p + (V_p \times p_{w;t})$	**681.23** grams
G_t	Specific Gravity of tSoil Solids at the T_t	$G_t = M_s / (M_{pw;t} - (M_{psw;t} - M_s))$	**2.677**
G	Specific Gravity of Soil Solids at the 20°C	$G = K \times G_t$	**2.677**

Soils containing plus #4 material tested per ASTM C 127:

Note: Deviation

R	% of Soil retained on the #4 sieve	
P	% of Soil passing the #4 sieve	**100.0%**

G_{+4} Apparent Specific Gravity of plus #4 material at the 23°C per ASTM C127 _____

Apparent Specific Gravity of plus #4 material corrected to 20°C _____

G_{total} The Average total sample Specific Gravity

$$G_{total} = \frac{1}{\frac{R}{100-G_{+4}} + \frac{P}{100-G}} = 2.677$$

References: ASTM D854 Specific Gravity of Soil Solids by Water Pychnometer

ASTM D 2216: Laboratory Determination of Water (Moisture) Content of Soil and Rock by Mass

ASTM C 127: Specific Gravity and Absorption of Coarse Aggregates

Technician Name / Certification #: Tom Savanapridi

Technical Responsibility / Position: Mal Krajan Quality System Coordinator

Liquid Limit, Plastic Limit, and Plastic Index

S&ME

Project #: 1264-02-576 | Report Date: January 8, 2003
Project Name: Duke Power-Belows Cr. Landfill | Test Date(s): 1/02/03-1/08/03
Client Name: Duke Energy Corp.
Client Address: 526 South Church Street, Charlotte, NC 28202
Boring #: BC-2 | Sample #: Bag-1 | Sample Date: NA
Location: Scrubber Waste L.F. | Offset: | Depth (ft): 0.0 - 10.0
Sample Description: Tan-Brown Fine Sandy Clayey SILT (ML)

Pan #		Liquid Limit						Plastic Limit		
	Test #	1	2	3	4	5	6	1	2	3
	Tare #	6	90	2				34	716	
A	Tare Weight	8.19	8.23	8.00				6.29	6.51	
B	Wet Soil Weight + A	27.68	30.48	28.98				15.30	14.37	
C	Dry Soil Weight + A	22.92	25.18	24.10				13.48	12.79	
D	Water Weight (B-C)	4.76	5.30	4.88				1.82	1.58	
E	Dry Soil Weight (C-A)	14.73	16.95	16.10				7.19	6.28	
F	% Moisture Content (D/E)*100	32.3	31.3	30.3				25.3	25.2	
N	# OF DROPS	19	26	34						
LL	LL = F * FACTOR									
Ave.	Average							25.2		

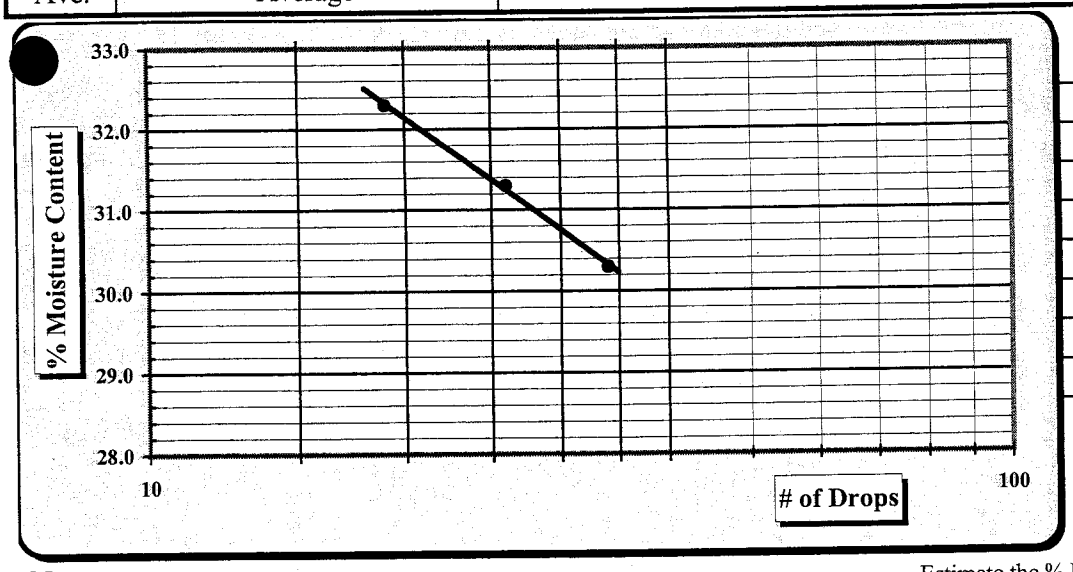

One Point Liquid Limit			
N	Factor	N	Factor
20	0.974	26	1.005
21	0.979	27	1.009
22	0.985	28	1.014
23	0.990	29	1.018
24	0.995	30	1.022
25	1.000		

Notes: Estimate the % Retained on the #40 Sieve

Special Sampling Methods:

Sample Preparation:	Wet Preparation ☐	Dry Preparation ☐	Air Dried ☒	NP, Non-Plastic	☐
Liquid limit Test:	Multipoint Method ☒	One-point Method ☐		Liquid Limit	31
Classification:	ASTM D 2487 ☒	AASHTO M 145 ☐		Plastic Limit	25
Liquid limit Test:	ASTM D 4318 ☒	AASHTO T 89 ☐		Plastic Index	6
Plastic limit Test:	ASTM D 4318 ☒	AASHTO T 90 ☐		Group Symbol	ML

Technician Name / Certification #: Tom Savanpridi
Technical Responsibility / Position: Mal Krajan — Quality System Coordinator

S&ME

Moisture - Density Relationship

Test Date(s): 1/2 -1/4/03
Report Date: January 5, 2003

S&ME Project #: **1264-02-576**
Project Name: **Duke Power - Belows Creek Landfill**
Client Name: Duke Energy Corp.
Client Address: 526 South Church Street, Chartlotte, NC 28202
Boring #: BC-3 Sample #: Bag-1 Sample Date: NA
Location: Scrubber Waste Landfill Offset: Depth (ft): 0.0 -10.0
Sample Description: Brown Fine Sandy Silty CLAY (CL)

Sieve Size	% Passing

Liquid Limit: 37 Specific Gravity: 2.761
Plastic Limit: 20 Plastic Index: 17

Natural Moisture Content (Total Sample): 5.8%
Moisture Content of the Oversize Fraction:

NOTES:

MDD: **103.3** **Opt. MC %:** **18.2**

Water Content

Water Content requires GP 2 Balance (0.1 gram Readability).

ASTM D2216 ☒ AASHTO T265 ☐ ASTM D4959 ☐ ASTM D4643 ☐

	Sample #:	1	2		4		
	Water Added:	150	100	50			
	Tare #:	a	b	c	d		
A. Tare Weight	A						
B. Wet Wt + Tare Wt	B	500	500	500	500		
C. Dry Wt. + Tare Wt.	C	417	425.9	434.7	452.6		
D. Water Weight	B-C	83	74.1	65.3	47.4		
E. Dry Weight	C-A	417	425.9	434.7	452.6		
F. Moisture Content	100*D/E	**19.9%**	**17.4%**	**15.0%**	**10.5%**		

Compaction Data

The Compaction Test requires a GP 5 Balance for ASTM (1 gram or .0022 Lb. readability).

G. Wt of Soil + Mold	G	13.237	13.205	13.070	12.780		
H. Wt. of Mold	H	9.175	9.175	9.175	9.175		
I. Wt. of Soil (g. or lbs.)	G-H	4.062	4.030	3.895	3.605		
J. Wt of Soil (Lbs.)	I/453.6 or I	4.062	4.030	3.895	3.605		
K. Mold Volume Factor	K	30.03	30.03	30.03	30.03		
L. Wet Density	J*K	122.0	121.0	117.0	108.3		
M. Dry Density	L/(1+F)	**101.7**	**103.1**	**101.7**	**98.0**		

ASTM D558 ☐ ASTM D 698 ☒ ASTM D1557 ☐ AASHTO T99 ☐ AASHTO T180 ☐
Method A ☒ Method B ☐ Method C ☐ Method D (ASTM 1978) ☐ AASHTO Method D ☐
Moisture-Density Relation of: Fine Fraction ☒ Corrected for Coarse Fraction (ASTM D 4718) ☐
Sieve Size used to separate the Oversize Fraction: #4 Sieve ☒ 3/8 inch Sieve ☐ 3/4 inch Sieve ☐
Mechanical Hammer ☐ Manual Hammer ☒ Moist Preparation ☒ Dry Preparation ☐
Soil Plasticity: ASTM D 4318 ☒ AASHTO T 89 ☐ AASHTO T 90 ☐
Sieve Analysis / Particle Size Analysis: ASTM C136 ☐ AASHTO T 27 ☐ ASTM D 422 ☒ AASHTO T 88 ☐
Specific Gravity of Soil: ASTM D 854 ☒ AASHTO T 100 ☐
Bulk Gravity of Oversize Fraction: ASTM C 127 ☐ AASHTO T 85 ☐
Soil Classification: ASTM D 2487 ☒ ASTM D 2488 ☐ AASHTO M 145 ☐

Technician Name / Certification #: Chi Lam
Technical Responsibility: Mal Krajan Quality System Coordinator

Moisture - Density Report

S&ME

S&ME Project #: **1264-02-576**
Project Name: **Duke Power - Belows Creek Landfill**
Client Name: Duke Energy Corp.
Client Address: 526 South Church Street, Chartlotte, NC 28202

Report Date: January 5, 2003
Test Date(s): 1/2 -1/4/03

Boring #: BC-3 Sample #: Bag-1 Sample Date: NA
Location: Scrubber Waste Landfill Offset: Depth (ft): 0.0 -10.0
Sample Description: Brown Fine Sandy Silty CLAY (CL)

Maximum Dry Density 103.3 PCF. **Optimum Moisture Content 18.2 %**

ASTM D558 ☐ ASTM D 698 ☒ ASTM D1557 ☐ AASHTO T99 ☐ AASHTO T180 ☐
Method A ☒ Method B ☐ Method C ☐ Method D (1978) ☐ AASHTO Method D ☐

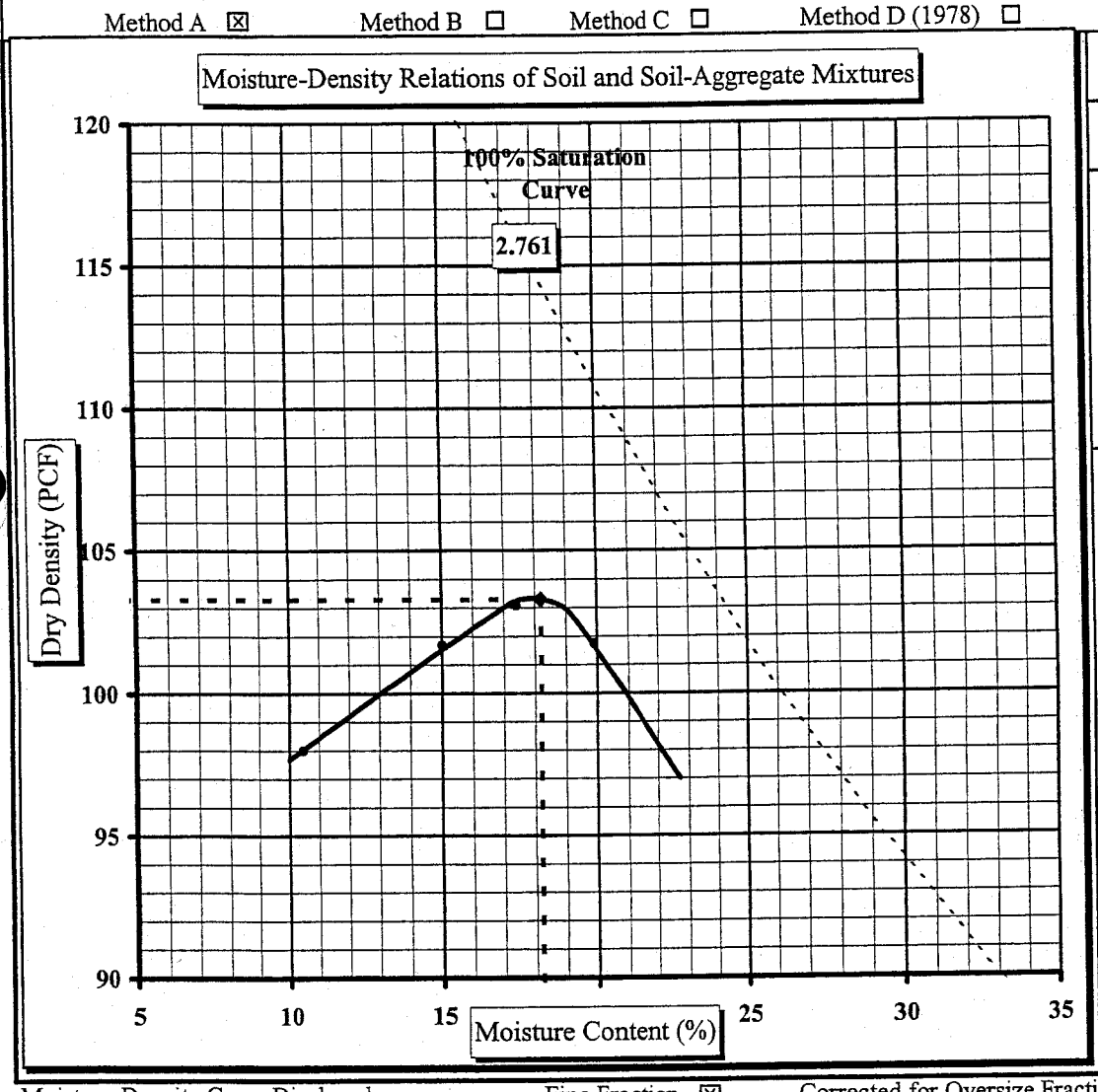

Soil Properties	
Natural Moisture Content	5.8%
Liquid Limit:	37
Plastic Limit:	20
Plastic Index:	17
Specific Gravity:	2.761

% Passing

Oversize Fraction
Bulk Sp. Gravity
% Moisture
Oversize Fraction

Moisture-Density Curve Displayed: Fine Fraction ☒ Corrected for Oversize Fraction (ASTM D 4718) ☐
Sieve Size used to separate the Oversize Fraction: #4 Sieve ☒ 3/8 inch Sieve ☐ 3/4 inch Sieve ☐
Mechanical Hammer ☐ Manual Hammer ☒ Moist Preparation ☒ Dry Preparation ☐

References: ASTM D 698: Laboratory Compaction Characteristics of Soil Using Standard Effort
ASTM D 4318: Liquid Limit, Plastic Limit, & Plastic Index of
ASTM D 422: Particle Size Analysis of Soils
ASTM D 854: Specific Gravity of Soils
ASTM D 2487: Classification of Soils for Engineering Purposes (Unified Soil Classification System)
ASTM D 2216: Laboratory Determination of Water (Moisture) Content of Soil and Rock by Mass

Technical Responsibility: Mal Krajan Quality System Coordinator

S&ME

Specific Gravity of Soils

ASTM D 854

Project #:	**1264-02-576**	Report Date:	1/8/03
Project Name:	**Duke Power - Belows Creek Landfill**	Test Date(s)	1/2 - 1/8/03
Client Name:	Duke Energy Corp.		
Client Address:	526 South Church Street, Chartlotte, NC 28202		

Boring No.	BC-3	Sample No.	Bag-1	Sample Date:	NA
Location:	Scrubber Waste Landfill	Offset:		Depth (ft):	0.0 -10.0

Sample Description: Brown Fine Sandy Silty CLAY (CL)

Percent of Soil Passing the #4 Sieve: Material Excluded: Plus # 4 Material (%)

LL = PL = PI =

	Pychnometer #	**109**	**Balance ID#:** **01001**	Radability:	**.01 gram**
V_p	Pychnometer Volume (V_p)	**499.28 ml.**		Calibration Date:	**9/17/02**
PM	Pychnometer Mass	**188.17 g.**	**Balance Verification**		
M_p	Ave. Pychnometer Mass (Mp)	**188.17 g.**		Mass	**500 gram**
[PM-M_p]	Verify Pychnometer Mass	**g.**		Mass Determination	**500.00**

If [PM-M_p] is greater than .06 grams recalibrate the dry mass of the pychnometer

Method A: Moist Specimens ☒ Method B: Oven-dried Specimens ☐

Method A: Moist Specimens

	Initial Moisture Content	Tare #:	S-14
A	Tare Weight		7.87
B	Wet Wt + Tare Wt		55.99
C	Dry Wt. + Tare Wt.		53.37
D	Water Weight	B-C	2.62
E	Dry Weight	C-A	45.5
	Moisture Content	100*D/E	**5.8%**

Target Dry Mass (see Table 1 ASTM D854)	Low Limit	High Limit
	90.00	110.00
Target Wet Mass	**95.18**	**116.33**

Note: Deviation

Wet Mass of test specimen _____ grams

Method B: Oven-dried Specimens

Initial Dry Mass of test specimen _____ grams

Note: Deviation

$M_{psw;t}$ Mass of the Pychnometer, soil, and water **705.83** grams

	Mass of Dry Soil (grams)		
		Tare #	E
A	Tare Weight		171.11
C	Dry Wt. + Tare Wt.		210.75
M_s	Dry Weight	C-A	**39.64**

T_t	Test Temperature T_t	**18.9 °C**
K	Temperature Coefficient at T_t	**1.00022**
K	Temperature Coefficient at 23°C	**0.99933**
$p_{w;t}$	Density of Water at T_t	**0.99843** g./ml.
	See Table 2 ASTM D 854	

$M_{pw;t}$	Mass of the Pychnometer and water at T_t	$M_{pw;t} = M_p + (V_p \times p_{w;t})$	**686.67** grams
G_t	Specific Gravity of tSoil Solids at the T_t	$G_t = M_s / (M_{pw;t} - (M_{psw;t} - M_s))$	**1.936**
G	Specific Gravity of Soil Solids at the 20°C	$G = K \times G_t$	**1.936**

Soils containing plus #4 material tested per ASTM C 127:

Note: Deviation

R	% of Soil retained on the #4 sieve	
P	% of Soil passing the #4 sieve	**100.0%**

G_{+4} Apparent Specific Gravity of plus #4 material at the 23°C per ASTM C127 _____

Apparent Specific Gravity of plus #4 material corrected to 20°C _____

G_{total} The Average total sample Specific Gravity

$$G_{total} = \frac{1}{\frac{R}{100-G_{+4}} + \frac{P}{100-G}} = 1.936$$

References: ASTM D854 Specific Gravity of Soil Solids by Water Pychnometer

ASTM D 2216: Laboratory Determination of Water (Moisture) Content of Soil and Rock by Mass

ASTM C 127: Specific Gravity and Absorption of Coarse Aggregates

Technician Name / Certification #: Tom Savanapridi

Technical Responsibility / Position: Mal Krajan Quality System Coordinator

Laboratory Report Version 4.0

Particle Size Analysis of Soils

ASTM D 422

S&ME

S&ME Project #: **1264-02-576**
Project Name: **Duke Power - Belews Creek Landfill**
Client Name: Duke Energy Corp.
Client Address: 526 South Church S, Charlotte, NC 28202

Report Date: January 9, 2003
Test Date(s): 1/2 - 1/9/03

Boring #:	BC-3	Sample #:	Bag-1	Sample Date:	NA
Location:	Scrubber Waste L.F.	Offset:		Depth (ft):	0.0 - 10.0
Sample Description:	Brown Fine Sandy Silty CLAY (CL)				

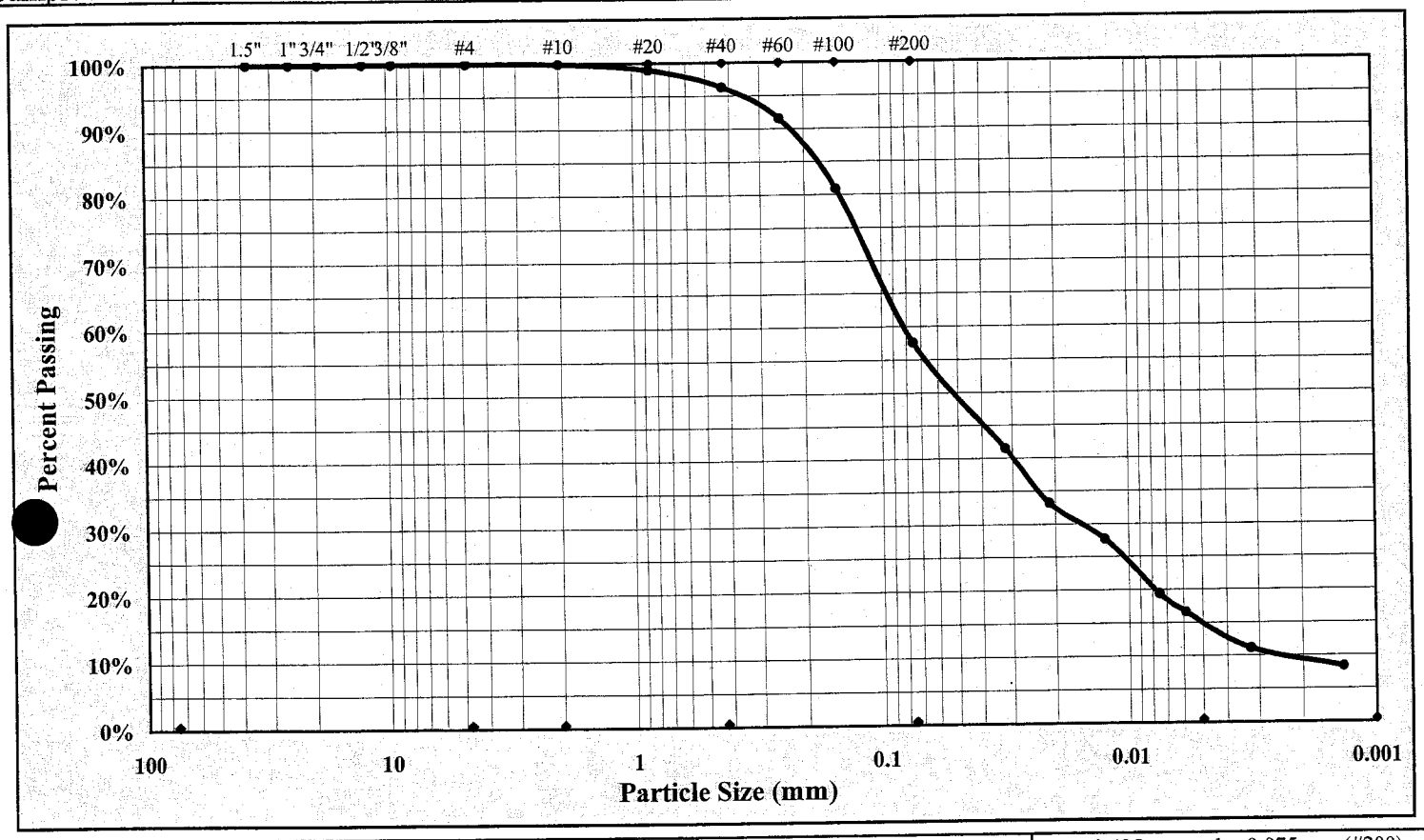

Cobbles	< 300 mm (12") and > 75 mm (3")	Fine Sand	< 0.425 mm and > 0.075 mm (#200)
Gravel	< 75 mm and > 4.75 mm (#4)	Silt	< 0.075 and > 0.005 mm
Coarse Sand	< 4.75 mm and >2.00 mm (#10)	Clay	< 0.005 mm
Medium Sand	< 2.00 mm and > 0.425 mm (#40)	Colloids	< 0.001 mm

Moisture Content	5.8%	Gravel	0.0%	Liquid Limit	37
Silt & Clay (% Passing #200)	57.6%	Sand	42.4%	Plastic Limit	20
Maximum Particle Size	#10	Silt	42.7%	Plastic Index	17
Specific Gravity	2.761	Clay	14.9%	Colloids	8.3%

Description of Sand & Gravel Particles: Rounded ☐ Angular ☐ Hard & Durable ☐ Soft ☐ Weathered & Friable ☐

ASTM D 422: Particle Size Analysis of Soils

Dispersing Agent: Sodium Hexametaphosphate: 40 g./ Liter
Mechanical Stirring Apparatus (A) Length of Dispersion Period: 1 min.

References: ASTM D 854: Specific Gravity of Soils
ASTM D 421: Dry Preparation of Soil Samples
ASTM D 2216: Laboratory Determination of Water (Moisture) Content of Soil and Rock by Mass
ASTM D 4318: Liquid Limit, Plastic Limit, & Plastic Index of Soils
ASTM D 2487: Classification of Soils for Engineering Purposes (Unified Soil Classification System)

Technical Responsibility / Position: Mal Krajan Laboratory Supervisor

Liquid Limit, Plastic Limit, and Plastic Index

S&ME

Project #: 1264-02-576 | Report Date: January 7, 2002
Project Name: Duke Power - Belews Creek Landfill | Test Date(s): 1/2 - 1/7/03
Client Name: Duke Energy Corp.
Client Address: 526 South Church S, Charlotte, NC 28202
Boring #: BC-3 | Sample #: Bag-1 | Sample Date: NA
Location: Scrubber Waste L.F. | Offset: | Depth (ft): 0.0 - 10.0
Sample Description: Brown Fine Sandy Silty CLAY (CL)

Pan #		Liquid Limit						Plastic Limit		
	Test #	1	2	3	4	5	6	1	2	3
	Tare #	MB	A38	A23				A-12	Z-19	
A	Tare Weight	8.29	8.05	8.01				6.48	6.36	
B	Wet Soil Weight + A	26.68	26.39	27.40				15.02	13.92	
C	Dry Soil Weight + A	21.54	21.35	22.34				14.13	12.25	
D	Water Weight (B-C)	5.14	5.04	5.06				0.89	1.67	
E	Dry Soil Weight (C-A)	13.25	13.30	14.33				7.65	5.89	
F	% Moisture Content (D/E)*100	38.8	37.9	35.3				11.6	28.4	
N	# OF DROPS	16	22	33						
LL	LL = F * FACTOR									
Ave.	Average							20.0		

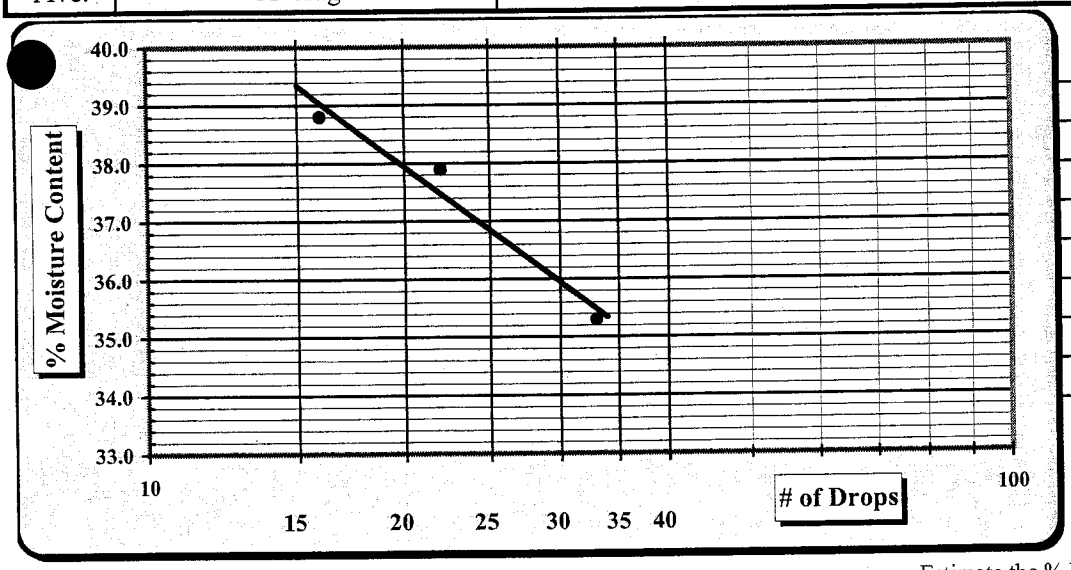

One Point Liquid Limit			
N	Factor	N	Factor
20	0.974	26	1.005
21	0.979	27	1.009
22	0.985	28	1.014
23	0.990	29	1.018
24	0.995	30	1.022
25	1.000		

Notes: Estimate the % Retained on the #40 Sieve

Special Sampling Methods:

Sample Preparation:	Wet Preparation ☐	Dry Preparation ☐	Air Dried ☒	NP, Non-Plastic	☐
Liquid limit Test:	Multipoint Method ☒	One-point Method ☐		Liquid Limit	37
Classification:	ASTM D 2487 ☒	AASHTO M 145 ☐		Plastic Limit	20
Liquid limit Test:	ASTM D 4318 ☒	AASHTO T 89 ☐		Plastic Index	17
Plastic limit Test:	ASTM D 4318 ☒	AASHTO T 90 ☐		Group Symbol	CL

Technician Name / Certification #: Tom Savanpridi
Technical Responsibility / Position: Mal Krajan — Laboratory Supervisor

S&ME

Hydraulic Conductivity of Saturated Porous Materials Using a Flexible Wall Permeameter (Method "C")

Test Date(s): 01/02/03 - 01/08/03
Report Date: 01/09/03

Project #: 1264-02-576
Project Name: Duke Power - Belews County Landfill
Client Name: Duke Energy Corp.
Client Address: 526 South Church Street, Charlotte, NC 28202
Boring #: BC-3 Sample #: Bag-1 Depth/Elevation: 0.0 - 10.0 Sample Date: NA
Location: Scrubber Waste Offset: Sample Description: Brown Fine Sandy Silty CLAY (CL)
Liquid Limit: 37 Specific Gravity: 2.761 Sample Type: Lab-compacted Sampled By: Sam Watts
Plastic Limit: 20 Plasticity Index: 17 Percent Passing #200: 57.6 Maximum Particle Size:

Initial Sample Conditions				Final Sample Conditions			
Length (cm):	7.56	Wet Density (PCF):	118.7	Length (cm):	7.72	Wet Density (PCF):	118.3
Diameter (cm):	7.34	Dry Density (PCF):	98.5	Diameter (cm):	7.49	Dry Density (PCF):	92.6
Area (cm^2)	42.31	Percent Saturation:	75.6	Area (cm^2)	44.06	Percent Saturation:	88.9
Volume (cm^3)	319.86			Volume (cm^3)	340.17	B-value:	0.95
Wet weight (grams)	608.4	Void Ratio:	0.749	Wet weight (grams)	644.8	Void Ratio:	0.860
Dry Weight (grams)	504.9	Porosity:	0.428	Dry Weight (grams)	504.9	Porosity:	0.462
Percent Moisture:	20.5			Percent Moisture:	27.7		
Test Parameters:	Effective Consolidation Stress (psi):		2.0	Permeant Liquid Used:		Deaired Demineralized water	
Burette Area (cm^2):	0.196	Cell Pressure (psi):	92.0	Back Pressure (psi):	90.0	Pore Pressure (psi)	90.0

Time (24-hr)			Temperature (°C)				Measurements						Ratio	Grad-ient	K-Value (cm/sec)	
Start	End	Time (sec)	Initial	Final	Ave.	Factor	$h_{out}1$	$h_{in}1$	$h_{out}2$	$h_{in}2$	h1	h2			Uncorrected K-Value	Corrected K-Value
9:35	9:37	120	21.4	21.4	21.4	0.9669	9.49	2.90	8.92	3.40	33.6	28.2	1.14	3.65	2.51E-05	2.43E-05
9:37	9:39	120	21.4	21.4	21.4	0.9669	8.92	3.40	8.49	3.84	28.2	23.7	0.98	3.07	2.49E-05	2.41E-05
9:39	9:41	120	21.4	21.4	21.4	0.9669	8.49	3.84	8.12	4.22	23.7	19.9	0.97	2.58	2.50E-05	2.42E-05
9:41	9:43	120	21.4	21.4	21.4	0.9669	8.12	4.22	7.82	4.53	19.9	16.8	0.97	2.18	2.42E-05	2.34E-05
												Averages:	*1.02*	*2.87*	*2.48E-05*	*2.40E-05*

Notes:
Sample was compacted to 95.3% @ 3.5% wet of optimum moisture content.

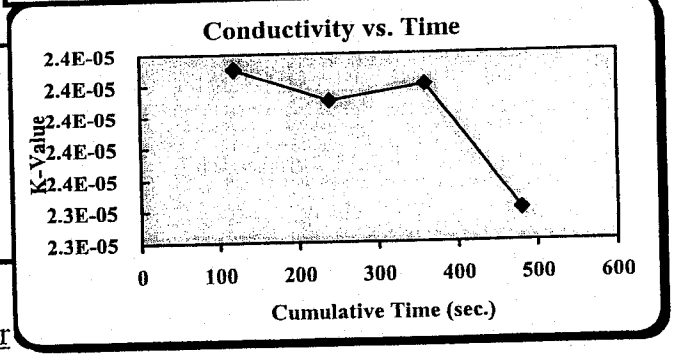

References:
ASTM D 5084: Measurement of Hydraulic Conductivity of Saturated Porous Materials Using a Flexible Wall Permeameter
ASTM D2216: Laboratory Determination of Water Content of Soils
ASTM D 4318: Liquid Limit, Plastic Limit, & Plastic Index of Soil
ASTM D 2487: Classification of Soils for Engineering Purposes (Unified Soil Classification System)
ASTM D 854: Specific Gravity of Soils
ASTM D 422: Particle Size Analysis of Soils

Technician / Certification #: John Dailly Certification #:
Technical Responsibility: Mal Krajan Position: Quality System Coordinator

S&ME

Moisture - Density Relationship

Test Date(s): 1/2 -1/4/03
Report Date: January 5, 2003

S&ME Project #: 1264-02-576
Project Name: Duke Power - Belows Creek Landfill
Client Name: Duke Energy Corp.
Client Address: 526 South Church Street, Chartlotte, NC 28202
Boring #: BC-6 Sample #: Bag-1 Sample Date: 12/4/2002
Location: Scrubber Waste Landfill Offset: Depth (ft): 0.0 -10.0
Sample Description: Red Sandy Clayey SILT (MH)

Liquid Limit: 54 Specific Gravity: 2.692
Plastic Limit: 36 Plastic Index: 18

Natural Moisture Content (Total Sample): 27.6%
Moisture Content of the Oversize Fraction:

NOTES:

Sieve Size	% Passing

MDD: 96.3 **Opt. MC %: 23.4**

Water Content

Water Content requires GP 2 Balance (0.1 gram Readability).

ASTM D2216 ☒ AASHTO T265 ☐ ASTM D4959 ☐ ASTM D4643 ☐

	Sample #:	1	2		4		
	Water Added:	150	100	50			
	Tare #:	a	b	c	d		
A. Tare Weight	A.						
B. Wet Wt + Tare Wt	B.	500	500	500	500		
C. Dry Wt. + Tare Wt.	C.	394.7	399.3	408	424.5		
D. Water Weight	B-C	105.3	100.7	92	75.5		
E. Dry Weight	C-A	394.7	399.3	408	424.5		
F. Moisture Content	100*D/E	**26.7%**	**25.2%**	**22.5%**	**17.8%**		

Compaction Data

The Compaction Test requires a GP 5 Balance for ASTM (1 gram or .0022 Lb. readability).

G. Wt of Soil + Mold	G.	13.078	13.110	13.092	12.784		
H. Wt. of Mold	H.	9.175	9.175	9.175	9.175		
I. Wt. of Soil (g. or lbs.)	G-H	3.903	3.935	3.917	3.609		
J. Wt of Soil (Lbs.)	I/453.6 or I	3.903	3.935	3.917	3.609		
K. Mold Volume Factor	K.	30.03	30.03	30.03	30.03		
L. Wet Density	J*K	117.2	118.2	117.6	108.4		
M. Dry Density	L/(1+F)	**92.5**	**94.4**	**96.0**	**92.0**		

ASTM D558 ☐ ASTM D 698 ☒ ASTM D1557 ☐ AASHTO T99 ☐ AASHTO T180 ☐
Method A ☒ Method B ☐ Method C ☐ Method D (ASTM 1978) ☐ AASHTO Method D ☐

Moisture-Density Relation of: Fine Fraction ☒ Corrected for Coarse Fraction (ASTM D 4718) ☐
Sieve Size used to separate the Oversize Fraction: #4 Sieve ☒ 3/8 inch Sieve ☐ 3/4 inch Sieve ☐

Mechanical Hammer ☐ Manual Hammer ☒ Moist Preparation ☒ Dry Preparation ☐

Soil Plasticity: ASTM D 4318 ☒ AASHTO T 89 ☐ AASHTO T 90 ☐
Sieve Analysis / Particle Size Analysis: ASTM C136 ☐ AASHTO T 27 ☐ ASTM D 422 ☐ AASHTO T 88 ☐
Specific Gravity of Soil: ASTM D 854 ☒ AASHTO T 100 ☐
Bulk Gravity of Oversize Fraction: ASTM C 127 ☐ AASHTO T 85 ☐
Soil Classification: ASTM D 2487 ☐ ASTM D 2488 ☒ AASHTO M 145 ☐

Technician Name / Certification #: Chi Lam
Technical Responsibility: Mal Krajan Quality System Coordinator

Moisture - Density Report

S&ME

S&ME Project #: **1264-02-576**
Project Name: **Duke Power - Belows Creek Landfill**
Client Name: Duke Energy Corp.
Client Address: 526 South Church Street, Chartlotte, NC 28202

Report Date: January 5, 2003
Test Date(s): 1/2 -1/4/03

Boring #: BC-6 Sample #: Bag-1 Sample Date: 12/4/2002
Location: Scrubber Waste Landfill Offset: Depth (ft): 0.0 -10.0
Sample Description: Red Sandy Clayey SILT (MH)

Maximum Dry Density **96.3** **PCF.** **Optimum Moisture Content** **23.4** **%**

ASTM D558 ☐ ASTM D 698 ☒ ASTM D1557 ☐ AASHTO T99 ☐ AASHTO T180 ☐
Method A ☒ Method B ☐ Method C ☐ Method D (1978) ☐ AASHTO Method D ☐

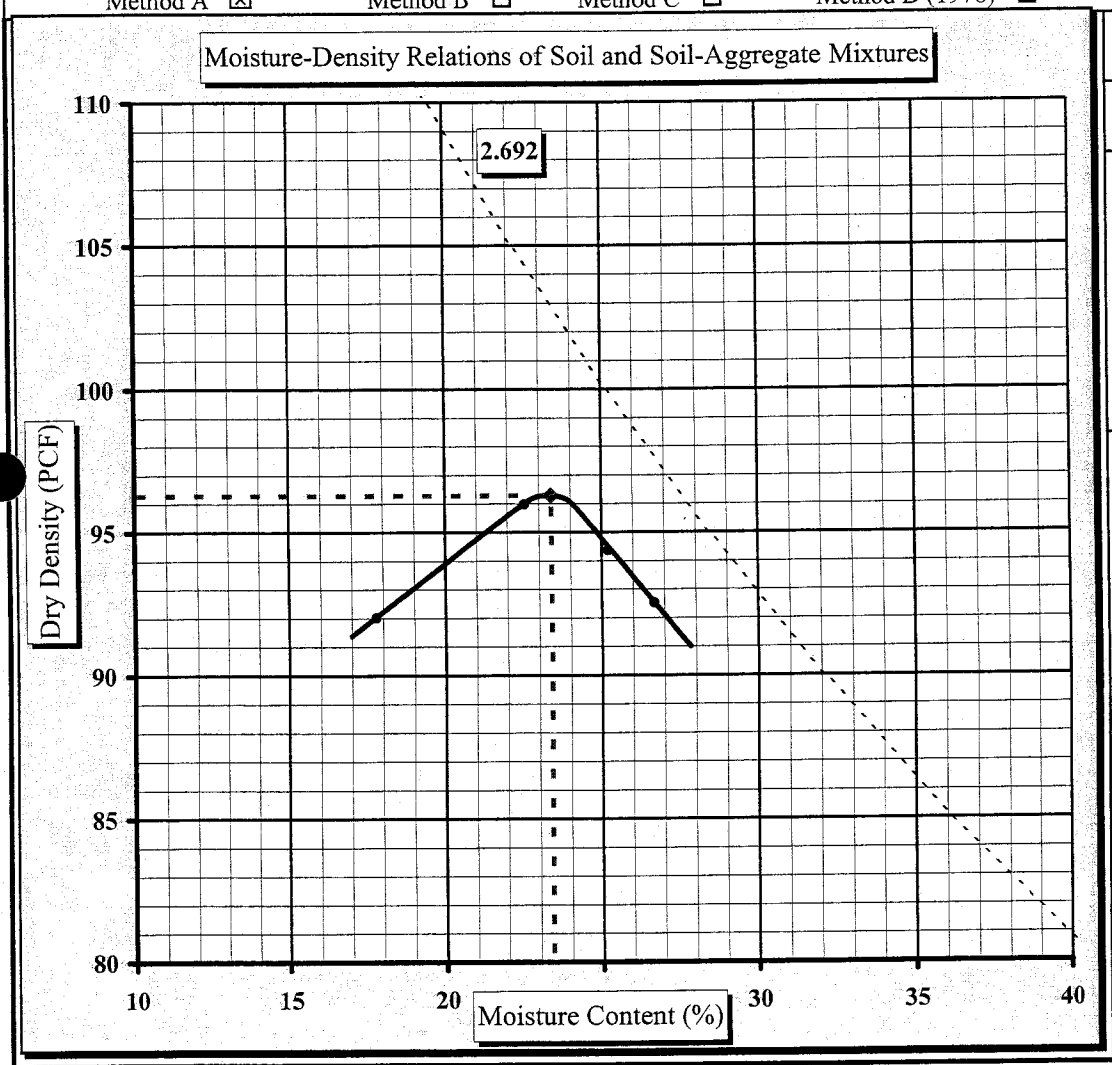

Soil Properties	
Natural Moisture Content	27.6%
Liquid Limit:	54
Plastic Limit:	36
Plastic Index:	18
Specific Gravity:	2.692

% Passing

Oversize Fraction
Bulk Sp. Gravity
% Moisture
Oversize Fraction

Moisture-Density Curve Displayed: Fine Fraction ☒ Corrected for Oversize Fraction (ASTM D 4718) ☐
Sieve Size used to separate the Oversize Fraction: #4 Sieve ☒ 3/8 inch Sieve ☐ 3/4 inch Sieve ☐
Mechanical Hammer ☐ Manual Hammer ☒ Moist Preparation ☒ Dry Preparation ☐

References: ASTM D 698: Laboratory Compaction Characteristics of Soil Using Standard Effort
ASTM D 4318: Liquid Limit, Plastic Limit, & Plastic Index of

ASTM D 854: Specific Gravity of Soils
ASTM D 2488: Description and Identification of Soils (Visual-Manual Procedure)
ASTM D 2216: Laboratory Determination of Water (Moisture) Content of Soil and Rock by Mass

Technical Responsibility: Mal Krajan Quality System Coordinator

S&ME

Specific Gravity of Soils

ASTM D 854

Project #:	**1264-02-576**	Report Date:	1/8/03
Project Name:	**Duke Power - Belows Creek Landfill**	Test Date(s)	1/2 1/8/03
Client Name:	Duke Energy Corp.		
Client Address:	526 South Church Street, Chartlotte, NC 28202		

Boring No.	BC-6	Sample No.	Bag-1	Sample Date:	12/4/2002
Location:	Scrubber Waste Landfill	Offset:		Depth (ft):	0.0 -10.0

Sample Description: Red Sandy Clayey SILT (MH)

Percent of Soil Passing the #4 Sieve: 1 Material Excluded: Plus # 4 Material (%)

LL = PL = PI =

	Pychnometer #	**104**	**Balance ID#:** **01001**	Radability:	**.01 gram**
V_p	Pychnometer Volume (V_p)	**499.58 ml.**		Calibration Date:	**9/17/02**
PM	Pychnometer Mass	**182.12 g.**	**Balance Verification**		
M_p	Ave. Pychnometer Mass (Mp)	**182.12 g.**		Mass	**500 gram**
[PM-M_p]	Verify Pychnometer Mass	**g.**		Mass Determination	**500.00**

If [PM-M_p] is greater than .06 grams recalibrate the dry mass of the pychnometer

Method A: Moist Specimens ☒ Method B: Oven-dried Specimens ☐

Method A: Moist Specimens

Initial Moisture Content		Tare #:	11
A	Tare Weight		9.43
B	Wet Wt + Tare Wt		65.03
C	Dry Wt. + Tare Wt.		52.99
D	Water Weight	B-C	12.04
E	Dry Weight	C-A	43.56
	Moisture Content	**100*D/E**	**27.6%**

Target Dry Mass (see Table 1 ASTM D854)	Low Limit	High Limit
	90.00	110.00
Target Wet Mass	**114.88**	**140.40**

Note: Deviation

Wet Mass of test specimen _____ grams

Initial Dry Mass of test specimen _____ grams

Method B: Oven-dried Specimens

Note: Deviation

$M_{psw;t}$ Mass of the Pychnometer, soil, and water **705.83** grams

Mass of Dry Soil (grams)						
		Tare #	E	T_t	Test Temperature T_t	**18.9 °C**
A	Tare Weight		171.11	K	Temperature Coefficient at T_t	**1.00022**
C	Dry Wt. + Tare Wt.		210.75	K	Temperature Coefficient at 23°C	**0.99933**
M_s	Dry Weight	C-A	**39.64**	$p_{w;t}$	Density of Water at T_t	**0.99843** g./ml.
					See Table 2 ASTM D 854	

$M_{pw;t}$	Mass of the Pychnometer and water at T_t	$M_{pw;t} = M_p + (V_p \times p_{w;t})$	**680.92** grams
G_t	Specific Gravity of tSoil Solids at the T_t	$G_t = M_s / (M_{pw;t} - (M_{psw;t} - M_s))$	**2.692**
G	Specific Gravity of Soil Solids at the 20°C	$G = K \times G_t$	**2.692**

Soils containing plus #4 material tested per ASTM C 127:

Note: Deviation

R % of Soil retained on the #4 sieve _____

P % of Soil passing the #4 sieve **100.0%**

G_{+4} Apparent Specific Gravity of plus #4 material at the 23°C per ASTM C127 _____

Apparent Specific Gravity of plus #4 material corrected to 20°C _____

G_{total} The Average total sample Specific Gravity

$$G_{total} = \frac{1}{\frac{R}{100-G_{+4}} + \frac{P}{100-G}} = 2.692$$

References: ASTM D854 Specific Gravity of Soil Solids by Water Pychnometer

ASTM D 2216: Laboratory Determination of Water (Moisture) Content of Soil and Rock by Mass

ASTM C 127: Specific Gravity and Absorption of Coarse Aggregates

Technician Name / Certification #: Tom Savanapridi

Technical Responsibility / Position: Mal Krajan Laboratory Supervisor

Liquid Limit, Plastic Limit, and Plastic Index

S&ME

Project #: 1264-02-576 | Report Date: January 8, 2003
Project Name: Duke Power-Belows Cr. Landfill | Test Date(s): 1/02/03-1/08/03
Client Name: Duke Energy Corp.
Client Address: 526 South Church St.
Boring #: BC-6 | Sample #: Bag-1 | Sample Date: Na
Location: | Offset: | Depth (ft): 0-10'
Sample Description: Red Sandy Clayey SILT (MH)

Pan #		Liquid Limit						Plastic Limit		
	Test #	1	2	3	4	5	6	1	2	3
	Tare #	14	31	14				10	59	
A	Tare Weight	8.42	8.02	7.98				6.35	6.48	
B	Wet Soil Weight + A	20.83	20.91	19.24				14.36	15.51	
C	Dry Soil Weight + A	16.53	16.32	15.28				12.25	13.09	
D	Water Weight (B-C)	4.30	4.59	3.96				2.11	2.42	
E	Dry Soil Weight (C-A)	8.11	8.30	7.30				5.90	6.61	
F	% Moisture Content (D/E)*100	53.0	55.3	54.2				35.8	36.6	
N	# OF DROPS	27	22	24						
LL	LL = F * FACTOR									
Ave.	Average							36.2		

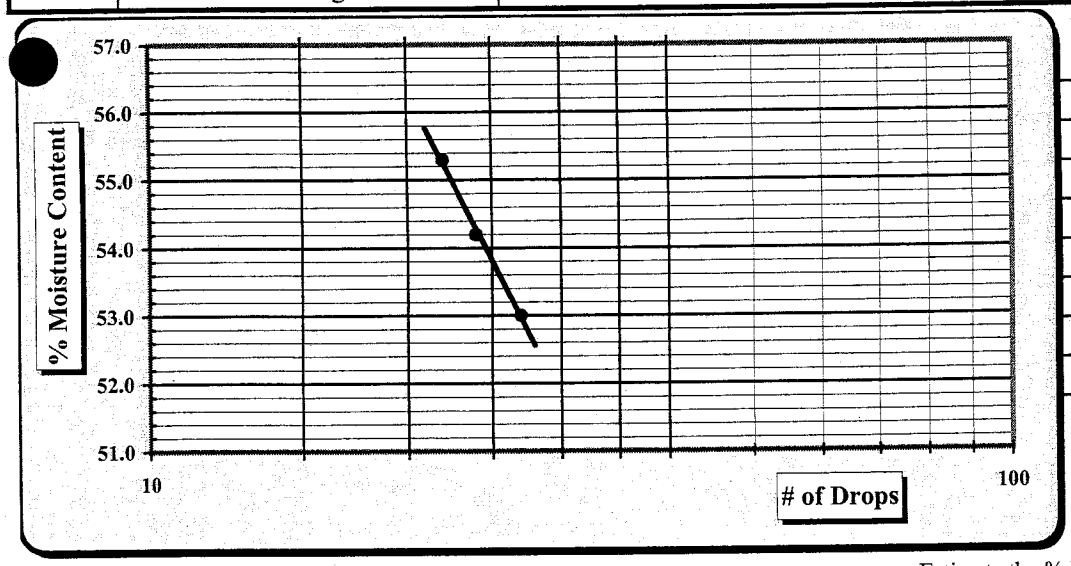

One Point Liquid Limit			
N	Factor	N	Factor
20	0.974	26	1.005
21	0.979	27	1.009
22	0.985	28	1.014
23	0.990	29	1.018
24	0.995	30	1.022
25	1.000		

Notes: Estimate the % Retained on the #40 Sieve

Special Sampling Methods:

Sample Preparation:	Wet Preparation ☐	Dry Preparation ☐	Air Dried ☒	NP, Non-Plastic	☐
Liquid limit Test:	Multipoint Method ☒	One-point Method ☐		Liquid Limit	54
Classification:	ASTM D 2487 ☒	AASHTO M 145 ☐		Plastic Limit	36
Liquid limit Test:	ASTM D 4318 ☒	AASHTO T 89 ☐		Plastic Index	18
Plastic limit Test:	ASTM D 4318 ☒	AASHTO T 90 ☐		Group Symbol	MH

Technician Name / Certification #: Tom Savanpridi
Technical Responsibility / Position: Mal Krajan — Laboratory Supervisor

S&ME

Moisture - Density Relationship

Test Date(s): 1/2 -1/4/03
Report Date: January 5, 2003

S&ME Project #: 1264-02-576
Project Name: Duke Power - Belows Creek Landfill
Client Name: Duke Energy Corp.
Client Address: 526 South Church Street, Chartlotte, NC 28202
Boring #: BC-7 Sample #: Bag-1 Sample Date: NA
Location: Scrubber Waste Landfill Offset: Depth (ft): 0.0 -10.0
Sample Description: Tan-Brown Sandy Clayey SILT with a trace of Gravel (ML)

Liquid Limit: 44 Specific Gravity: 2.726
Plastic Limit: 31 Plastic Index: 13

Natural Moisture Content (Total Sample): 24.3%
Moisture Content of the Oversize Fraction:

NOTES:

Sieve Size	% Passing

MDD: 98.2 **Opt. MC %: 22.3**

Water Content

Water Content requires GP 2 Balance (0.1 gram Readability).

ASTM D2216 ☒ AASHTO T265 ☐ ASTM D4959 ☐ ASTM D4643 ☐

	Sample #:	1	2		4		
	Water Added:	150	100	50			
	Tare #:	a	b	c	d		
A. Tare Weight	A.						
B. Wet Wt + Tare Wt	B.	500	500	500	500		
C. Dry Wt. + Tare Wt.	C.	400.1	405.8	414.4	433.3		
D. Water Weight	B-C	99.9	94.2	85.6	66.7		
E. Dry Weight	C-A	400.1	405.8	414.4	433.3		
F. Moisture Content	100*D/E	**25.0%**	**23.2%**	**20.7%**	**15.4%**		

Compaction Data

The Compaction Test requires a GP 5 Balance for ASTM (1 gram or .0022 Lb. readability).

G. Wt of Soil + Mold	G.	13.139	13.165	13.090	12.815		
H. Wt. of Mold	H.	9.175	9.175	9.175	9.175		
I. Wt. of Soil (g. or lbs.)	G-H	3.964	3.990	3.915	3.640		
J. Wt of Soil (Lbs.)	I/453.6 or I	3.964	3.990	3.915	3.640		
K. Mold Volume Factor	K.	30.03	30.03	30.03	30.03		
L. Wet Density	J*K	119.0	119.8	117.6	109.3		
M. Dry Density	L/(1+F)	**95.3**	**97.2**	**97.4**	**94.7**		

ASTM D558 ☐ ASTM D 698 ☒ ASTM D1557 ☐ AASHTO T99 ☐ AASHTO T180 ☐
Method A ☒ Method B ☐ Method C ☐ Method D (ASTM 1978) ☐ AASHTO Method D ☐
Moisture-Density Relation of: Fine Fraction ☒ Corrected for Coarse Fraction (ASTM D 4718) ☐
Sieve Size used to separate the Oversize Fraction: #4 Sieve ☒ 3/8 inch Sieve ☐ 3/4 inch Sieve ☐
Mechanical Hammer ☐ Manual Hammer ☒ Moist Preparation ☒ Dry Preparation ☐
Soil Plasticity: ASTM D 4318 ☒ AASHTO T 89 ☐ AASHTO T 90 ☐
Sieve Analysis / Particle Size Analysis: ASTM C136 ☐ AASHTO T 27 ☐ ASTM D 422 ☒ AASHTO T 88 ☐
Specific Gravity of Soil: ASTM D 854 ☒ AASHTO T 100 ☐
Bulk Gravity of Oversize Fraction: ASTM C 127 ☐ AASHTO T 85 ☐
Soil Classification: ASTM D 2487 ☒ ASTM D 2488 ☐ AASHTO M 145 ☐

Technician Name / Certification #: Chi Lam
Technical Responsibility: Mal Krajan Quality System Coordinator

Moisture - Density Report

S&ME

S&ME Project #: **1264-02-576**
Project Name: **Duke Power - Belows Creek Landfill**
Client Name: Duke Energy Corp.
Client Address: 526 South Church Street, Chartlotte, NC 28202

Report Date: January 5, 2003
Test Date(s): 1/2 -1/4/03

Boring #: BC-7 Sample #: Bag-1 Sample Date: NA
Location: Scrubber Waste Landfill Offset: Depth (ft): 0.0 -10.0
Sample Description: Tan-Brown Sandy Clayey SILT with a trace of Gravel (ML)

Maximum Dry Density 98.2 PCF. **Optimum Moisture Content 22.3 %**

ASTM D558 ☐ ASTM D 698 ☒ ASTM D1557 ☐ AASHTO T99 ☐ AASHTO T180 ☐
Method A ☒ Method B ☐ Method C ☐ Method D (1978) ☐ AASHTO Method D ☐

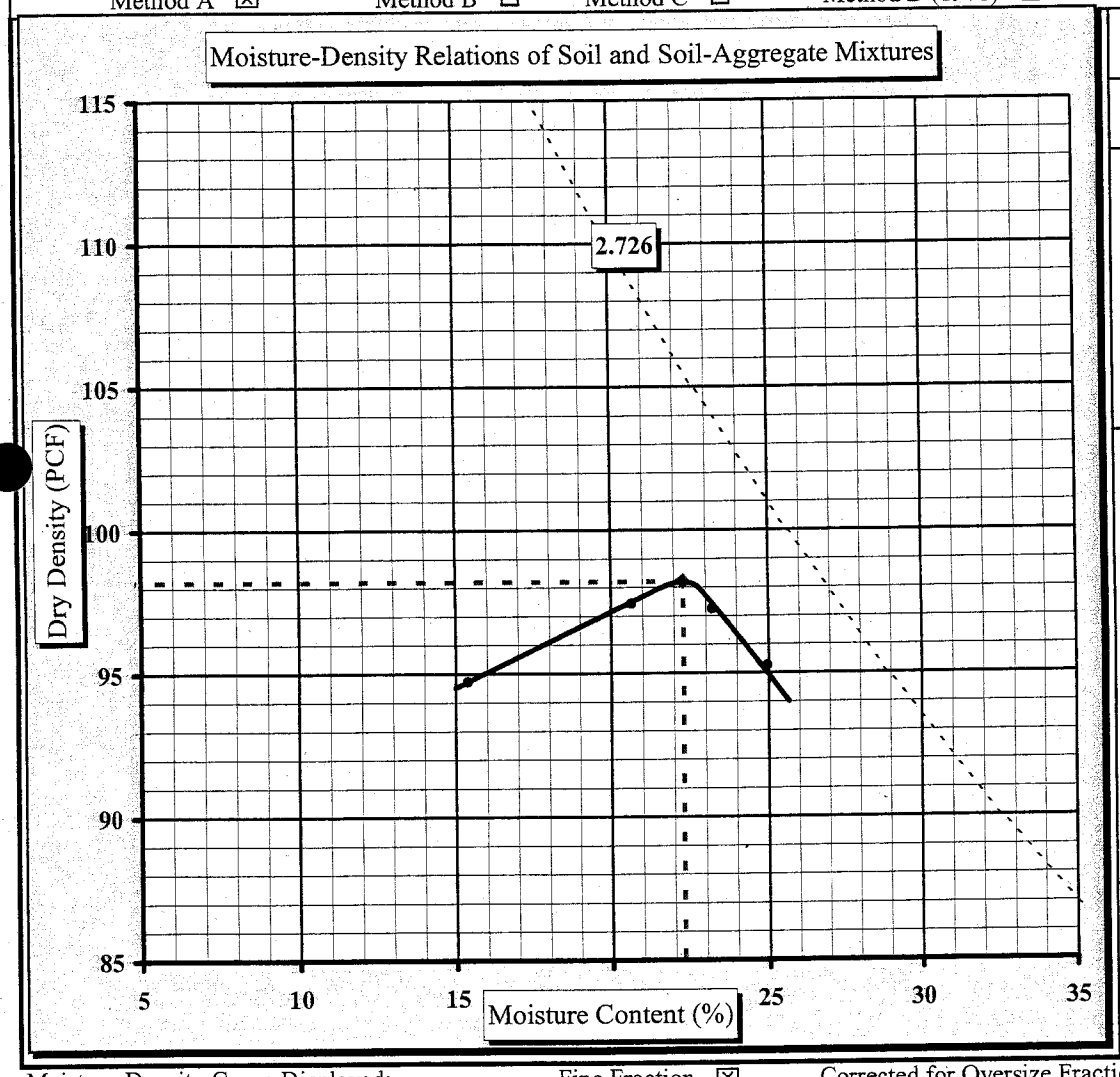

Soil Properties	
Natural Moisture Content	24.3%
Liquid Limit:	44
Plastic Limit:	31
Plastic Index:	13
Specific Gravity:	2.726

% Passing

Oversize Fraction
Bulk Sp. Gravity
% Moisture
Oversize Fraction

Moisture-Density Curve Displayed: Fine Fraction ☒ Corrected for Oversize Fraction (ASTM D 4718) ☐
Sieve Size used to separate the Oversize Fraction: #4 Sieve ☒ 3/8 inch Sieve ☐ 3/4 inch Sieve ☐
Mechanical Hammer ☐ Manual Hammer ☒ Moist Preparation ☒ Dry Preparation ☐

References: ASTM D 698: Laboratory Compaction Characteristics of Soil Using Standard Effort
ASTM D 4318: Liquid Limit, Plastic Limit, & Plastic Index of
ASTM D 422: Particle Size Analysis of Soils
ASTM D 854: Specific Gravity of Soils
ASTM D 2487: Classification of Soils for Engineering Purposes (Unified Soil Classification System)
ASTM D 2216: Laboratory Determination of Water (Moisture) Content of Soil and Rock by Mass

Technical Responsibility: Mal Krajan Quality System Coordinator

S&ME

Specific Gravity of Soils

ASTM D 854

Project #: **1264-02-576**
Project Name: **Duke Power - Belows Creek Landfill**
Client Name: Duke Energy Corp.
Client Address: 526 South Church Street, Chartlotte, NC 28202

Report Date: 1/8/03
Test Date(s) 1/2 1/8/03

Boring No. BC-7 Sample No. Bag-1 Sample Date: NA
Location: Scrubber Waste Landfill Offset: Depth (ft): 0.0 -10.0
Sample Description: Tan-Brown Sandy Clayey SILT with a trace of Gravel (ML)
Percent of Soil Passing the #4 Sieve: Material Excluded: Plus # 4 Material (%)
LL = PL = PI =

	Pychnometer #	**105**	**Balance ID#:** **01001**	Radability:	**.01 gram**
V_p	Pychnometer Volume (V_p)	**499.04 ml.**		Calibration Date:	**9/17/02**
PM	Pychnometer Mass	**194.26 g.**	**Balance Verification**		
M_p	Ave. Pychnometer Mass (Mp)	**194.26 g.**		Mass	**500 gram**
[PM-M_p]	Verify Pychnometer Mass	**g.**		Mass Determination	**500.00**

If [PM-M_p] is greater than .06 grams recalibrate the dry mass of the pychnometer

Method A: Moist Specimens ☒ Method B: Oven-dried Specimens ☐

Method A: Moist Specimens

	Initial Moisture Content	Tare #:	S-11
A	Tare Weight		7.95
B	Wet Wt + Tare Wt		65.58
C	Dry Wt. + Tare Wt.		54.31
D	Water Weight	B-C	11.27
E	Dry Weight	C-A	46.36
F	**Moisture Content**	100*D/E	**24.3%**

Target Dry Mass (see Table 1 ASTM D854)	Low Limit	High Limit
	90.00	110.00
Target Wet Mass	**111.88**	**136.74**

Note: Deviation

Wet Mass of test specimen _____ grams

Initial Dry Mass of test specimen _____ grams

Method B: Oven-dried Specimens
Note: Deviation

$M_{psw;t}$ Mass of the Pychnometer, soil, and water **726.55** grams

	Mass of Dry Soil (grams)		
		Tare #	X-42
A	Tare Weight		186.59
C	Dry Wt. + Tare Wt.		240.35
M_s	Dry Weight	C-A	**53.76**

T_t	Test Temperature T_t	**18.9** °C
K	Temperature Coefficient at T_t	**1.00022**
K	Temperature Coefficient at 23°C	**0.99933**
$p_{w;t}$	Density of Water at T_t	**0.99843** g./ml.
	See Table 2 ASTM D 854	

$M_{pw;t}$	Mass of the Pychnometer and water at T_t	$M_{pw;t} = M_p + (V_p \times p_{w;t})$	**692.52** grams
G_t	Specific Gravity of tSoil Solids at the T_t	$G_t = M_s / (M_{pw;t} - (M_{psw;t} - M_s))$	**2.725**
G	Specific Gravity of Soil Solids at the 20°C	$G = K \times G_t$	**2.726**

Soils containing plus #4 material tested per ASTM C 127:
Note: Deviation

R % of Soil retained on the #4 sieve _____
P % of Soil passing the #4 sieve **100.0%**

G_{+4} Apparent Specific Gravity of plus #4 material at the 23°C per ASTM C127 _____
Apparent Specific Gravity of plus #4 material corrected to 20°C _____

G_{total} The Average total sample Specific Gravity

$$G_{total} = \frac{1}{\frac{R}{100-G_{+4}} + \frac{P}{100-G}} = 2.726$$

References: ASTM D854 Specific Gravity of Soil Solids by Water Pychnometer
ASTM D 2216: Laboratory Determination of Water (Moisture) Content of Soil and Rock by Mass
ASTM C 127: Specific Gravity and Absorption of Coarse Aggregates

Technician Name / Certification #: Tom Savanapridi
Technical Responsibility / Position: Mal Krajan Quality System Coordinator

Laboratory Report Version 4.0

Particle Size Analysis of Soils

ASTM D 422

S&ME

S&ME Project #: **1264-02-576**
Project Name: **Duke Power - Belews Creek Landfill**
Client Name: Duke Energy Corp.
Client Address: 526 South Church Street, Charlotte, NC 28202

Report Date: January 9, 2003
Test Date(s): 1/2 - 1/9/03

Boring #:	BC-7	Sample #:	Bag - 1	Sample Date:	NA
Location:	Scrubber Waste L.F.	Offset:		Depth (ft):	0.0 - 10.0

Sample Description: Tan-Brown Sandy Clayey SILT with a trace of Gravel (ML)

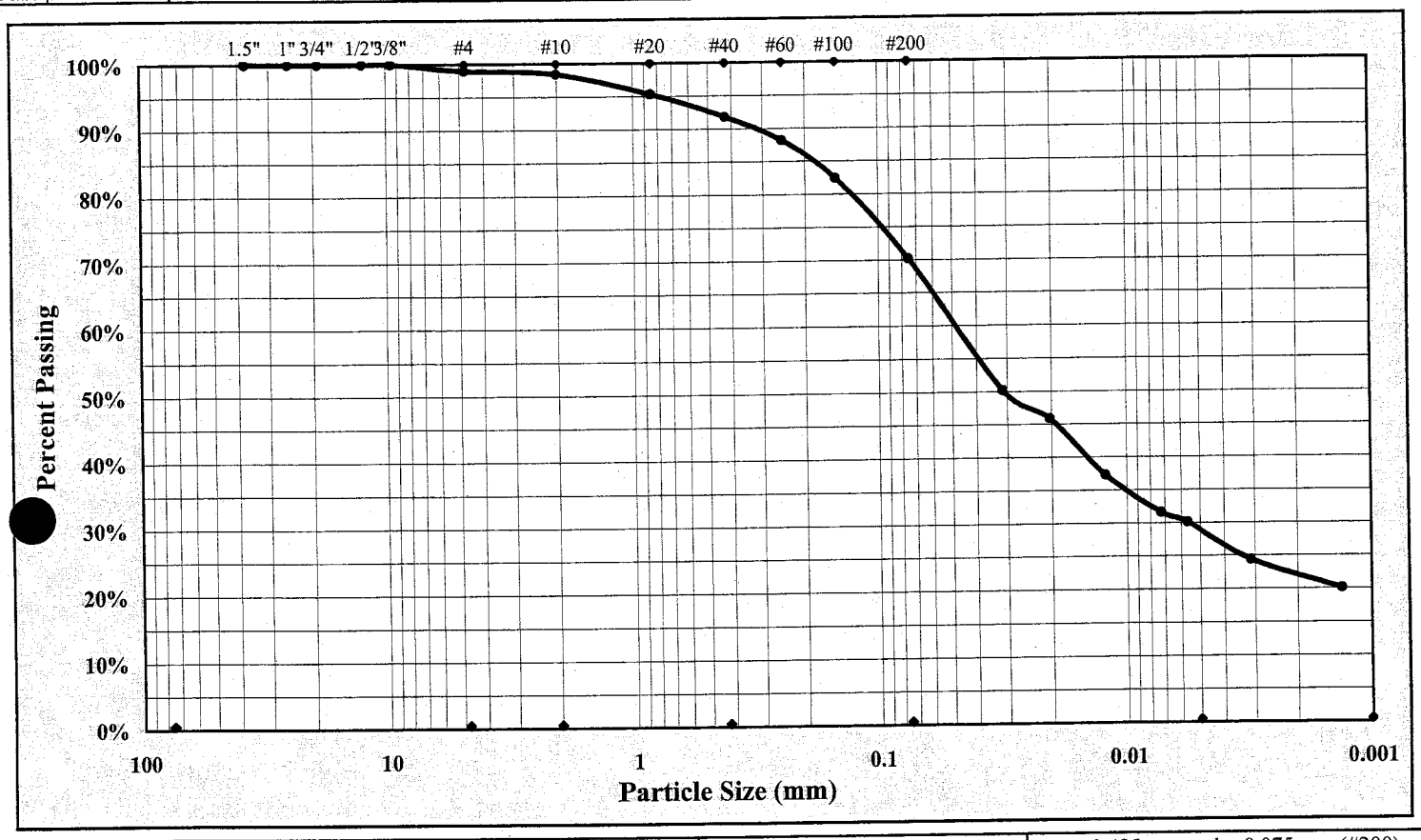

Cobbles	< 300 mm (12") and > 75 mm (3")	Fine Sand	< 0.425 mm and > 0.075 mm (#200)
Gravel	< 75 mm and > 4.75 mm (#4)	Silt	< 0.075 and > 0.005 mm
Coarse Sand	< 4.75 mm and >2.00 mm (#10)	Clay	< 0.005 mm
Medium Sand	< 2.00 mm and > 0.425 mm (#40)	Colloids	< 0.001 mm

Moisture Content	24.3%	Gravel	1.0%	Liquid Limit	44
Silt & Clay (% Passing #200)	70.2%	Sand	28.8%	Plastic Limit	31
Maximum Particle Size	3/8"	Silt	43.2%	Plastic Index	13
Specific Gravity	2.726	Clay	27.0%	Colloids	20.1%

Description of Sand & Gravel Particles: Rounded ☐ Angular ☐ Hard & Durable ☐ Soft ☐ Weathered & Friable ☐

ASTM D 422: Particle Size Analysis of Soils
Dispersing Agent: Sodium Hexametaphosphate: 40 g./ Liter
Mechanical Stirring Apparatus (A) Length of Dispersion Period: 1 min.

References: ASTM D 854: Specific Gravity of Soils
ASTM D 421: Dry Preparation of Soil Samples
ASTM D 2216: Laboratory Determination of Water (Moisture) Content of Soil and Rock by Mass
ASTM D 4318: Liquid Limit, Plastic Limit, & Plastic Index of Soils
ASTM D 2487: Classification of Soils for Engineering Purposes (Unified Soil Classification System)

Technical Responsibility / Position: Mal Krajan Quality System Coordinator

Liquid Limit, Plastic Limit, and Plastic Index

S&ME

Project #:	1264-02-576	Report Date:	January 7, 2002
Project Name:	Duke Power - Belews Creek Landfill	Test Date(s):	1/2/ - 1/07/03
Client Name:	Duke Energy Corp.		
Client Address:	526 South Church Street, Charlotte, NC 28202		

Boring #: BC-7 Sample #: Bag - 1 Sample Date: NA

Location: Scrubber Waste L.F. Offset: Depth (ft): 0.0 - 10.0

Sample Description: Tan-Brown Sandy Clayey SILT with a trace of Gravel (ML)

Pan #		Liquid Limit						Plastic Limit		
	Test #	1	2	3	4	5	6	1	2	3
	Tare #	101	A-8	A33				15	A-59	
A	Tare Weight	8.06	8.24	8.04				6.48	6.47	
B	Wet Soil Weight + A	23.28	20.50	19.00				16.81	14.41	
C	Dry Soil Weight + A	18.79	16.72	15.41				14.40	12.52	
D	Water Weight (B-C)	4.49	3.78	3.59				2.41	1.89	
E	Dry Soil Weight (C-A)	10.73	8.48	7.37				7.92	6.05	
F	% Moisture Content (D/E)*100	41.8	44.6	48.7				30.4	31.2	
N	# OF DROPS	33	24	16						
LL	LL = F * FACTOR									
Ave.	Average							30.8		

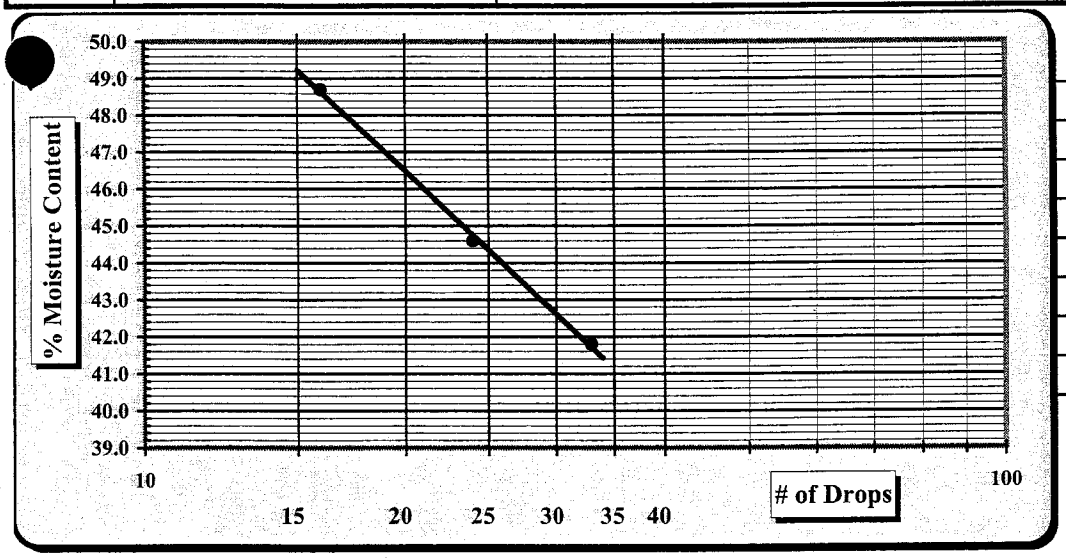

One Point Liquid Limit			
N	Factor	N	Factor
20	0.974	26	1.005
21	0.979	27	1.009
22	0.985	28	1.014
23	0.990	29	1.018
24	0.995	30	1.022
25	1.000		

Notes: Estimate the % Retained on the #40 Sieve

Special Sampling Methods:

Sample Preparation:	Wet Preparation ☐	Dry Preparation ☐	Air Dried ☒	NP, Non-Plastic	☐
Liquid limit Test:	Multipoint Method ☒	One-point Method ☐		Liquid Limit	44
Classification:	ASTM D 2487 ☒	AASHTO M 145 ☐		Plastic Limit	31
Liquid limit Test:	ASTM D 4318 ☒	AASHTO T 89 ☐		Plastic Index	13
Plastic limit Test:	ASTM D 4318 ☒	AASHTO T 90 ☐		Group Symbol	ML

Technician Name / Certification #: Tom Savanpridi

Technical Responsibility / Position: Mal Krajan Laboratory Supervisor

Laboratory Record Version 4.1

S&ME

Hydraulic Conductivity of Saturated Porous Materials Using a Flexible Wall Permeameter (Method "C")

Project #: 1264-02-576 | Test Date(s): 01/02/03 - 01/08/03

Project Name: Duke Power - Belews County Landfill | Report Date: 01/09/03

Client Name: Duke Energy Corp.

Client Address: 526 South Church Street

Boring #: BC-7 | Sample #: Bag-1 | Depth/Elevation: 0-10' | Sample Date: not reported

Location: Scrubber Waste | Offset: | Sample Description: Tan-Brown Sandy Clayey SILT with a trace of Gravel (ML)

Liquid Limit: 44 | Specific Gravity: 2.726 | Sample Type: Lab-compacted | Sampled By: Sam Watts

Plastic Limit: 31 | Plasticity Index: 13 | Percent Passing #200: 70.2 | Maximum Particle Size:

Initial Sample Conditions				Final Sample Conditions			
Length (cm):	7.49	Wet Density (PCF):	116.5	Length (cm):	7.53	Wet Density (PCF):	120.5
Diameter (cm):	7.33	Dry Density (PCF):	92.9	Diameter (cm):	7.37	Dry Density (PCF):	91.4
Area (cm^2)	42.20	Percent Saturation:	83.2	Area (cm^2)	42.65	Percent Saturation:	100.0
Volume (cm^3)	316.08			Volume (cm^3)	321.14	B-value:	0.98
Wet weight (grams)	589.8	Void Ratio:	0.832	Wet weight (grams)	619.9	Void Ratio:	0.861
Dry Weight (grams)	470.3	Porosity:	0.454	Dry Weight (grams)	470.3	Porosity:	0.463
Percent Moisture:	25.4			Percent Moisture:	31.8		
Test Parameters:	Effective Consolidation Stress (psi):		2.0	Permeant Liquid Used:		Deaired Demineralized water	
Burette Area (cm^2):	0.720	Cell Pressure (psi):	72.0	Back Pressure (psi):	70.0	Pore Pressure (psi)	70.0

Time (24-hr)			Temperature (°C)				Measurements						Ratio	Grad-ient	K-Value (cm/sec)	
Start	End	Time (sec)	Initial	Final	Ave.	Factor	$h_{out}1$	$h_{in}1$	$h_{out}2$	$h_{in}2$	h1	h2			Uncorrected K-Value	Corrected K-Value
9:44	10:33	2940	21.4	21.4	21.4	0.9669	40.10	23.30	38.75	24.65	16.8	14.1	1.00	1.87	3.79E-06	3.66E-06
10:33	11:07	2040	21.4	21.4	21.4	0.9669	38.75	24.65	38.15	25.35	14.1	12.8	0.86	1.70	3.01E-06	2.91E-06
11:07	12:30	4980	21.4	21.3	21.4	0.9669	38.15	25.35	36.75	26.80	12.8	10.0	0.97	1.33	3.15E-06	3.05E-06
12:30	14:07	5820	21.3	21.3	21.3	0.9669	36.75	26.80	35.20	28.40	10.0	6.8	0.97	0.90	4.21E-06	4.07E-06
													Averages:	***0.95***	***1.45***	***3.54E-06***	***3.42E-06***

Notes:

Sample was compacted to 94.7% @ 3.1% wet of optimum moisture content.

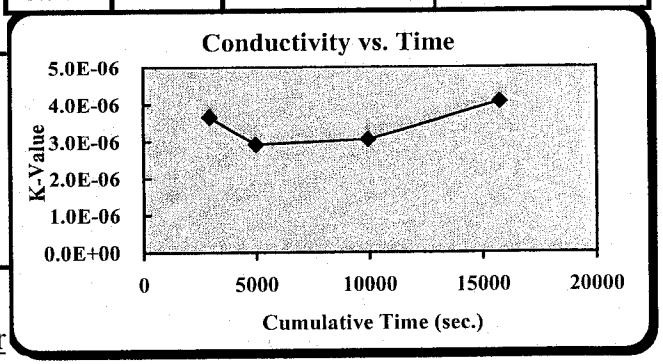

References:

ASTM D 5084: Measurement of Hydraulic Conductivity of Saturated Porous Materials Using a Flexible Wall Permeameter

ASTM D2216: Laboratory Determination of Water Content of Soils

ASTM D 4318: Liquid Limit, Plastic Limit, & Plastic Index of Soil

ASTM D 2487: Classification of Soils for Engineering Purposes (Unified Soil Classification System)

ASTM D 854: Specific Gravity of Soils

ASTM D 422: Particle Size Analysis of Soils

Technician / Certification #: John Dailly | Certification #:

Technical Responsibility: Mal Krajan | Position: Quality System Coordinator

S&ME

Moisture - Density Relationship

Test Date(s): 1/2 -1/4/03
Report Date: January 5, 2003

S&ME Project #: 1264-02-576
Project Name: Duke Power - Belows Creek Landfill
Client Name: Duke Energy Corp.
Client Address: 526 South Church Street, Chartlotte, NC 28202
Boring #: BC-8 Sample #: Bag-1 Sample Date: NA
Location: Scrubber Waste Landfill Offset: Depth (ft): 0.0 -10.0
Sample Description: Tan-Brown Sandy Clayey SILT (ML)

Liquid Limit: 45 Specific Gravity: 2.784
Plastic Limit: 38 Plastic Index: 7

Natural Moisture Content (Total Sample): 13.5%
Moisture Content of the Oversize Fraction:

NOTES:

Sieve Size	% Passing

MDD: 100.9 **Opt. MC %: 19.6**

Water Content

Water Content requires GP 2 Balance (0.1 gram Readability).

ASTM D2216 ☒ AASHTO T265 ☐ ASTM D4959 ☐ ASTM D4643 ☐

	Sample #:	1	2		4		
	Water Added:	150	100	50			
	Tare #:	a	b	c	d		
A. Tare Weight	A.						
B. Wet Wt + Tare Wt	B.	500	500	500	500		
C. Dry Wt. + Tare Wt.	C.	406.7	414.5	423.4	441.5		
D. Water Weight	B-C	93.3	85.5	76.6	58.5		
E. Dry Weight	C-A	406.7	414.5	423.4	441.5		
F. Moisture Content	100*D/E	**22.9%**	**20.6%**	**18.1%**	**13.3%**		

Compaction Data

The Compaction Test requires a GP 5 Balance for ASTM (1 gram or .0022 Lb. readability).

G. Wt of Soil + Mold	G.	13.204	13.204	13.107	12.804		
H. Wt. of Mold	H.	9.175	9.175	9.175	9.175		
I. Wt. of Soil (g. or lbs.)	G-H	4.029	4.029	3.932	3.629		
J. Wt of Soil (Lbs.)	I/453.6 or I	4.029	4.029	3.932	3.629		
K. Mold Volume Factor	K.	30.03	30.03	30.03	30.03		
L. Wet Density	J*K	121.0	121.0	118.1	109.0		
M. Dry Density	L/(1+F)	**98.4**	**100.3**	**100.0**	**96.2**		

ASTM D558 ☐ ASTM D 698 ☒ ASTM D1557 ☐ AASHTO T99 ☐ AASHTO T180 ☐
Method A ☒ Method B ☐ Method C ☐ Method D (ASTM 1978) ☐ AASHTO Method D ☐

Moisture-Density Relation of: Fine Fraction ☒ Corrected for Coarse Fraction (ASTM D 4718) ☐
Sieve Size used to separate the Oversize Fraction: #4 Sieve ☒ 3/8 inch Sieve ☐ 3/4 inch Sieve ☐
Mechanical Hammer ☐ Manual Hammer ☒ Moist Preparation ☒ Dry Preparation ☐

Soil Plasticity: ASTM D 4318 ☒ AASHTO T 89 ☐ AASHTO T 90 ☐
Sieve Analysis / Particle Size Analysis: ASTM C136 ☐ AASHTO T 27 ☐ ASTM D 422 ☐ AASHTO T 88 ☐
Specific Gravity of Soil: ASTM D 854 ☒ AASHTO T 100 ☐
Bulk Gravity of Oversize Fraction: ASTM C 127 ☐ AASHTO T 85 ☐
Soil Classification: ASTM D 2487 ASTM D 2488 ☒ AASHTO M 145 ☐

Technician Name / Certification #: Chi Lam
Technical Responsibility: Mal Krajan Quality System Coordinator

Moisture - Density Report

S&ME

S&ME Project #: **1264-02-576** Report Date: January 5, 2003
Project Name: **Duke Power - Belows Creek Landfill** Test Date(s): 1/2 -1/4/03
Client Name: Duke Energy Corp.
Client Address: 526 South Church Street, Chartlotte, NC 28202

Boring #: BC-8 Sample #: Bag-1 Sample Date: NA
Location: Scrubber Waste Landfill Offset: Depth (ft): 0.0 -10.0
Sample Description: Tan-Brown Sandy Clayey SILT (ML)

Maximum Dry Density **100.9** **PCF.** **Optimum Moisture Content** **19.6** **%**

ASTM D558 ☐ ASTM D 698 ☒ ASTM D1557 ☐ AASHTO T99 ☐ AASHTO T180 ☐
Method A ☒ Method B ☐ Method C ☐ Method D (1978) ☐ AASHTO Method D ☐

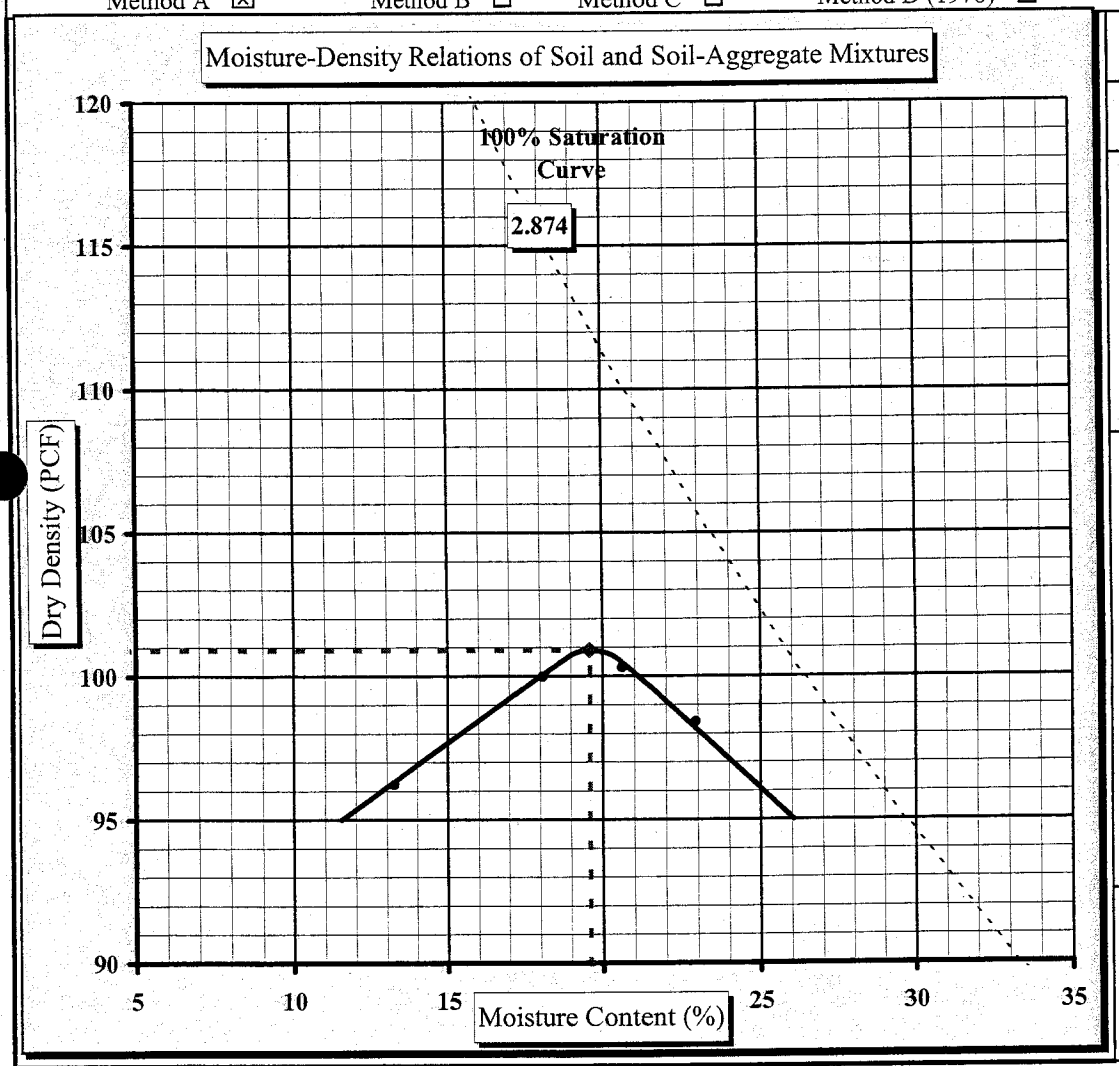

Soil Properties	
Natural Moisture Content	13.5%
Liquid Limit:	45
Plastic Limit:	38
Plastic Index:	7
Specific Gravity:	2.784

% Passing

Oversize Fraction
Bulk Sp. Gravity
% Moisture
Oversize Fraction

Moisture-Density Curve Displayed: Fine Fraction ☒ Corrected for Oversize Fraction (ASTM D 4718) ☐
Sieve Size used to separate the Oversize Fraction: #4 Sieve ☒ 3/8 inch Sieve ☐ 3/4 inch Sieve ☐
Mechanical Hammer ☐ Manual Hammer ☒ Moist Preparation ☒ Dry Preparation ☐

References: ASTM D 698: Laboratory Compaction Characteristics of Soil Using Standard Effort
ASTM D 4318: Liquid Limit, Plastic Limit, & Plastic Index of
ASTM D 854: Specific Gravity of Soils
ASTM D 2487: Classification of Soils for Engineering Purposes (Unified Soil Classification System)
ASTM D 2216: Laboratory Determination of Water (Moisture) Content of Soil and Rock by Mass

Technical Responsibility: Mal Krajan Quality System Coordinator

S&ME

Specific Gravity of Soils

ASTM D 854

Project #:	**1264-02-576**	Report Date:	1/8/03
Project Name:	**Duke Power - Belows Creek Landfill**	Test Date(s)	1/2 1/8/03
Client Name:	Duke Energy Corp.		
Client Address:	526 South Church Street, Chartlotte, NC 28202		

Boring No.	BC-8	Sample No.	Bag-1	Sample Date:	NA
Location:	Scrubber Waste Landfill	Offset:		Depth (ft):	0.0 -10.0

Sample Description: Tan-Brown Sandy Clayey SILT (ML)

Percent of Soil Passing the #4 Sieve: 1 Material Excluded: Plus # 4 Material (%)

LL = PL = PI =

	Pychnometer #	**106**	**Balance ID#: 01001**	Radability:	**.01 gram**
V_p	Pychnometer Volume (V_p)	**499.63 ml.**		Calibration Date:	**9/17/02**
PM	Pychnometer Mass	**187.22 g.**	**Balance Verification**		
M_p	Ave. Pychnometer Mass (Mp)	**187.22 g.**		Mass	**500 gram**
[PM-M_p]	Verify Pychnometer Mass	**g.**		Mass Determination	**500.00**

If [PM-M_p] is greater than .06 grams recalibrate the dry mass of the pychnometer

Method A: Moist Specimens ☒ Method B: Oven-dried Specimens ☐

Method A: Moist Specimens

	Initial Moisture Content	Tare #:	G4
A	Tare Weight		9.12
B	Wet Wt + Tare Wt		67.38
C	Dry Wt. + Tare Wt.		60.47
D	Water Weight	B-C	6.91
E	Dry Weight	C-A	51.35
F	**Moisture Content**	**100*D/E**	**13.5%**

Target Dry Mass (see Table 1 ASTM D854)	Low Limit	High Limit
	90.00	110.00
Target Wet Mass	**102.11**	**124.80**

Note: Deviation

Wet Mass of test specimen _____ grams

Initial Dry Mass of test specimen _____ grams

Method B: Oven-dried Specimens

Note: Deviation

$M_{psw;t}$ Mass of the Pychnometer, soil, and water **719.38** grams

	Mass of Dry Soil (grams)		
		Tare #	98
A	Tare Weight		161.36
C	Dry Wt. + Tare Wt.		213.35
M_s	Dry Weight	C-A	**51.99**

T_t	Test Temperature T_t	**18.9 °C**
K	Temperature Coefficient at T_t	**1.00022**
K	Temperature Coefficient at 23°C	**0.99933**
$p_{w;t}$	Density of Water at T_t	**0.99843** g./ml.
	See Table 2 ASTM D 854	

$M_{pw;t}$	Mass of the Pychnometer and water at T_t	$M_{pw;t} = M_p + (V_p \times p_{w;t})$	**686.07** grams
G_t	Specific Gravity of tSoil Solids at the T_t	$G_t = M_s / (M_{pw;t} - (M_{psw;t} - M_s))$	**2.784**
G	Specific Gravity of Soil Solids at the 20°C	$G = K \times G_t$	**2.784**

Soils containing plus #4 material tested per ASTM C 127:

Note: Deviation

R	% of Soil retained on the #4 sieve	
P	% of Soil passing the #4 sieve	**100.0%**

G_{+4} Apparent Specific Gravity of plus #4 material at the 23°C per ASTM C127 _____

Apparent Specific Gravity of plus #4 material corrected to 20°C _____

G_{total} The Average total sample Specific Gravity

$$G_{total} = \frac{1}{\frac{R}{100-G_{+4}} + \frac{P}{100-G}} = 2.784$$

References: ASTM D854 Specific Gravity of Soil Solids by Water Pychnometer

ASTM D 2216: Laboratory Determination of Water (Moisture) Content of Soil and Rock by Mass

ASTM C 127: Specific Gravity and Absorption of Coarse Aggregates

Technician Name / Certification #: Tom Savanapridi

Technical Responsibility / Position: Mal Krajan Laboratory Supervisor

Liquid Limit, Plastic Limit, and Plastic Index

S&ME

Project #:	1264-02-576	Report Date:	January 8, 2003
Project Name:	Duke Power-Belows Cr. Landfill	Test Date(s):	1/02/03-1/08/03
Client Name:	Duke Energy Corp.		
Client Address:	526 South Church St.		
Boring #: BC-8	Sample #: Bag-1	Sample Date:	NA
Location: Scrubber Waste L.F.	Offset:	Depth (ft):	0.0 - 10.0

Sample Description: Tan-Brown Sandy Clayey SILT (ML)

Pan #		Liquid Limit						Plastic Limit		
	Test #	1	2	3	4	5	6	1	2	3
	Tare #	MB	193	8				19	15	
A	Tare Weight	8.29	8.06	8.23				6.36	6.45	
B	Wet Soil Weight + A	25.53	23.87	22.71				15.74	14.28	
C	Dry Soil Weight + A	20.47	18.99	18.13				13.18	12.10	
D	Water Weight (B-C)	5.06	4.88	4.58				2.56	2.18	
E	Dry Soil Weight (C-A)	12.18	10.93	9.90				6.82	5.65	
F	% Moisture Content (D/E)*100	41.5	44.6	46.3				37.5	38.6	
N	# OF DROPS	34	26	19						
LL	LL = F * FACTOR									
Ave.	Average							38.1		

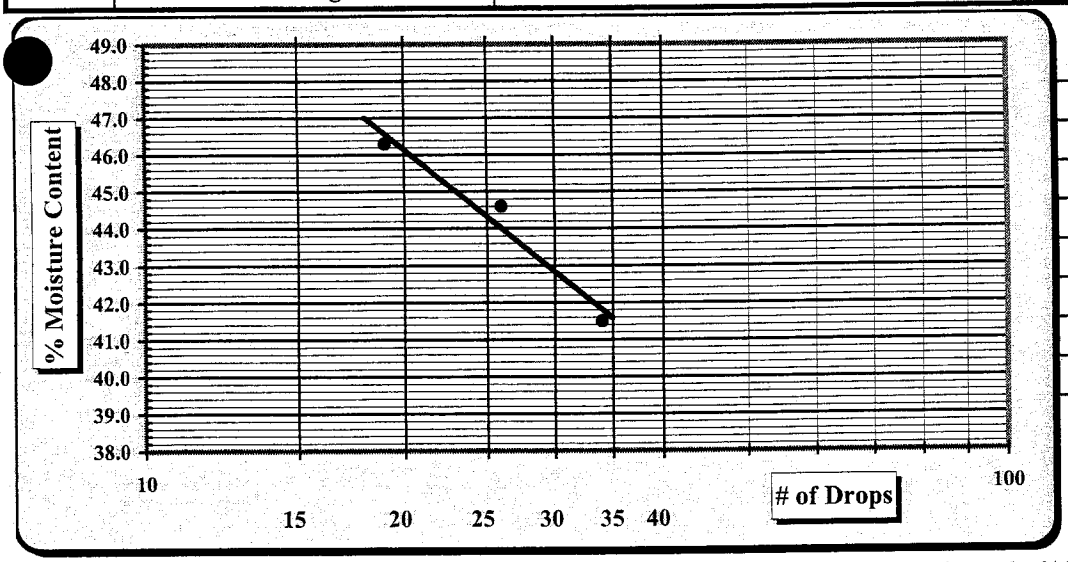

One Point Liquid Limit			
N	Factor	N	Factor
20	0.974	26	1.005
21	0.979	27	1.009
22	0.985	28	1.014
23	0.990	29	1.018
24	0.995	30	1.022
25	1.000		

Notes: Estimate the % Retained on the #40 Sieve

Special Sampling Methods:

Sample Preparation:	Wet Preparation ☐	Dry Preparation ☐	Air Dried ☒	NP, Non-Plastic	☐
Liquid limit Test:	Multipoint Method ☒	One-point Method ☐		Liquid Limit	45
Classification:	ASTM D 2487 ☒	AASHTO M 145 ☐		Plastic Limit	38
Liquid limit Test:	ASTM D 4318 ☒	AASHTO T 89 ☐		Plastic Index	7
Plastic limit Test:	ASTM D 4318 ☒	AASHTO T 90 ☐		Group Symbol	ML

Technician Name / Certification #: Tom Savanpridi

Technical Responsibility / Position: Mal Krajan Laboratory Supervisor

S&ME

Moisture - Density Relationship

Test Date(s): 1/2 -1/4/03
Report Date: January 5, 2003

S&ME Project #: **1264-02-576**
Project Name: **Duke Power - Belows Creek Landfill**
Client Name: Duke Energy Corp.
Client Address: 526 South Church Street, Chartlotte, NC 28202
Boring #: BC-9 Sample #: Bag-1 Sample Date: NA
Location: Scrubber Waste Landfill Offset: Depth (ft): 0.0 -10.0
Sample Description: Tan Sandy Clayey SILT (ML)

Liquid Limit: 25 Specific Gravity: 2.691
Plastic Limit: 24 Plastic Index: 4

Natural Moisture Content (Total Sample): 6.6%
Moisture Content of the Oversize Fraction:

NOTES:

Sieve Size	% Passing

MDD: **110.8** **Opt. MC %:** **13.0**

Water Content

Water Content requires GP 2 Balance (0.1 gram Readability).

ASTM D2216 ☒ AASHTO T265 ☐ ASTM D4959 ☐ ASTM D4643 ☐

	Sample #:	1	2		4		
	Water Added:	150	100	50			
	Tare #:	a	b	c	d		
A. Tare Weight	A.						
B. Wet Wt + Tare Wt	B.	500	500	500	500		
C. Dry Wt. + Tare Wt.	C.	424.6	432.3	438.9	458.2		
D. Water Weight	B-C	75.4	67.7	61.1	41.8		
E. Dry Weight	C-A	424.6	432.3	438.9	458.2		
F. Moisture Content	100*D/E	**17.8%**	**15.7%**	**13.9%**	**9.1%**		

Compaction Data

The Compaction Test requires a GP 5 Balance for ASTM (1 gram or .0022 Lb. readability).

G. Wt of Soil + Mold	G.	13.273	13.333	13.358	13.074		
H. Wt. of Mold	H.	9.175	9.175	9.175	9.175		
I. Wt. of Soil (g. or lbs.)	G-H	4.098	4.158	4.183	3.899		
J. Wt of Soil (Lbs.)	I/453.6 or I	4.098	4.158	4.183	3.899		
K. Mold Volume Factor	K.	30.03	30.03	30.03	30.03		
L. Wet Density	J*K	123.1	124.9	125.6	117.1		
M. Dry Density	L/(1+F)	**104.5**	**108.0**	**110.3**	**107.3**		

ASTM D558 ☐ ASTM D 698 ☒ ASTM D1557 ☐ AASHTO T99 ☐ AASHTO T180 ☐
Method A ☒ Method B ☐ Method C ☐ Method D (ASTM 1978) ☐ AASHTO Method D ☐

Moisture-Density Relation of: Fine Fraction ☒ Corrected for Coarse Fraction (ASTM D 4718) ☐
Sieve Size used to separate the Oversize Fraction: #4 Sieve ☒ 3/8 inch Sieve ☐ 3/4 inch Sieve ☐
Mechanical Hammer ☐ Manual Hammer ☒ Moist Preparation ☒ Dry Preparation ☐
Soil Plasticity: ASTM D 4318 ☒ AASHTO T 89 ☐ AASHTO T 90 ☐
Sieve Analysis / Particle Size Analysis: ASTM C136 ☐ AASHTO T 27 ☐ ASTM D 422 ☒ AASHTO T 88 ☐
Specific Gravity of Soil: ASTM D 854 ☒ AASHTO T 100 ☐
Bulk Gravity of Oversize Fraction: ASTM C 127 ☐ AASHTO T 85 ☐
Soil Classification: ASTM D 2487 ☒ ASTM D 2488 ☐ AASHTO M 145 ☐

Technician Name / Certification #: Chi Lam
Technical Responsibility: Mal Krajan Quality System Coordinator

Moisture - Density Report

S&ME

S&ME Project #: **1264-02-576**
Project Name: **Duke Power - Belows Creek Landfill**
Client Name: Duke Energy Corp.
Client Address: 526 South Church Street, Chartlotte, NC 28202

Report Date: January 5, 2003
Test Date(s): 1/2 -1/4/03

Boring #: BC-9 Sample #: Bag-1 Sample Date: NA
Location: Scrubber Waste Landfill Offset: Depth (ft): 0.0 -10.0
Sample Description: Tan Sandy Clayey SILT (ML)

Maximum Dry Density 110.8 PCF. **Optimum Moisture Content 13.0 %**

ASTM D558 ☐ ASTM D 698 ☒ ASTM D1557 ☐ AASHTO T99 ☐ AASHTO T180 ☐
Method A ☒ Method B ☐ Method C ☐ Method D (1978) ☐ AASHTO Method D ☐

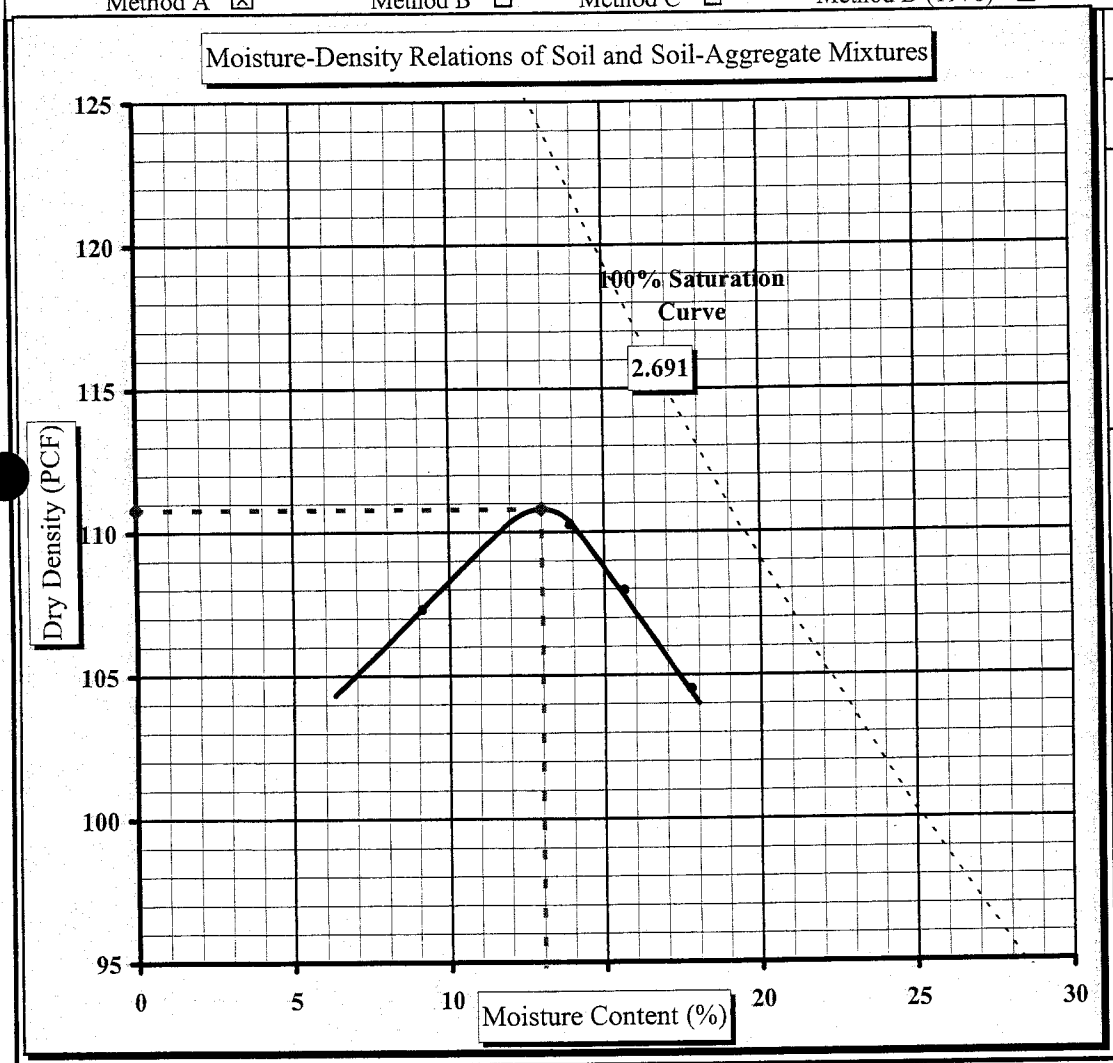

Soil Properties	
Natural Moisture Content	6.6%
Liquid Limit:	25
Plastic Limit:	24
Plastic Index:	4
Specific Gravity:	2.691

% Passing

Oversize Fraction
Bulk Sp. Gravity
% Moisture
Oversize Fraction

Moisture-Density Curve Displayed: Fine Fraction ☒ Corrected for Oversize Fraction (ASTM D 4718) ☐
Sieve Size used to separate the Oversize Fraction: #4 Sieve ☒ 3/8 inch Sieve ☐ 3/4 inch Sieve ☐
Mechanical Hammer ☐ Manual Hammer ☒ Moist Preparation ☒ Dry Preparation ☐

References: ASTM D 698: Laboratory Compaction Characteristics of Soil Using Standard Effort
ASTM D 4318: Liquid Limit, Plastic Limit, & Plastic Index of
ASTM D 422: Particle Size Analysis of Soils
ASTM D 854: Specific Gravity of Soils
ASTM D 2487: Classification of Soils for Engineering Purposes (Unified Soil Classification System)
ASTM D 2216: Laboratory Determination of Water (Moisture) Content of Soil and Rock by Mass

Technical Responsibility: Mal Krajan Quality System Coordinator

S&ME

Specific Gravity of Soils

ASTM D 854

Project #: **1264-02-576** Report Date: 1/8/03
Project Name: **Duke Power - Belows Creek Landfill** Test Date(s) 1/2 1/8/03
Client Name: Duke Energy Corp.
Client Address: 526 South Church Street, Chartlotte, NC 28202

Boring No. BC-9 Sample No. Bag-1 Sample Date: NA
Location: Scrubber Waste Landfill Offset: Depth (ft): 0.0 -10.0
Sample Description: Tan Sandy Clayey SILT (ML)
Percent of Soil Passing the #4 Sieve: Material Excluded: Plus # 4 Material (%)
LL = PL = PI =

	Pychnometer #	**105**	**Balance ID#:** **01001**	Radability:	**.01 gram**
V_p	Pychnometer Volume (V_p)	**499.04 ml.**		Calibration Date:	**9/17/02**
PM	Pychnometer Mass	**194.28 g.**	**Balance Verification**		
M_p	Ave. Pychnometer Mass (Mp)	**194.28 g.**		Mass	**500 gram**
[PM-M_p]	Verify Pychnometer Mass	**g.**		Mass Determination	**500.00**

If [PM-M_p] is greater than .06 grams recalibrate the dry mass of the pychnometer

Method A: Moist Specimens ☒ Method B: Oven-dried Specimens ☐

Method A: Moist Specimens

	Initial Moisture Content	Tare #:	K-81
A	Tare Weight		8.59
B	Wet Wt + Tare Wt		119.79
C	Dry Wt. + Tare Wt.		112.89
D	Water Weight	B-C	6.9
E	Dry Weight	C-A	104.3
F	**Moisture Content**	**100*D/E**	**6.6%**

Target Dry Mass (see Table 1 ASTM D854)	Low Limit	High Limit
	90.00	110.00
Target Wet Mass	**95.95**	**117.28**

Note: Deviation

Wet Mass of test specimen _____ grams

Method B: Oven-dried Specimens

Initial Dry Mass of test specimen _____ grams

Note: Deviation

$M_{psw;t}$ Mass of the Pychnometer, soil, and water **727.67** grams

Mass of Dry Soil (grams)						
		Tare #	999	T_t	Test Temperature T_t	**19.9** °C
A	Tare Weight		226.74	K	Temperature Coefficient at T_t	**1.00002**
C	Dry Wt. + Tare Wt.		282.81	K	Temperature Coefficient at 23°C	**0.99933**
M_s	Dry Weight	C-A	**56.07**	$p_{w;t}$	Density of Water at T_t	**0.99823** g./ml.
					See Table 2 ASTM D 854	

$M_{pw;t}$	Mass of the Pychnometer and water at T_t	$M_{pw;t} = M_p + (V_p \times p_{w;t})$	**692.44** grams
G_t	Specific Gravity of tSoil Solids at the T_t	$G_t = M_s / (M_{pw;t} - (M_{psw;t} - M_s))$	**2.691**
G	Specific Gravity of Soil Solids at the 20°C	$G = K \times G_t$	**2.691**

Soils containing plus #4 material tested per ASTM C 127:

Note: Deviation

R % of Soil retained on the #4 sieve _____
P % of Soil passing the #4 sieve **100.0%**

G_{+4} Apparent Specific Gravity of plus #4 material at the 23°C per ASTM C127 _____
Apparent Specific Gravity of plus #4 material corrected to 20°C _____

G_{total} The Average total sample Specific Gravity

$$G_{total} = \frac{1}{\frac{R}{100-G_{+4}} + \frac{P}{100-G}} = 2.691$$

References: ASTM D854 Specific Gravity of Soil Solids by Water Pychnometer
ASTM D 2216: Laboratory Determination of Water (Moisture) Content of Soil and Rock by Mass
ASTM C 127: Specific Gravity and Absorption of Coarse Aggregates

Technician Name / Certification #: Tom Savanapridi
Technical Responsibility / Position: Mal Krajan Quality System Coordinator

Liquid Limit, Plastic Limit, and Plastic Index

S&ME

Project #: 1264-02-576 | Report Date: January 8, 2003
Project Name: Duke Power-Belows Cr. Landfill | Test Date(s): 1/02/03-1/08/03
Client Name: Duke Energy Corp.
Client Address: 526 South Church Street, Charlotte, NC 28202
Boring #: BC-9 | Sample #: Bag-1 | Sample Date: NA
Location: Scrubber Waste L.F. | Offset: | Depth (ft): 0.0 - 10.0
Sample Description: Tan Sandy Clayey SILT (ML)

Pan #		Liquid Limit						Plastic Limit		
	Test #	1	2	3	4	5	6	1	2	3
	Tare #	15	101	98				49	67	
A	Tare Weight	8.08	8.06	8.08				6.19	6.18	
B	Wet Soil Weight + A	23.97	29.42	27.77				13.22	14.62	
C	Dry Soil Weight + A	20.93	25.26	23.63				11.99	13.15	
D	Water Weight (B-C)	3.04	4.16	4.14				1.23	1.47	
E	Dry Soil Weight (C-A)	12.85	17.20	15.55				5.80	6.97	
F	% Moisture Content (D/E)*100	23.7	24.2	26.6				21.2	21.1	
N	# OF DROPS	34	27	16						
LL	LL = F * FACTOR									
Ave.	Average							21.2		

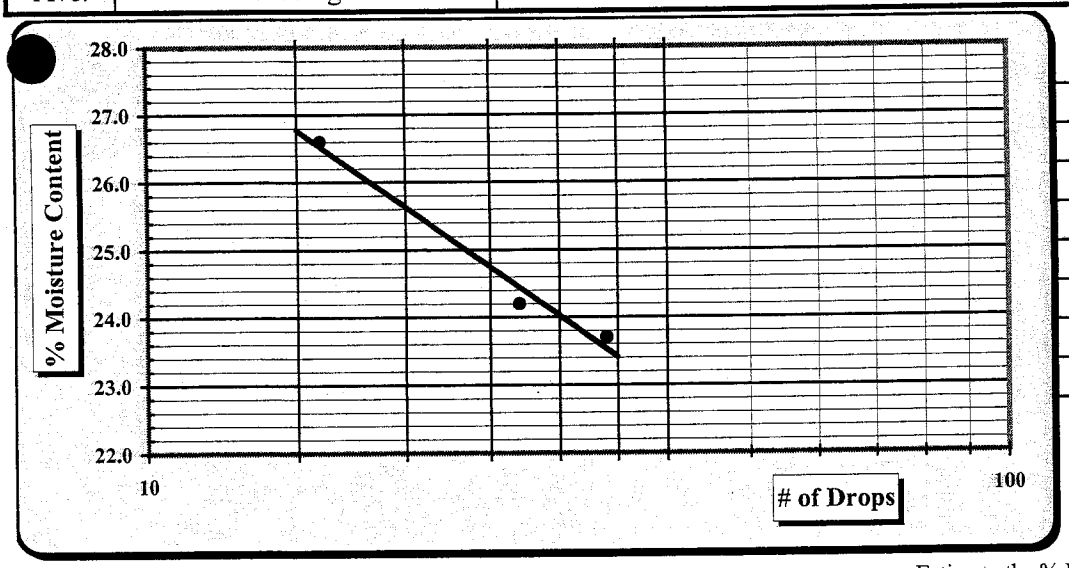

One Point Liquid Limit			
N	Factor	N	Factor
20	0.974	26	1.005
21	0.979	27	1.009
22	0.985	28	1.014
23	0.990	29	1.018
24	0.995	30	1.022
25	1.000		

Notes: Estimate the % Retained on the #40 Sieve

Special Sampling Methods:

Sample Preparation:	Wet Preparation ☐	Dry Preparation ☐	Air Dried ☒	NP, Non-Plastic	☐
Liquid limit Test:	Multipoint Method ☒	One-point Method ☐		Liquid Limit	25
Classification:	ASTM D 2487 ☒	AASHTO M 145 ☐		Plastic Limit	21
Liquid limit Test:	ASTM D 4318 ☒	AASHTO T 89 ☐		Plastic Index	4
Plastic limit Test:	ASTM D 4318 ☒	AASHTO T 90 ☐		Group Symbol	ML

Technician Name / Certification #: Tom Savanapridi
Technical Responsibility / Position: Mal Krajan — Quality System Coordinator

S&ME

Moisture - Density Relationship

Test Date(s): 1/2 -1/4/03
Report Date: January 5, 2003

S&ME Project #: 1264-02-576
Project Name: **Duke Power - Belows Creek Landfill**
Client Name: Duke Energy Corp.
Client Address: 526 South Church Street, Chartlotte, NC 28202
Boring #: BC-10 Sample #: Bag-1 Sample Date: NA
Location: Scrubber Waste Landfill Offset: Depth (ft): 0.0 -10.0
Sample Description: Yellow Clayey Silty SAND with a Trace of Gravel (SM)

Sieve Size	% Passing

Liquid Limit: 24 Specific Gravity: 2.652
Plastic Limit: 21 Plastic Index: 3

Natural Moisture Content (Total Sample): 9.3%
Moisture Content of the Oversize Fraction:

NOTES:

MDD: 109.1 **Opt. MC %:** 14.9

Water Content

Water Content requires GP 2 Balance (0.1 gram Readability).

ASTM D2216 ☒ AASHTO T265 ☐ ASTM D4959 ☐ ASTM D4643 ☐

	Sample #:	1	2		4		
	Water Added:	150	100	50			
	Tare #:	a	b	c	d		
A. Tare Weight	A.						
B. Wet Wt + Tare Wt	B.	500	500	500	500		
C. Dry Wt. + Tare Wt.	C.	425	435	441.6	463.7		
D. Water Weight	B-C	75	65	58.4	36.3		
E. Dry Weight	C-A	425	435	441.6	463.7		
F. Moisture Content	100*D/E	**17.6%**	**14.9%**	**13.2%**	**7.8%**		

Compaction Data

The Compaction Test requires a GP 5 Balance for ASTM (1 gram or .0022 Lb. readability).

G. Wt of Soil + Mold	G.	13.270	13.351	13.258	12.968		
H. Wt. of Mold	H.	9.175	9.175	9.175	9.175		
I. Wt. of Soil (g. or lbs.)	G-H	4.095	4.176	4.083	3.793		
J. Wt of Soil (Lbs.)	I/453.6 or I	4.095	4.176	4.083	3.793		
K. Mold Volume Factor	K.	30.03	30.03	30.03	30.03		
L. Wet Density	J*K	123.0	125.4	122.6	113.9		
M. Dry Density	L/(1+F)	**104.5**	**109.1**	**108.3**	**105.6**		

ASTM D558 ☐ ASTM D 698 ☒ ASTM D1557 ☐ AASHTO T99 ☐ AASHTO T180 ☐
Method A ☒ Method B ☐ Method C ☐ Method D (ASTM 1978) ☐ AASHTO Method D ☐

Moisture-Density Relation of: Fine Fraction ☒ Corrected for Coarse Fraction (ASTM D 4718) ☐
Sieve Size used to separate the Oversize Fraction: #4 Sieve ☒ 3/8 inch Sieve ☐ 3/4 inch Sieve ☐
Mechanical Hammer ☐ Manual Hammer ☒ Moist Preparation ☒ Dry Preparation ☐
Soil Plasticity: ASTM D 4318 ☒ AASHTO T 89 ☐ AASHTO T 90 ☐
Sieve Analysis / Particle Size Analysis: ASTM C136 ☐ AASHTO T 27 ☐ ASTM D 422 ☒ AASHTO T 88 ☐
Specific Gravity of Soil: ASTM D 854 ☒ AASHTO T 100 ☐
Bulk Gravity of Oversize Fraction: ASTM C 127 ☐ AASHTO T 85 ☐
Soil Classification: ASTM D 2487 ☒ ASTM D 2488 ☐ AASHTO M 145 ☐

Technician Name / Certification #: Chi Lam
Technical Responsibility: Mal Krajan Quality System Coordinator

Moisture - Density Report

S&ME

S&ME Project #: **1264-02-576**
Project Name: **Duke Power - Belows Creek Landfill**
Client Name: Duke Energy Corp.
Client Address: 526 South Church Street, Chartlotte, NC 28202

Report Date: January 5, 2003
Test Date(s): 1/2 -1/4/03

Boring #: BC-10 Sample #: Bag-1 Sample Date: NA
Location: Scrubber Waste Landfill Offset: Depth (ft): 0.0 -10.0
Sample Description: Yellow Clayey Silty SAND with a Trace of Gravel (SM)

Maximum Dry Density 109.1 PCF. **Optimum Moisture Content 14.9 %**

ASTM D558 ☐ ASTM D 698 ☒ ASTM D1557 ☐ AASHTO T99 ☐ AASHTO T180 ☐
Method A ☒ Method B ☐ Method C ☐ Method D (1978) ☐ AASHTO Method D ☐

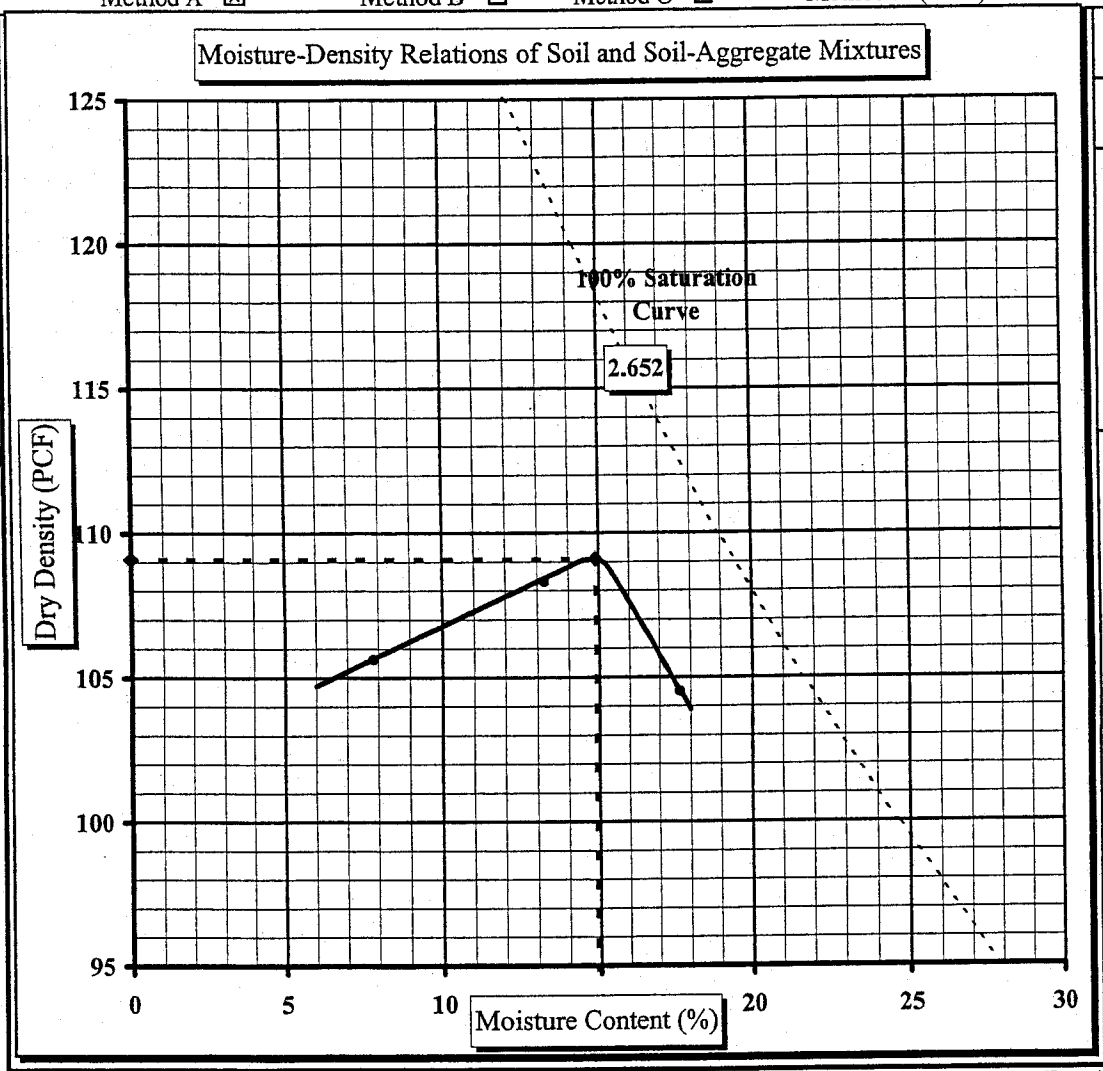

Soil Properties	
Natural Moisture Content	9.3%
Liquid Limit:	24
Plastic Limit:	21
Plastic Index:	3
Specific Gravity:	2.652

% Passing

Oversize Fraction
Bulk Sp. Gravity
% Moisture
Oversize Fraction

Moisture-Density Curve Displayed: Fine Fraction ☒ Corrected for Oversize Fraction (ASTM D 4718) ☐
Sieve Size used to separate the Oversize Fraction: #4 Sieve ☒ 3/8 inch Sieve ☐ 3/4 inch Sieve ☐
Mechanical Hammer ☐ Manual Hammer ☒ Moist Preparation ☒ Dry Preparation ☐

References: ASTM D 698: Laboratory Compaction Characteristics of Soil Using Standard Effort
ASTM D 4318: Liquid Limit, Plastic Limit, & Plastic Index of
ASTM D 422: Particle Size Analysis of Soils
ASTM D 854: Specific Gravity of Soils
ASTM D 2487: Classification of Soils for Engineering Purposes (Unified Soil Classification System)
ASTM D 2216: Laboratory Determination of Water (Moisture) Content of Soil and Rock by Mass

Technical Responsibility: Mal Krajan Quality System Coordinator

S&ME

Specific Gravity of Soils

ASTM D 854

Project #:	1264-02-576	Report Date:	1/8/03
Project Name:	Duke Power - Belows Creek Landfill	Test Date(s)	1/2 1/8/03
Client Name:	Duke Energy Corp.		
Client Address:	526 South Church Street, Chartlotte, NC 28202		

Boring No.	BC-10	Sample No.	Bag-1	Sample Date:	NA
Location:	Scrubber Waste Landfill	Offset:		Depth (ft):	0.0 -10.0

Sample Description: Yellow Clayey Silty SAND with a Trace of Gravel (SM)

Percent of Soil Passing the #4 Sieve: Material Excluded: Plus # 4 Material (%)

LL = PL = PI =

	Pychnometer #	106	Balance ID#: 01001	Radability:	.01 gram
V_p	Pychnometer Volume (V_p)	499.63 ml.		Calibration Date:	9/17/02
PM	Pychnometer Mass	187.19 g.	Balance Verification		
M_p	Ave. Pychnometer Mass (Mp)	187.19 g.		Mass	500 gram
[PM-M_p]	Verify Pychnometer Mass	g.		Mass Determination	500.00

If [PM-M_p] is greater than .06 grams recalibrate the dry mass of the pychnometer

Method A: Moist Specimens ☒ Method B: Oven-dried Specimens ☐

Method A: Moist Specimens

	Initial Moisture Content	Tare #:	C-18
A	Tare Weight		9.25
B	Wet Wt + Tare Wt		118.44
C	Dry Wt. + Tare Wt.		109.19
D	Water Weight	B-C	9.25
	Dry Weight	C-A	99.94
	Moisture Content	100*D/E	9.3%

Target Dry Mass (see Table 1 ASTM D854)	Low Limit	High Limit
	90.00	110.00
Target Wet Mass	98.33	120.18

Note: Deviation

Wet Mass of test specimen _____ grams

Initial Dry Mass of test specimen _____ grams

Method B: Oven-dried Specimens

Note: Deviation

$M_{psw;t}$ Mass of the Pychnometer, soil, and water 721.16 grams

	Mass of Dry Soil (grams)		
		Tare #	LR-2
A	Tare Weight		198.08
C	Dry Wt. + Tare Wt.		254.63
M_s	Dry Weight	C-A	56.55

T_t	Test Temperature T_t	19.9 °C
K	Temperature Coefficient at T_t	1.00002
K	Temperature Coefficient at 23°C	0.99933
$p_{w;t}$	Density of Water at T_t	0.99823 g./ml.
	See Table 2 ASTM D 854	

$M_{pw;t}$	Mass of the Pychnometer and water at T_t	$M_{pw;t} = M_p + (V_p \times p_{w;t})$	685.94 grams
G_t	Specific Gravity of tSoil Solids at the T_t	$G_t = M_s / (M_{pw;t} - (M_{psw;t} - M_s))$	2.652
G	Specific Gravity of Soil Solids at the 20°C	$G = K \times G_t$	2.652

Soils containing plus #4 material tested per ASTM C 127:

Note: Deviation

R	% of Soil retained on the #4 sieve	
P	% of Soil passing the #4 sieve	100.0%

G_{+4} Apparent Specific Gravity of plus #4 material at the 23°C per ASTM C127 _____

Apparent Specific Gravity of plus #4 material corrected to 20°C _____

G_{total} The Average total sample Specific Gravity

$$G_{total} = \frac{1}{\frac{R}{100-G_{+4}} + \frac{P}{100-G}} = 2.652$$

References: ASTM D854 Specific Gravity of Soil Solids by Water Pychnometer
ASTM D 2216: Laboratory Determination of Water (Moisture) Content of Soil and Rock by Mass
ASTM C 127: Specific Gravity and Absorption of Coarse Aggregates

Technician Name / Certification #: Tom Savanapridi

Technical Responsibility / Position: Mal Krajan Quality System Coordinator

Particle Size Analysis of Soils

ASTM D 422

S&ME

S&ME Project #: **1264-02-576**
Project Name: **Duke Power - Belews Creek Landfill**
Client Name: Duke Energy Corp.
Client Address: 526 South Church Street, Charlotte, NC 28202

Report Date: January 9, 2003
Test Date(s): 1/2 - 1/7/03

Boring #:	BC-10	Sample #:	Bag-1	Sample Date:	NA
Location:	Scrubber Waste L.F.	Offset:		Depth (ft):	0.0 - 10.0

Sample Description: Yellow Clayey Silty SAND with a trace of Gravel (SM)

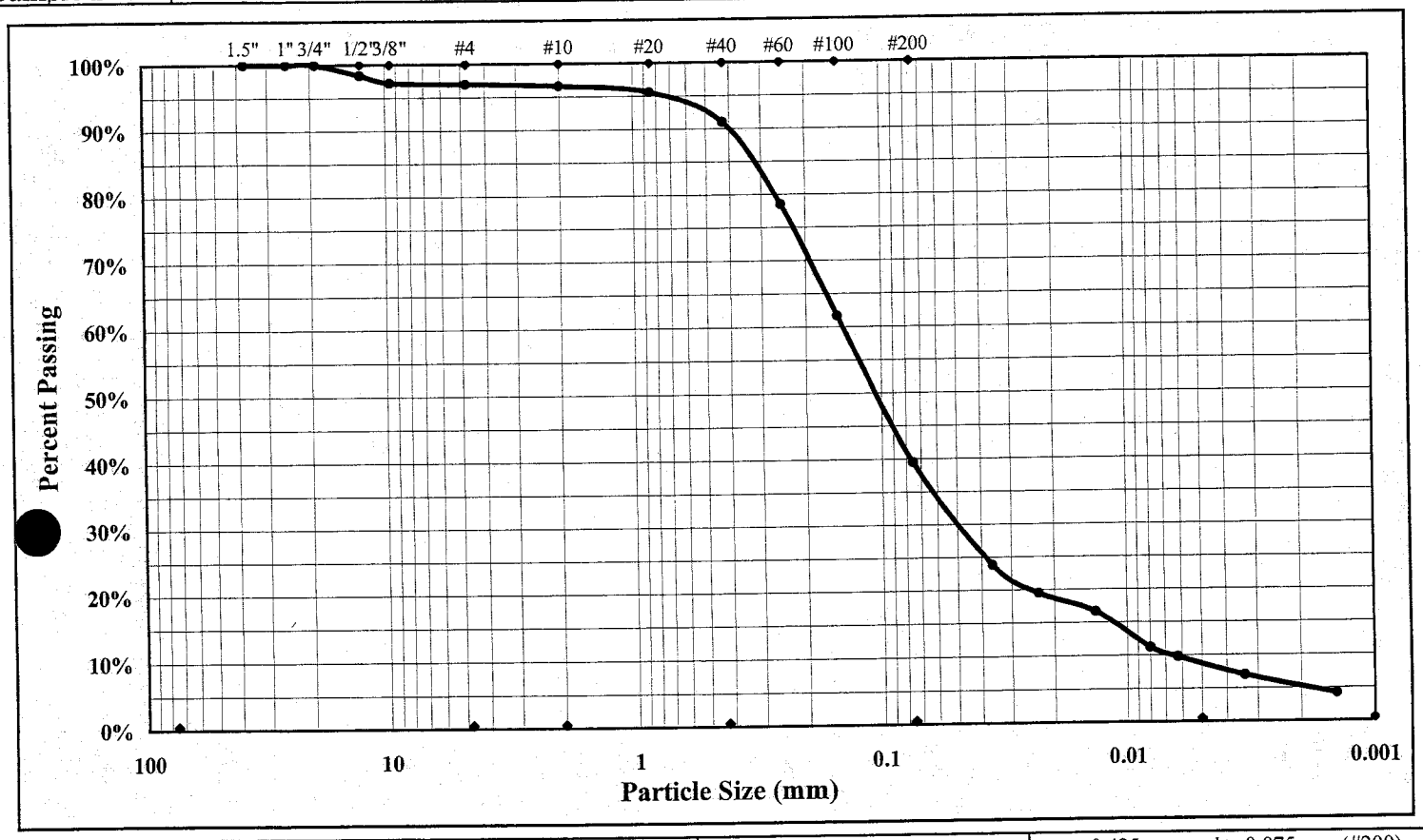

Cobbles	< 300 mm (12") and > 75 mm (3")	Fine Sand	< 0.425 mm and > 0.075 mm (#200)
Gravel	< 75 mm and > 4.75 mm (#4)	Silt	< 0.075 and > 0.005 mm
Coarse Sand	< 4.75 mm and >2.00 mm (#10)	Clay	< 0.005 mm
Medium Sand	< 2.00 mm and > 0.425 mm (#40)	Colloids	< 0.001 mm

Moisture Content	9.3%	Gravel	3.0%	Liquid Limit	24
Silt & Clay (% Passing #200)	39.5%	Sand	57.5%	Plastic Limit	21
Maximum Particle Size	3/4"	Silt	31.6%	Plastic Index	3
Specific Gravity	2.652	Clay	7.9%	Colloids	4.2%

Description of Sand & Gravel Particles: Rounded ☐ Angular ☐ Hard & Durable ☐ Soft ☐ Weathered & Friable ☒

ASTM D 422: Particle Size Analysis of Soils

Dispersing Agent: Sodium Hexametaphosphate: 40 g./ Liter
Mechanical Stirring Apparatus (A) Length of Dispersion Period: 1 min.

References: ASTM D 854: Specific Gravity of Soils
ASTM D 421: Dry Preparation of Soil Samples
ASTM D 2216: Laboratory Determination of Water (Moisture) Content of Soil and Rock by Mass
ASTM D 4318: Liquid Limit, Plastic Limit, & Plastic Index of Soils
ASTM D 2487: Classification of Soils for Engineering Purposes (Unified Soil Classification System)

Technical Responsibility / Position: Mal Krajan Laboratory Supervisor

Liquid Limit, Plastic Limit, and Plastic Index

S&ME

Project #: 1264-02-576 | Report Date: January 7, 2002
Project Name: Duke Power - Belews Creek Landfill | Test Date(s): January 2, 2002
Client Name: Duke Energy Corp.
Client Address: 526 South Church Street, Charlotte, NC 28202
Boring #: BC-10 | Sample #: Bag-1 | Sample Date: NA
Location: Scrubber Waste L.F. | Offset: | Depth (ft): 0.0 - 10.0
Sample Description: Yellow Clayey Silty SAND with a trace of Gravel (SM)

Pan #		Liquid Limit						Plastic Limit		
	Test #	1	2	3	4	5	6	1	2	3
	Tare #	MB	25	A-21				A-10	67	
A	Tare Weight	8.45	7.99	8.27				6.35	6.20	
B	Wet Soil Weight + A	29.75	29.77	25.29				15.63	19.91	
C	Dry Soil Weight + A	25.78	25.50	21.84				14.03	17.59	
D	Water Weight (B-C)	3.97	4.27	3.45				1.60	2.32	
E	Dry Soil Weight (C-A)	17.33	17.51	13.57				7.68	11.39	
F	% Moisture Content (D/E)*100	22.9	24.4	25.4				20.8	20.4	
N	# OF DROPS	30	24	18						
LL	LL = F * FACTOR									
Ave.	Average							20.6		

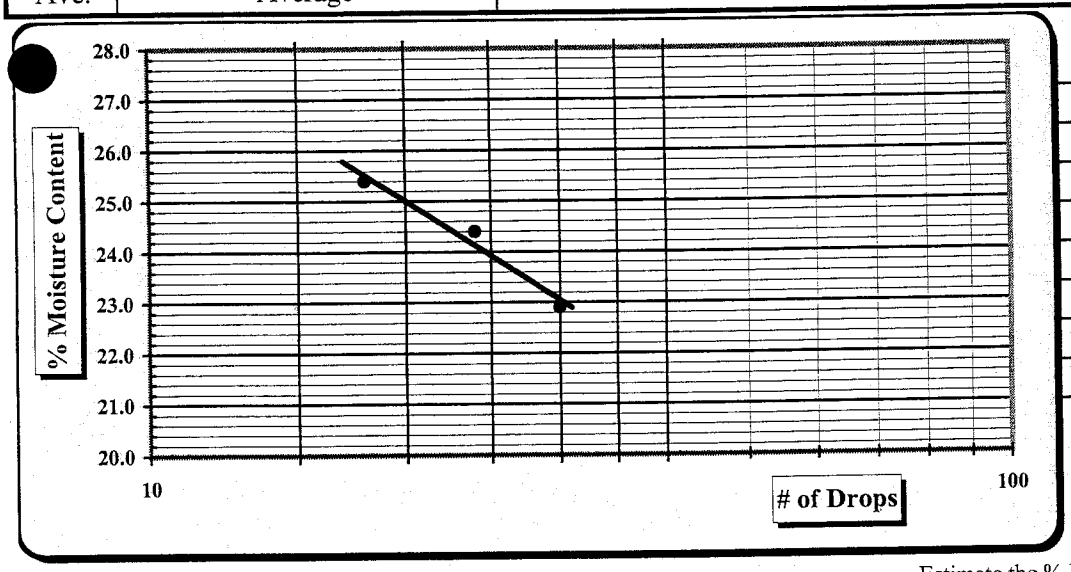

One Point Liquid Limit			
N	Factor	N	Factor
20	0.974	26	1.005
21	0.979	27	1.009
22	0.985	28	1.014
23	0.990	29	1.018
24	0.995	30	1.022
25	1.000		

Notes: Estimate the % Retained on the #40 Sieve

Special Sampling Methods:

Sample Preparation:	Wet Preparation	☐	Dry Preparation	☐	Air Dried ☒	NP, Non-Plastic	☐
Liquid limit Test:	Multipoint Method	☒	One-point Method	☐		Liquid Limit	24
Classification:	ASTM D 2487	☒	AASHTO M 145	☐		Plastic Limit	21
Liquid limit Test:	ASTM D 4318	☒	AASHTO T 89	☐		Plastic Index	3
Plastic limit Test:	ASTM D 4318	☒	AASHTO T 90	☐		Group Symbol	SM

Technician Name / Certification #: Tom Savanpridi
Technical Responsibility / Position: Mal Krajan — Laboratory Supervisor

S&ME

Hydraulic Conductivity of Saturated Porous Materials Using a Flexible Wall Permeameter (Method "C")

Test Date(s): 01/02/03 - 01/08/03
Report Date: 01/09/03

Project #: 1264-02-576
Project Name: Duke Power - Belews County Landfill
Client Name: Duke Energy Corp.
Client Address: 526 South Church Street
Boring #: BC-10 Sample #: Bag-1 Depth/Elevation: 0.0 - 10.0 Sample Date: NA
Location: Scrubber Waste Offset: Sample Description: Yellow Clayey Silty SAND with a trace of Gravel (SM)
Liquid Limit: 24 Specific Gravity: 2.652 Sample Type: Lab-compacted Sampled By: Sam Watts
Plastic Limit: 21 Plasticity Index: 3 Percent Passing #200: 39.5 Maximum Particle Size:

Initial Sample Conditions				Final Sample Conditions			
Length (cm):	7.47	Wet Density (PCF):	122.9	Length (cm):	7.48	Wet Density (PCF):	126.7
Diameter (cm):	7.32	Dry Density (PCF):	104.4	Diameter (cm):	7.33	Dry Density (PCF):	104.0
Area (cm^2)	42.08	Percent Saturation:	80.2	Area (cm^2)	42.19	Percent Saturation:	97.8
Volume (cm^3)	314.34			Volume (cm^3)	315.60	B-value:	1.00
Wet weight (grams)	619.1	Void Ratio:	0.585	Wet weight (grams)	640.7	Void Ratio:	0.591
Dry Weight (grams)	526.0	Porosity:	0.369	Dry Weight (grams)	526.0	Porosity:	0.371
Percent Moisture:	17.7			Percent Moisture:	21.8		
Test Parameters:	Effective Consolidation Stress (psi):		2.0	Permeant Liquid Used:		Deaired Demineralized water	
Burette Area (cm^2):	0.720	Cell Pressure (psi):	72.0	Back Pressure (psi):	70.0	Pore Pressure (psi)	70.0

Time (24-hr)			Temperature (°C)				Measurements						Ratio	Grad-ient	K-Value (cm/sec)	
Start	End	Time (sec)	Initial	Final	Ave.	Factor	$h_{out}1$	$h_{in}1$	$h_{out}2$	$h_{in}2$	h1	h2			Uncorrected K-Value	Corrected K-Value
9:38	9:40	120	21.4	21.4	21.4	0.9669	42.80	24.00	41.15	25.35	18.8	15.8	1.22	2.11	9.25E-05	8.94E-05
9:40	9:42	120	21.4	21.4	21.4	0.9669	41.15	25.35	39.80	26.60	15.8	13.2	1.08	1.76	9.56E-05	9.24E-05
9:42	9:45	180	21.4	21.4	21.4	0.9669	39.80	26.60	38.20	28.10	13.2	10.1	1.07	1.35	9.49E-05	9.18E-05
9:45	9:48	180	21.4	21.4	21.4	0.9669	38.20	28.10	37.05	29.25	10.1	7.8	1.00	1.04	9.16E-05	8.86E-05
												Averages:	*1.09*	*1.57*	*9.37E-05*	*9.06E-05*

Notes:

Sample was compacted to 95.7% @ 2.8% wet of optimum moisture content.

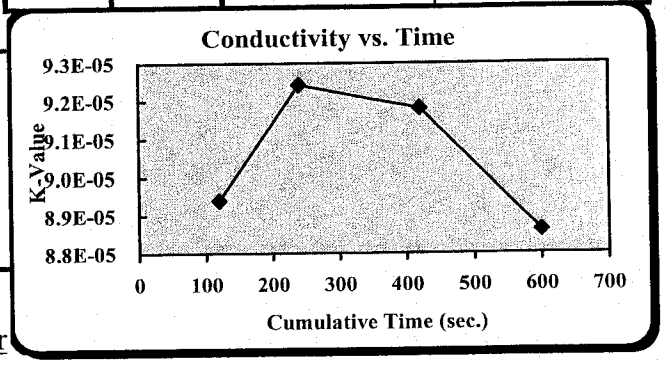

References:
ASTM D 5084: Measurement of Hydraulic Conductivity of Saturated Porous Materials Using a Flexible Wall Permeameter
ASTM D2216: Laboratory Determination of Water Content of Soils
ASTM D 4318: Liquid Limit, Plastic Limit, & Plastic Index of Soil
ASTM D 2487: Classification of Soils for Engineering Purposes (Unified Soil Classification System)
ASTM D 854: Specific Gravity of Soils
ASTM D 422: Particle Size Analysis of Soils

Technician / Certification #: John Dailly Certification #:
Technical Responsibility: Mal Krajan Position: Quality System Coordinator

S&ME

Moisture - Density Relationship

Test Date(s): 1/2 -1/4/03
Report Date: January 5, 2003

S&ME Project #: 1264-02-576
Project Name: Duke Power - Belows Creek Landfill
Client Name: Duke Energy Corp.
Client Address: 526 South Church Street, Chartlotte, NC 28202
Boring #: BC-11 Sample #: Bag-1 Sample Date: NA
Location: Scrubber Waste Landfill Offset: Depth (ft): 0.0 -10.0
Sample Description: Light Red Silty Sandy CLAY with a trace of Gravel (CL)

Liquid Limit: 47 Specific Gravity: 2.716
Plastic Limit: 26 Plastic Index: 21

Natural Moisture Content (Total Sample): 27.6%
Moisture Content of the Oversize Fraction:

NOTES:

Sieve Size	% Passing

MDD: 108.4 **Opt. MC %: 17.6**

Water Content

Water Content requires GP 2 Balance (0.1 gram Readability).

ASTM D2216 ☒ AASHTO T265 ☐ ASTM D4959 ☐ ASTM D4643 ☐

	Sample #:	1	2		4		
	Water Added:	150	100	50			
	Tare #:	a	b	c	d		
A. Tare Weight	A.						
B. Wet Wt + Tare Wt	B.	500	500	500	500		
C. Dry Wt. + Tare Wt.	C.	413.9	420.8	429.4	446.1		
D. Water Weight	B-C	86.1	79.2	70.6	53.9		
E. Dry Weight	C-A	413.9	420.8	429.4	446.1		
F. Moisture Content	100*D/E	**20.8%**	**18.8%**	**16.4%**	**12.1%**		

Compaction Data

The Compaction Test requires a GP 5 Balance for ASTM (1 gram or .0022 Lb. readability).

G. Wt of Soil + Mold	G.	13.339	13.437	13.330	12.787		
H. Wt. of Mold	H.	9.175	9.175	9.175	9.175		
I. Wt. of Soil (g. or lbs.)	G-H	4.164	4.262	4.155	3.612		
J. Wt of Soil (Lbs.)	I/453.6 or I	4.164	4.262	4.155	3.612		
K. Mold Volume Factor	K.	30.03	30.03	30.03	30.03		
L. Wet Density	J*K	125.0	128.0	124.8	108.5		
M. Dry Density	L/(1+F)	**103.5**	**107.7**	**107.2**	**96.8**		

ASTM D558 ☐ ASTM D 698 ☒ ASTM D1557 ☐ AASHTO T99 ☐ AASHTO T180 ☐
Method A ☒ Method B ☐ Method C ☐ Method D (ASTM 1978) ☐ AASHTO Method D ☐

Moisture-Density Relation of: Fine Fraction ☒ Corrected for Coarse Fraction (ASTM D 4718) ☐
Sieve Size used to separate the Oversize Fraction: #4 Sieve ☒ 3/8 inch Sieve ☐ 3/4 inch Sieve ☐

Mechanical Hammer ☐ Manual Hammer ☒ Moist Preparation ☒ Dry Preparation ☐

Soil Plasticity: ASTM D 4318 ☒ AASHTO T 89 ☐ AASHTO T 90 ☐
Sieve Analysis / Particle Size Analysis: ASTM C136 ☐ AASHTO T 27 ☐ ASTM D 422 ☒ AASHTO T 88 ☐
Specific Gravity of Soil: ASTM D 854 ☒ AASHTO T 100 ☐
Bulk Gravity of Oversize Fraction: ASTM C 127 ☐ AASHTO T 85 ☐
Soil Classification: ASTM D 2487 ☒ ASTM D 2488 ☐ AASHTO M 145 ☐

Technician Name / Certification #: Chi Lam
Technical Responsibility: Mal Krajan Quality System Coordinator

Moisture - Density Report

S&ME

S&ME Project #: **1264-02-576**
Project Name: **Duke Power - Belows Creek Landfill**
Client Name: Duke Energy Corp.
Client Address: 526 South Church Street, Chartlotte, NC 28202

Report Date: January 5, 2003
Test Date(s): 1/2 -1/4/03

Boring #: BC-11 Sample #: Bag-1 Sample Date: NA
Location: Scrubber Waste Landfill Offset: Depth (ft): 0.0 -10.0
Sample Description: Light Red Silty Sandy CLAY with a trace of Gravel (CL)

Maximum Dry Density **108.4** **PCF.** **Optimum Moisture Content** **17.6** **%**

ASTM D558 ☐ ASTM D 698 ☒ ASTM D1557 ☐ AASHTO T99 ☐ AASHTO T180 ☐
Method A ☒ Method B ☐ Method C ☐ Method D (1978) ☐ AASHTO Method D ☐

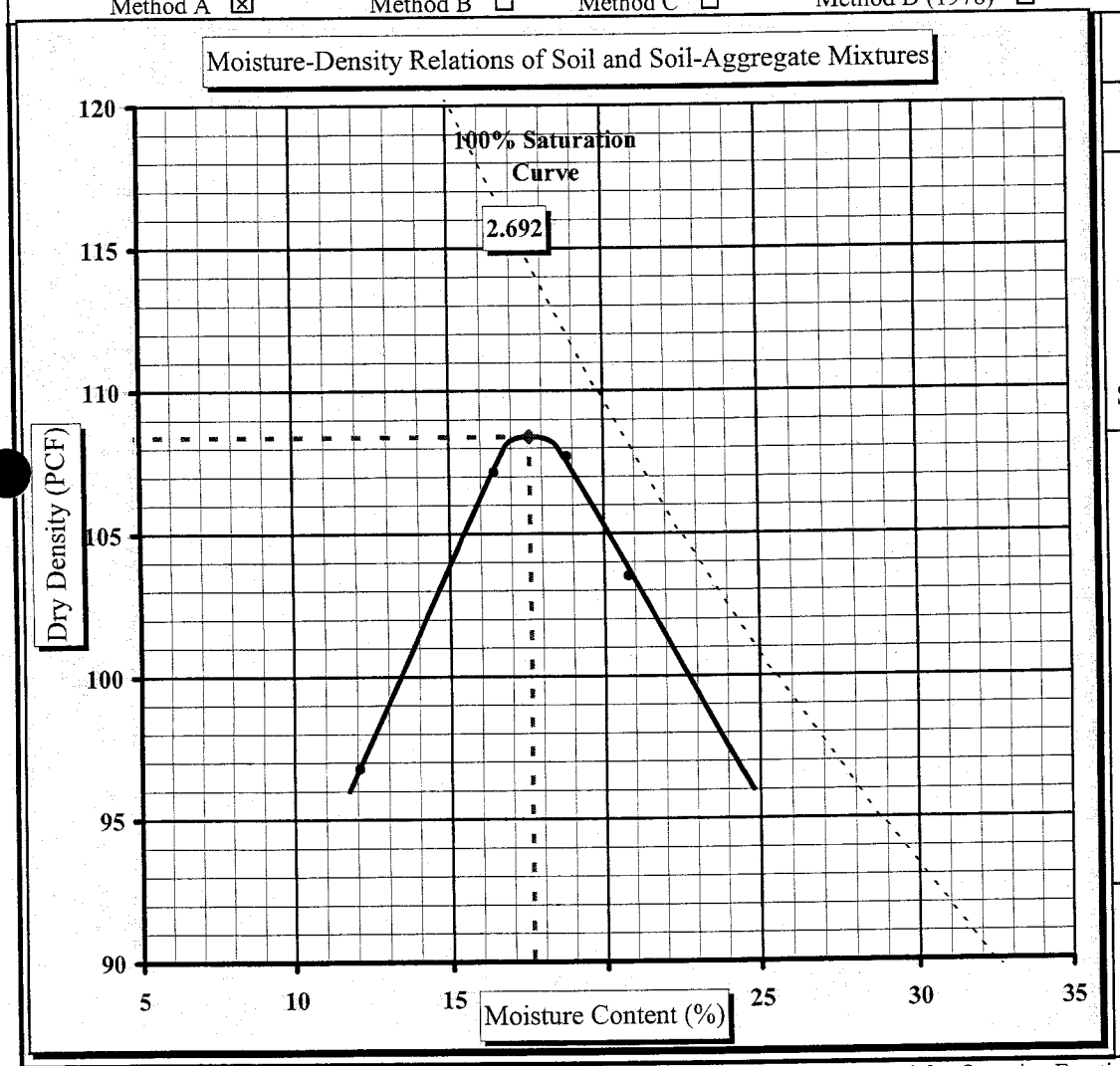

Soil Properties	
Natural Moisture Content	27.6%
Liquid Limit:	47
Plastic Limit:	26
Plastic Index:	21
Specific Gravity:	2.716

% Passing

Oversize Fraction
Bulk Sp. Gravity
% Moisture
Oversize Fraction

Moisture-Density Curve Displayed: Fine Fraction ☒ Corrected for Oversize Fraction (ASTM D 4718) ☐
Sieve Size used to separate the Oversize Fraction: #4 Sieve ☒ 3/8 inch Sieve ☐ 3/4 inch Sieve ☐
Mechanical Hammer ☐ Manual Hammer ☒ Moist Preparation ☒ Dry Preparation ☐

References: ASTM D 698: Laboratory Compaction Characteristics of Soil Using Standard Effort
ASTM D 4318: Liquid Limit, Plastic Limit, & Plastic Index of
ASTM D 422: Particle Size Analysis of Soils
ASTM D 854: Specific Gravity of Soils
ASTM D 2487: Classification of Soils for Engineering Purposes (Unified Soil Classification System)
ASTM D 2216: Laboratory Determination of Water (Moisture) Content of Soil and Rock by Mass

Technical Responsibility: Mal Krajan Quality System Coordinator

S&ME

Specific Gravity of Soils

ASTM D 854

Project #: **1264-02-576**
Project Name: **Duke Power - Belows Creek Landfill**
Client Name: Duke Energy Corp.
Client Address: 526 South Church Street, Chartlotte, NC 28202

Report Date: 1/8/03
Test Date(s) 1/2 1/8/03

Boring No. BC-11 Sample No. Bag-1 Sample Date: NA
Location: Scrubber Waste Landfill Offset: Depth (ft): 0.0 -10.0
Sample Description: Light Red Silty Sandy CLAY with a trace of Gravel (CL)
Percent of Soil Passing the #4 Sieve: 1 Material Excluded: Plus # 4 Material (%)
LL = PL = PI =

	Pychnometer #	**104**	**Balance ID#:** **01001**	Radability:	**.01 gram**
V_p	Pychnometer Volume (V_p)	**499.58 ml.**		Calibration Date:	**9/17/02**
PM	Pychnometer Mass	**182.12 g.**	**Balance Verification**		
M_p	Ave. Pychnometer Mass (Mp)	**182.12 g.**		Mass	**500 gram**
[PM-M_p]	Verify Pychnometer Mass	**g.**		Mass Determination	**500.00**

If [PM-M_p] is greater than .06 grams recalibrate the dry mass of the pychnometer

Method A: Moist Specimens ☒ Method B: Oven-dried Specimens ☐

Method A: Moist Specimens

Initial Moisture Content		Tare #:	11
A	Tare Weight		9.43
B	Wet Wt + Tare Wt		65.03
C	Dry Wt. + Tare Wt.		52.99
D	Water Weight	B-C	12.04
E	Dry Weight	C-A	43.56
F	**Moisture Content**	**100*D/E**	**27.6%**

Target Dry Mass (see Table 1 ASTM D854)	Low Limit	High Limit
	90.00	110.00
Target Wet Mass	**114.88**	**140.40**

Note: Deviation

Wet Mass of test specimen _____ grams

Initial Dry Mass of test specimen _____ grams

Method B: Oven-dried Specimens
Note: Deviation

$M_{psw;t}$ Mass of the Pychnometer, soil, and water **705.83** grams

Mass of Dry Soil (grams)			
		Tare #	E
A	Tare Weight		171.11
C	Dry Wt. + Tare Wt.		210.75
M_s	Dry Weight	C-A	**39.64**

T_t	Test Temperature T_t	**18.9 °C**
K	Temperature Coefficient at T_t	**1.00022**
K	Temperature Coefficient at 23°C	**0.99933**
$p_{w;t}$	Density of Water at T_t	**0.99843** g./ml.
	See Table 2 ASTM D 854	

$M_{pw;t}$	Mass of the Pychnometer and water at T_t	$M_{pw;t} = M_p + (V_p \times p_{w;t})$	**680.92** grams
G_t	Specific Gravity of tSoil Solids at the T_t	$G_t = M_s / (M_{pw;t} - (M_{psw;t} - M_s))$	**2.692**
G	Specific Gravity of Soil Solids at the 20°C	$G = K \times G_t$	**2.692**

Soils containing plus #4 material tested per ASTM C 127:
Note: Deviation

R % of Soil retained on the #4 sieve _____
P % of Soil passing the #4 sieve **100.0%**

G_{+4} Apparent Specific Gravity of plus #4 material at the 23°C per ASTM C127 _____
Apparent Specific Gravity of plus #4 material corrected to 20°C _____

G_{total} The Average total sample Specific Gravity

$$G_{total} = \frac{1}{\frac{R}{100-G_{+4}} + \frac{P}{100-G}} = 2.692$$

References: ASTM D854 Specific Gravity of Soil Solids by Water Pychnometer
ASTM D 2216: Laboratory Determination of Water (Moisture) Content of Soil and Rock by Mass
ASTM C 127: Specific Gravity and Absorption of Coarse Aggregates

Technician Name / Certification #: Tom Savanapridi
Technical Responsibility / Position: Mal Krajan Laboratory Supervisor

Particle Size Analysis of Soils

ASTM D 422

S&ME

S&ME Project #: **1264-02-576**
Project Name: **Duke Power - Belews Co. Landfill**
Client Name: Duke Energy Corp.
Client Address: 526 S. Church St.

Report Date: January 9, 2003
Test Date(s): 37623

Boring #:	BC-11	Sample #:	Bag-1	Sample Date:	not reported
Location:	Scrubber Waste	Offset:		Depth (ft):	0-10

Sample Description: Light Red Silty Sandy CLAY with a trace of Gravel (CL)

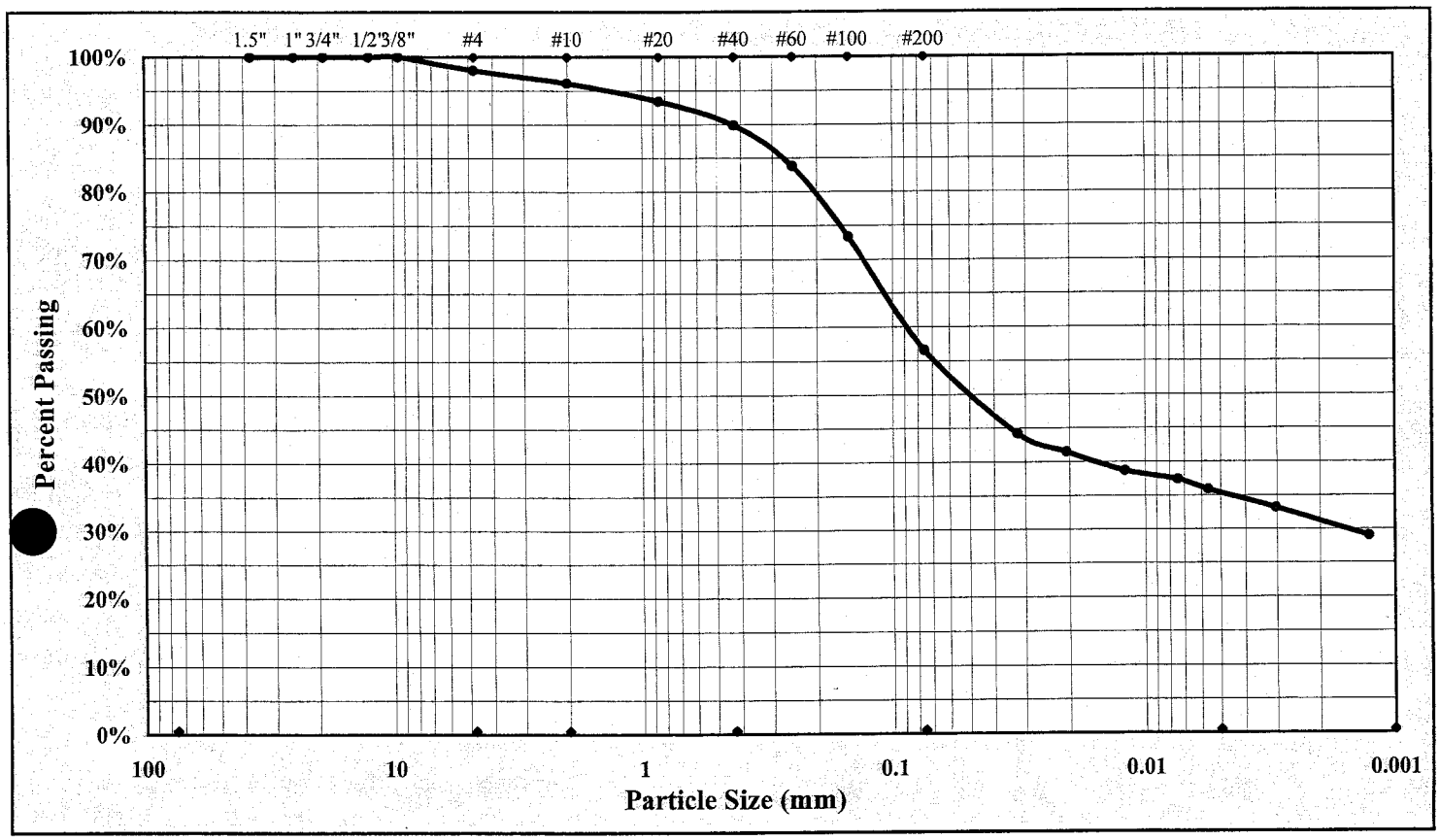

Cobbles	< 300 mm (12") and > 75 mm (3")	Fine Sand	< 0.425 mm and > 0.075 mm (#200)
Gravel	< 75 mm and > 4.75 mm (#4)	Silt	< 0.075 and > 0.005 mm
Coarse Sand	< 4.75 mm and >2.00 mm (#10)	Clay	< 0.005 mm
Medium Sand	< 2.00 mm and > 0.425 mm (#40)	Colloids	< 0.001 mm

Moisture Content	19.4%	Gravel	2.0%	Liquid Limit	47
Silt & Clay (% Passing #200)	56.6%	Sand	41.4%	Plastic Limit	26
Maximum Particle Size	#4	Silt		Plastic Index	21
Specific Gravity	2.716	Clay		Colloids	29.0%

Description of Sand & Gravel Particles: Rounded ☐ Angular ☐ Hard & Durable ☐ Soft ☐ Weathered & Friable ☐

ASTM D 422: Particle Size Analysis of Soils
Dispersing Agent: Sodium Hexametaphosphate: 40 g./ Liter
Mechanical Stirring Apparatus (A) Length of Dispersion Period: 1 min.

References: ASTM D 854: Specific Gravity of Soils
ASTM D 421: Dry Preparation of Soil Samples
ASTM D 2216: Laboratory Determination of Water (Moisture) Content of Soil and Rock by Mass
ASTM D 4318: Liquid Limit, Plastic Limit, & Plastic Index of Soils
ASTM D 2487: Classification of Soils for Engineering Purposes (Unified Soil Classification System)

Technical Responsibility / Position: Mal Krajan Laboratory Supervisor

Liquid Limit, Plastic Limit, and Plastic Index

S&ME

Project #: 1264-02-576 | Report Date: January 7, 2002
Project Name: Duke Power - Belews Co. Landfill | Test Date(s): January 2, 2002
Client Name: Duke Energy Corp.
Client Address: 526 S. Church St.
Boring #: BC-11 | Sample #: Bag-1 | Sample Date: not reported
Location: Scrubber Waste Landfill | Offset: | Depth (ft): 0-10
Sample Description: Light Red Silty Sandy CLAY with a trace of Gravel (CL)

Pan #		Liquid Limit						Plastic Limit		
	Test #	1	2	3	4	5	6	1	2	3
	Tare #	14	M-10	A-6				AB	8AM	
A	Tare Weight	7.92	8.16	8.15				6.04	6.22	
B	Wet Soil Weight + A	22.00	18.44	18.71				12.39	15.48	
C	Dry Soil Weight + A	17.56	15.17	15.28				11.10	13.53	
D	Water Weight (B-C)	4.44	3.27	3.43				1.29	1.95	
E	Dry Soil Weight (C-A)	9.64	7.01	7.13				5.06	7.31	
F	% Moisture Content (D/E)*100	46.1	46.6	48.1				25.5	26.7	
N	# OF DROPS	31	27	21						
LL	LL = F * FACTOR									
Ave.	Average							26.1		

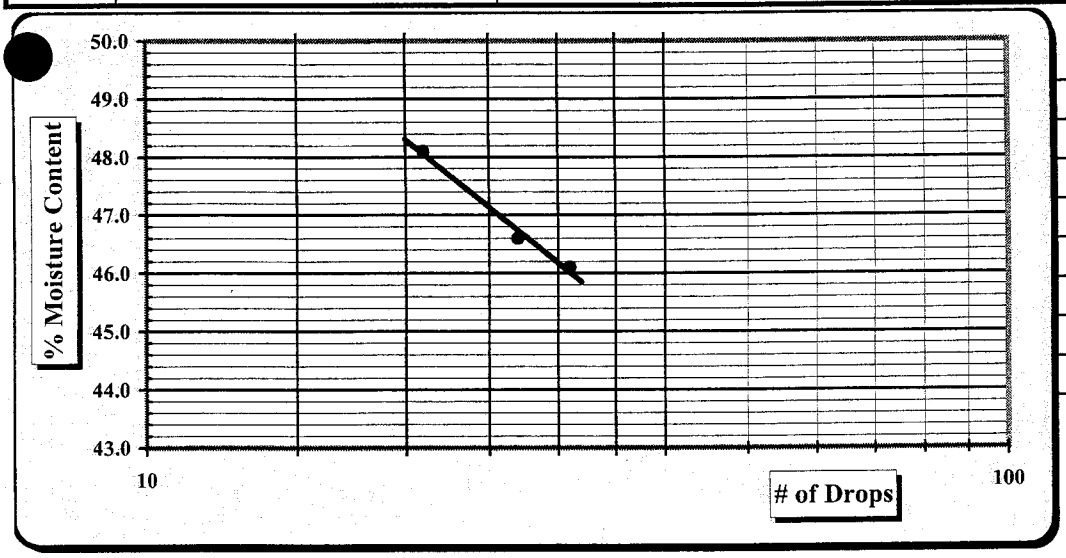

One Point Liquid Limit			
N	Factor	N	Factor
20	0.974	26	1.005
21	0.979	27	1.009
22	0.985	28	1.014
23	0.990	29	1.018
24	0.995	30	1.022
25	1.000		

Notes: Estimate the % Retained on the #40 Sieve

Special Sampling Methods:

Sample Preparation:	Wet Preparation ☐	Dry Preparation ☐	Air Dried ☒	NP, Non-Plastic	☐
Liquid limit Test:	Multipoint Method ☒	One-point Method ☐		Liquid Limit	47
Classification:	ASTM D 2487 ☒	AASHTO M 145 ☐		Plastic Limit	26
Liquid limit Test:	ASTM D 4318 ☒	AASHTO T 89 ☐		Plastic Index	21
Plastic limit Test:	ASTM D 4318 ☒	AASHTO T 90 ☐		Group Symbol	CL

Technician Name / Certification #: Tom Savanpridi
Technical Responsibility / Position: Mal Krajan — Laboratory Supervisor

S&ME

Hydraulic Conductivity of Saturated Porous Materials Using a Flexible Wall Permeameter (Method "C")

Project #: 1264-02-576 | Test Date(s): 01/02/03 - 01/08/03
Project Name: Duke Power - Belews County Landfill | Report Date: 01/09/03
Client Name: Duke Energy Corp.
Client Address: 526 South Church Street
Boring #: BC-11 | Sample #: Bag-1 | Depth/Elevation: 0-10' | Sample Date: not reported
Location: Scrubber Waste | Offset: | Sample Description: Light Red Silty Sandy CLAY with a trace of Gravel (CL)
Liquid Limit: 47 | Specific Gravity: 2.716 | Sample Type: Lab-compacted | Sampled By: Sam Watts
Plastic Limit: 26 | Plasticity Index: 21 | Percent Passing #200: 56.6 | Maximum Particle Size:

Initial Sample Conditions				Final Sample Conditions			
Length (cm):	7.40	Wet Density (PCF):	124.2	Length (cm):	7.45	Wet Density (PCF):	126.9
Diameter (cm):	7.33	Dry Density (PCF):	103.1	Diameter (cm):	7.38	Dry Density (PCF):	101.0
Area (cm^2)	42.20	Percent Saturation:	86.3	Area (cm^2)	42.77	Percent Saturation:	100.0
Volume (cm^3)	312.28			Volume (cm^3)	318.61	B-value:	0.95
Wet weight (grams)	621.2	Void Ratio:	0.645	Wet weight (grams)	648.0	Void Ratio:	0.679
Dry Weight (grams)	515.5	Porosity:	0.392	Dry Weight (grams)	515.5	Porosity:	0.404
Percent Moisture:	20.5			Percent Moisture:	25.7		
Test Parameters:	Effective Consolidation Stress (psi):		2.0	Permeant Liquid Used:		Deaired Demineralized water	
Burette Area (cm^2):	0.196	Cell Pressure (psi):	92.0	Back Pressure (psi):	90.0	Pore Pressure (psi)	90.0

Time (24-hr)			Temperature (°C)				Measurements						Ratio	Grad-ient	K-Value (cm/sec)	
Start	End	Time (sec)	Initial	Final	Ave.	Factor	$h_{out}1$	$h_{in}1$	$h_{out}2$	$h_{in}2$	h1	h2			Uncorrected K-Value	Corrected K-Value
9:34	10:27	3180	21.4	21.4	21.4	0.9669	9.16	2.63	9.05	2.74	33.3	32.2	1.00	4.32	1.80E-07	1.74E-07
10:27	11:41	4440	21.4	21.4	21.4	0.9669	9.05	2.74	8.92	2.89	32.2	30.8	0.87	4.13	1.71E-07	1.65E-07
11:41	12:59	4680	21.4	21.3	21.4	0.9669	8.92	2.89	8.79	3.04	30.8	29.3	0.87	3.93	1.82E-07	1.76E-07
12:59	14:08	4140	21.3	21.3	21.3	0.9669	8.79	3.04	8.68	3.16	29.3	28.2	0.92	3.79	1.58E-07	1.53E-07
												Averages:	*0.92*	*4.04*	*1.73E-07*	*1.67E-07*

Notes:

Sample was compacted to 95.3% @ 2.7% wet of optimum moisture content.

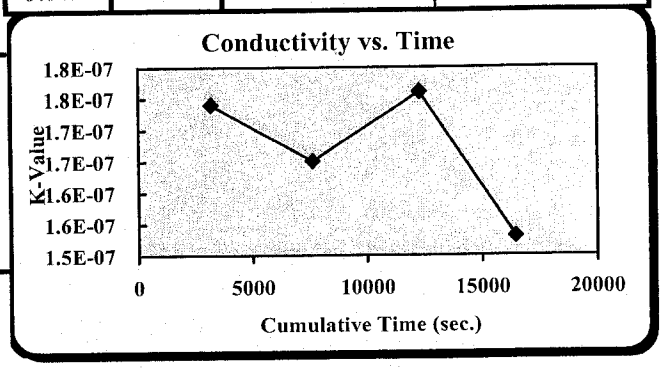

References:
ASTM D 5084: Measurement of Hydraulic Conductivity of Saturated Porous Materials Using a Flexible Wall Permeameter
ASTM D2216: Laboratory Determination of Water Content of Soils
ASTM D 4318: Liquid Limit, Plastic Limit, & Plastic Index of Soil
ASTM D 2487: Classification of Soils for Engineering Purposes (Unified Soil Classification System)
ASTM D 854: Specific Gravity of Soils
ASTM D 422: Particle Size Analysis of Soils

Technician / Certification #: Mal Krajan | Certification #:
Technical Responsibility: Mal Krajan | Position: Laboratory Manager

S&ME

Moisture - Density Relationship

Test Date(s): 1/2 -1/4/03
Report Date: January 5, 2003

S&ME Project #: 1264-02-576
Project Name: Duke Power - Belows Creek Landfill
Client Name: Duke Energy Corp.
Client Address: 526 South Church Street, Chartlotte, NC 28202
Boring #: BC-12 Sample #: Bag-1 Sample Date: NA
Location: Scrubber Waste Landfill Offset: Depth (ft): 5.0 - 10.0
Sample Description: Brown Fine Sandy Clayey SILT (ML)

Sieve Size	% Passing

Liquid Limit: 36 Specific Gravity: 2.668
Plastic Limit: 29 Plastic Index: 6

Natural Moisture Content (Total Sample): 14.5%
Moisture Content of the Oversize Fraction:

NOTES:

MDD: 105.0 **Opt. MC %: 18.1**

Water Content

Water Content requires GP 2 Balance (0.1 gram Readability).

ASTM D2216 ☒ AASHTO T265 ☐ ASTM D4959 ☐ ASTM D4643 ☐

	Sample #:	1	2		4		
	Water Added:	150	100	50			
	Tare #:	a	b	c	d		
A. Tare Weight	A.						
B. Wet Wt + Tare Wt	B.	500	500	500	500		
C. Dry Wt. + Tare Wt.	C.	415.5	421.2	429.6	450		
D. Water Weight	B-C	84.5	78.8	70.4	50		
E. Dry Weight	C-A	415.5	421.2	429.6	450		
F. Moisture Content	100*D/E	**20.3%**	**18.7%**	**16.4%**	**11.1%**		

Compaction Data

The Compaction Test requires a GP 5 Balance for ASTM (1 gram or .0022 Lb. readability).

G. Wt of Soil + Mold	G.	13.270	13.308	13.208	12.892		
H. Wt. of Mold	H.	9.175	9.175	9.175	9.175		
I. Wt. of Soil (g. or lbs.)	G-H	4.095	4.133	4.033	3.717		
J. Wt of Soil (Lbs.)	I/453.6 or I	4.095	4.133	4.033	3.717		
K. Mold Volume Factor	K.	30.03	30.03	30.03	30.03		
L. Wet Density	J*K	123.0	124.1	121.1	111.6		
M. Dry Density	L/(1+F)	**102.2**	**104.6**	**104.1**	**100.5**		

ASTM D558 ☐ ASTM D 698 ☒ ASTM D1557 ☐ AASHTO T99 ☐ AASHTO T180 ☐
Method A ☒ Method B ☐ Method C ☐ Method D (ASTM 1978) ☐ AASHTO Method D ☐

Moisture-Density Relation of: Fine Fraction ☒ Corrected for Coarse Fraction (ASTM D 4718) ☐
Sieve Size used to separate the Oversize Fraction: #4 Sieve ☒ 3/8 inch Sieve ☐ 3/4 inch Sieve ☐

Mechanical Hammer ☐ Manual Hammer ☒ Moist Preparation ☒ Dry Preparation ☐

Soil Plasticity: ASTM D 4318 ☒ AASHTO T 89 ☐ AASHTO T 90 ☐
Sieve Analysis / Particle Size Analysis: ASTM C136 ☐ AASHTO T 27 ☐ ASTM D 422 ☒ AASHTO T 88 ☐
Specific Gravity of Soil: ASTM D 854 ☒ AASHTO T 100 ☐
Bulk Gravity of Oversize Fraction: ASTM C 127 ☐ AASHTO T 85 ☐
Soil Classification: ASTM D 2487 ☒ ASTM D 2488 ☐ AASHTO M 145 ☐

Technician Name / Certification #: Chi Lam
Technical Responsibility: Mal Krajan Quality System Coordinator

Moisture - Density Report

S&ME

S&ME Project #: **1264-02-576**
Project Name: **Duke Power - Belows Creek Landfill**
Client Name: Duke Energy Corp.
Client Address: 526 South Church Street, Chartlotte, NC 28202

Report Date: January 5, 2003
Test Date(s): 1/2 -1/4/03

Boring #: BC-12 Sample #: Bag-1 Sample Date: NA
Location: Scrubber Waste Landfill Offset: Depth (ft): 5.0 - 10.0
Sample Description: Brown Fine Sandy Clayey SILT (ML)

Maximum Dry Density 105.0 PCF. **Optimum Moisture Content 18.1 %**

ASTM D558 ☐ ASTM D 698 ☒ ASTM D1557 ☐ AASHTO T99 ☐ AASHTO T180 ☐
Method A ☒ Method B ☐ Method C ☐ Method D (1978) ☐ AASHTO Method D ☐

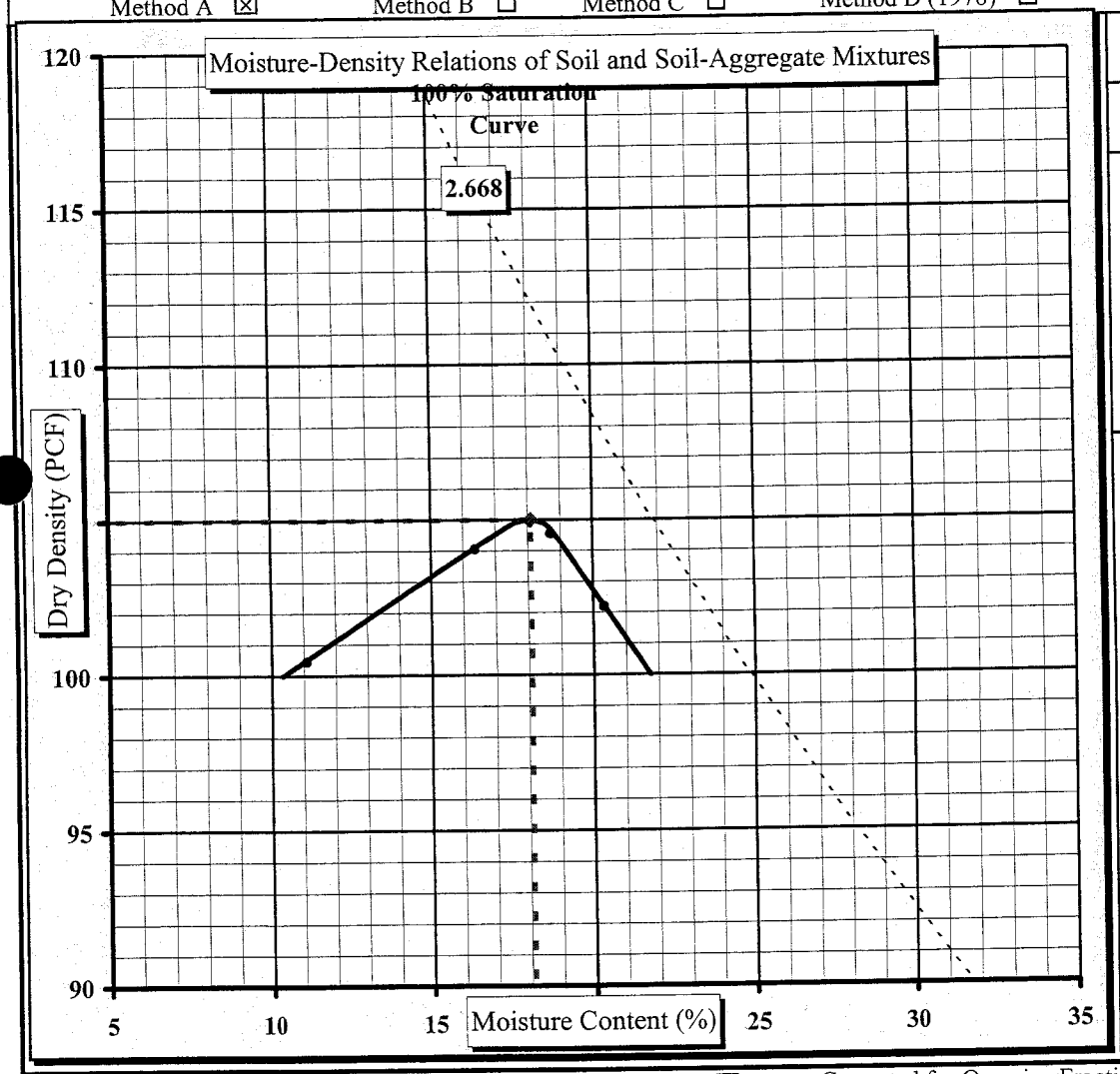

Soil Properties	
Natural Moisture Content	14.5%
Liquid Limit:	36
Plastic Limit:	29
Plastic Index:	6
Specific Gravity:	2.668

% Passing

Oversize Fraction
Bulk Sp. Gravity
% Moisture
Oversize Fraction

Moisture-Density Curve Displayed: Fine Fraction ☒ Corrected for Oversize Fraction (ASTM D 4718) ☐
Sieve Size used to separate the Oversize Fraction: #4 Sieve ☒ 3/8 inch Sieve ☐ 3/4 inch Sieve ☐
Mechanical Hammer ☐ Manual Hammer ☒ Moist Preparation ☒ Dry Preparation ☐

References: ASTM D 698: Laboratory Compaction Characteristics of Soil Using Standard Effort
ASTM D 4318: Liquid Limit, Plastic Limit, & Plastic Index of
ASTM D 422: Particle Size Analysis of Soils
ASTM D 854: Specific Gravity of Soils
ASTM D 2487: Classification of Soils for Engineering Purposes (Unified Soil Classification System)
ASTM D 2216: Laboratory Determination of Water (Moisture) Content of Soil and Rock by Mass

Technical Responsibility: Mal Krajan Quality System Coordinator

S&ME

Specific Gravity of Soils

ASTM D 854

Project #:	1264-02-576	Report Date:	1/8/03
Project Name:	Duke Power - Belows Creek Landfill	Test Date(s)	1/2 1/8/03
Client Name:	Duke Energy Corp.		
Client Address:	526 South Church Street, Chartlotte, NC 28202		

Boring No.	BC-12	Sample No.	Bag-1	Sample Date:	NA
Location:	Scrubber Waste Landfill	Offset:		Depth (ft):	5.0 - 10.0

Sample Description: Brown Fine Sandy Clayey SILT (ML)

Percent of Soil Passing the #4 Sieve: Material Excluded: Plus # 4 Material (%)

LL = PL = PI =

	Pychnometer #	104	Balance ID#: 01001	Radability:	.01 gram
V_p	Pychnometer Volume (V_p)	499.58 ml.		Calibration Date:	9/17/02
PM	Pychnometer Mass	181.98 g.	Balance Verification		
M_p	Ave. Pychnometer Mass (Mp)	181.98 g.		Mass	500 gram
[PM-M_p]	Verify Pychnometer Mass	g.		Mass Determination	500.00

If [PM-M_p] is greater than .06 grams recalibrate the dry mass of the pychnometer

Method A: Moist Specimens ☒ Method B: Oven-dried Specimens ☐

Method A: Moist Specimens

	Initial Moisture Content	Tare #:	
A	Tare Weight		
B	Wet Wt + Tare Wt		
C	Dry Wt. + Tare Wt.		
D	Water Weight	B-C	
E	Dry Weight	C-A	
F	Moisture Content	100*D/E	

Target Dry Mass (see Table 1 ASTM D854)	Low Limit	High Limit
	90.00	110.00
Target Wet Mass		

Note: Deviation

Wet Mass of test specimen _____ grams

Initial Dry Mass of test specimen _____ grams

Method B: Oven-dried Specimens

Note: Deviation

$M_{psw;t}$ Mass of the Pychnometer, soil, and water 711.65 grams

	Mass of Dry Soil (grams)		
		Tare #	79
A	Tare Weight		177.04
C	Dry Wt. + Tare Wt.		226.65
M_s	Dry Weight	C-A	49.61

T_t	Test Temperature T_t	20.3 °C
K	Temperature Coefficient at T_t	0.99994
K	Temperature Coefficient at 23°C	0.99933
$p_{w;t}$	Density of Water at T_t	0.99814 g./ml.
	See Table 2 ASTM D 854	

$M_{pw;t}$	Mass of the Pychnometer and water at T_t	$M_{pw;t} = M_p + (V_p \times p_{w;t})$	680.63 grams
G_t	Specific Gravity of tSoil Solids at the T_t	$G_t = M_s / (M_{pw;t} - (M_{psw;t} - M_s))$	2.669
G	Specific Gravity of Soil Solids at the 20°C	$G = K \times G_t$	2.668

Soils containing plus #4 material tested per ASTM C 127:

Note: Deviation

R	% of Soil retained on the #4 sieve	
P	% of Soil passing the #4 sieve	100.0%

G_{+4} Apparent Specific Gravity of plus #4 material at the 23°C per ASTM C127 _____

Apparent Specific Gravity of plus #4 material corrected to 20°C _____

G_{total} The Average total sample Specific Gravity

$$G_{total} = \frac{1}{\frac{R}{100-G_{+4}} + \frac{P}{100-G}} = 2.668$$

References: ASTM D854 Specific Gravity of Soil Solids by Water Pychnometer

ASTM D 2216: Laboratory Determination of Water (Moisture) Content of Soil and Rock by Mass

ASTM C 127: Specific Gravity and Absorption of Coarse Aggregates

Technician Name / Certification #: Tom Savanapridi

Technical Responsibility / Position: Mal Krajan Quality System Coordinator

Particle Size Analysis of Soils

S&ME

ASTM D 422

Project #: 1264-02-576 | Test Date(s): 1/15/03-1/21/03

Project Name: Duke Power-Belews Creek Landfill | Report Date: January 21, 2003

Client Name: Duke Energy Corp.

Client Address: 526 South Chuch Street, Charlotte, NC 28202

Boring #: BC-12 | Sample #: Bag -1 | Sample Date: NA

Location: Scrubbler Waste Landfill | Offset: | Depth (ft): 5.0 - 10.0

Sample Description: Brown Fine Sandy Clayey SILT (ML)

% Moisture Content: 14.5% | Cu = D_{60}/D_{10}: | Cc = $(D_{30})^2/(D_{10} \times D_{60})$:

Liquid Limit: 35 | Plastic Limit: 29 | Plastic Index: 6 | Specific Gravity: 2.668

Particle Size Analysis / Without Hydrometer Analysis				Moisture Content	Natural
				Tare #	S-7
	Tare Number	S-7	A	Tare Weight	7.94
A	Tare Weight	7.94	B	Wet Weight + Tare Wt.	80.08
B	Total Sample Dry Wt. + Tare Wt.	70.92	C	Dry Weight + Tare Wt.	70.92
C	Total Sample Dry Weight (B-A)	62.98	D	Water Wt. (B-C)	9.16
D	Total Sample Wt. After #200 Wash	25.58	E	Dry Wt.(C-A)	62.98
E	Percent Passing #200 (1-D/C)x100	59.4%		Moisture Content (100 x D/E) (%)	14.5%

Sieve Size (mm)	Sieve Size	Retained Weight	Percent Retained	**Percent Passing Total Sample**
37.50	1.5"	0.0	0.0%	**100.0%**
25.00	1.0"	0.00	0.0%	**100.0%**
19.00	3/4"	0.00	0.0%	**100.0%**
12.50	1/2"	0.00	0.0%	**100.0%**
9.50	3/8"	0.00	0.0%	**100.0%**
4.75	#4	0.25	0.4%	**99.6%**
2.00	#10	1.61	2.6%	**97.4%**
0.85	#20	4.05	6.4%	**93.6%**
0.43	#40	7.06	11.2%	**88.8%**
0.25	#60	10.71	17.0%	**83.0%**
0.15	#100	16.08	25.5%	**74.5%**
0.075	#200	24.90	39.5%	**60.5%**

Notes:	Maximum Particle Size:	**3/8"**	Gravel	< 75 mm and > 4.75 mm (#4)	**0.4%**
	D10		Coarse Sand	< 4.75 mm and >2.00 mm (#10)	**2.2%**
	D30		Medium Sand	< 2.00 mm and > 0.425 mm (#40)	**8.7%**
	D/60		Fine Sand	< 0.425 mm and > 0.075 mm (#200)	**28.3%**
			% Silt and Clay	< 0.075 mm	**60.5%**
			Description of Sand & Gravel	Rounded ☐	Angular ☐
			Hard & Durable ☐	Soft ☐	Weathered & Friable ☒

ASTM D 422: Particle Size Analysis of Soils *Hydrometer portion of test method not utilized.*

ASTM D 421: Dry Preparation of Soil Samples

ASTM D 2216: Laboratory Determination of Water (Moisture) Content of Soil and Rock by Mass

ASTM D 4318: Liquid Limit, Plastic Limit, & Plastic Index of Soils

ASTM D 2487: Classification of Soils for Engineering Purposes (Unified Soil Classification System)

ASTM D 854: Specific Gravity of Soils

Technician / Certification #: Tom S.

Technical Responsibility: Mal Krajan | Position: Quality System Coordinator

Particle Size Analysis of Soils

ASTM D 422

S&ME

S&ME Project #: **1264-02-576**
Project Name: **Duke Power-Belews Creek Landfill**
Client Name: Duke Energy Corp.
Client Address: 526 South Chuch Street, Charlotte, NC 28202

Report Date: January 21, 2003
Test Date(s): 1/15/03-1/21/03

Boring #:	BC-12	Sample #:	Bag -1	Sample Date:	NA
Location:	Scrubbler Waste	Offset:		Depth (ft):	5.0 - 10.0
Sample Description:	Brown Fine Sandy Clayey SILT (ML)				

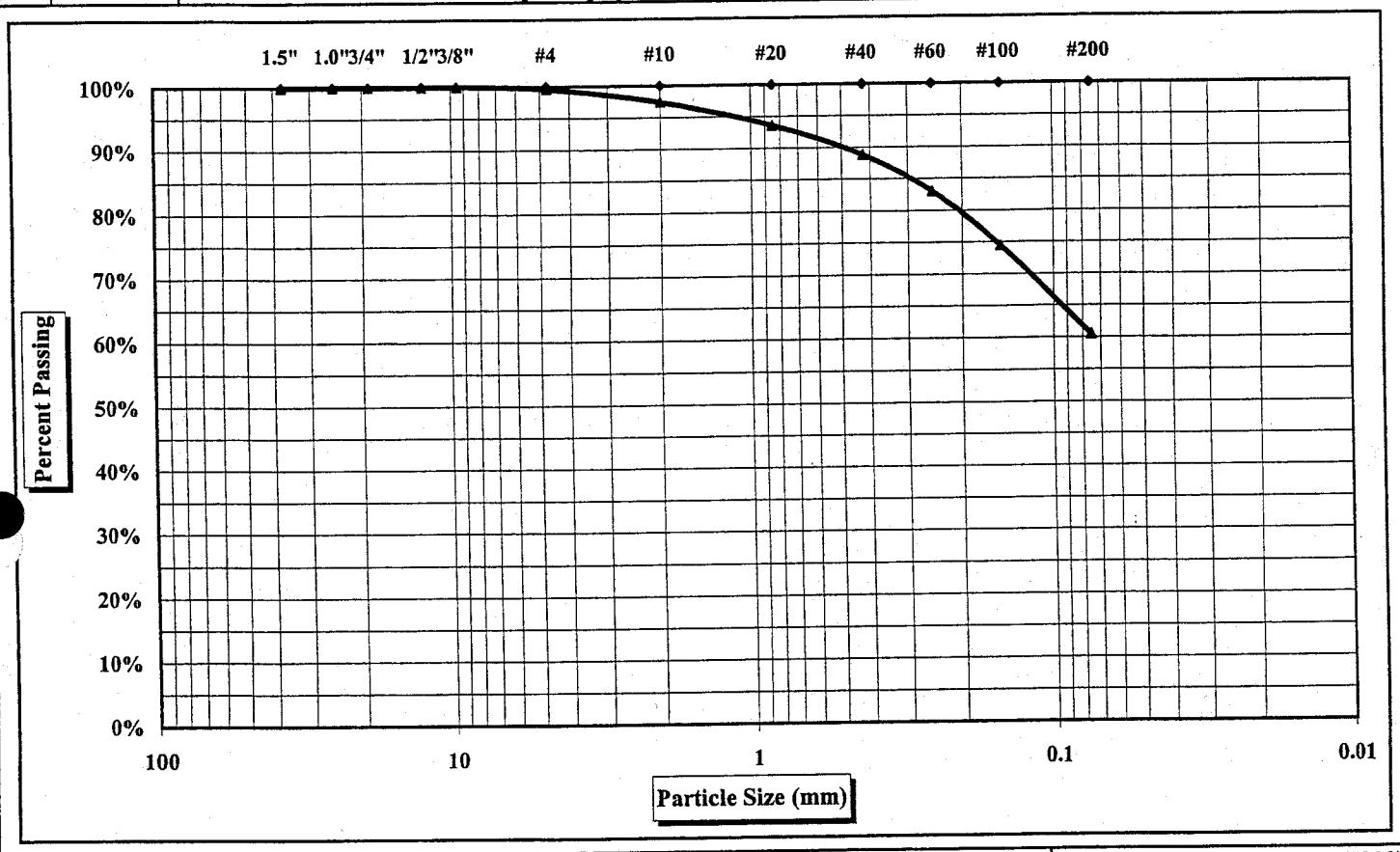

Cobbles	< 300 mm (12") and > 75 mm (3")	Fine Sand	< 0.425 mm and > 0.075 mm (#200)
Gravel	< 75 mm and > 4.75 mm (#4)	Silt	< 0.075 and > 0.005 mm
Coarse Sand	< 4.75 mm and >2.00 mm (#10)	Clay	< 0.005 mm
Medium Sand	< 2.00 mm and > 0.425 mm (#40)	Colloids	< 0.001 mm

Moisture Content	14.5%	Gravel	0%	Liquid Limit	35
Silt & Clay (% Passing #200)	60.5%	Coarse Sand	2%	Plastic Limit	29
Maximum Particle Size	3/8"	Medium Sand	9%	Plastic Index	6
Specific Gravity	2.668	Fine Sand	28%		

Description of Sand & Gravel Particles:

Rounded ☐ Angular ☐ Hard & Durable ☐ Soft ☐ Weathered & Friable ☒

References: ASTM D 422: Particle Size Analysis of Soils
ASTM D 421: Dry Preparation of Soil Samples
ASTM D 2216: Laboratory Determination of Water (Moisture) Content of Soil and Rock by Mass
ASTM D 4318: Liquid Limit, Plastic Limit, & Plastic Index of Soils
ASTM D 2487: Classification of Soils for Engineering Purposes (Unified Soil Classification System)
ASTM D 854: Specific Gravity of Soils

Technical Responsibility: Mal Krajan M Krajan Quality System Coordinator

Liquid Limit, Plastic Limit, and Plastic Index

S&ME

Project #: 1264-02-576 | Report Date: January 21, 2003
Project Name: Duke Power-Belews Creek Landfill | Test Date(s): 1/15/03-1/21/03
Client Name: Duke Energy Corp.
Client Address: 526 South Chuch Street, Charlotte, NC 28202
Boring #: BC-12 | Sample #: Bag -1 | Sample Date: NA
Location: Scrubbler Waste | Offset: | Depth (ft): 5.0 - 10.0
Sample Description: Brown Fine Sandy Clayey SILT (ML)

Pan #		Liquid Limit						Plastic Limit		
	Test #	1	2	3	4	5	6	1	2	3
	Tare #	6	53	41				15	32	
A	Tare Weight	8.36	8.20	8.22				6.47	6.16	
B	Wet Soil Weight + A	26.78	28.82	26.09				15.36	15.84	
C	Dry Soil Weight + A	21.74	23.43	21.47				13.38	13.64	
D	Water Weight (B-C)	5.04	5.39	4.62				1.98	2.20	
E	Dry Soil Weight (C-A)	13.38	15.23	13.25				6.91	7.48	
F	% Moisture Content (D/E)*100	37.7	35.4	34.9				28.7	29.4	
N	# OF DROPS	17	25	28						
LL	LL = F * FACTOR									
Ave.	Average								29.0	

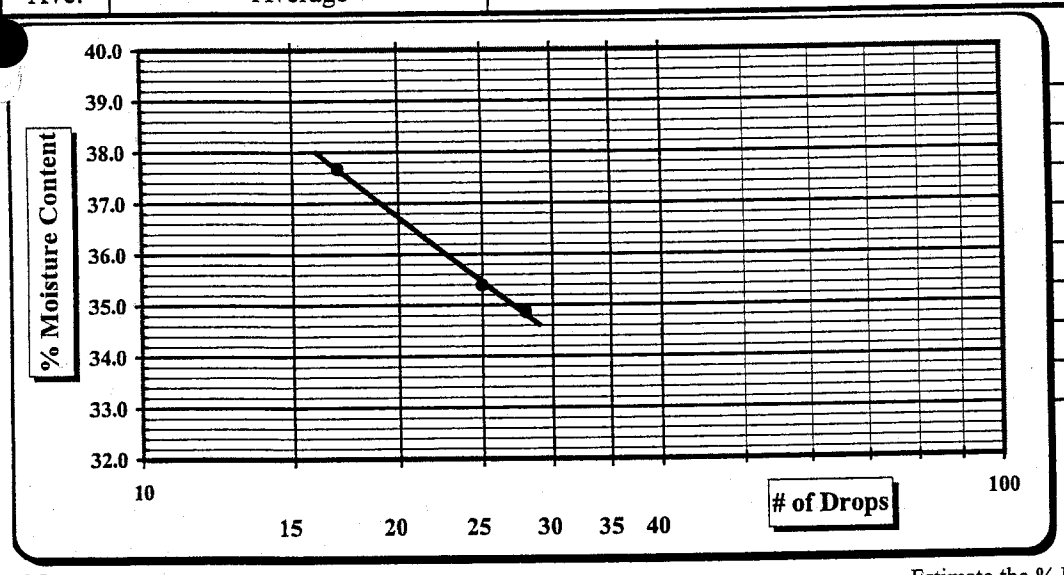

One Point Liquid Limit			
N	Factor	N	Factor
20	0.974	26	1.005
21	0.979	27	1.009
22	0.985	28	1.014
23	0.990	29	1.018
24	0.995	30	1.022
25	1.000		

Notes: Estimate the % Retained on the #40 Sieve

Special Sampling Methods:

Sample Preparation:	Wet Preparation ☐	Dry Preparation ☐	Air Dried ☒	NP, Non-Plastic	☐
Liquid limit Test:	Multipoint Method ☒	One-point Method ☐		Liquid Limit	35
Classification:	ASTM D 2487 ☒	AASHTO M 145 ☐		Plastic Limit	29
Liquid limit Test:	ASTM D 4318 ☒	AASHTO T 89 ☐		Plastic Index	6
Plastic limit Test:	ASTM D 4318 ☒	AASHTO T 90 ☐		Group Symbol	ML

Technician Name / Certification #: Tom Savanpridi
Technical Responsibility / Position: Mal Krajan — Quality System Coordinator

S&ME

Hydraulic Conductivity of Saturated Porous Materials Using a Flexible Wall Permeameter (Method "C")

Test Date(s): 1/15/03 - 01/25/03
Report Date: 01/26/03

Project #: 1264-02-576
Project Name: Duke Power - Belews Creek Landfill
Client Name: Duke Energy Corp.
Client Address:
Boring #: BC-12 Sample #: Bag-1 Depth/Elevation: 5-10' Sample Date: NA
Location: Scrubber Waste Offset: Sample Description: Brown Fine Sandy Clayey SILT (ML)
Liquid Limit: 35 Specific Gravity: 2.668 Sample Type: Lab-compacted Sampled By: Sam Watts
Plastic Limit: 29 Plastic Index: 6 Percent Passing #200: 60.5 Maximum Particle Size:

Initial Sample Conditions				Final Sample Conditions			
Length (cm):	7.559	Wet Density (PCF):	120.5	Length (cm):	7.559	Wet Density (PCF):	125.6
Diameter (cm):	7.315	Dry Density (PCF):	99.6	Diameter (cm):	7.315	Dry Density (PCF):	99.6
Area (cm^2)	42.03	Percent Saturation:	83.4	Area (cm^2)	42.03	Percent Saturation:	100.0
Volume (cm^3)	317.70			Volume (cm^3)	317.70	b value:	0.98
Wet weight (grams)	613.3	Void Ratio:	0.672	Wet weight (grams)	639.2	Void Ratio:	0.672
Dry Weight (grams)	506.9	Porosity:	0.402	Dry Weight (grams)	506.9	Porosity:	0.402
Percent Moisture:	21.0			Percent Moisture:	26.1		
Test Parameters:	Effective Consolidation Stress (psi):		3.0	Permeant Liquid Used:		Deaired Demineralized water	
Burette Area (cm^2):	0.196	Cell Pressure (psi):	83.0	Back Pressure (psi):	80.0	Pore Pressure (psi)	80.0

Time (24-hr)			Temperature (°C)				Measurements						Ratio	Grad-ient	K-Value (cm/sec)	
Start	End	Time (sec)	Initial	Final	Ave.	Factor	$h_{out}1$	$h_{in}1$	$h_{out}2$	$h_{in}2$	h1	h2			Uncorrected K-Value	Corrected K-Value
7:05	7:11	360	25.5	25.5	25.5	0.8774	7.37	3.63	7.15	3.94	19.1	16.4	0.71	2.17	7.46E-06	6.55E-06
7:11	7:19	480	25.5	25.5	25.5	0.8774	7.15	3.94	6.91	4.19	16.4	13.9	0.96	1.84	6.07E-06	5.33E-06
7:19	7:28	540	25.5	25.5	25.5	0.8774	6.91	4.19	6.68	4.42	13.9	11.5	1.00	1.52	6.19E-06	5.43E-06
7:28	7:35	420	25.5	25.5	25.5	0.8774	6.68	4.42	6.53	4.57	11.5	10.0	1.00	1.32	5.87E-06	5.15E-06
												Averages:	*0.92*	*1.71*	*6.40E-06*	*5.61E-06*

Notes:

Sample was compacted to 94.8% @ 2.8% wet of optimum moisture content.

References:
ASTM D 5084: Measurement of Hydraulic Conductivity of Saturated Porous Materials Using a Flexible Wall Permeameter
ASTM D2216: Laboratory Determination of Water Content of Soils
ASTM D 4318: Liquid Limit, Plastic Limit, & Plastic Index of Soil
ASTM D 2487: Classification of Soils for Engineering Purposes (Unified Soil Classification System)
ASTM D 854: Specific Gravity of Soils
ASTM D 422: Particle Size Analysis of Soils

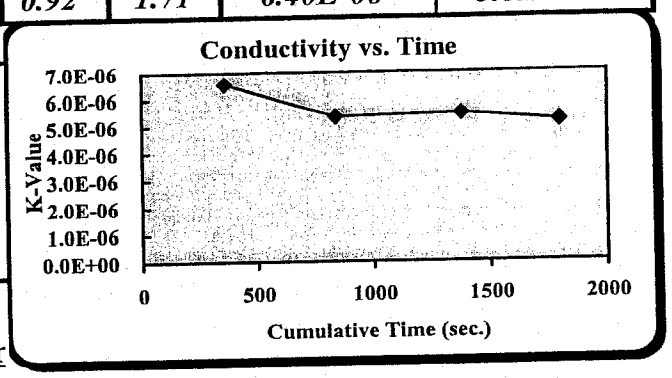

Technician / Certification #: John Dailly Certification #:
Technical Responsibility: Mal Krajan Position: Quality System Coordinator

S&ME, INC.
3109 Spring Forest Road, Raleigh, N.C. 27616

S&ME

Moisture - Density Relationship

Test Date(s): 1/2 -1/4/03
Report Date: January 5, 2003

S&ME Project #: **1264-02-576**
Project Name: **Duke Power - Belows Creek Landfill**
Client Name: Duke Energy Corp.
Client Address: 526 South Church Street, Chartlotte, NC 28202
Boring #: BC-13 Sample #: Bag-1 Sample Date: NA
Location: Scrubber Waste Landfill Offset: Depth (ft): 0.0 - 10.0
Sample Description: Red Fine Sandy Clayey SILT with a Trace of Gravel (ML)

Liquid Limit: 38 Specific Gravity: 2.672
Plastic Limit: 28 Plastic Index: 10

Natural Moisture Content (Total Sample): 11.1%
Moisture Content of the Oversize Fraction:

NOTES:

Sieve Size	% Passing

MDD: **98.8** **Opt. MC %:** **22.4**

Water Content

Water Content requires GP 2 Balance (0.1 gram Readability).

ASTM D2216 ☒ AASHTO T265 ☐ ASTM D4959 ☐ ASTM D4643 ☐

	Sample #:	1	2		4		
	Water Added:	150	100	50			
	Tare #:	a	b	c	d		
A. Tare Weight	A.						
B. Wet Wt + Tare Wt	B.	500	500	500	500		
C. Dry Wt. + Tare Wt.	C.	400.1	404.8	411.7	432.7		
D. Water Weight	B-C	99.9	95.2	88.3	67.3		
E. Dry Weight	C-A	400.1	404.8	411.7	432.7		
F. Moisture Content	100*D/E	**25.0%**	**23.5%**	**21.4%**	**15.6%**		

Compaction Data

The Compaction Test requires a GP 5 Balance for ASTM (1 gram or .0022 Lb. readability).

G. Wt of Soil + Mold	G.	13.149	13.205	13.156	12.826		
H. Wt. of Mold	H.	9.175	9.175	9.175	9.175		
I. Wt. of Soil (g. or lbs.)	G-H	3.974	4.030	3.981	3.651		
J. Wt of Soil (Lbs.)	I/453.6 or I	3.974	4.030	3.981	3.651		
K. Mold Volume Factor	K.	30.03	30.03	30.03	30.03		
L. Wet Density	J*K	119.3	121.0	119.5	109.6		
M. Dry Density	L/(1+F)	**95.5**	**98.0**	**98.4**	**94.9**		

ASTM D558 ☐ ASTM D 698 ☒ ASTM D1557 ☐ AASHTO T99 ☐ AASHTO T180 ☐
Method A ☒ Method B ☐ Method C ☐ Method D (ASTM 1978) ☐ AASHTO Method D ☐

Moisture-Density Relation of: Fine Fraction ☒ Corrected for Coarse Fraction (ASTM D 4718) ☐
Sieve Size used to separate the Oversize Fraction: #4 Sieve ☒ 3/8 inch Sieve ☐ 3/4 inch Sieve ☐

Mechanical Hammer ☐ Manual Hammer ☒ Moist Preparation ☒ Dry Preparation ☐

Soil Plasticity: ASTM D 4318 ☒ AASHTO T 89 ☐ AASHTO T 90 ☐
Sieve Analysis / Particle Size Analysis: ASTM C136 ☐ AASHTO T 27 ☐ ASTM D 422 ☒ AASHTO T 88 ☐
Specific Gravity of Soil: ASTM D 854 ☒ AASHTO T 100 ☐
Bulk Gravity of Oversize Fraction: ASTM C 127 ☐ AASHTO T 85 ☐
Soil Classification: ASTM D 2487 ☒ ASTM D 2488 ☐ AASHTO M 145 ☐

Technician Name / Certification #: Chi Lam
Technical Responsibility: Mal Krajan Quality System Coordinator

Moisture - Density Report

S&ME

S&ME Project #: **1264-02-576**
Project Name: **Duke Power - Belows Creek Landfill**
Client Name: Duke Energy Corp.
Client Address: 526 South Church Street, Chartlotte, NC 28202

Report Date: January 5, 2003
Test Date(s): 1/2 -1/4/03

Boring #: BC-13 Sample #: Bag-1 Sample Date: NA
Location: Scrubber Waste Landfill Offset: Depth (ft): 0.0 - 10.0
Sample Description: Red Fine Sandy Clayey SILT with a Trace of Gravel (ML)

Maximum Dry Density 98.8 PCF. **Optimum Moisture Content 22.4 %**

ASTM D558 ☐ ASTM D 698 ☒ ASTM D1557 ☐ AASHTO T99 ☐ AASHTO T180 ☐
Method A ☒ Method B ☐ Method C ☐ Method D (1978) ☐ AASHTO Method D ☐

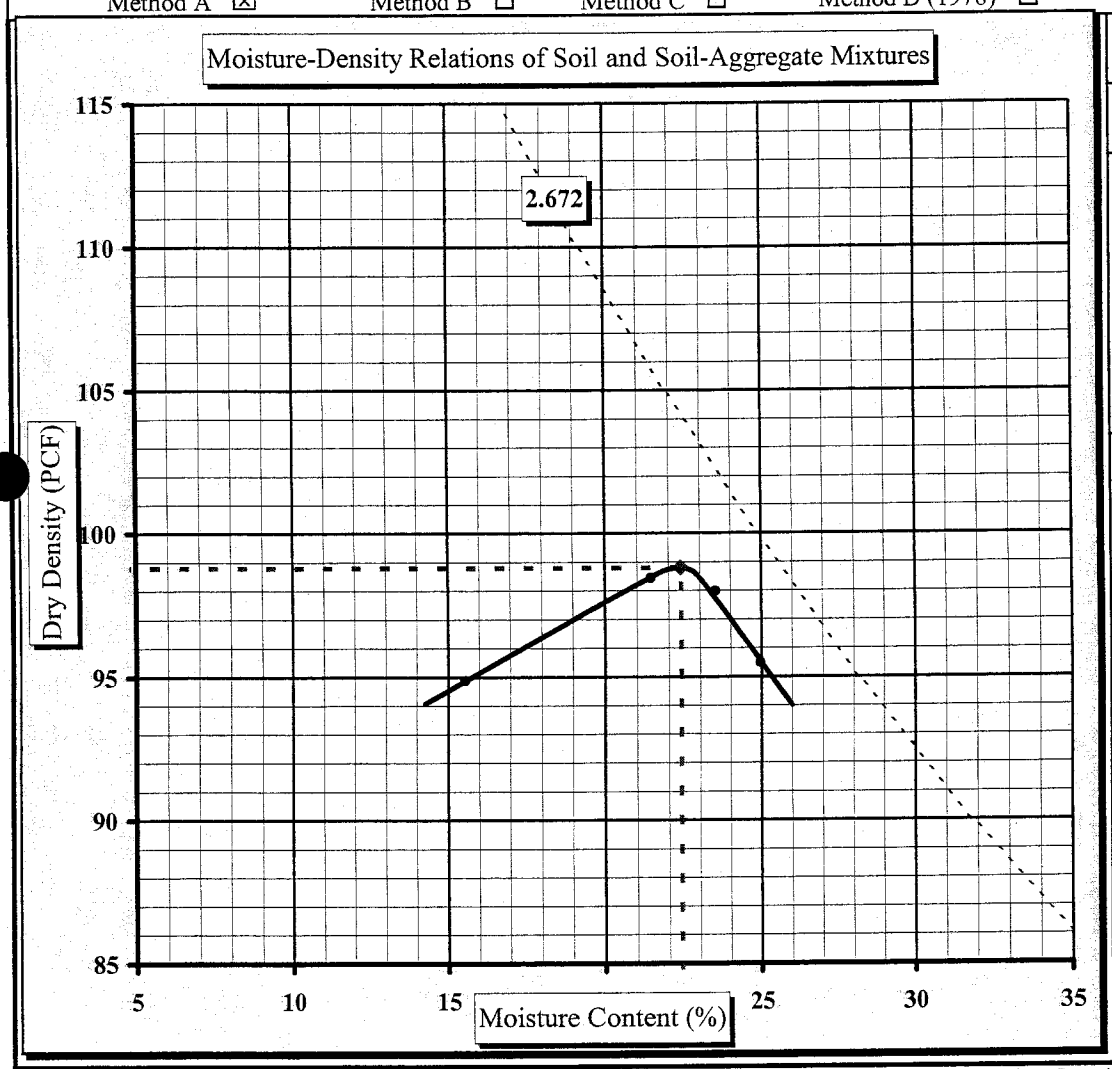

Soil Properties	
Natural Moisture Content	11.1%
Liquid Limit:	38
Plastic Limit:	28
Plastic Index:	10
Specific Gravity:	2.672

% Passing

Oversize Fraction
Bulk Sp. Gravity
% Moisture
Oversize Fraction

Moisture-Density Curve Displayed: Fine Fraction ☒ Corrected for Oversize Fraction (ASTM D 4718) ☐
Sieve Size used to separate the Oversize Fraction: #4 Sieve ☒ 3/8 inch Sieve ☐ 3/4 inch Sieve ☐
Mechanical Hammer ☐ Manual Hammer ☒ Moist Preparation ☒ Dry Preparation ☐

References: ASTM D 698: Laboratory Compaction Characteristics of Soil Using Standard Effort
ASTM D 4318: Liquid Limit, Plastic Limit, & Plastic Index of
ASTM D 422: Particle Size Analysis of Soils
ASTM D 854: Specific Gravity of Soils
ASTM D 2487: Classification of Soils for Engineering Purposes (Unified Soil Classification System)
ASTM D 2216: Laboratory Determination of Water (Moisture) Content of Soil and Rock by Mass

Technical Responsibility: Mal Krajan Quality System Coordinator

S&ME

Specific Gravity of Soils

ASTM D 854

Project #: **1264-02-576**
Project Name: **Duke Power - Belows Creek Landfill**
Client Name: Duke Energy Corp.
Client Address: 526 South Church Street, Chartlotte, NC 28202

Report Date: 1/8/03
Test Date(s) 1/2 1/8/03

Boring No. BC-13 Sample No. Bag-1 Sample Date: NA
Location: Scrubber Waste Landfill Offset: Depth (ft): 0.0 - 10.0
Sample Description: Red Fine Sandy Clayey SILT with a Trace of Gravel (ML)
Percent of Soil Passing the #4 Sieve: Material Excluded: Plus # 4 Material (%)
LL = PL = PI =

	Pychnometer #	**108**	**Balance ID#:** **01001**	Radability:	**.01 gram**
V_p	Pychnometer Volume (V_p)	**499.54 ml.**		Calibration Date:	**9/17/02**
PM	Pychnometer Mass	**182.34 g.**	**Balance Verification**		
M_p	Ave. Pychnometer Mass (Mp)	**182.34 g.**		Mass	**500 gram**
[PM-M_p]	Verify Pychnometer Mass	**g.**		Mass Determination	**500.00**

If [PM-M_p] is greater than .06 grams recalibrate the dry mass of the pychnometer

Method A: Moist Specimens ☒ Method B: Oven-dried Specimens ☐

Method A: Moist Specimens

	Initial Moisture Content	Tare #:	S-8
A	Tare Weight		7.91
B	Wet Wt + Tare Wt		101.02
C	Dry Wt. + Tare Wt.		91.74
D	Water Weight	B-C	9.28
E	Dry Weight	C-A	83.83
F	**Moisture Content**	100*D/E	**11.1%**

Target Dry Mass (see Table 1 ASTM D854)	Low Limit	High Limit
	90.00	110.00
Target Wet Mass	**99.96**	**122.18**

Note: Deviation

Wet Mass of test specimen _____ grams

Initial Dry Mass of test specimen _____ grams

Method B: Oven-dried Specimens
Note: Deviation

$M_{psw;t}$ Mass of the Pychnometer, soil, and water **716.23** grams

	Mass of Dry Soil (grams)		
		Tare #	64
A	Tare Weight		173.02
C	Dry Wt. + Tare Wt.		229.33
M_s	Dry Weight	C-A	**56.31**

T_t	Test Temperature T_t	**19.9 °C**
K	Temperature Coefficient at T_t	**1.00002**
K	Temperature Coefficient at 23°C	**0.99933**
$p_{w;t}$	Density of Water at T_t	**0.99823** g./ml.
	See Table 2 ASTM D 854	

$M_{pw;t}$	Mass of the Pychnometer and water at T_t	$M_{pw;t} = M_p + (V_p \times p_{w;t})$	**681.00** grams
G_t	Specific Gravity of tSoil Solids at the T_t	$G_t = M_s / (M_{pw;t} - (M_{psw;t} - M_s))$	**2.672**
G	Specific Gravity of Soil Solids at the 20°C	$G = K \times G_t$	**2.672**

Soils containing plus #4 material tested per ASTM C 127:
Note: Deviation

R % of Soil retained on the #4 sieve _____
P % of Soil passing the #4 sieve **100.0%**

G_{+4} Apparent Specific Gravity of plus #4 material at the 23°C per ASTM C127 _____
Apparent Specific Gravity of plus #4 material corrected to 20°C _____

G_{total} The Average total sample Specific Gravity

$$G_{total} = \frac{1}{\frac{R}{100-G_{+4}} + \frac{P}{100-G}} = 2.672$$

References: ASTM D854 Specific Gravity of Soil Solids by Water Pychnometer
ASTM D 2216: Laboratory Determination of Water (Moisture) Content of Soil and Rock by Mass
ASTM C 127: Specific Gravity and Absorption of Coarse Aggregates

Technician Name / Certification #: Tom Savanapridi
Technical Responsibility / Position: Mal Krajan Quality System Coordinator

Particle Size Analysis of Soils

ASTM D 422

S&ME

S&ME Project #: **1264-02-576**
Project Name: **Duke Power - Belews Co. Landfill**
Client Name: Duke Energy Corp.
Client Address: 526 S. Church St.

Report Date: January 9, 2003
Test Date(s): 1/2 - 1/8/03

Boring #:	BC-13	Sample #:	Bag-1	Sample Date:	NA
Location:	Scrubber Waste L.F.	Offset:		Depth (ft):	0.0 - 10.0
Sample Description:	Red Fine Sandy Clayey SILT with a Trace of Gravel (ML)				

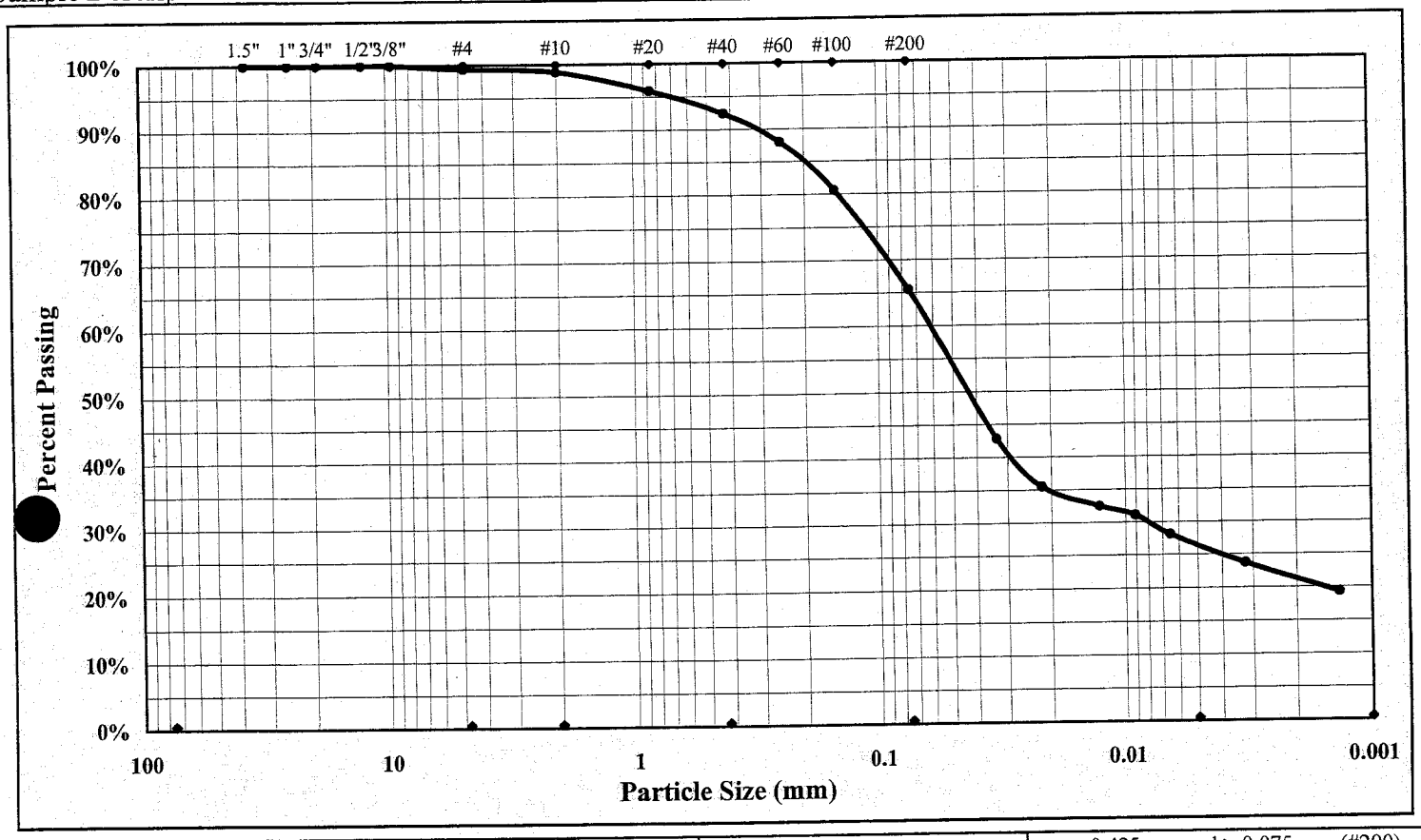

Cobbles	< 300 mm (12") and > 75 mm (3")	Fine Sand	< 0.425 mm and > 0.075 mm (#200)
Gravel	< 75 mm and > 4.75 mm (#4)	Silt	< 0.075 and > 0.005 mm
Coarse Sand	< 4.75 mm and >2.00 mm (#10)	Clay	< 0.005 mm
Medium Sand	< 2.00 mm and > 0.425 mm (#40)	Colloids	< 0.001 mm

Moisture Content	11.1%	Gravel	0.6%	Liquid Limit	38
Silt & Clay (% Passing #200)	65.5%	Sand	33.9%	Plastic Limit	28
Maximum Particle Size	3/8"	Silt		Plastic Index	10
Specific Gravity	2.672	Clay		Colloids	19.3%

Description of Sand & Gravel Particles: Rounded ☐ Angular ☐ Hard & Durable ☐ Soft ☐ Weathered & Friable ☐

ASTM D 422: Particle Size Analysis of Soils

Dispersing Agent: Sodium Hexametaphosphate: 40 g./ Liter
Mechanical Stirring Apparatus (A) Length of Dispersion Period: 1 min.

References: ASTM D 854: Specific Gravity of Soils
ASTM D 421: Dry Preparation of Soil Samples
ASTM D 2216: Laboratory Determination of Water (Moisture) Content of Soil and Rock by Mass
ASTM D 4318: Liquid Limit, Plastic Limit, & Plastic Index of Soils
ASTM D 2487: Classification of Soils for Engineering Purposes (Unified Soil Classification System)

Technical Responsibility / Position: Mal Krajan Quality System Coordinator

Liquid Limit, Plastic Limit, and Plastic Index

S&ME

Project #: 1264-02-576 | Report Date: January 7, 2002
Project Name: Duke Power - Belews Co. Landfill | Test Date(s): 1/2 - 1/8/03
Client Name: Duke Energy Corp.
Client Address: 526 S. Church St.
Boring #: BC-13 | Sample #: Bag-1 | Sample Date: NA
Location: Scrubber Waste L.F. | Offset: | Depth (ft): 0.0 - 10.0
Sample Description: Red Fine Sandy Clayey SILT with a Trace of Gravel (ML)

Pan #		Liquid Limit						Plastic Limit		
	Test #	1	2	3	4	5	6	1	2	3
	Tare #	M-33	104	M-3				416	S9	
A	Tare Weight	8.13	8.08	8.27				6.14	6.28	
B	Wet Soil Weight + A	26.48	24.33	27.80				13.66	14.66	
C	Dry Soil Weight + A	21.36	19.82	22.52				12.03	12.80	
D	Water Weight (B-C)	5.12	4.51	5.28				1.63	1.86	
E	Dry Soil Weight (C-A)	13.23	11.74	14.25				5.89	6.52	
F	% Moisture Content (D/E)*100	38.7	38.4	37.1				27.7	28.5	
N	# OF DROPS	20	24	33						
LL	LL = F * FACTOR									
Ave.	Average							28.1		

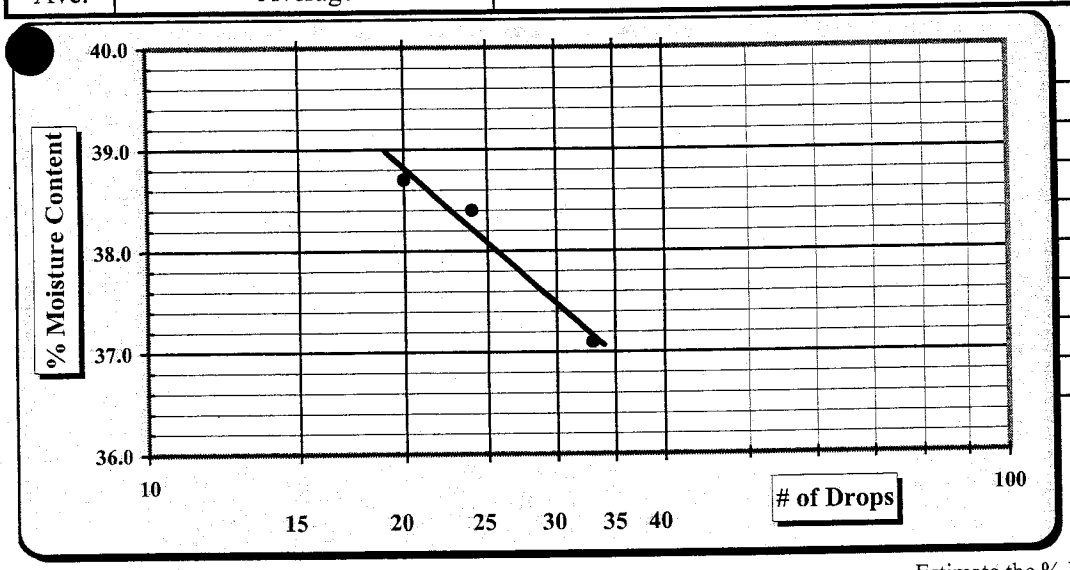

One Point Liquid Limit			
N	Factor	N	Factor
20	0.974	26	1.005
21	0.979	27	1.009
22	0.985	28	1.014
23	0.990	29	1.018
24	0.995	30	1.022
25	1.000		

Notes: Estimate the % Retained on the #40 Sieve

Special Sampling Methods:

Sample Preparation:	Wet Preparation ☐	Dry Preparation ☐	Air Dried ☒	NP, Non-Plastic	☐
Liquid limit Test:	Multipoint Method ☒	One-point Method ☐		Liquid Limit	38
Classification:	ASTM D 2487 ☒	AASHTO M 145 ☐		Plastic Limit	28
Liquid limit Test:	ASTM D 4318 ☒	AASHTO T 89 ☐		Plastic Index	10
Plastic limit Test:	ASTM D 4318 ☒	AASHTO T 90 ☐		Group Symbol	ML

Technician Name / Certification #: Tom Savanapridi
Technical Responsibility / Position: Mal Krajan — Quality System Coordinator

S&ME

Hydraulic Conductivity of Saturated Porous Materials Using a Flexible Wall Permeameter (Method "C")

Test Date(s): 01/02/03 - 01/08/03
Report Date: 01/09/03

Project #: 1264-02-576
Project Name: Duke Power - Belews County Landfill
Client Name: Duke Energy Corp.
Client Address: 526 South Church Street
Boring #: BC-13 Sample #: Bag-1 Depth/Elevation: 0.0 - 10.0 Sample Date: not reported
Location: Scrubber Waste Offset: Sample Description: Red Fine Sandy Clayey SILT with a Trace of Gravel (ML)
Liquid Limit: 38 Specific Gravity: 2.672 Sample Type: Lab-compacted Sampled By: Sam Watts
Plastic Limit: 28 Plasticity Index: 10 Percent Passing #200: 65.5 Maximum Particle Size:

Initial Sample Conditions				Final Sample Conditions			
Length (cm):	7.48	Wet Density (PCF):	117.9	Length (cm):	7.53	Wet Density (PCF):	119.3
Diameter (cm):	7.33	Dry Density (PCF):	93.6	Diameter (cm):	7.38	Dry Density (PCF):	91.8
Area (cm^2)	42.20	Percent Saturation:	88.8	Area (cm^2)	42.76	Percent Saturation:	98.0
Volume (cm^3)	315.66			Volume (cm^3)	321.99	B-value:	0.96
Wet weight (grams)	596.3	Void Ratio:	0.782	Wet weight (grams)	615.3	Void Ratio:	0.818
Dry Weight (grams)	473.3	Porosity:	0.439	Dry Weight (grams)	473.3	Porosity:	0.450
Percent Moisture:	26.0			Percent Moisture:	30.0		
Test Parameters:	Effective Consolidation Stress (psi):		2.0	Permeant Liquid Used:		Deaired Demineralized water	
Burette Area (cm^2):	0.720	Cell Pressure (psi):	82.0	Back Pressure (psi):	80.0	Pore Pressure (psi)	80.0

Time (24-hr)			Temperature (°C)				Measurements						Ratio	Grad-ient	K-Value (cm/sec)	
Start	End	Time (sec)	Initial	Final	Ave.	Factor	$h_{out}1$	$h_{in}1$	$h_{out}2$	$h_{in}2$	h1	h2			Uncorrected K-Value	Corrected K-Value
9:33	9:46	780	21.4	21.4	21.4	0.9669	43.30	24.35	42.85	24.85	19.0	18.0	0.90	2.39	4.39E-06	4.24E-06
9:46	10:03	1020	21.4	21.4	21.4	0.9669	42.85	24.85	42.20	25.55	18.0	16.7	0.93	2.22	4.66E-06	4.51E-06
10:03	10:25	1320	21.4	21.4	21.4	0.9669	42.20	25.55	41.60	26.25	16.7	15.4	0.86	2.05	3.89E-06	3.76E-06
10:25	10:50	1500	21.4	21.4	21.4	0.9669	41.60	26.25	40.85	27.00	15.4	13.9	1.00	1.85	4.33E-06	4.19E-06
												Averages:	*0.92*	*2.13*	*4.32E-06*	*4.18E-06*

Notes:

Sample was compacted to 94.6% @ 3.5% wet of optimum moisture content.

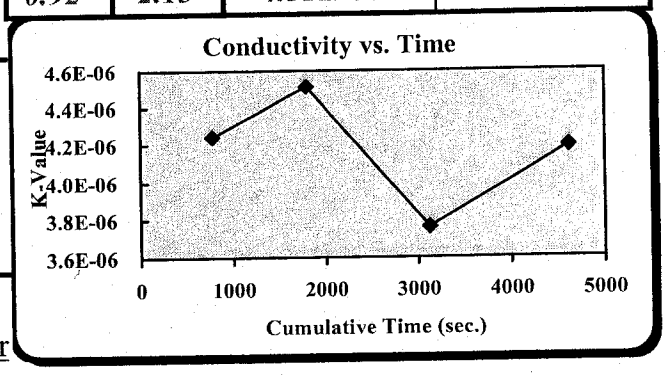

References:
ASTM D 5084: Measurement of Hydraulic Conductivity of Saturated Porous Materials Using a Flexible Wall Permeameter
ASTM D2216: Laboratory Determination of Water Content of Soils
ASTM D 4318: Liquid Limit, Plastic Limit, & Plastic Index of Soil
ASTM D 2487: Classification of Soils for Engineering Purposes (Unified Soil Classification System)
ASTM D 854: Specific Gravity of Soils
ASTM D 422: Particle Size Analysis of Soils

Technician / Certification #: John Dailly Certification #:
Technical Responsibility: Mal Krajan Position: Quality System Coordinator

Laboratory Record Version 4.0

Report Date: **January 9, 2003**

S&ME

Particle Size Analysis of Soils

Project #: **1264-02-576** Test Date(s): **1/2 - 1/8/03**

Project Name: **Duke Power - Belews Co. Landfill**

Client Name: Duke Energy Corp.

Client Address: 526 S. Church St.

Boring #: BC-13 Sample #: Bag-1 Sample Date: NA

Location: Scrubber Waste L.F. Offset: Depth (ft): 0.0 - 10.0

Sample Description: Red Fine Sandy Clayey SILT with a Trace of Gravel (ML)

Liquid Limit:	38
Plastic Limit:	28
Plastic Index:	10

Pan #:	S-2	Beaker #:	M-1
Hydrometer Jar #:			4
Pan Tare Weight (grams):			7.83
Total Sample Wet Wt. + tare wt. (grams):			377.24
Weight of Total Sample Air Dried:			369.41
Weight of Air Dried Hydrometer Sample (g):			67.24
Total Sample Oven Dried:			366.98
Hydrometer Sample Oven Dried (W):			66.79
% Passing #10:			98.9%
Correction Factor a (Table 1):			1.00

Specific Gravity:	2.672	
Pan # (washed sample):		
Moisture Content	Hygroscopic	Natural
Tare #	43	S-8
A Tare Wt.	16.07	7.91
B Wet Wt. + A	29.59	101.02
C Dry Wt. + A	29.50	91.74
D Water Wt. (B-C)	0.09	9.28
E Dry Wt.(C-A)	13.43	83.83
% Moisture (100 x D/E)	0.67%	11.1%

Sieve	Retained Wt.	Percent Passing	
3.0"	0.00	Soil Mortar (portion passing the #10 sieve)	100.0%
1.5"	0.00		100.0%
1.0"	0.00		100.0%
3/4"	0.00		100.0%
1/2"	0.00		100.0%
3/8"	0.00		100.0%
#4	2.26		99.4%
#10	3.97	**100.0%**	98.9%
#20	2.01	97.0%	95.9%
#40	4.43	93.4%	92.4%
#60	7.35	89.0%	88.0%
#100	12.36	81.5%	80.6%
#200	22.55	66.2%	65.5%

Notes: Description of Sand & Gravel Particles: Rounded ☐ Angular ☐ Hard & Durable ☐ Soft ☐ Weathered & Friable ☐

Maximum Particle Size:	3/8"	
% Gravel:	0.6%	< 75 mm and > 4.75 mm
Coarse Sand:	0.5%	< 4.75 mm and > 2.00 mm
Medium Sand:	6.5%	< 2.00 mm and > 0.425 mm
Fine Sand:	26.9%	< 0.425 mm and > 0.075 mm

Total Sand:	33.9%	< 4.74 mm and > 0.075 mm
Silt & Clay:	65.5%	< 0.075
Silt:		< 0.075 and > 0.005 mm
Clay:		< 0.005 mm
Colloids:	19.3%	< 0.001 mm

Type:	Mechanical Stirring Apparatus (A)
Dispersion Time:	1 min.
Sodium Hexametaphosphate:	40 g./ Liter
Hydrometer:	151H ☐ 152H ☒

Time		Temp.	Hydrometer	Corrections		Hydrometer	Percent Passing		Table 2	Table 3	Diameter
Clock	T (Min.)	(°C)	Reading	Control Cylinder	Composite Correction	R	P(-#10) = (R x a / W) x 100	P (total) = P x % Passing #10	L	K	D = K x ((L/T)^1/2
8:00	2	19.9	37.0	8.0	5.9	29.0	43.4%	42.9%	11.5	0.01382	0.03314
8:03	5	19.9	32.0	8.0	5.9	24.0	35.9%	35.5%	12.4	0.01382	0.02176
8:13	15	19.9	30.0	8.0	5.9	22.0	32.9%	32.5%	12.7	0.01382	0.01272
8:28	30	19.9	29.0	8.0	5.9	21.0	31.4%	31.1%	12.9	0.01382	0.00906
8:58	60	19.7	27.0	8.0	5.9	19.0	28.4%	28.1%	13.2	0.01382	0.00648
12:18	260	18.9	24.0	8.0	5.7	16.0	24.0%	23.7%	13.7	0.01399	0.00321
8:00	1442	20.0	21.0	8.0	6.0	13.0	19.5%	19.3%	14.2	0.01365	0.00135

Technician Name / Certification #

Tom Savanapridi

References:

ASTM D 421: Dry Preparation of Soil Samples

ASTM D 2216: Laboratory Determination of Water (Moisture) Content of Soil and Rock by Mass

ASTM D 4318: Liquid Limit, Plastic Limit, & Plastic Index of Soils

ASTM D 2487: Classification of Soils for Engineering Purposes (Unified Soil Classification System)

ASTM D 422: Particle Size Analysis of Soils

ASTM D 854: Specific Gravity of Soils

Technical Responsibility: Mal Krajan Position: Quality System Coordinator

S&ME

Moisture - Density Relationship

Test Date(s): 1/2 -1/4/03
Report Date: January 5, 2003

S&ME Project #: 1264-02-576
Project Name: Duke Power - Belows Creek Landfill
Client Name: Duke Energy Corp.
Client Address: 526 South Church Street, Chartlotte, NC 28202
Boring #: BC-13 Sample #: Bag-2 Sample Date: NA
Location: Scrubber Waste Landfill Offset: Depth (ft): 10.0 - 20.0
Sample Description: Brown Fine Sandy Clayey SILT (ML)

Sieve Size	% Passing

Liquid Limit: 34 Specific Gravity: 2.705
Plastic Limit: 27 Plastic Index: 7

Natural Moisture Content (Total Sample): 18.0%
Moisture Content of the Oversize Fraction:

NOTES:

MDD: 103.0 **Opt. MC %: 19.1**

Water Content

Water Content requires GP 2 Balance (0.1 gram Readability).

ASTM D2216 ☒ AASHTO T265 ☐ ASTM D4959 ☐ ASTM D4643 ☐

	Sample #:	1	2		4		
	Water Added:	150	100	50			
	Tare #:	a	b	c	d		
A. Tare Weight	A.						
B. Wet Wt + Tare Wt	B.	500	500	500	500		
C. Dry Wt. + Tare Wt.	C.	415.9	423.9	405.8	439.4		
D. Water Weight	B-C	84.1	76.1	94.2	60.6		
E. Dry Weight	C-A	415.9	423.9	405.8	439.4		
F. Moisture Content	100*D/E	**20.2%**	**18.0%**	**23.2%**	**13.8%**		

Compaction Data

The Compaction Test requires a GP 5 Balance for ASTM (1 gram or .0022 Lb. readability).

G. Wt of Soil + Mold	G.	13.261	13.204	13.157	12.960		
H. Wt. of Mold	H.	9.175	9.175	9.175	9.175		
I. Wt. of Soil (g. or lbs.)	G-H	4.086	4.029	3.982	3.785		
J. Wt of Soil (Lbs.)	I/453.6 or I	4.086	4.029	3.982	3.785		
K. Mold Volume Factor	K.	30.03	30.03	30.03	30.03		
L. Wet Density	J*K	122.7	121.0	119.6	113.7		
M. Dry Density	L/(1+F)	**102.1**	**102.6**	**97.1**	**99.9**		

ASTM D558 ☐ ASTM D 698 ☒ ASTM D1557 ☐ AASHTO T99 ☐ AASHTO T180 ☐
Method A ☒ Method B ☐ Method C ☐ Method D (ASTM 1978) ☐ AASHTO Method D ☐
Moisture-Density Relation of: Fine Fraction ☒ Corrected for Coarse Fraction (ASTM D 4718) ☐
Sieve Size used to separate the Oversize Fraction: #4 Sieve ☒ 3/8 inch Sieve ☐ 3/4 inch Sieve ☐
Mechanical Hammer ☐ Manual Hammer ☒ Moist Preparation ☒ Dry Preparation ☐
Soil Plasticity: ASTM D 4318 ☒ AASHTO T 89 ☐ AASHTO T 90 ☐
Sieve Analysis / Particle Size Analysis: ASTM C136 ☐ AASHTO T 27 ☐ ASTM D 422 ☒ AASHTO T 88 ☐
Specific Gravity of Soil: ASTM D 854 ☒ AASHTO T 100 ☐
Bulk Gravity of Oversize Fraction: ASTM C 127 ☐ AASHTO T 85 ☐
Soil Classification: ASTM D 2487 ☒ ASTM D 2488 ☐ AASHTO M 145 ☐

Technician Name / Certification #: Chi Lam
Technical Responsibility: Mal Krajan Quality System Coordinator

Moisture - Density Report

S&ME

S&ME Project #: **1264-02-576**
Project Name: **Duke Power - Belows Creek Landfill**
Client Name: Duke Energy Corp.
Client Address: 526 South Church Street, Chartlotte, NC 28202

Report Date: January 5, 2003
Test Date(s): 1/2 -1/4/03

Boring #: BC-13 Sample #: Bag-2 Sample Date: NA
Location: Scrubber Waste Landfill Offset: Depth (ft): 10.0 - 20.0
Sample Description: Brown Fine Sandy Clayey SILT (ML)

Maximum Dry Density 103.0 PCF. **Optimum Moisture Content 19.1 %**

ASTM D558 ☐ ASTM D 698 ☒ ASTM D1557 ☐ AASHTO T99 ☐ AASHTO T180 ☐
Method A ☒ Method B ☐ Method C ☐ Method D (1978) ☐ AASHTO Method D ☐

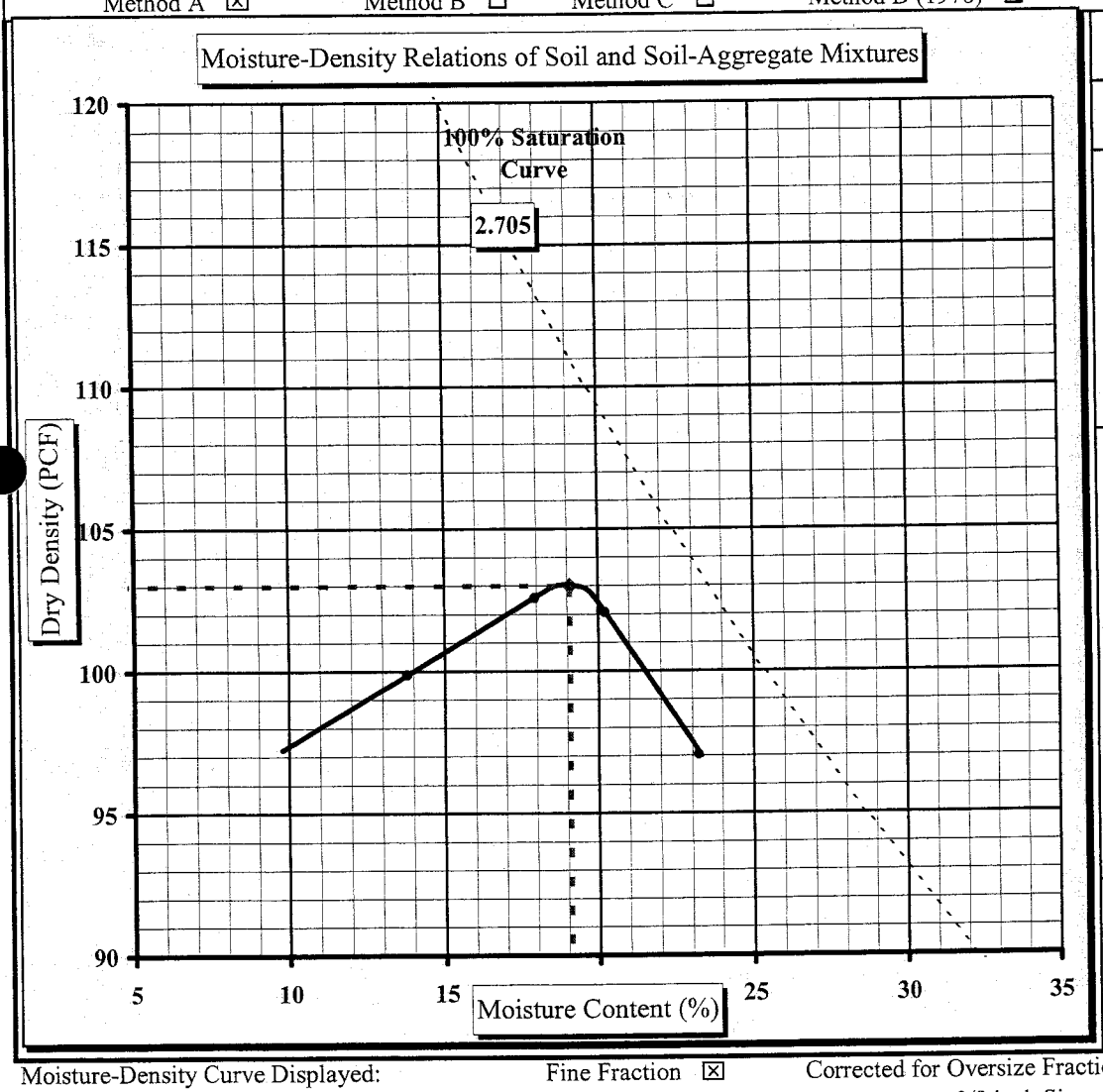

Soil Properties	
Natural Moisture Content	18.0%
Liquid Limit:	34
Plastic Limit:	27
Plastic Index:	7
Specific Gravity:	2.705

% Passing

Oversize Fraction
Bulk Sp. Gravity
% Moisture
Oversize Fraction

Moisture-Density Curve Displayed: Fine Fraction ☒ Corrected for Oversize Fraction (ASTM D 4718) ☐
Sieve Size used to separate the Oversize Fraction: #4 Sieve ☒ 3/8 inch Sieve ☐ 3/4 inch Sieve ☐
Mechanical Hammer ☐ Manual Hammer ☒ Moist Preparation ☒ Dry Preparation ☐

References: ASTM D 698: Laboratory Compaction Characteristics of Soil Using Standard Effort
ASTM D 4318: Liquid Limit, Plastic Limit, & Plastic Index of
ASTM D 422: Particle Size Analysis of Soils
ASTM D 854: Specific Gravity of Soils
ASTM D 2487: Classification of Soils for Engineering Purposes (Unified Soil Classification System)
ASTM D 2216: Laboratory Determination of Water (Moisture) Content of Soil and Rock by Mass

Technical Responsibility: Mal Krajan Quality System Coordinator

S&ME

Specific Gravity of Soils

ASTM D 854

Project #: **1264-02-576** Report Date: 1/8/03
Project Name: **Duke Power - Belows Creek Landfill** Test Date(s) 1/2 1/8/03
Client Name: Duke Energy Corp.
Client Address: 526 South Church Street, Chartlotte, NC 28202

Boring No.	BC-13	Sample No.	Bag-2	Sample Date:	NA
Location:	Scrubber Waste Landfill	Offset:		Depth (ft):	10.0 - 20.0

Sample Description: Brown Fine Sandy Clayey SILT (ML)

Percent of Soil Passing the #4 Sieve: Material Excluded: Plus # 4 Material (%)

LL = PL = PI =

	Pychnometer #	**109**	**Balance ID#:** **01001**	Radability:	**.01 gram**
V_p	Pychnometer Volume (V_p)	**499.28 ml.**		Calibration Date:	**9/17/02**
PM	Pychnometer Mass	**188.15 g.**	**Balance Verification**		
M_p	Ave. Pychnometer Mass (Mp)	**188.15 g.**		Mass	**500 gram**
[PM-M_p]	Verify Pychnometer Mass	**g.**		Mass Determination	**500.00**

If [PM-M_p] is greater than .06 grams recalibrate the dry mass of the pychnometer

Method A: Moist Specimens ☒ Method B: Oven-dried Specimens ☐

Method A: Moist Specimens

	Initial Moisture Content	Tare #:	11
A	Tare Weight		9.43
B	Wet Wt + Tare Wt		65.03
C	Dry Wt. + Tare Wt.		52.99
D	Water Weight	B-C	12.04
E	Dry Weight	C-A	43.56
F	**Moisture Content**	100*D/E	**27.6%**

Target Dry Mass (see Table 1 ASTM D854)	Low Limit	High Limit
	90.00	110.00
Target Wet Mass	**114.88**	**140.40**

Note: Deviation

Wet Mass of test specimen _____ grams

Method B: Oven-dried Specimens

Initial Dry Mass of test specimen _____ grams

Note: Deviation

$M_{psw;t}$ Mass of the Pychnometer, soil, and water **717.69** grams

	Mass of Dry Soil (grams)		
		Tare #	60
A	Tare Weight		222.12
C	Dry Wt. + Tare Wt.		271.60
M_s	Dry Weight	C-A	**49.48**

T_t	Test Temperature T_t	**20.3** °C
K	Temperature Coefficient at T_t	**0.99994**
K	Temperature Coefficient at 23°C	**0.99933**
$p_{w;t}$	Density of Water at T_t	**0.99814** g./ml.
	See Table 2 ASTM D 854	

$M_{pw;t}$	Mass of the Pychnometer and water at T_t	$M_{pw;t} = M_p + (V_p \times p_{w;t})$	**686.50** grams
G_t	Specific Gravity of tSoil Solids at the T_t	$G_t = M_s / (M_{pw;t} - (M_{psw;t} - M_s))$	**2.705**
G	Specific Gravity of Soil Solids at the 20°C	$G = K \times G_t$	**2.705**

Soils containing plus #4 material tested per ASTM C 127:

Note: Deviation

R	% of Soil retained on the #4 sieve	
P	% of Soil passing the #4 sieve	**100.0%**

G_{+4} Apparent Specific Gravity of plus #4 material at the 23°C per ASTM C127 _____
Apparent Specific Gravity of plus #4 material corrected to 20°C _____

G_{total} The Average total sample Specific Gravity

$$G_{total} = \frac{1}{\frac{R}{100-G_{+4}} + \frac{P}{100-G}} = 2.705$$

References: ASTM D854 Specific Gravity of Soil Solids by Water Pychnometer
ASTM D 2216: Laboratory Determination of Water (Moisture) Content of Soil and Rock by Mass
ASTM C 127: Specific Gravity and Absorption of Coarse Aggregates

Technician Name / Certification #: Tom Savanapridi
Technical Responsibility / Position: Mal Krajan Quality System Coordinator

Particle Size Analysis of Soils

S&ME

ASTM D 422

Project #: 1264-02-576 | Test Date(s): 1/15/03-1/21/03

Project Name: Duke Power-Belews Creek Landfill | Report Date: January 21, 2003

Client Name: Duke Energy Corp.

Client Address: 526 South Chuch Street, Charlotte, NC 28202

Boring #: BC-13 | Sample #: Bag - 2 | Sample Date: NA

Location: Scrubber Waste L.F. | Offset: | Depth (ft): 10.0 - 20.0

Sample Description: Brown Fine Sandy Clayey SILT (ML)

% Moisture Content: 18.0% | Cu = D_{60}/D_{10}: | Cc = $(D_{30})^2/(D_{10} \times D_{60})$:

Liquid Limit: 34 | Plastic Limit: 27 | Plastic Index: 7 | Specific Gravity: 2.705

Particle Size Analysis / Without Hydrometer Analysis				Moisture Content	Natural
				Tare #	12
	Tare Number	12.00	A	Tare Weight	9.23
A	Tare Weight	9.23	B	Wet Weight + Tare Wt.	71.03
B	Total Sample Dry Wt. + Tare Wt.	61.59	C	Dry Weight + Tare Wt.	61.59
C	Total Sample Dry Weight (B-A)	52.36	D	Water Wt. (B-C)	9.44
D	Total Sample Wt. After #200 Wash	21.58	E	Dry Wt.(C-A)	52.36
E	Percent Passing #200 (1-D/C)x100	58.8%		Moisture Content (100 x D/E) (%)	18.0%

Sieve Size (mm)	Sieve Size	Retained Weight	Percent Retained	**Percent Passing Total Sample**
37.50	1.5"	0.0	0.0%	**100.0%**
25.00	1.0"	0.00	0.0%	**100.0%**
19.00	3/4"	0.00	0.0%	**100.0%**
12.50	1/2"	0.00	0.0%	**100.0%**
9.50	3/8"	0.00	0.0%	**100.0%**
4.75	#4	0.00	0.0%	**100.0%**
2.00	#10	0.83	1.6%	**98.4%**
0.85	#20	1.72	3.3%	**96.7%**
0.43	#40	2.94	5.6%	**94.4%**
0.25	#60	5.06	9.7%	**90.3%**
0.15	#100	9.93	19.0%	**81.0%**
0.075	#200	20.52	39.2%	**60.8%**

Notes:	Maximum Particle Size:	#4	Gravel	< 75 mm and > 4.75 mm (#4)	**0.0%**
	D10		Coarse Sand	< 4.75 mm and >2.00 mm (#10)	**1.6%**
	D30		Medium Sand	< 2.00 mm and > 0.425 mm (#40)	**4.0%**
	D/60		Fine Sand	< 0.425 mm and > 0.075 mm (#200)	**33.6%**
			% Silt and Clay	< 0.075 mm	**60.8%**
			Description of Sand & Gravel	Rounded ☐	Angular ☐
			Hard & Durable ☐	Soft ☐	Weathered & Friable ☐

ASTM D 422: Particle Size Analysis of Soils *Hydrometer portion of test method not utilized.*

ASTM D 421: Dry Preparation of Soil Samples

ASTM D 2216: Laboratory Determination of Water (Moisture) Content of Soil and Rock by Mass

ASTM D 4318: Liquid Limit, Plastic Limit, & Plastic Index of Soils

ASTM D 2487: Classification of Soils for Engineering Purposes (Unified Soil Classification System)

ASTM D 854: Specific Gravity of Soils

Technician / Certification #: Tom S.

Technical Responsibility: Mal Krajan | Position: Quality System Coordinator

Particle Size Analysis of Soils

ASTM D 422

S&ME

S&ME Project #:	**1264-02-576**	Report Date:	January 21, 2003
Project Name:	**Duke Power-Belews Creek Landfill**	Test Date(s):	1/15/03-1/21/03
Client Name:	Duke Energy Corp.		
Client Address:	526 South Chuch Street, Charlotte, NC 28202		

Boring #:	BC-13	Sample #:	Bag - 2	Sample Date:	NA
Location:	Scrubber Waste L.F.	Offset:		Depth (ft):	10.0 - 20.0
Sample Description:	Brown Fine Sandy Clayey SILT (ML)				

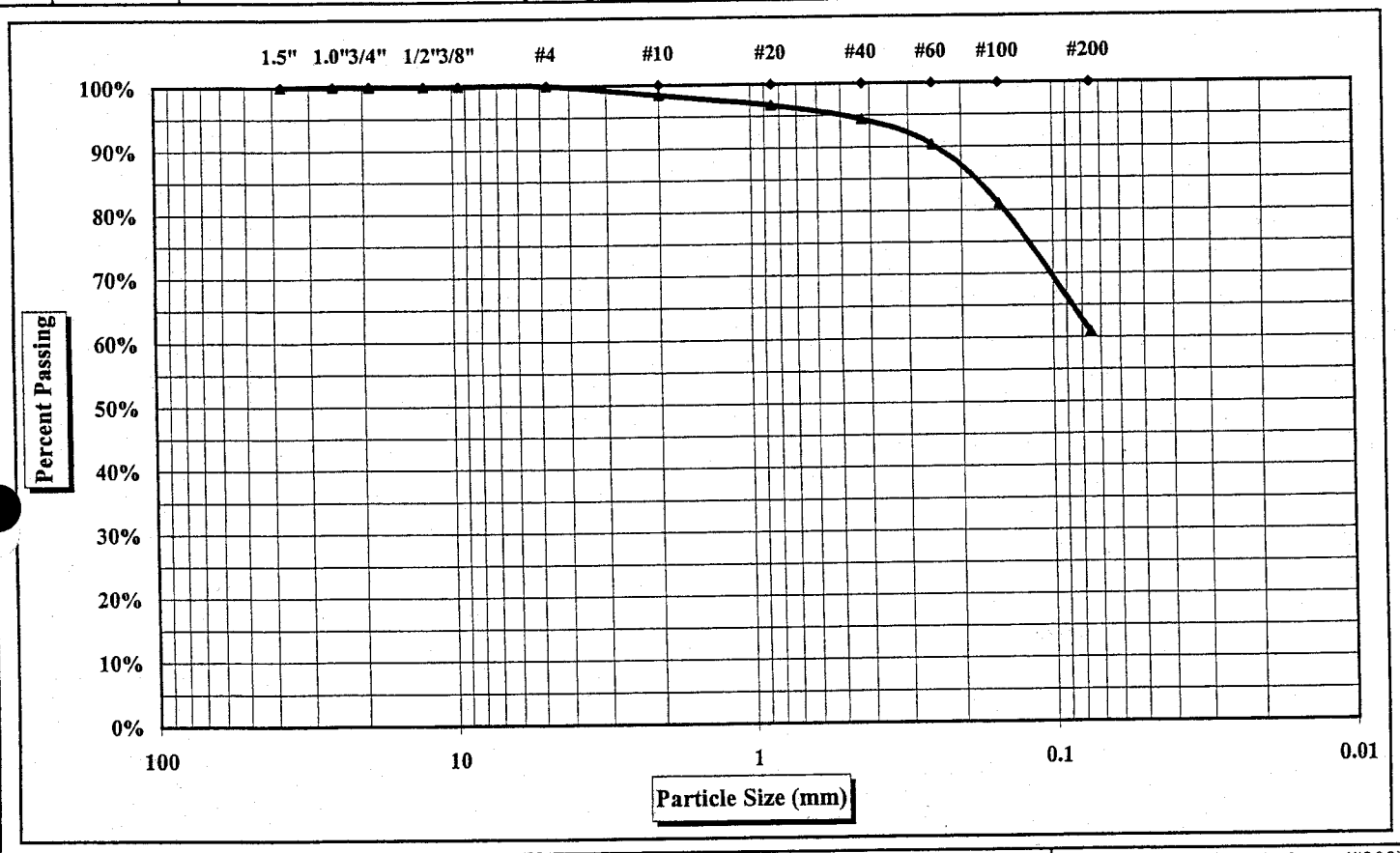

Cobbles	< 300 mm (12") and > 75 mm (3")	Fine Sand	< 0.425 mm and > 0.075 mm (#200)
Gravel	< 75 mm and > 4.75 mm (#4)	Silt	< 0.075 and > 0.005 mm
Coarse Sand	< 4.75 mm and >2.00 mm (#10)	Clay	< 0.005 mm
Medium Sand	< 2.00 mm and > 0.425 mm (#40)	Colloids	< 0.001 mm

Moisture Content	18.0%	Gravel	0%	Liquid Limit	34
Silt & Clay (% Passing #200)	60.8%	Coarse Sand	2%	Plastic Limit	27
Maximum Particle Size	#4	Medium Sand	4%	Plastic Index	7
Specific Gravity	2.705	Fine Sand	34%		

Description of Sand & Gravel Particles:

Rounded ☐ Angular ☐ Hard & Durable ☐ Soft ☐ Weathered & Friable ☐

References: ASTM D 422: Particle Size Analysis of Soils
ASTM D 421: Dry Preparation of Soil Samples
ASTM D 2216: Laboratory Determination of Water (Moisture) Content of Soil and Rock by Mass
ASTM D 4318: Liquid Limit, Plastic Limit, & Plastic Index of Soils
ASTM D 2487: Classification of Soils for Engineering Purposes (Unified Soil Classification System)
ASTM D 854: Specific Gravity of Soils

Technical Responsibility: Mal Krajan Quality System Coordinator

Liquid Limit, Plastic Limit, and Plastic Index

S&ME

Project #: 1264-02-576 | Report Date: January 21, 2003

Project Name: Duke Power-Belews Creek Landfill | Test Date(s): 1/15/03-1/21/03

Client Name: Duke Energy Corp.

Client Address: 526 South Chuch Street, Charlotte, NC 28202

Boring #: BC-13 | Sample #: Bag - 2 | Sample Date: NA

Location: Scrubber Waste L.F. | Offset: | Depth (ft): 10.0 - 20.0

Sample Description: Brown Fine Sandy Clayey SILT (ML)

Pan #		Liquid Limit						Plastic Limit		
	Test #	1	2	3	4	5	6	1	2	3
	Tare #	75	104	2				641	967	
A	Tare Weight	8.09	8.08	8.00				6.59	6.04	
B	Wet Soil Weight + A	27.01	25.30	25.39				13.06	13.63	
C	Dry Soil Weight + A	21.96	20.78	21.14				11.68	11.98	
D	Water Weight (B-C)	5.05	4.52	4.25				1.38	1.65	
E	Dry Soil Weight (C-A)	13.87	12.70	13.14				5.09	5.94	
F	% Moisture Content (D/E)*100	36.4	35.6	32.3				27.1	27.8	
N	# OF DROPS	16	21	28						
LL	LL = F * FACTOR									
Ave.	Average							27.4		

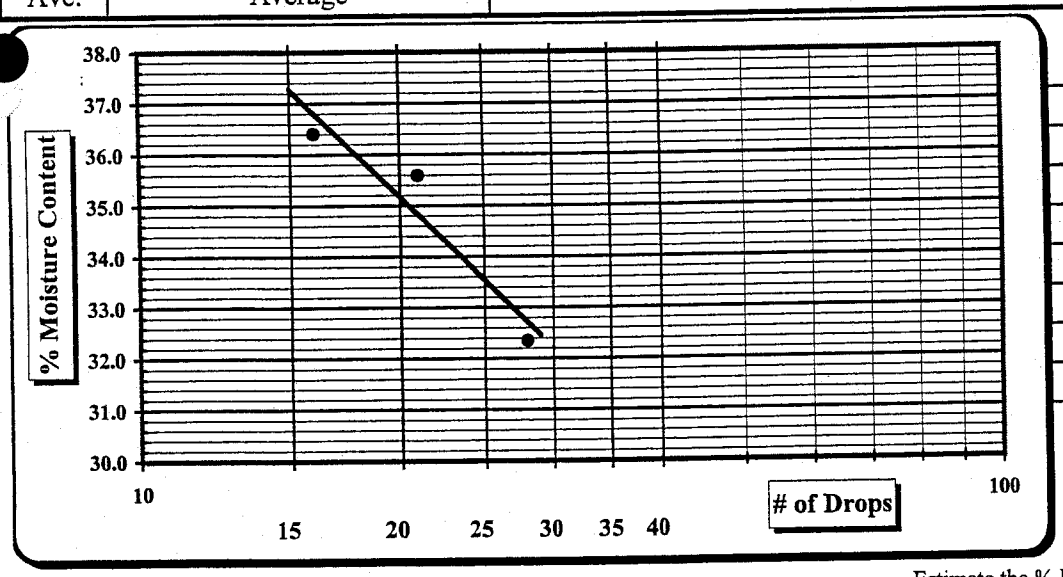

One Point Liquid Limit			
N	Factor	N	Factor
20	0.974	26	1.005
21	0.979	27	1.009
22	0.985	28	1.014
23	0.990	29	1.018
24	0.995	30	1.022
25	1.000		

Notes: Estimate the % Retained on the #40 Sieve

Special Sampling Methods:

Sample Preparation:	Wet Preparation ☐	Dry Preparation ☐	Air Dried ☒	NP, Non-Plastic	☐
Liquid limit Test:	Multipoint Method ☒	One-point Method ☐		Liquid Limit	34
Classification:	ASTM D 2487 ☒	AASHTO M 145 ☐		Plastic Limit	27
Liquid limit Test:	ASTM D 4318 ☒	AASHTO T 89 ☐		Plastic Index	7
Plastic limit Test:	ASTM D 4318 ☒	AASHTO T 90 ☐		Group Symbol	ML

Technician Name / Certification #: Tom Savanpridi

Technical Responsibility / Position: Mal Krajan — Quality System Coordinator

S&ME

Hydraulic Conductivity of Saturated Porous Materials Using a Flexible Wall Permeameter (Method "C")

Test Date(s): 1/21/03 - 01/25/03
Report Date: 01/26/03

Project #: 1264-02-576
Project Name: Duke Power - Belews Creek Landfill
Client Name: Duke Energy Corp.
Client Address:
Boring #: BC-13 Sample #: Bag-2 Depth/Elevation: 10-20' Sample Date: NA
Location: Scrubber Waste Offset: Sample Description: Brown Fine Sandy Clayey SILT (ML)
Liquid Limit: 34 Specific Gravity: 2.705 Sample Type: Lab-compacted Sampled By: Sam Watts
Plastic Limit: 27 Plastic Index: 7 Percent Passing #200: 60.8 Maximum Particle Size:

Initial Sample Conditions				Final Sample Conditions			
Length (cm):	7.366	Wet Density (PCF):	120.2	Length (cm):	7.366	Wet Density (PCF):	124.4
Diameter (cm):	7.328	Dry Density (PCF):	98.3	Diameter (cm):	7.328	Dry Density (PCF):	98.3
Area (cm^2)	42.18	Percent Saturation:	84.0	Area (cm^2)	42.18	Percent Saturation:	100.0
Volume (cm^3)	310.70			Volume (cm^3)	310.70	b value:	0.96
Wet weight (grams)	598.3	Void Ratio:	0.718	Wet weight (grams)	619.3	Void Ratio:	0.718
Dry Weight (grams)	489.2	Porosity:	0.418	Dry Weight (grams)	489.2	Porosity:	0.418
Percent Moisture:	22.3			Percent Moisture:	26.6		
Test Parameters:	Effective Consolidation Stress (psi):		3.0	Permeant Liquid Used:		Deaired Demineralized water	
Burette Area (cm^2):	0.720	Cell Pressure (psi):	73.0	Back Pressure (psi):	73.0	Pore Pressure (psi)	73.0

Time (24-hr)			Temperature (°C)				Measurements						Ratio	Grad-ient	K-Value (cm/sec)	
Start	End	Time (sec)	Initial	Final	Ave.	Factor	$h_{out}1$	$h_{in}1$	$h_{out}2$	$h_{in}2$	h1	h2			Uncorrected K-Value	Corrected K-Value
9:48	9:57	540	24.0	24.0	24.0	0.9077	40.80	12.05	39.65	13.20	28.8	26.5	1.00	3.59	9.71E-06	8.81E-06
9:57	10:36	2340	24.0	24.0	24.0	0.9077	39.65	13.20	35.90	17.25	26.5	18.7	0.93	2.53	9.39E-06	8.52E-06
10:36	11:19	2580	24.0	24.1	24.1	0.9056	35.90	17.25	32.95	20.35	18.7	12.6	0.95	1.71	9.56E-06	8.65E-06
11:19	12:19	3600	24.1	24.1	24.1	0.9056	32.95	20.35	30.40	23.10	12.6	7.3	0.93	0.99	9.53E-06	8.63E-06
													Averages:	***0.95***	***2.21***	***9.55E-06***	***8.65E-06***

Notes:

Sample was compacted to 95.2% @ 2.9% wet of optimum moisture content.

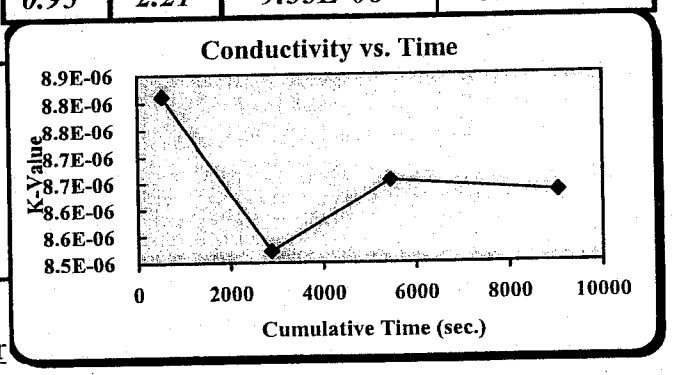

References:
ASTM D 5084: Measurement of Hydraulic Conductivity of Saturated Porous Materials Using a Flexible Wall Permeameter
ASTM D2216: Laboratory Determination of Water Content of Soils
ASTM D 4318: Liquid Limit, Plastic Limit, & Plastic Index of Soil
ASTM D 2487: Classification of Soils for Engineering Purposes (Unified Soil Classification System)
ASTM D 854: Specific Gravity of Soils
ASTM D 422: Particle Size Analysis of Soils

Technician / Certification #: John Dailly Certification #:
Technical Responsibility: Mal Krajan Position: Quality System Coordinator

S&ME

Moisture - Density Relationship

Test Date(s): 1/2 -1/4/03
Report Date: January 5, 2003

S&ME Project #: 1264-02-576
Project Name: Duke Power - Belows Creek Landfill
Client Name: Duke Energy Corp.
Client Address: 526 South Church Street, Chartlotte, NC 28202
Boring #: BC-14 Sample #: Bag-1 Sample Date: NA
Location: Scrubber Waste Landfill Offset: Depth (ft): 0.0 - 10.0
Sample Description: Yellow-Tan Brown Sandy Silty CLAY (CL)

Sieve Size	% Passing

Liquid Limit: 40 Specific Gravity: 2.839
Plastic Limit: 23 Plastic Index: 17

Natural Moisture Content (Total Sample): 27.6%
Moisture Content of the Oversize Fraction:

NOTES:

MDD: 108.3 **Opt. MC %: 17.6**

Water Content

Water Content requires GP 2 Balance (0.1 gram Readability).

ASTM D2216 ☒ AASHTO T265 ☐ ASTM D4959 ☐ ASTM D4643 ☐

	Sample #:	1	2		4		
	Water Added:	150	100	50			
	Tare #:	a	b	c	d		
A. Tare Weight	A.						
B. Wet Wt + Tare Wt	B.	500	500	500	500		
C. Dry Wt. + Tare Wt.	C.	413.7	420.8	428.1	447.3		
D. Water Weight	B-C	86.3	79.2	71.9	52.7		
E. Dry Weight	C-A	413.7	420.8	428.1	447.3		
F. Moisture Content	100*D/E	**20.9%**	**18.8%**	**16.8%**	**11.8%**		

Compaction Data

The Compaction Test requires a GP 5 Balance for ASTM (1 gram or .0022 Lb. readability).

G. Wt of Soil + Mold	G.	13.314	13.412	13.370	12.955		
H. Wt. of Mold	H.	9.175	9.175	9.175	9.175		
I. Wt. of Soil (g. or lbs.)	G-H	4.139	4.237	4.195	3.780		
J. Wt of Soil (Lbs.)	I/453.6 or I	4.139	4.237	4.195	3.780		
K. Mold Volume Factor	K.	30.03	30.03	30.03	30.03		
L. Wet Density	J*K	124.3	127.2	126.0	113.5		
M. Dry Density	L/(1+F)	**102.8**	**107.1**	**107.9**	**101.5**		

ASTM D558 ☐ ASTM D 698 ☒ ASTM D1557 ☐ AASHTO T99 ☐ AASHTO T180 ☐
Method A ☒ Method B ☐ Method C ☐ Method D (ASTM 1978) ☐ AASHTO Method D ☐
Moisture-Density Relation of: Fine Fraction ☒ Corrected for Coarse Fraction (ASTM D 4718) ☐
Sieve Size used to separate the Oversize Fraction: #4 Sieve ☒ 3/8 inch Sieve ☐ 3/4 inch Sieve ☐
Mechanical Hammer ☐ Manual Hammer ☒ Moist Preparation ☒ Dry Preparation ☐
Soil Plasticity: ASTM D 4318 ☒ AASHTO T 89 ☐ AASHTO T 90 ☐
Sieve Analysis / Particle Size Analysis: ASTM C136 ☐ AASHTO T 27 ☐ ASTM D 422 ☐ AASHTO T 88 ☐
Specific Gravity of Soil: ASTM D 854 ☒ AASHTO T 100 ☐
Bulk Gravity of Oversize Fraction: ASTM C 127 ☐ AASHTO T 85 ☐
Soil Classification: ASTM D 2487 ☐ ASTM D 2488 ☒ AASHTO M 145 ☐

Technician Name / Certification #: Chi Lam
Technical Responsibility: Mal Krajan Quality System Coordinator

Moisture - Density Report

S&ME

S&ME Project #: **1264-02-576**
Project Name: **Duke Power - Belows Creek Landfill**
Client Name: Duke Energy Corp.
Client Address: 526 South Church Street, Chartlotte, NC 28202

Report Date: January 5, 2003
Test Date(s): 1/2 -1/4/03

Boring #: BC-14 Sample #: Bag-1 Sample Date: NA
Location: Scrubber Waste Landfill Offset: Depth (ft): 0.0 - 10.0
Sample Description: Yellow-Tan Brown Sandy Silty CLAY (CL)

Maximum Dry Density 108.3 PCF. **Optimum Moisture Content 17.6 %**

ASTM D558 ☐ ASTM D 698 ☒ ASTM D1557 ☐ AASHTO T99 ☐ AASHTO T180 ☐
Method A ☒ Method B ☐ Method C ☐ Method D (1978) ☐ AASHTO Method D ☐

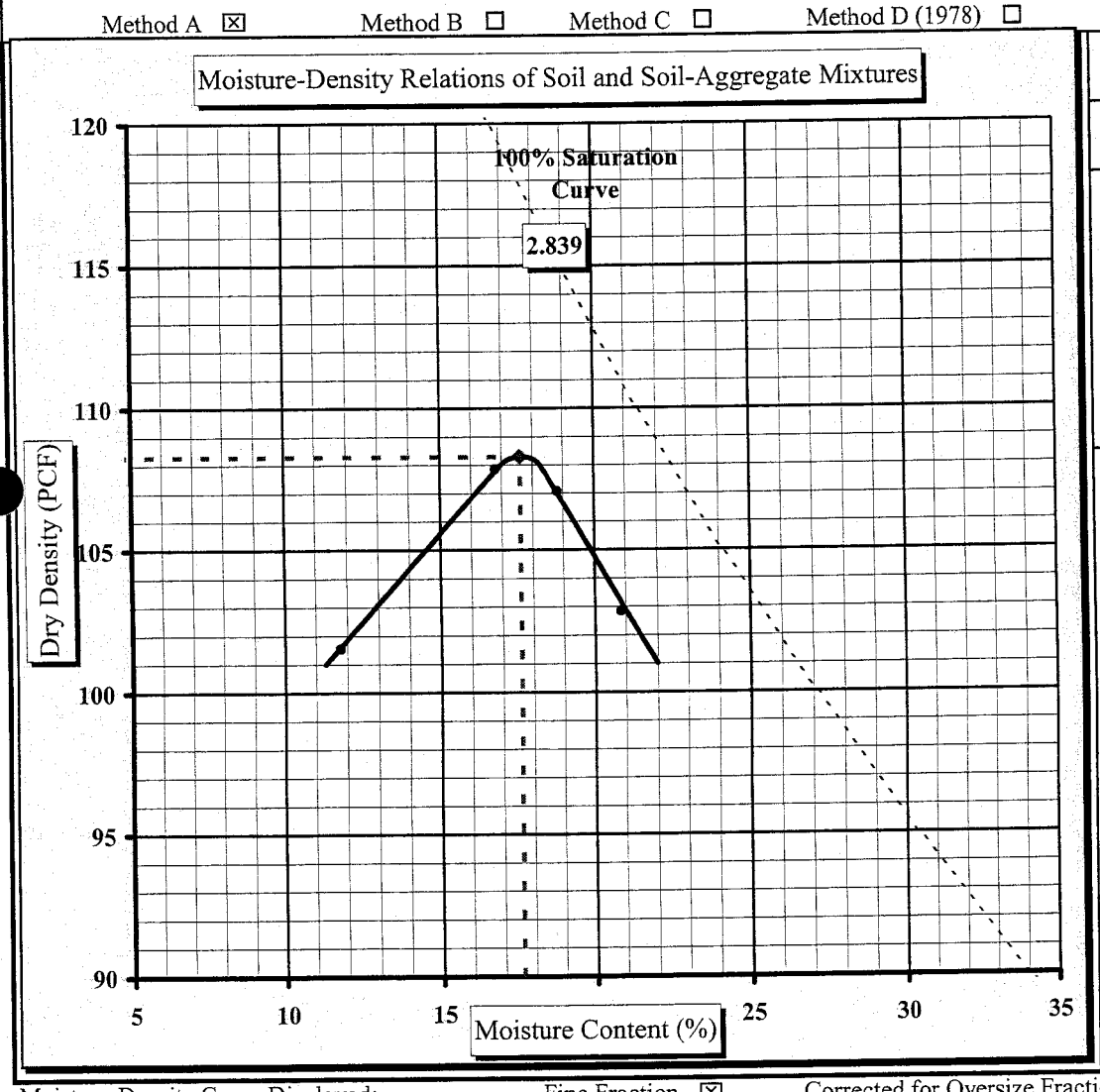

Soil Properties	
Natural Moisture Content	27.6%
Liquid Limit:	40
Plastic Limit:	23
Plastic Index:	17
Specific Gravity:	2.839

% Passing

Oversize Fraction
Bulk Sp. Gravity
% Moisture
Oversize Fraction

Moisture-Density Curve Displayed: Fine Fraction ☒ Corrected for Oversize Fraction (ASTM D 4718) ☐
Sieve Size used to separate the Oversize Fraction: #4 Sieve ☒ 3/8 inch Sieve ☐ 3/4 inch Sieve ☐
Mechanical Hammer ☐ Manual Hammer ☒ Moist Preparation ☒ Dry Preparation ☐

References: ASTM D 698: Laboratory Compaction Characteristics of Soil Using Standard Effort
ASTM D 4318: Liquid Limit, Plastic Limit, & Plastic Index of
ASTM D 854: Specific Gravity of Soils
ASTM D 2488: Description and Identification of Soils (Visual-Manual Procedure)
ASTM D 2216: Laboratory Determination of Water (Moisture) Content of Soil and Rock by Mass

Technical Responsibility: Mal Krajan Quality System Coordinator

S&ME

Specific Gravity of Soils

ASTM D 854

Project #: **1264-02-576**
Project Name: **Duke Power - Belows Creek Landfill**
Client Name: Duke Energy Corp.
Client Address: 526 South Church Street, Chartlotte, NC 28202

Report Date: 1/8/03
Test Date(s) 1/2 1/8/03

Boring No. BC-14 Sample No. Bag-1 Sample Date: NA
Location: Scrubber Waste Landfill Offset: Depth (ft): 0.0 - 10.0
Sample Description: Yellow-Tan Brown Sandy Silty CLAY (CL)
Percent of Soil Passing the #4 Sieve: Material Excluded: Plus # 4 Material (%)
LL = PL = PI =

	Pychnometer #	**109**	**Balance ID#:** **01001**	Radability:	**.01 gram**
V_p	Pychnometer Volume (V_p)	**499.28 ml.**		Calibration Date:	**9/17/02**
PM	Pychnometer Mass	**188.17 g.**	**Balance Verification**		
M_p	Ave. Pychnometer Mass (Mp)	**188.17 g.**		Mass	**500 gram**
[PM-M_p]	Verify Pychnometer Mass	**g.**		Mass Determination	**500.00**

If [PM-M_p] is greater than .06 grams recalibrate the dry mass of the pychnometer

Method A: Moist Specimens ☒ Method B: Oven-dried Specimens ☐

Method A: Moist Specimens

Initial Moisture Content		Tare #:	S-13
A	Tare Weight		7.9
B	Wet Wt + Tare Wt		244.85
C	Dry Wt. + Tare Wt.		236.73
D	Water Weight	B-C	8.12
E	Dry Weight	C-A	228.83
F	**Moisture Content**	100*D/E	**3.5%**

Target Dry Mass (see Table 1 ASTM D854)	Low Limit	High Limit
	90.00	110.00
Target Wet Mass	**93.19**	**113.90**

Note: Deviation

Wet Mass of test specimen _____ grams

Initial Dry Mass of test specimen _____ grams

Method B: Oven-dried Specimens
Note: Deviation

$M_{psw;t}$ Mass of the Pychnometer, soil, and water **722.90** grams

Mass of Dry Soil (grams)			
		Tare #	9
A	Tare Weight		138.88
C	Dry Wt. + Tare Wt.		194.97
M_s	Dry Weight	C-A	**56.09**

T_t	Test Temperature T_t	**19.9 °C**
K	Temperature Coefficient at T_t	**1.00002**
K	Temperature Coefficient at 23°C	**0.99933**
$p_{w;t}$	Density of Water at T_t	**0.99823** g./ml.
	See Table 2 ASTM D 854	

$M_{pw;t}$	Mass of the Pychnometer and water at T_t	$M_{pw;t} = M_p + (V_p \times p_{w;t})$	**686.57** grams
G_t	Specific Gravity of tSoil Solids at the T_t	$G_t = M_s / (M_{pw;t} - (M_{psw;t} - M_s))$	**2.839**
G	Specific Gravity of Soil Solids at the 20°C	$G = K \times G_t$	**2.839**

Soils containing plus #4 material tested per ASTM C 127:

R % of Soil retained on the #4 sieve _____
P % of Soil passing the #4 sieve **100.0%**

Note: Deviation

G_{+4} Apparent Specific Gravity of plus #4 material at the 23°C per ASTM C127 _____
Apparent Specific Gravity of plus #4 material corrected to 20°C _____

G_{total} The Average total sample Specific Gravity

$$G_{total} = \frac{1}{\frac{R}{100-G_{+4}} + \frac{P}{100-G}} = 2.839$$

References: ASTM D854 Specific Gravity of Soil Solids by Water Pychnometer
ASTM D 2216: Laboratory Determination of Water (Moisture) Content of Soil and Rock by Mass
ASTM C 127: Specific Gravity and Absorption of Coarse Aggregates

Technician Name / Certification #: Tom Savanapridi
Technical Responsibility / Position: Mal Krajan Quality System Coordinator

Liquid Limit, Plastic Limit, and Plastic Index

S&ME

Project #: 1264-02-576 | Report Date: January 8, 2003
Project Name: Duke Power-Belows Cr. Landfill | Test Date(s): 1/02/03-1/08/03
Client Name: Duke Energy Corp.
Client Address: 526 South Church St.
Boring #: BC-14 | Sample #: Bag-1 | Sample Date: NA
Location: | Offset: | Depth (ft): 0-10'
Sample Description: Yellow-Tan Brown Sandy Silty CLAY (CL)

Pan #		Liquid Limit						Plastic Limit		
	Test #	1	2	3	4	5	6	1	2	3
	Tare #	31	37	6				716	6	
A	Tare Weight	8.01	8.08	8.35				6.50	6.22	
B	Wet Soil Weight + A	18.52	22.28	21.49				14.63	13.79	
C	Dry Soil Weight + A	15.43	18.28	17.90				13.10	12.36	
D	Water Weight (B-C)	3.09	4.00	3.59				1.53	1.43	
E	Dry Soil Weight (C-A)	7.42	10.20	9.55				6.60	6.14	
F	% Moisture Content (D/E)*100	41.6	39.2	37.6				23.2	23.3	
N	# OF DROPS	19	27	34						
LL	LL = F * FACTOR									
Ave.	Average							23.3		

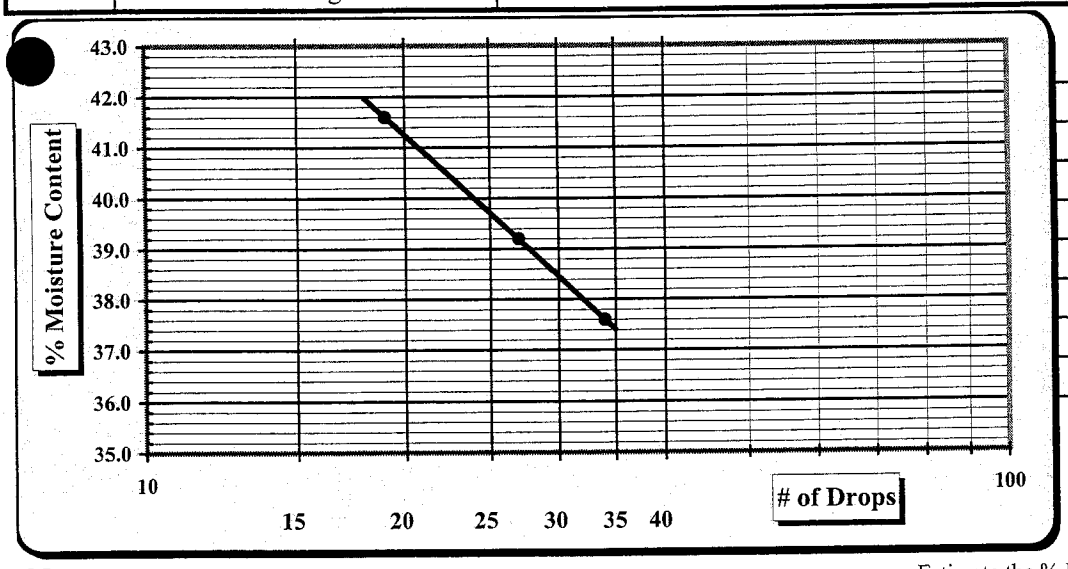

One Point Liquid Limit			
N	Factor	N	Factor
20	0.974	26	1.005
21	0.979	27	1.009
22	0.985	28	1.014
23	0.990	29	1.018
24	0.995	30	1.022
25	1.000		

Notes: Estimate the % Retained on the #40 Sieve

Special Sampling Methods:

Sample Preparation:	Wet Preparation ☐	Dry Preparation ☐	Air Dried ☒	NP, Non-Plastic	☐
Liquid limit Test:	Multipoint Method ☒	One-point Method ☐		Liquid Limit	40
Classification:	ASTM D 2487 ☒	AASHTO M 145 ☐		Plastic Limit	23
Liquid limit Test:	ASTM D 4318 ☒	AASHTO T 89 ☐		Plastic Index	17
Plastic limit Test:	ASTM D 4318 ☒	AASHTO T 90 ☐		Group Symbol	CL

Technician Name / Certification #: Tom Savanpridi
Technical Responsibility / Position: Mal Krajan — Laboratory Supervisor

Laboratory Report Version 4.2

Moisture - Density Report

S&ME

ME Project #: 1054-04-955
ject Name: Belews Creek Steam Plant
Client Name: Duke Energy
Client Address:

Report Date: October 8, 2004
Test Date(s): 09/29 - 09/30/2004

Boring #:	BC-15	Sample #:	Bag-1	Sample Date:	September 1, 2004
Location:	Site Borehole	Offset:	NA	Depth (ft):	0 - 5'

Sample Description: Tan Silty SAND (SM)

Maximum Dry Density 101.2 PCF. **Optimum Moisture Content** 20.8 %

ASTM D 698 Method A

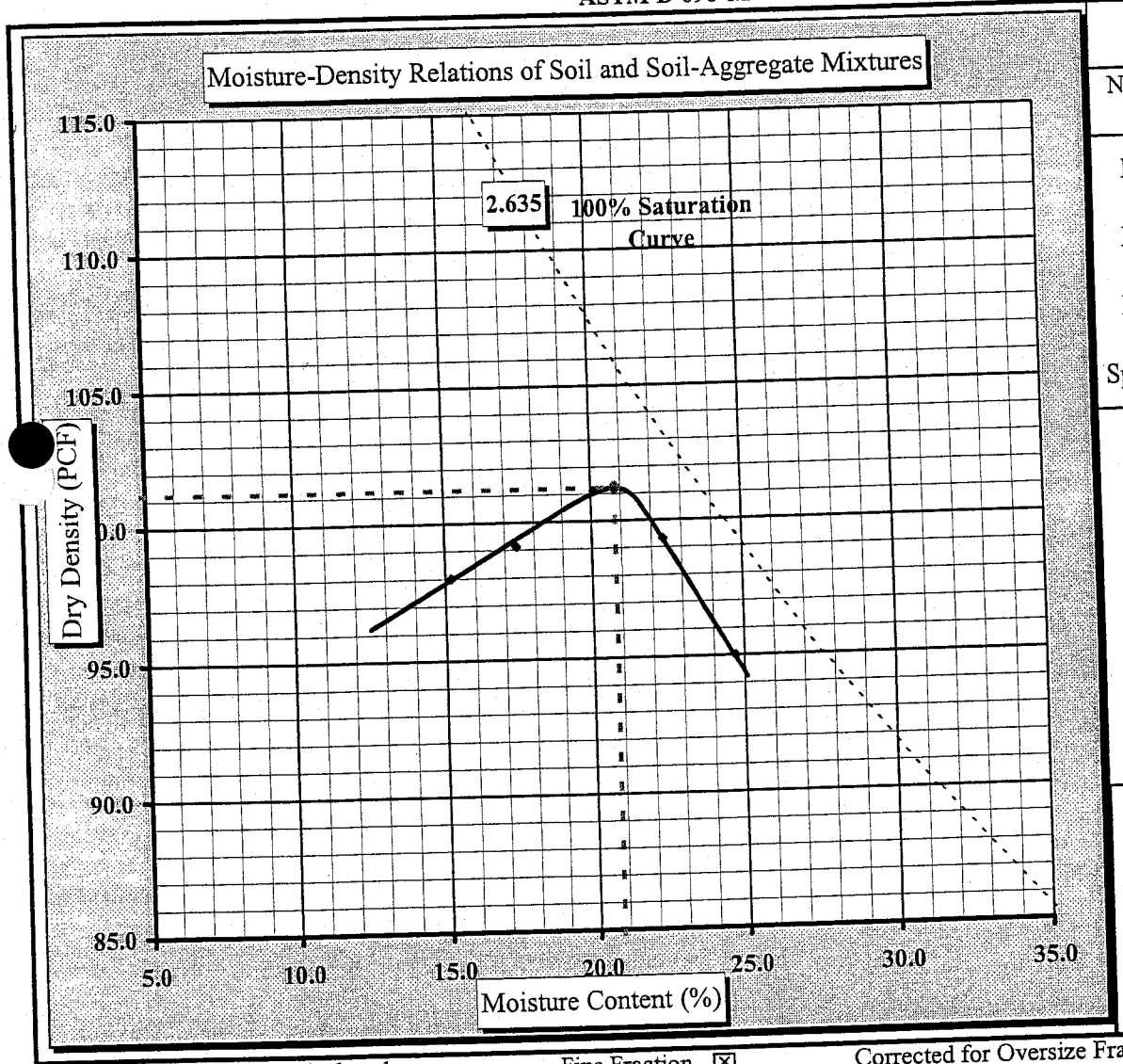

Soil Properties

Natural Moisture Content:	26.8%
Liquid Limit:	27
Plastic Limit:	22
Plastic Index:	5
Specific Gravity:	2.635

% Passing
#4 100.0

Oversize Fraction

Bulk Sp. Gravity
% Moisture
Oversize Fraction
MDD
Opt. MC

Moisture-Density Curve Displayed: Fine Fraction ☒ Corrected for Oversize Fraction (ASTM D 4718) ☐
Sieve Size used to separate the Oversize Fraction: #4 Sieve ☒ 3/8 inch Sieve ☐ 3/4 inch Sieve ☐
Mechanical Hammer ☐ Manual Hammer ☒ Moist Preparation ☒ Dry Preparation ☐

References: ASTM D 698: Laboratory Compaction Characteristics of Soil Using Standard Effort
ASTM D 2216: Laboratory Determination of Water (Moisture) Content of Soil and Rock by Mass
ASTM D 422: Particle Size Analysis of Soils
ASTM D 854: Specific Gravity of Soils
ASTM D 4318: Liquid Limit, Plastic Limit, & Plastic Index of Soils
ASTM D 2487: Classification of Soils for Engineering Purposes (Unified Soil Classification System)

Technical Responsibility: Mal Krajan *Signature* Laboratory Supervisor *Position*

Specific Gravity of Soils

S&ME

ASTM D 854 *Method A: Moist Specimens* ☐ *Method B: Oven-dried Specimens* ☒

Report Date: October 8, 2004
Test Date(s) 09/29 - 09/30/2004

Project #: **1054-04-955**
ect Name: **Belews Creek Steam Plant**
nt Name: Duke Energy
Client Address:

Boring No. BC-15 Sample No. Bag-1 Sample Date: 09/01/04
Location: Site Borehole Offset: NA Depth (ft): 0 - 5'
Sample Description: Tan Silty SAND (SM)
Percent of Soil Passing #4 Sieve: **100.0** Material Excluded:
LL = 27 PL = 22 PI = 5

	Pycnometer #	**102**	**Balance ID#**	Readability	**.01 gram**
V_p	Pycnometer Volume (V_p)	**499.99 ml.**		Calibration Date	
PM	Pycnometer Mass	**179.13 g.**	**Balance Verification**		
M_p	Ave. Pycnometer Mass (Mp)	**179.15 g.**		Mass	**500 gram**
[PM-M_p]	Verify Pycnometer Mass	**0.02 g.**		Mass Determination	**500.00**

If [PM-M_p] is greater than .06 grams recalibrate the dry mass of the pycnometer or the balance.

Method A: Moist Specimens

	Initial Moisture Content	Tare #:	
A	Tare Weight		7.99
B	Wet Wt + Tare Wt		70.60
C	Dry Wt. + Tare Wt.		57.37
D	Water Weight	B-C	13.23
E	Dry Weight	C-A	49.38
F	**Moisture Content**	100*D/E	**26.8%**

Target Dry Mass (see Table 1 ASTM D854)	Low Limit	High Limit
Target Wet Mass		

Wet Mass of test specimen _____ grams

Method B: Oven-dried Specimens

Initial Dry Mass of test specimen _____ grams

T-100

$M_{psw;t}$ Mass of the Pycnometer, soil, and water **701.20** grams

	Mass of Dry Soil (grams)					
		Tare #	7	T_t	Test Temperature T_t	**23.5 °C**
A	Tare Weight			K	Temperature Coefficient at T_t	**0.99923**
C	Dry Wt. + Tare Wt.		37.61	K	Temperature Coefficient at 23°C	**0.99933**
M_s	Dry Weight	C-A	**37.61**	$p_{w;t}$	Density of Water at T_t	**0.99742** g./ml.
					See Table 2 ASTM D 854	

$M_{pw;t}$ Mass of the Pycnometer and water at T_t — $M_{pw;t} = M_p + (V_p \times p_{w;t})$ **677.85** grams
G_t Specific Gravity of Soil Solids at the T_t — $G_t = M_s / (M_{pw;t} - (M_{psw;t} - M_s))$ **2.637**
G Specific Gravity of Soil Solids at the 20°C — $G = K \times G_t$ **2.635**

Soils containing plus #4 material tested per ASTM C 127:
Note: Deviation or remove this note

R % of Soil retained on the #4 sieve _____
P % of Soil passing the #4 sieve _____

G_{+4} Apparent Specific Gravity of plus #4 material at the 23°C per ASTM C127 _____
Apparent Specific Gravity of plus #4 material corrected to 20°C _____

G_{total} The Average total sample Specific Gravity

$$G_{total} = \frac{1}{\frac{R}{100-G_{+4}} + \frac{P}{100-G}} = 2.635$$

References: ASTM D854 Specific Gravity of Soil Solids by Water Pycnometer
ASTM C 127: Specific Gravity and Absorption of Coarse Aggregates
ASTM D 2216: Laboratory Determination of Water (Moisture) Content of Soil and Rock by Mass

Technician Name: Chana Savanapridi — QCT - 1433 (Certification #)

Technical Responsibility: Mal Krajan — Signature — Laboratory Supervisor (Position)

Laboratory Report Version 4.2

Particle Size Analysis of Soils

ASTM D 422

S&ME

S&ME Project #: **1054-04-955**
Project Name: **Belew Creek Steam Plant**
Client Name: Duke Energy
Client Address:

Report Date: 10/08/2004
Test Date(s): 09/28 - 10/07/2004

Boring #:	BC-15	Sample #:	Bag-1	Sample Date:	9/1/04
Location:	Site Borehole	Offset:	NA	Depth (ft):	0 - 5'
Sample Description:	Tan Silty SAND (SM)				

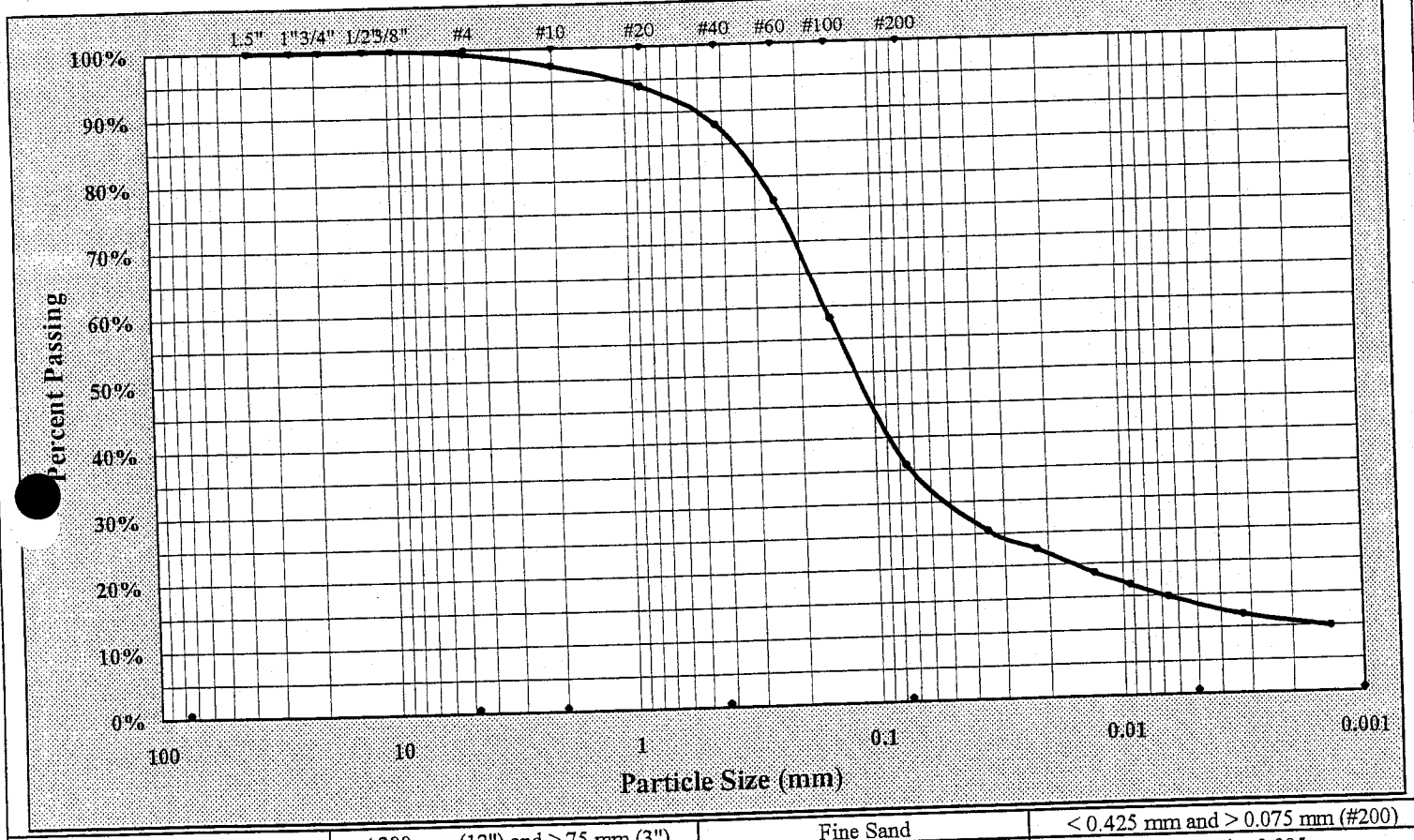

Cobbles	< 300 mm (12") and > 75 mm (3")	Fine Sand	< 0.425 mm and > 0.075 mm (#200)
Gravel	< 75 mm and > 4.75 mm (#4)	Silt	< 0.075 and > 0.005 mm
Coarse Sand	< 4.75 mm and >2.00 mm (#10)	Clay	< 0.005 mm
Medium Sand	< 2.00 mm and > 0.425 mm (#40)	Colloids	< 0.001 mm

Maximum Particle Size	3/8"	Gravel	0.7%	Silt	21.9%
Silt & Clay (% Passing #200)	35.7%	Sand	63.6%	Clay	13.8%
Apparent Relative Density	2.635	Moisture Content	26.8%	Colloids	9.8%
Liquid Limit	27	Plastic Limit	22	Plastic Index	5

Description of Sand & Gravel Particles Rounded ☐ Angular ☐ Hard & Durable ☐ Soft ☐ Weathered & Friable ☐

Mechanical Stirring Apparatus (A) Length of Dispersion Period: 1 min. Dispersing Agent: Sodium Hexametaphosphate: 40 g./ Liter

References: ASTM D 422: Particle Size Analysis of Soils
ASTM D 421: Dry Preparation of Soil Samples
ASTM D 854: Specific Gravity of Soils
ASTM D 4318: Liquid Limit, Plastic Limit, & Plastic Index of Soils
ASTM D 2487: Classification of Soils for Engineering Purposes (Unified Soil Classification System)

Technical Responsibility: Mal Krajan — Signature — Laboratory Supervisor — Position

S&ME, INC. 3109 Spring Forest Road, Raleigh, N.C. 27616

BC-15 Bag-1 Classification.xls

S&ME

Liquid Limit, Plastic Limit, and Plastic Index

Project #: **1054-04-955**
Project Name: Belews Creek Steam Plant
Client Name: Duke Energy
Client Address:

Report Date: 10/08/204
Test Date(s): 09/28 - 10/07/2004

Boring #: BC-15 Sample #: Bag-1 Sample Date: 09/01 - 09/24/2004
Location: Site Borehole Offset: NA Depth (ft): 0 - 5'
Sample Description: Tan Silty SAND (SM)

Pan #		Liquid Limit						Plastic Limit		
	Test #	1	2	3	4	5	6	1	2	3
	Tare #	11	8	48				56	23	
A	Tare Weight	21.00	17.67	20.63				20.93	20.95	
B	Wet Soil Weight + A	37.17	33.17	38.51				29.77	30.19	
C	Dry Soil Weight + A	33.67	29.91	34.70				28.20	28.51	
D	Water Weight (B-C)	3.50	3.26	3.81				1.57	1.68	
E	Dry Soil Weight (C-A)	12.67	12.24	14.07				7.27	7.56	
F	% Moisture Content (D/E)*100	27.6%	26.6%	27.1%				21.6%	22.2%	
N	# OF DROPS	18	29	26				*Moisture Contents determined by ASTM D 2216*		
LL	LL = F * FACTOR									
Ave.	Average							21.9%		

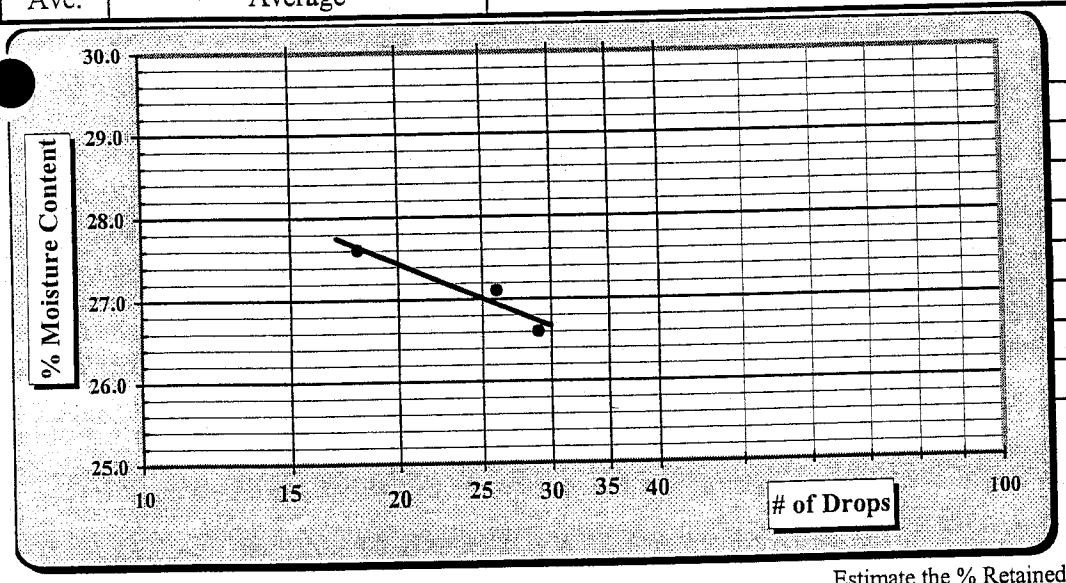

One Point Liquid Limit			
N	Factor	N	Factor
20	0.974	26	1.005
21	0.979	27	1.009
22	0.985	28	1.014
23	0.990	29	1.018
24	0.995	30	1.022
25	1.000		

Estimate the % Retained on the #40 Sieve

Notes:

Special Sampling Methods:

Sample Preparation:	Wet Preparation ☐	Dry Preparation ☐	Air Dried ☒	NP, Non-Plastic	☐
Liquid limit Test:	Multipoint Method ☒	One-point Method ☐		Liquid Limit	27
Classification:	ASTM D 2487 ☒	AASHTO M 145 ☐		Plastic Limit	22
Liquid limit Test:	ASTM D 4318 ☒	AASHTO T 89 ☐		Plastic Index	5
Plastic limit Test:	ASTM D 4318 ☒	AASHTO T 90 ☐		Group Symbol	SM

Technician Name: Chana Savanapridi OCT-1433 (Certification #)

Technical Responsibility: Mal Krajan (Signature) Laboratory Supervisor (Position)

S&ME

Hydraulic Conductivity of Saturated Porous Materials Using a Flexible Wall Permeameter (Method "C")

Test Date(s): 10/11 - 10/13/04
Report Date: 10/13/04

Project #: 1054-04-955
Project Name: Belews Creek Steam Plant
Client Name:
Client Address:
Boring #: BC-15 | Sample #: Bag-1 | Depth/Elevation: 0-5 ft. | Sample Date: 09/01/04
Location: Project Site | Offset: NA | Sample Description: Tan Silty SAND (SM)
Liquid Limit: 27 | Specific Gravity: 2.635 | Sample Type: lab-compacted | Sampled By: S&ME
Plastic Limit: 22 | Plasticity Index: 5 | Percent Passing #200: 35.7 | Maximum Particle Size: 3/8"

Initial Sample Conditions				Final Sample Conditions			
Height (cm):	9.642	Wet Unit Weight (lbs/ft^3):	115.1	Height (cm):	9.642	Dry Unit Weight (lbs/ft^3):	95.6
Diameter (cm):	7.315	Dry Unit Weight (lbs/ft^3):	95.6	Diameter (cm):	7.315	Percent Saturation:	100.0
Area (cm^2):	42.03	Percent Saturation:	77.7	Area (cm^2)	42.03	Void Ratio:	0.7193
Volume (cm^3):	405.25	Void Ratio:	0.7193	Volume (cm^3)	405.25	Porosity:	0.4184
Wet weight (grams):	747.0	Porosity:	0.4184	Wet weight (grams)	805.4	Measured *B* coefficient: 0.98	
Dry Weight (grams):	620.8	Station Corrections (cm)		Dry Weight (grams)	620.8	MDD (pcf): 101.2	Optimum (%): 20.8
Percent Moisture:	21.2	Influent: -2.962	Effluent: -2.962	Percent Moisture:	29.7		

Testing Station	Burette Areas (cm^2):			Effective Consolidation Stress (psi):	7.0	Permeant Liquid Used:	Deaired Demineralized water
3	Influent:	0.720	Influent: 0.720	Cell Pressure (psi):	87.0	Influent Pressure (psi): 80.0	Effluent Pressure (psi) 80.0

Start Date	Start Time	End Date	End Time	Time (seconds)	Temperature (°C) Initial	Final	Avg.	Corr. Factor	Initial INF.	Initial EFF.	Final INF.	Final EFF.	h_1 (cm)	h_2 (cm)	Grad-ient	K-Value (cm/sec) Uncorrected	Corrected
10/13/04	5:36:00 AM	10/13/04	5:50:00 AM	840	24.0	24.0	24.0	0.908	18.60	37.50	19.40	36.70	18.90	17.30	1.9	8.70E-06	7.90E-06
10/13/04	5:50:00 AM	10/13/04	6:13:00 AM	1380	24.0	24.0	24.0	0.908	19.40	36.70	20.70	35.60	17.30	14.90	1.7	8.94E-06	8.12E-06
10/13/04	6:13:00 AM	10/13/04	6:37:00 AM	1440	24.0	24.0	24.0	0.908	20.70	35.60	21.60	34.60	14.90	13.00	1.4	7.82E-06	7.10E-06
10/13/04	6:37:00 AM	10/13/04	6:55:00 AM	1080	24.0	24.0	24.0	0.908	21.60	34.60	22.30	34.00	13.00	11.70	1.3	8.06E-06	7.32E-06
															Averages:	**8.38E-06**	**7.61E-06**

Remarks: Test specimen compacted to 95% at optimum moisture content.

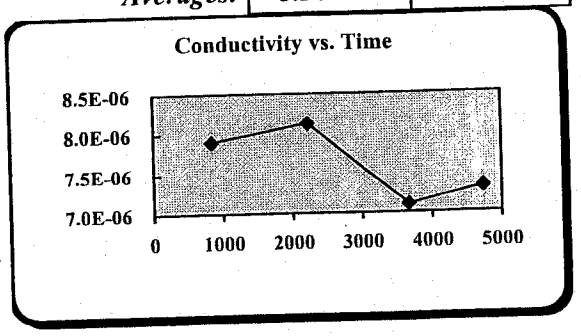

References:
ASTM D 5084: Measurement of Hydraulic Conductivity of Saturated Porous Materials Using a Flexible Wall Permeameter
ASTM D 2216: Laboratory Determination of Water Content of Soils
ASTM D 4318: Liquid Limit, Plastic Limit, & Plasticity Index of Soils
ASTM D 2487: Classification of Soils for Engineering Purposes (Unified Soil Classification System)
ASTM D 854: Specific Gravity of Soils
ASTM D 422: Particle Size Analysis of Soils

Technician / Certification #: David Duffy/Mal Krajan Certification #:
Technical Responsibility: Mal Krajan Position: Laboratory Supervisor

S&ME, INC. 3109 Spring Forest Road, Raleigh, N.C. 27616

Moisture - Density Report

S&ME

S&ME Project #: **1054-04-955**
Project Name: **Belews Creek Steam Plant**
Client Name: Duke Energy
Client Address:

Report Date: September 14, 2004
Test Date(s): 09/13 - 09/14/2004

Boring #:	BC-16	Sample #:	Bag-1	Sample Date:	September 1, 2004
Location:	Site-Borehole	Offset:	NA	Depth (ft):	0 - 5'
Sample Description:	Tan-Brown Silty SAND (SM)				

Maximum Dry Density **114.2** **PCF.** **Optimum Moisture Content** **14.8** **%**

ASTM D 698 Method A

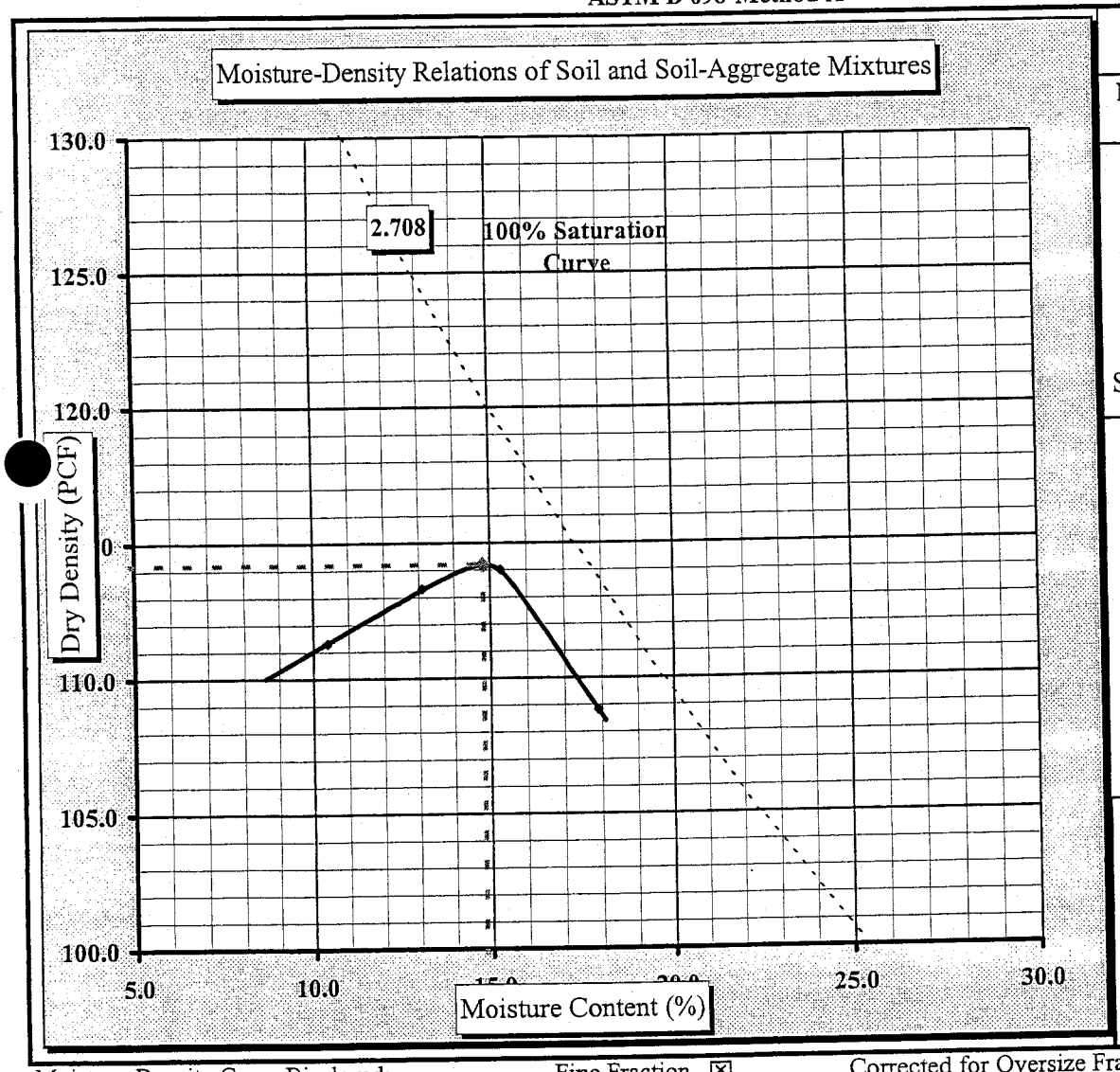

Soil Properties

Natural Moisture Content:	42.1%
Liquid Limit:	30
Plastic Limit:	22
Plastic Index:	8
Specific Gravity:	2.708

% Passing
#4 100.0

Oversize Fraction

Bulk Sp. Gravity
% Moisture
Oversize Fraction
MDD
Opt. MC

Moisture-Density Curve Displayed: Fine Fraction ☒ Corrected for Oversize Fraction (ASTM D 4718) ☐
Sieve Size used to separate the Oversize Fraction: #4 Sieve ☒ 3/8 inch Sieve ☐ 3/4 inch Sieve ☐
Mechanical Hammer ☐ Manual Hammer ☒ Moist Preparation ☒ Dry Preparation ☐

References: ASTM D 698: Laboratory Compaction Characteristics of Soil Using Standard Effort
ASTM D 2216: Laboratory Determination of Water (Moisture) Content of Soil and Rock by Mass
ASTM D 422: Particle Size Analysis of Soils
ASTM D 854: Specific Gravity of Soils
ASTM D 4318: Liquid Limit, Plastic Limit, & Plastic Index of Soils
ASTM D 2487: Classification of Soils for Engineering Purposes (Unified Soil Classification System)

Technical Responsibility: Mal Krajan Signature Laboratory Supervisor Position

Laboratory Report Version 4.2

Particle Size Analysis of Soils

ASTM D 422

S&ME

S[illegible] Project #:	**1054-04-955**	Report Date:	09/21/2004
Project Name:	**Belews Creek Steam Plant**	Test Date(s):	09/13 - 09/17/2004
Client Name:	Duke Energy		
Client Address:			

Boring #:	BC-16	Sample #:	Bag-1	Sample Date:	9/1/04
Location:	Site Borehole	Offset:	NA	Depth (ft):	0 - 5'
Sample Description:	Tan-Brown Silty SAND (SM)				

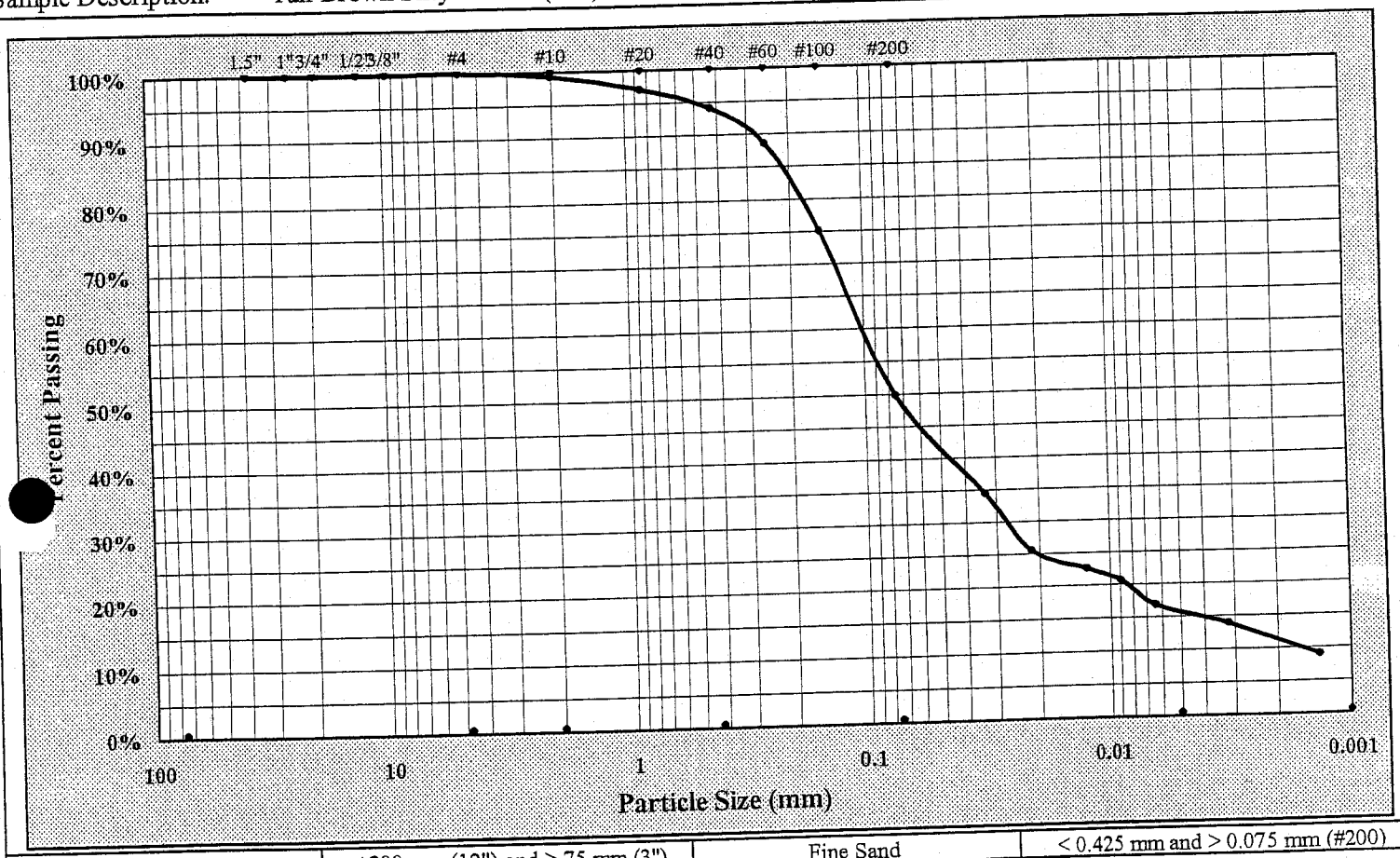

Cobbles	< 300 mm (12") and > 75 mm (3")	Fine Sand	< 0.425 mm and > 0.075 mm (#200)
Gravel	< 75 mm and > 4.75 mm (#4)	Silt	< 0.075 and > 0.005 mm
Coarse Sand	< 4.75 mm and >2.00 mm (#10)	Clay	< 0.005 mm
Medium Sand	< 2.00 mm and > 0.425 mm (#40)	Colloids	< 0.001 mm

Maximum Particle Size	#4	Gravel	0.0%	Silt	34.1%
Silt & Clay (% Passing #200)	49.7%	Sand	50.3%	Clay	15.6%
Apparent Relative Density	2.708	Moisture Content	42.1%	Colloids	8.8%
Liquid Limit	30	Plastic Limit	22	Plastic Index	8

Description of Sand & Gravel Particles Rounded ☐ Angular ☐ Hard & Durable ☐ Soft ☐ Weathered & Friable ☐

[illegible]anical Stirring Apparatus (A) Length of Dispersion Period: 1 min. Dispersing Agent: Sodium Hexametaphosphate: 40 g./ Liter

[illegible]rences: ASTM D 422: Particle Size Analysis of Soils ASTM D 421: Dry Preparation of Soil Samples

ASTM D 4318: Liquid Limit, Plastic Limit, & Plastic Index of Soils ASTM D 854: Specific Gravity of Soils

ASTM D 2487: Classification of Soils for Engineering Purposes (Unified Soil Classification System)

Technical Responsibility: Mal Krajan Signature Laboratory Supervisor Position

S&ME, INC. 3109 Spring Forest Road, Raleigh, N.C. 27616

BC-16 Bag-1 Classification.xls

Specific Gravity of Soils

S&ME

ASTM D 854 *Method A: Moist Specimens* ☒ *Method B: Oven-dried Specimens* ☐

Project #: **1054-04-955**
Project Name: **Belews Creek Steam Plant**
Client Name: Duke Energy
Client Address:

Report Date: September 21, 2004
Test Date(s) 09/13 - 09/16/2004

Boring No.	BC-16	Sample No.	Bag-1	Sample Date:	09/01/04
Location:	Site Borehole	Offset:		Depth (ft):	0 - 5'

Sample Description: Tan-Brown Silty SAND (SM)

Percent of Soil Passing #4 Sieve: **100.0** Material Excluded:

LL = 30 PL = 22 PI = 8

	Pycnometer #	**101**	**Balance ID#**	Readability	**.01 gram**
V_p	Pycnometer Volume (V_p)	**499.84 ml.**		Calibration Date	
PM	Pycnometer Mass	**183.76 g.**	**Balance Verification**		
M_p	Ave. Pycnometer Mass (Mp)	**183.73 g.**		Mass	**500 gram**
[PM-M_p]	Verify Pycnometer Mass	**0.03 g.**		Mass Determination	**500.00**

If [PM-M_p] is greater than .06 grams recalibrate the dry mass of the pycnometer or the balance.

Method A: Moist Specimens

	Initial Moisture Content	Tare #:	
A	Tare Weight		
B	Wet Wt + Tare Wt		
C	Dry Wt. + Tare Wt.		
D	Water Weight	B-C	
E	Dry Weight	C-A	
F	**Moisture Content**	100*D/E	

Target Dry Mass (see Table 1 ASTM D854)	Low Limit	High Limit
Target Wet Mass		

Wet Mass of test specimen grams

Method B: Oven-dried Specimens

Initial Dry Mass of test specimen **29.89** grams

Per T-100

$M_{psw;t}$ Mass of the Pycnometer, soil, and water **701.14** grams

Mass of Dry Soil (grams)						
		Tare #	3	T_t	Test Temperature T_t	**23.5 °C**
				K	Temperature Coefficient at T_t	**0.99923**
A	Tare Weight			**K**	Temperature Coefficient at 23°C	**0.99933**
C	Dry Wt. + Tare Wt.		29.89	$p_{w;t}$	Density of Water at T_t	**0.99742** g./ml.
M_s	Dry Weight	C-A	**29.89**		See Table 2 ASTM D 854	

$M_{pw;t}$	Mass of the Pycnometer and water at T_t	$M_{pw;t} = M_p + (V_p \times p_{w;t})$	**682.28** grams
G_t	Specific Gravity of Soil Solids at the T_t	$G_t = M_s / (M_{pw;t} - (M_{psw;t} - M_s))$	**2.710**
G	Specific Gravity of Soil Solids at the 20°C	$G = K \times G_t$	**2.708**

Soils containing plus #4 material tested per ASTM C 127:
Note: Deviation or remove this note

R % of Soil retained on the #4 sieve
P % of Soil passing the #4 sieve

G_{+4} Apparent Specific Gravity of plus #4 material at the 23°C per ASTM C127
Apparent Specific Gravity of plus #4 material corrected to 20°C

G_{total} The Average total sample Specific Gravity

$$G_{total} = \frac{1}{\frac{R}{100-G_{+4}} + \frac{P}{100-G}} = 2.708$$

References: ASTM D854 Specific Gravity of Soil Solids by Water Pycnometer ASTM C 127: Specific Gravity and Absorption of Coarse Aggregates
ASTM D 2216: Laboratory Determination of Water (Moisture) Content of Soil and Rock by Mass

Technician Name: Chana Savanapridi OCT - 1433 *Certification #*

Technical Responsibility: Mal Krajan *Signature* Laboratory Supervisor *Position*

S&ME

Liquid Limit, Plastic Limit, and Plastic Index

Project #: 1054-04-955
Project Name: Belews Creek Steam Plant
Client Name: Duke Energy
Client Address:

Report Date: 9/21/2004
Test Date(s): 09/13 - 09/17/2004

Boring #: BC-16 Sample #: Bag-1 Sample Date: 9/1/2004
Location: Site Borehole Offset: NA Depth (ft): 0 - 5'
Sample Description: Tan-Brown Silty SAND (SM)

Pan #		Liquid Limit						Plastic Limit		
	Test #	1	2	3	4	5	6	1	2	3
	Tare #	40	56	54				34	57	
A	Tare Weight	21.00	20.93	21.04				20.91	20.97	
B	Wet Soil Weight + A	34.05	37.33	38.92				31.38	30.99	
C	Dry Soil Weight + A	30.98	33.57	34.94				29.48	29.14	
D	Water Weight (B-C)	3.07	3.76	3.98				1.90	1.85	
E	Dry Soil Weight (C-A)	9.98	12.64	13.90				8.57	8.17	
F	% Moisture Content (D/E)*100	30.8%	29.7%	28.6%				22.2%	22.6%	
N	# OF DROPS	19	26	34				*Moisture Contents determined by ASTM D 2216*		
LL	LL = F * FACTOR									
Ave.	Average							22.4%		

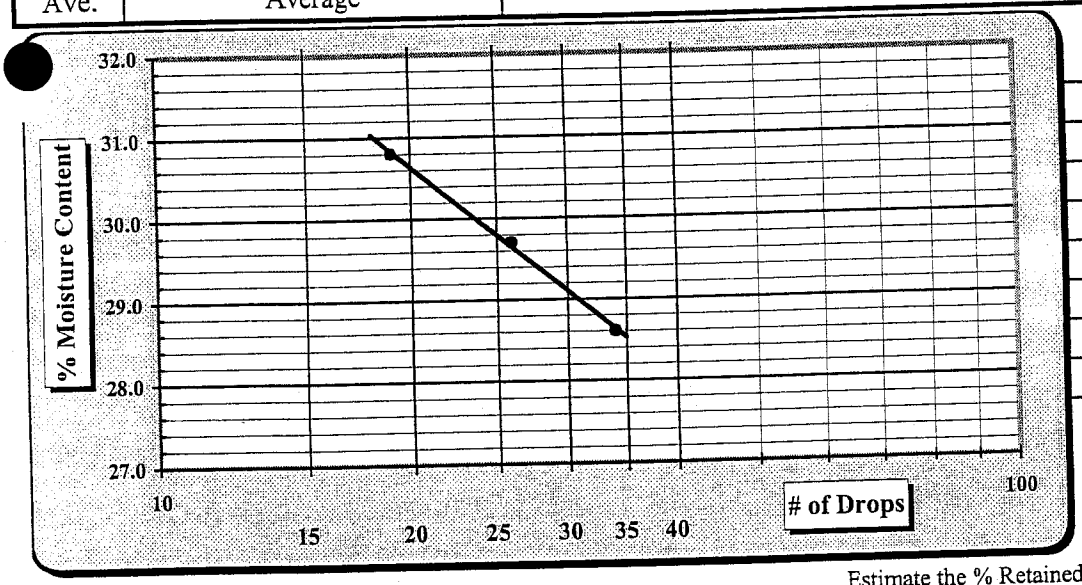

One Point Liquid Limit			
N	Factor	N	Factor
20	0.974	26	1.005
21	0.979	27	1.009
22	0.985	28	1.014
23	0.990	29	1.018
24	0.995	30	1.022
25	1.000		

Estimate the % Retained on the #40 Sieve

Notes:

Special Sampling Methods:

Sample Preparation:	Wet Preparation ☐	Dry Preparation ☐	Air Dried ☒	NP, Non-Plastic	☐
Liquid limit Test:	Multipoint Method ☒	One-point Method ☐		Liquid Limit	30
Classification:	ASTM D 2487 ☒	AASHTO M 145 ☐		Plastic Limit	22
Liquid limit Test:	ASTM D 4318 ☒	AASHTO T 89 ☐		Plastic Index	8
Plastic limit Test:	ASTM D 4318 ☒	AASHTO T 90 ☐		Group Symbol	SM

Technician Name: Chana Savanapridi QCT-1433 (Certification #)

Technical Responsibility: Mal Krajan (Signature) Laboratory Supervisor (Position)

S&ME

Hydraulic Conductivity of S[illegible]ted Porous Materials Using a Flexible Wall Permeameter (Method "C")

Test Date(s): 9/23 - 9/28/04
Report Date: 09/29/04

Project #: 1054-04-955
Project Name: Belews Creek Steam Plant
Client Name:
Client Address:
Boring #: BC-16 | Sample #: Bag-1 | Depth/Elevation: 0-5 ft. | Sample Date: 09/01/04
Location: Project Site | Offset: NA | Sample Description: Tan-Brown Silty SAND (SM)
Liquid Limit: 30 | Specific Gravity: 2.708 | Sample Type: lab-compacted | Sampled By: S&ME
Plastic Limit: 22 | Plasticity Index: 8 | Percent Passing #200: 49.7 | Maximum Particle Size: #4

Initial Sample Conditions				Final Sample Conditions			
Height (cm):	9.540	Wet Unit Weight (lbs/ft^3):	121.5	Height (cm):	9.533	Dry Unit Weight (lbs/ft^3):	106.6
Diameter (cm):	7.417	Dry Unit Weight (lbs/ft^3):	106.6	Diameter (cm):	7.414	Percent Saturation:	100.0
Area (cm^2):	43.21	Percent Saturation:	66.1	Area (cm^2)	43.17	Void Ratio:	0.5845
Volume (cm^3):	412.22	Void Ratio:	0.5857	Volume (cm^3)	411.54	Porosity:	0.3689
Wet weight (grams):	802.3	Porosity:	0.3694	Wet weight (grams)	859.6	Measured *B* coefficient: 1.00	
Dry Weight (grams):	703.6	Station Corrections (cm)		Dry Weight (grams)	703.6	MDD (pcf): 114.2	Optimum (%): 14.8
Percent Moisture:	14.3	Influent: 4.012	Effluent: 3.535	Percent Moisture:	22.2		

Testing Station	Burette Areas (cm^2):			Effective Consolidation Stress (psi):	7.0	Permeant Liquid Used:	Deaired Demineralized water
11	Influent:	0.720	Influent: 0.720	Cell Pressure (psi):	87.0	Influent Pressure (psi): 80.0	Effluent Pressure (psi) 80.0

Start Date	Start Time	End Date	End Time	Time (seconds)	Temperature (°C) Initial	Final	Avg.	Corr. Factor	Initial INF.	Initial EFF.	Final INF.	Final EFF.	h_1 (cm)	h_2 (cm)	Grad-ient	K-Value (cm/sec) Uncorrected	Corrected
09/28/04	2:47:00 PM	09/28/04	2:55:00 PM	480	24.5	24.5	24.5	0.898	13.50	48.00	16.20	45.40	34.98	29.68	3.4	2.72E-05	2.44E-05
09/28/04	2:55:00 PM	09/28/04	3:23:00 PM	1680	24.5	24.5	24.5	0.898	16.20	45.40	22.20	39.80	29.68	18.08	2.5	2.35E-05	2.11E-05
09/28/04	3:23:00 PM	09/28/04	3:29:00 PM	360	24.5	24.5	24.5	0.898	22.20	39.80	23.30	38.80	18.08	15.98	1.8	2.73E-05	2.45E-05
09/28/04	3:29:00 PM	09/28/04	3:45:00 PM	960	24.5	24.5	24.5	0.898	23.30	38.80	25.30	37.00	15.98	12.18	1.5	2.25E-05	2.02E-05
															Averages:	**2.51E-05**	**2.26E-05**

Remarks: Specimen was compacted to 95% at opt. moisture content.

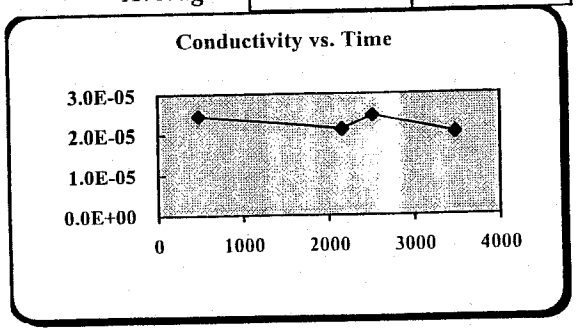

References:
ASTM D 5084: Measurement of Hydraulic Conductivity of Saturated Porous Materials Using a Flexible Wall Permeameter
ASTM D 2216: Laboratory Determination of Water Content of Soils
ASTM D 4318: Liquid Limit, Plastic Limit, & Plasticity Index of Soils
ASTM D 2487: Classification of Soils for Engineering Purposes (Unified Soil Classification System)
ASTM D 854: Specific Gravity of Soils
ASTM D 422: Particle Size Analysis of Soils

Technician / Certification #: David Duffy | Certification #:
Technical Responsibility: Mal Krajan | Position: Laboratory Supervisor

S&ME, INC. 3109 Spring Forest Road, Raleigh, N.C. 27616

Moisture - Density Report

S&ME

S&ME Project #: 1054-04-955
Project Name: Belews Creek Steam Plant
Client Name: Duke Energy
Client Address:

Report Date: September 14, 2004
Test Date(s): 09/13 - 09/14/2004

Boring #:	BC-17	Sample #:	Bag-1	Sample Date:	9/1 - 9/8/04
Location:	Site-Borehole	Offset:	NA	Depth (ft):	0 - 6'

Sample Description: Red-Brown Sandy Clayey SILT (MH)

Maximum Dry Density 104.2 **PCF.** **Optimum Moisture Content** 19.5 %

ASTM D 698 Method A

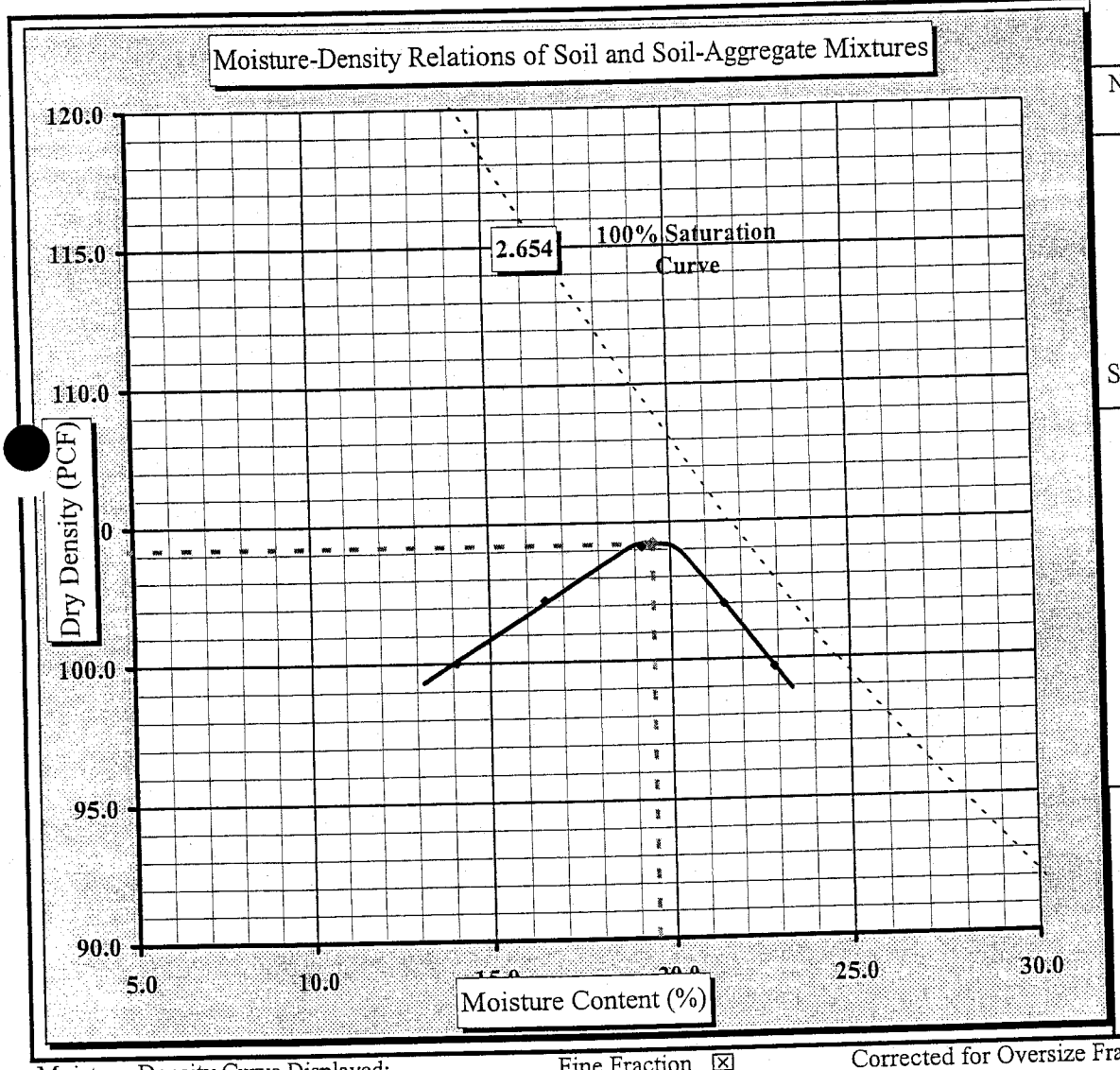

Soil Properties

Natural Moisture Content:	21.2%
Liquid Limit:	55
Plastic Limit:	31
Plastic Index:	24
Specific Gravity:	2.654

% Passing	
#4	100.0

Oversize Fraction

Bulk Sp. Gravity
% Moisture
Oversize Fraction
MDD
Opt. MC

Moisture-Density Curve Displayed: Fine Fraction ☒ Corrected for Oversize Fraction (ASTM D 4718) ☐
Sieve Size used to separate the Oversize Fraction: #4 Sieve ☒ 3/8 inch Sieve ☐ 3/4 inch Sieve ☐
Mechanical Hammer ☐ Manual Hammer ☒ Moist Preparation ☒ Dry Preparation ☐

References: ASTM D 698: Laboratory Compaction Characteristics of Soil Using Standard Effort
ASTM D 2216: Laboratory Determination of Water (Moisture) Content of Soil and Rock by Mass
ASTM D 422: Particle Size Analysis of Soils
ASTM D 854: Specific Gravity of Soils
ASTM D 4318: Liquid Limit, Plastic Limit, & Plastic Index of Soils
ASTM D 2487: Classification of Soils for Engineering Purposes (Unified Soil Classification System)

Technical Responsibility: Mal Krajan *Signature* Laboratory Supervisor *Position*

Specific Gravity of Soils

S&ME

ASTM D 854 *Method A: Moist Specimens* ☒ *Method B: Oven-dried Specimens* ☐

Report Date: September 21, 2004
Test Date(s) 09/13 - 09/16/2004

Project #: **1054-04-955**
Project Name: **Belews Creek Steam Plant**
Client Name: Duke Energy
Client Address:

Boring No.	BC-17	Sample No.	Bag-1	Sample Date:	09/01/04
Location:	Site Borehole	Offset:	NA	Depth (ft):	0 - 6'

Sample Description: Red-Brown Sandy Clayey SILT (MH)

Percent of Soil Passing #4 Sieve: **100.0** Material Excluded:

LL = 55 PL = 31 PI = 24

	Pycnometer #	**109**	**Balance ID#**	Readability	**.01 gram**
V_p	Pycnometer Volume (V_p)	**499.54 ml.**		Calibration Date	
PM	Pycnometer Mass	**182.85 g.**	**Balance Verification**		
M_p	Ave. Pycnometer Mass (Mp)	**182.86 g.**		Mass	**500 gram**
[PM-M_p]	Verify Pycnometer Mass	**0.01 g.**		Mass Determination	**500.00**

If [PM-M_p] is greater than .06 grams recalibrate the dry mass of the pycnometer or the balance.

Method A: Moist Specimens

	Initial Moisture Content	Tare #:	
A	Tare Weight		
B	Wet Wt + Tare Wt		
C	Dry Wt. + Tare Wt.		
D	Water Weight	B-C	
E	Dry Weight	C-A	
F	**Moisture Content**	100*D/E	

Target Dry Mass (see Table 1 ASTM D854)	Low Limit	High Limit
Target Wet Mass		

Wet Mass of test specimen _____ grams

Method B: Oven-dried Specimens Initial Dry Mass of test specimen 29.89 grams

T-100

$M_{psw;t}$ Mass of the Pycnometer, soil, and water 713.46 grams

	Mass of Dry Soil (grams)					
		Tare #	3	T_t	Test Temperature T_t	23.2 °C
A	Tare Weight			K	Temperature Coefficient at T_t	0.99929
C	Dry Wt. + Tare Wt.		51.83	K	Temperature Coefficient at 23°C	0.99933
M_s	Dry Weight	C-A	**51.83**	$p_{w;t}$	Density of Water at T_t	0.99749 g./ml.
					See Table 2 ASTM D 854	

$M_{pw;t}$ Mass of the Pycnometer and water at T_t — $M_{pw;t} = M_p + (V_p \times p_{w;t})$ 681.15 grams

G_t Specific Gravity of Soil Solids at the T_t — $G_t = M_s / (M_{pw;t} - (M_{psw;t} - M_s))$ 2.656

G Specific Gravity of Soil Solids at the 20°C — $G = K \times G_t$ 2.654

Soils containing plus #4 material tested per ASTM C 127:

Note: Deviation or remove this note

R % of Soil retained on the #4 sieve _____

P % of Soil passing the #4 sieve _____

G_{+4} Apparent Specific Gravity of plus #4 material at the 23°C per ASTM C127 _____

Apparent Specific Gravity of plus #4 material corrected to 20°C _____

G_{total} The Average total sample Specific Gravity

$$G_{total} = \frac{1}{\frac{R}{100-G_{+4}} + \frac{P}{100-G}} = 2.654$$

References: ASTM D854 Specific Gravity of Soil Solids by Water Pycnometer ASTM C 127: Specific Gravity and Absorption of Coarse Aggregates
ASTM D 2216: Laboratory Determination of Water (Moisture) Content of Soil and Rock by Mass

Technician Name: Chana Savanapridi QCT - 1433 (Certification #)

Technical Responsibility: Mal Krajan (Signature) Laboratory Supervisor (Position)

Particle Size Analysis of Soils

ASTM D 422

S&ME

S[illegible]E Project #: **1054-04-955**
Project Name: **Belews Creek Steam Plant**
Client Name: Duke Energy
Client Address:

Report Date: 09/21/2004
Test Date(s): 09/13 - 09/17/2004

Boring #:	BC-17	Sample #:	Bag-1	Sample Date:	9/1/04
Location:	Site Borehole	Offset:	NA	Depth (ft):	0 - 6'
Sample Description:	Red-Brown Sandy Clayey SILT (MH)				

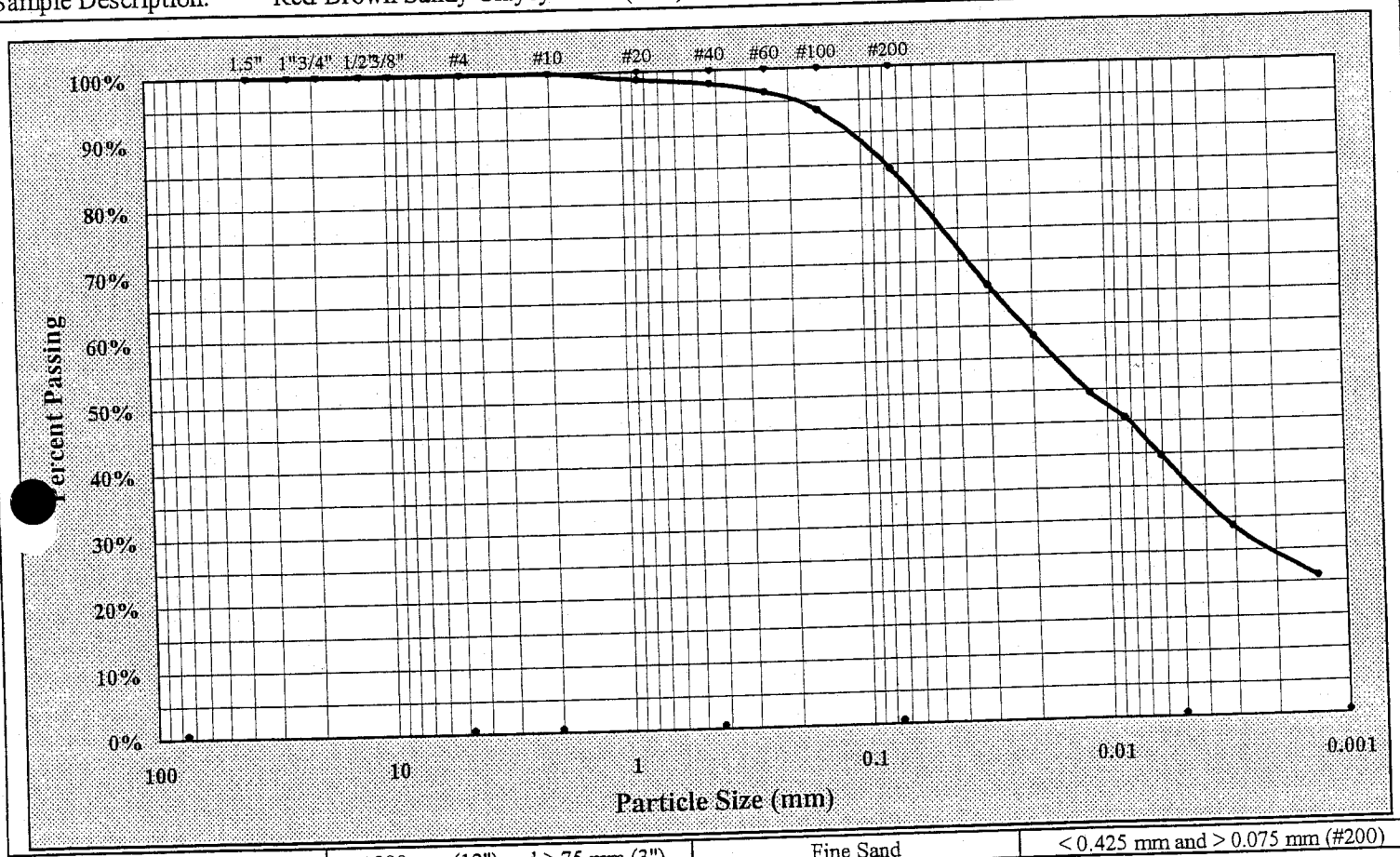

Cobbles	< 300 mm (12") and > 75 mm (3")	Fine Sand	< 0.425 mm and > 0.075 mm (#200)
Gravel	< 75 mm and > 4.75 mm (#4)	Silt	< 0.075 and > 0.005 mm
Coarse Sand	< 4.75 mm and >2.00 mm (#10)	Clay	< 0.005 mm
Medium Sand	< 2.00 mm and > 0.425 mm (#40)	Colloids	< 0.001 mm

Maximum Particle Size	4"	Gravel	0.0%	Silt	48.2%
Silt & Clay (% Passing #200)	84.2%	Sand	15.8%	Clay	36.0%
Apparent Relative Density	2.654	Moisture Content	21.3%	Colloids	20.7%
Liquid Limit	55	Plastic Limit	31	Plastic Index	24

Description of Sand & Gravel Particles Rounded ☐ Angular ☐ Hard & Durable ☐ Soft ☐ Weathered & Friable ☐

[illegible]hanical Stirring Apparatus (A) Length of Dispersion Period: 1 min. Dispersing Agent: Sodium Hexametaphosphate: 40 g./ Liter

[illegible]rences: ASTM D 422: Particle Size Analysis of Soils
ASTM D 421: Dry Preparation of Soil Samples
ASTM D 4318: Liquid Limit, Plastic Limit, & Plastic Index of Soils
ASTM D 854: Specific Gravity of Soils
ASTM D 2487: Classification of Soils for Engineering Purposes (Unified Soil Classification System)

Technical Responsibility: Mal Krajan — Signature — Laboratory Supervisor — Position

S&ME, INC. 3109 Spring Forest Road, Raleigh, N.C. 27616

BC-17 Bag-1 Classification.xls

S&ME

Liquid Limit, Plastic Limit, and Plastic Index

Project #: **1054-04-955**
Project Name: Belews Creek Steam Plant
Client Name: Duke Energy
Client Address:

Report Date: 9/21/2004
Test Date(s): 09/13 - 09/17/2004

Boring #: BC-17 Sample #: Bag-1 Sample Date: 9/1/2004
Location: Site Borehole Offset: NA Depth (ft): 0 - 6'
Sample Description: Red-Brown Sandy Clayey SILT (MH)

Pan #		Liquid Limit						Plastic Limit		
	Test #	1	2	3	4	5	6	1	2	3
	Tare #	42	2	5				16	11	
A	Tare Weight	18.66	15.25	15.36				20.97	21.01	
B	Wet Soil Weight + A	29.15	24.86	26.34				29.28	28.10	
C	Dry Soil Weight + A	25.60	21.48	22.37				27.29	26.45	
D	Water Weight (B-C)	3.55	3.38	3.97				1.99	1.65	
E	Dry Soil Weight (C-A)	6.94	6.23	7.01				6.32	5.44	
F	% Moisture Content (D/E)*100	51.2%	54.3%	56.6%				31.5%	30.3%	
N	# OF DROPS	32	26	21				*Moisture Contents determined by ASTM D 2216*		
LL	LL = F * FACTOR									
Ave.	Average							30.9%		

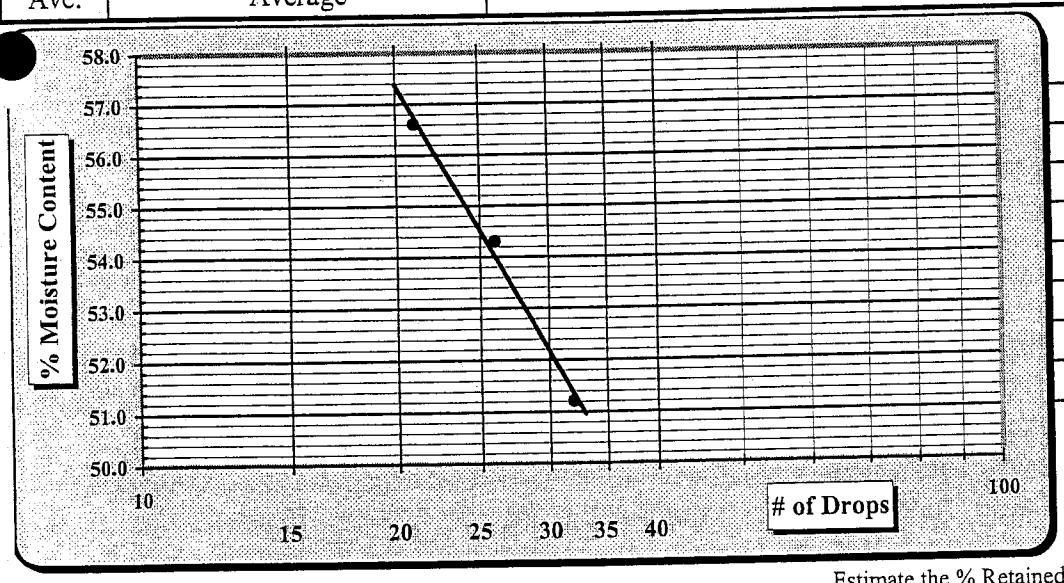

One Point Liquid Limit			
N	Factor	N	Factor
20	0.974	26	1.005
21	0.979	27	1.009
22	0.985	28	1.014
23	0.990	29	1.018
24	0.995	30	1.022
25	1.000		

Notes: Estimate the % Retained on the #40 Sieve

Special Sampling Methods:

Sample Preparation:	Wet Preparation	☐	Dry Preparation	☐	Air Dried ☒	NP, Non-Plastic	☐
Liquid limit Test:	Multipoint Method	☒	One-point Method	☐		Liquid Limit	55
Classification:	ASTM D 2487	☒	AASHTO M 145	☐		Plastic Limit	31
Liquid limit Test:	ASTM D 4318	☒	AASHTO T 89	☐		Plastic Index	24
Plastic limit Test:	ASTM D 4318	☒	AASHTO T 90	☐		Group Symbol	MH

Technician Name: Chana Savanapridi OCT-1433 (Certification #)

Technical Responsibility: Mal Krajan (Signature) Laboratory Supervisor (Position)

S&ME

Hydraulic Conductivity of Sa[illegible]d Porous Materials Using a Flexible Wall Permeameter (Method "C")

Test Date(s): 9/23 - 9/28/04
Report Date: 09/29/04

Project #: 1054-04-955
Project Name: Belews Creek Steam Plant
Client Name:
Client Address:
Boring #: BC-17 | Sample #: Bag-1 | Depth/Elevation: 0-6 ft. | Sample Date: 09/01/04
Location: Project Site | Offset: NA | Sample Description: Red-Brown Sandy Clayey SILT (MH)
Liquid Limit: 55 | Specific Gravity: 2.654 | Sample Type: lab-compacted | Sampled By: S&ME
Plastic Limit: 31 | Plasticity Index: 24 | Percent Passing #200: 84.2 | Maximum Particle Size: #4

Initial Sample Conditions				Final Sample Conditions			
Height (cm):	9.642	Wet Unit Weight (lbs/ft^3):	115.6	Height (cm):	9.642	Dry Unit Weight (lbs/ft^3):	98.4
Diameter (cm):	7.361	Dry Unit Weight (lbs/ft^3):	98.4	Diameter (cm):	7.361	Percent Saturation:	100.0
Area (cm^2):	42.56	Percent Saturation:	75.1	Area (cm^2)	42.56	Void Ratio:	0.6823
Volume (cm^3):	410.36	Void Ratio:	0.6823	Volume (cm^3)	410.36	Porosity:	0.4056
Wet weight (grams):	759.8	Porosity:	0.4056	Wet weight (grams)	832.4	Measured *B* coefficient: 0.98	
Dry Weight (grams):	647.0	Station Corrections (cm)		Dry Weight (grams)	647.0	MDD (pcf): 104.2	Optimum (%): 19.5
Percent Moisture:	19.3	Influent: 3.174	Effluent: 3.174	Percent Moisture:	28.7		

Testing Station	Burette Areas (cm^2):			Effective Consolidation Stress (psi):	7.0	Permeant Liquid Used:	Deaired Demineralized water
10	Influent:	0.720	Influent: 0.720	Cell Pressure (psi):	87.0	Influent Pressure (psi): 80.0	Effluent Pressure (psi) 80.0

Start Date	Start Time	End Date	End Time	Time (seconds)	Temperature (°C) Initial	Final	Avg.	Corr. Factor	Initial INF.	Initial EFF.	Final INF.	Final EFF.	h_1 (cm)	h_2 (cm)	Gradient	K-Value (cm/sec) Uncorrected	Corrected
09/28/04	2:48:00 PM	09/28/04	2:55:00 PM	420	24.5	24.5	24.5	0.898	0.00	28.00	1.00	26.80	28.00	25.80	2.8	1.59E-05	1.43E-05
09/28/04	2:55:00 PM	09/28/04	3:02:00 PM	420	24.5	24.5	24.5	0.898	1.00	26.80	2.30	25.40	25.80	23.10	2.5	2.15E-05	1.93E-05
09/28/04	3:02:00 PM	09/28/04	3:10:00 PM	480	24.5	24.5	24.5	0.898	2.30	25.40	3.60	23.90	23.10	20.30	2.3	2.20E-05	1.98E-05
09/28/04	3:10:00 PM	09/28/04	3:46:00 PM	2160	24.5	24.5	24.5	0.898	3.60	23.90	7.50	19.40	20.30	11.90	1.7	2.02E-05	1.81E-05
															Averages:	**1.99E-05**	**1.79E-05**

Remarks: Specimen was compacted to 95% at opt. moisture content.

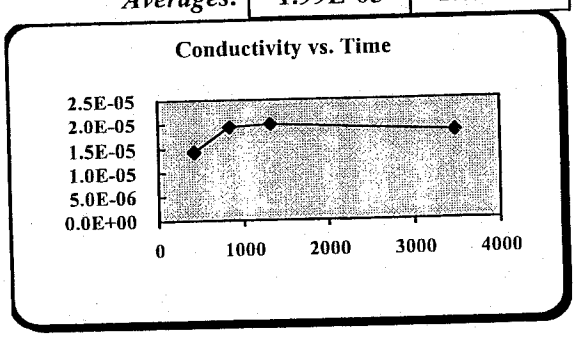

References:
ASTM D 5084: Measurement of Hydraulic Conductivity of Saturated Porous Materials Using a Flexible Wall Permeameter
ASTM D 2216: Laboratory Determination of Water Content of Soils
ASTM D 4318: Liquid Limit, Plastic Limit, & Plasticity Index of Soils
ASTM D 2487: Classification of Soils for Engineering Purposes (Unified Soil Classification System)
ASTM D 854: Specific Gravity of Soils
ASTM D 422: Particle Size Analysis of Soils

Technician / Certification #: David Duffy | Certification #:
Technical Responsibility: Mal Krajan | Position: Laboratory Supervisor

S&ME, INC. 3100 Spring Forest Road, Raleigh, N.C. 27616

Laboratory Report Version 4.2

Moisture - Density Report

S&ME

ME Project #: **1054-04-955**
oject Name: **Belews Creek Steam Plant**
Client Name: Duke Energy
Client Address:

Report Date: October 8, 2004
Test Date(s): 09/29 - 09/30/2004

Boring #:	BC-19	Sample #:	Bag-1	Sample Date:	September 1, 2004
Location:	Site Borehole	Offset:	NA	Depth (ft):	2 - 7'

Sample Description: Orange-Brown Sandy SILT (MH)

Maximum Dry Density **87.8** **PCF.** **Optimum Moisture Content** **32.4** **%**

ASTM D 698 Method A

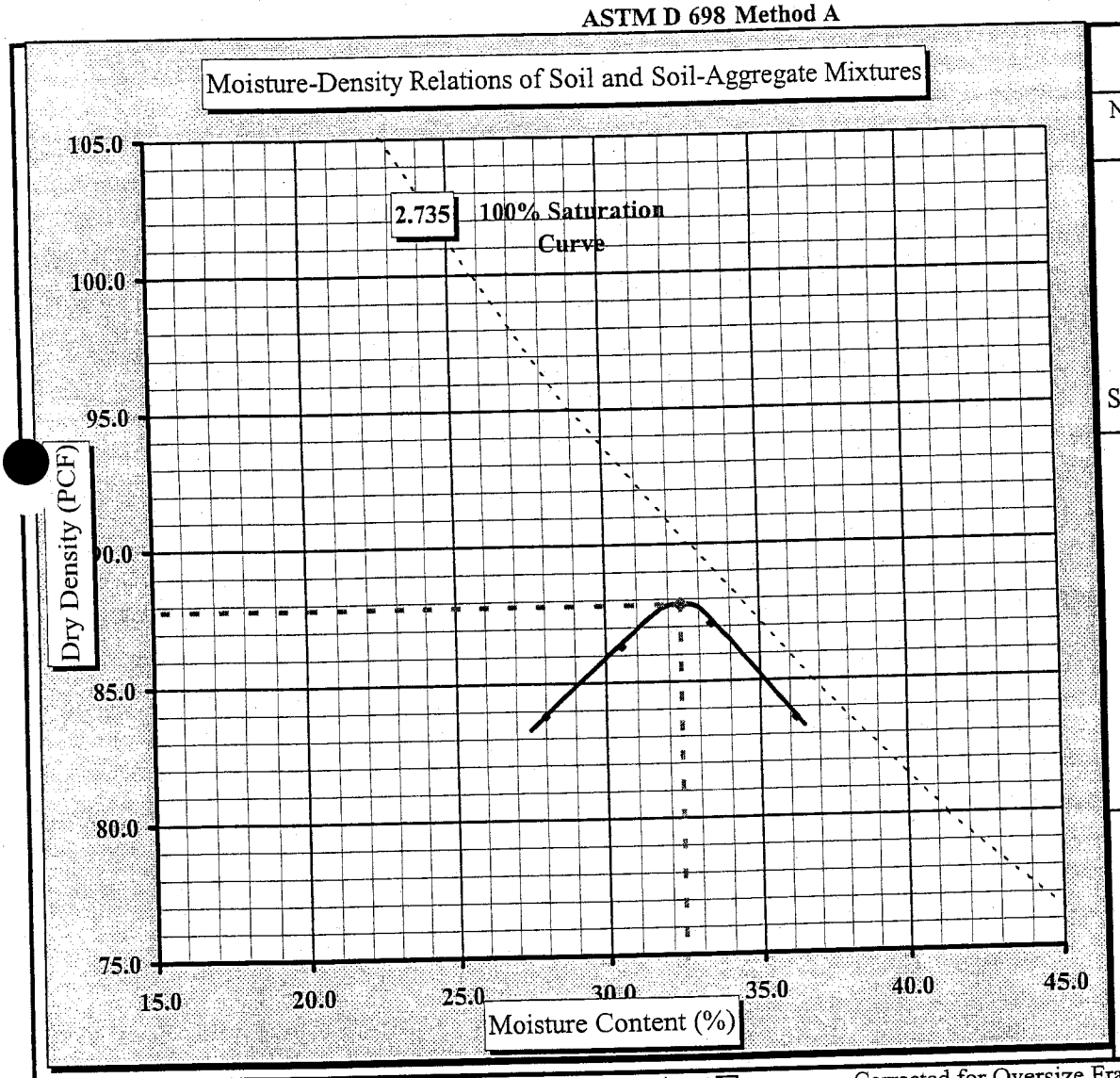

Soil Properties

Natural Moisture Content:	37.1%
Liquid Limit:	72
Plastic Limit:	44
Plastic Index:	28
Specific Gravity:	2.735

% Passing
#4 100.0

Oversize Fraction

Bulk Sp. Gravity
% Moisture
Oversize Fraction
MDD
Opt. MC

Moisture-Density Curve Displayed: Fine Fraction ☒ Corrected for Oversize Fraction (ASTM D 4718) ☐
Sieve Size used to separate the Oversize Fraction: #4 Sieve ☒ 3/8 inch Sieve ☐ 3/4 inch Sieve ☐
Mechanical Hammer ☐ Manual Hammer ☒ Moist Preparation ☒ Dry Preparation ☐

References: ASTM D 698: Laboratory Compaction Characteristics of Soil Using Standard Effort
ASTM D 2216: Laboratory Determination of Water (Moisture) Content of Soil and Rock by Mass
ASTM D 422: Particle Size Analysis of Soils
ASTM D 854: Specific Gravity of Soils
ASTM D 4318: Liquid Limit, Plastic Limit, & Plastic Index of Soils
ASTM D 2487: Classification of Soils for Engineering Purposes (Unified Soil Classification System)

Technical Responsibility: Mal Krajan Signature Laboratory Supervisor Position

Laboratory Report Version 4.2

Specific Gravity of Soils

S&ME

ASTM D 854 *Method A: Moist Specimens* ☐ *Method B: Oven-dried Specimens* ☒

Report Date: October 8, 2004
Test Date(s) 09/29 - 09/30/2004

Project #: **1054-04-955**
Project Name: **Belews Creek Steam Plant**
Client Name: Duke Energy
Client Address:

Boring No.	BC-19	Sample No.	Bag-1	Sample Date:	09/01/04
Location:	Site Borehole	Offset:	NA	Depth (ft):	2 - 7'

Sample Description: Orange-Brown Sandy SILT (MH)
Percent of Soil Passing #4 Sieve: **100.0** Material Excluded:
LL = 72 PL = 44 PI = 28

	Pycnometer #	**105**	**Balance ID#**	Readability	**.01 gram**
V_p	Pycnometer Volume (V_p)	**499.39 ml.**		Calibration Date	
PM	Pycnometer Mass	**194.34 g.**	**Balance Verification**		
M_p	Ave. Pycnometer Mass (Mp)	**194.34 g.**		Mass	**500 gram**
[PM-M_p]	Verify Pycnometer Mass	**g.**		Mass Determination	**500.00**

If [PM-M_p] is greater than .06 grams recalibrate the dry mass of the pycnometer or the balance.

Method A: Moist Specimens

	Initial Moisture Content	Tare #:	20
A	Tare Weight		7.93
B	Wet Wt + Tare Wt		56.78
C	Dry Wt. + Tare Wt.		43.55
D	Water Weight	B-C	13.23
E	Dry Weight	C-A	35.62
F	**Moisture Content**	100*D/E	**37.1%**

Target Dry Mass (see Table 1 ASTM D854)	Low Limit	High Limit
Target Wet Mass		

Wet Mass of test specimen _____ grams

Initial Dry Mass of test specimen **33.66** grams

Method B: Oven-dried Specimens

ASTM D-100

$M_{psw;t}$ Mass of the Pycnometer, soil, and water **713.80** grams

	Mass of Dry Soil (grams)		
		Tare #	1
A	Tare Weight		
C	Dry Wt. + Tare Wt.		33.66
M_s	Dry Weight	C-A	**33.66**

T_t	Test Temperature T_t	**23.5** °C
K	Temperature Coefficient at T_t	**0.99923**
K	Temperature Coefficient at 23°C	**0.99933**
$p_{w;t}$	Density of Water at T_t	**0.99742** g./ml.
	See Table 2 ASTM D 854	

$M_{pw;t}$ Mass of the Pycnometer and water at T_t — $M_{pw;t} = M_p + (V_p \times p_{w;t})$ **692.44** grams
G_t Specific Gravity of Soil Solids at the T_t — $G_t = M_s / (M_{pw;t} - (M_{psw;t} - M_s))$ **2.737**
G Specific Gravity of Soil Solids at the 20°C — $G = K \times G_t$ **2.735**

Soils containing plus #4 material tested per ASTM C 127:
Note: Deviation or remove this note

R % of Soil retained on the #4 sieve _____
P % of Soil passing the #4 sieve _____

G_{+4} Apparent Specific Gravity of plus #4 material at the 23°C per ASTM C127 _____
Apparent Specific Gravity of plus #4 material corrected to 20°C _____

G_{total} The Average total sample Specific Gravity

$$G_{total} = \frac{1}{\frac{R}{100-G_{+4}} + \frac{P}{100-G}} = 2.735$$

References: ASTM D854 Specific Gravity of Soil Solids by Water Pycnometer
ASTM C 127: Specific Gravity and Absorption of Coarse Aggregates
ASTM D 2216: Laboratory Determination of Water (Moisture) Content of Soil and Rock by Mass

Technician Name: Chana Savanapridi — OCT 1433 (Certification #)

Technical Responsibility: Mal Krajan — Signature — Laboratory Supervisor (Position)

Laboratory Report Version 4.2

Particle Size Analysis of Soils

ASTM D 422

S&ME

S[illegible] Project #:	**1054-04-955**	Report Date:	10/08/2004
P[illegible]ct Name:	**Belew Creek Steam Plant**	Test Date(s):	09/28 - 10/07/2004
Client Name:	Duke Energy		
Client Address:			

Boring #:	BC-19	Sample #:	Bag-1	Sample Date:	9/1/04
Location:	Site Borehole	Offset:	NA	Depth (ft):	2 - 7'
Sample Description:	Orange-Brown Sandy SILT (MH)				

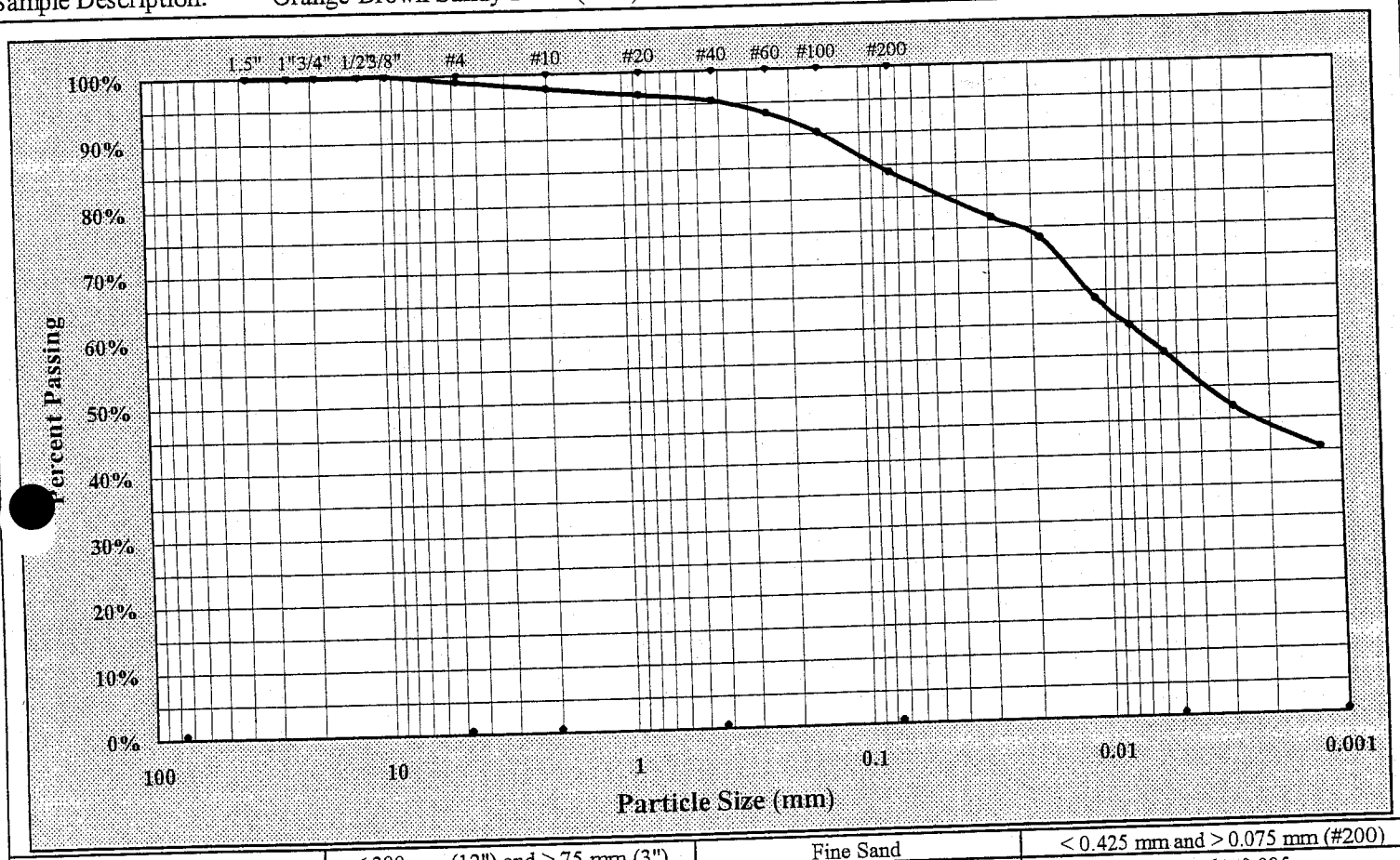

Cobbles	< 300 mm (12") and > 75 mm (3")	Fine Sand	< 0.425 mm and > 0.075 mm (#200)
Gravel	< 75 mm and > 4.75 mm (#4)	Silt	< 0.075 and > 0.005 mm
Coarse Sand	< 4.75 mm and >2.00 mm (#10)	Clay	< 0.005 mm
Medium Sand	< 2.00 mm and > 0.425 mm (#40)	Colloids	< 0.001 mm

Maximum Particle Size	3/8"	Gravel	1.0%	Silt	30.8%
Silt & Clay (% Passing #200)	83.8%	Sand	15.2%	Clay	53.0%
Apparent Relative Density	2.735	Moisture Content	37.1%	Colloids	40.3%
Liquid Limit	72	Plastic Limit	44	Plastic Index	28

Description of Sand & Gravel Particles Rounded ☐ Angular ☐ Hard & Durable ☐ Soft ☐ Weathered & Friable ☐

[illegible]hanical Stirring Apparatus (A) Length of Dispersion Period: 1 min. Dispersing Agent: Sodium Hexametaphosphate: 40 g./ Liter

[illegible]rences: ASTM D 422: Particle Size Analysis of Soils
ASTM D 421: Dry Preparation of Soil Samples
ASTM D 4318: Liquid Limit, Plastic Limit, & Plastic Index of Soils
ASTM D 854: Specific Gravity of Soils
ASTM D 2487: Classification of Soils for Engineering Purposes (Unified Soil Classification System)

Technical Responsibility: Mal Krajan Signature Laboratory Supervisor Position

S&ME, INC. 3109 Spring Forest Road, Raleigh, N.C. 27616 BC-19 Bag-1 Classification.xls

S&ME

Liquid Limit, Plastic Limit, and Plastic Index

Project #: **1054-04-955**
Project Name: Belews Creek Steam Plant
Client Name: Duke Energy
Client Address:

Report Date: 10/08/204
Test Date(s): 09/30 - 10/07/2004

Boring #: BC-19 Sample #: Bag-1 Sample Date: 9/1/2004
Location: Site Borehole Offset: NA Depth (ft): 2 - 7'
Sample Description: Orange-Brown Sandy SILT (MH)

Pan #		Liquid Limit						Plastic Limit		
	Test #	1	2	3	4	5	6	1	2	3
	Tare #	52	2	37				47	28	
A	Tare Weight	18.57	15.25	18.56				20.92	21.04	
B	Wet Soil Weight + A	27.64	24.97	25.12				29.61	30.46	
C	Dry Soil Weight + A	23.89	20.81	22.42				26.98	27.59	
D	Water Weight (B-C)	3.75	4.16	2.70				2.63	2.87	
E	Dry Soil Weight (C-A)	5.32	5.56	3.86				6.06	6.55	
F	% Moisture Content (D/E)*100	70.5%	74.8%	69.9%				43.4%	43.8%	
N	# OF DROPS	28	18	32				*Moisture Contents determined by ASTM D 2216*		
LL	LL = F * FACTOR									
Ave.	Average							43.6%		

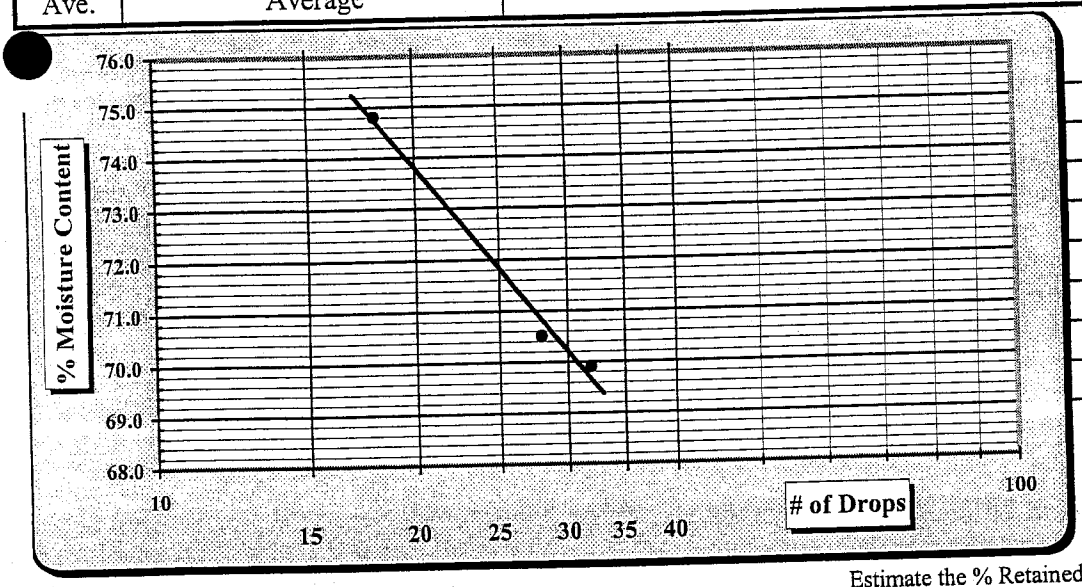

One Point Liquid Limit			
N	Factor	N	Factor
20	0.974	26	1.005
21	0.979	27	1.009
22	0.985	28	1.014
23	0.990	29	1.018
24	0.995	30	1.022
25	1.000		

Estimate the % Retained on the #40 Sieve

Notes:

Special Sampling Methods:

Sample Preparation:	Wet Preparation ☐	Dry Preparation ☐	Air Dried ☒	NP, Non-Plastic	☐
Liquid limit Test:	Multipoint Method ☒	One-point Method ☐		Liquid Limit	72
Classification:	ASTM D 2487 ☒	AASHTO M 145 ☐		Plastic Limit	44
Liquid limit Test:	ASTM D 4318 ☒	AASHTO T 89 ☐		Plastic Index	28
Plastic limit Test:	ASTM D 4318 ☒	AASHTO T 90 ☐		Group Symbol	MH

Technician Name: Chana Savanapridi — OCT-1433 (Certification #)

Technical Responsibility: Mal Krajan — Signature — Laboratory Supervisor (Position)

S&ME

Hydraulic Conductivity of Sa d Porous Materials Using a Flexible Wall Permeameter (Method "C")

Test Date(s): 9/23 - 9/28/04
Report Date: 09/29/04

Project #: 1054-04-955
Project Name: Belews Creek Steam Plant
Client Name:
Client Address:
Boring #: BC-19 | Sample #: Bag-1 | Depth/Elevation: 2 - 7 ft. | Sample Date: NA
Location: Project Site | Offset: NA | Sample Description: Orange-Brown Sandy SILT (MH)
Liquid Limit: 72 | Specific Gravity: 2.735 | Sample Type: lab-compacted | Sampled By: S&ME
Plastic Limit: 44 | Plasticity Index: 28 | Percent Passing #200: 83.8 | Maximum Particle Size: 3/8"

Initial Sample Conditions			
Height (cm):	9.342	Wet Unit Weight (lbs/ft^3):	113.2
Diameter (cm):	7.315	Dry Unit Weight (lbs/ft^3):	83.2
Area (cm^2):	42.03	Percent Saturation:	83.8
Volume (cm^3):	392.64	Void Ratio:	1.0511
Wet weight (grams):	711.7	Porosity:	0.5125
Dry Weight (grams):	523.3	Station Corrections (cm)	
Percent Moisture:	32.2	Influent: -2.190	Effluent: -2.825

Final Sample Conditions			
Height (cm):	9.342	Dry Unit Weight (lbs/ft^3):	83.2
Diameter (cm):	7.315	Percent Saturation:	100.0
Area (cm^2)	42.03	Void Ratio:	1.0511
Volume (cm^3)	392.64	Porosity:	0.5125
Wet weight (grams)	750.3	Measured *B* coefficient: 0.98	
Dry Weight (grams)	523.3	MDD (pcf): 87.8	Optimum (%): 32.4
Percent Moisture:	43.4		

Testing Station	Burette Areas (cm^2):		Effective Consolidation Stress (psi):	7.0	Permeant Liquid Used:	Deaired Demineralized water
2	Influent: 0.720	Influent: 0.720	Cell Pressure (psi):	77.0	Influent Pressure (psi): 70.0	Effluent Pressure (psi): 70.0

Start Date	Start Time	End Date	End Time	Time (seconds)	Temperature (°C) Initial	Final	Avg.	Corr. Factor	Initial INF.	Initial EFF.	Final INF.	Final EFF.	h_1 (cm)	h_2 (cm)	Gradient	K-Value (cm/sec) Uncorrected	Corrected
10/12/04	1:28:00 PM	10/12/04	4:28:00 PM	10800	23.1	23.1	23.1	0.927	11.85	42.65	12.90	41.75	31.44	29.49	3.3	4.74E-07	4.39E-07
10/12/04	4:28:00 PM	10/13/04	5:55:00 AM	48420	23.1	23.1	23.1	0.927	12.90	41.75	16.90	37.20	29.49	20.94	2.7	5.66E-07	5.25E-07
10/13/04	5:55:00 AM	10/13/04	7:17:00 AM	4920	23.1	23.1	23.1	0.927	16.90	37.20	17.20	36.85	20.94	20.29	2.2	5.13E-07	4.76E-07
10/13/04	7:17:00 AM	10/13/04	8:39:00 AM	4920	23.1	25.1	24.1	0.906	17.20	36.85	17.50	36.60	20.29	19.74	2.1	4.47E-07	4.05E-07
															Averages:	**5.00E-07**	**4.61E-07**

Remarks: Specimen was compacted to 95% at opt. moisture content.

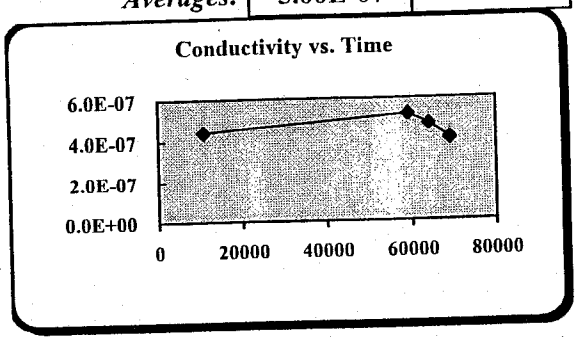

References:
ASTM D 5084: Measurement of Hydraulic Conductivity of Saturated Porous Materials Using a Flexible Wall Permeameter
ASTM D 2216: Laboratory Determination of Water Content of Soils
ASTM D 4318: Liquid Limit, Plastic Limit, & Plasticity Index of Soils
ASTM D 2487: Classification of Soils for Engineering Purposes (Unified Soil Classification System)
ASTM D 854: Specific Gravity of Soils
ASTM D 422: Particle Size Analysis of Soils

Technician / Certification #: David Duffy/Mal Krajan, Certification #:
Technical Responsibility: Mal Krajan Position: Laboratory Supervisor

S&ME, INC. 3109 Spring Forest Road, Raleigh, N.C. 27616

Laboratory Report Version 4.2

Moisture - Density Report

S&ME

ME Project #: **1054-04-955**
oject Name: **Belews Creek Steam Plant**
Client Name: Duke Energy
Client Address:

Report Date: September 21, 2004
Test Date(s): 09/14 - 09/16/2004

Boring #:	BC-20	Sample #:	Bag-1	Sample Date:	September 1, 2004
Location:	Site-Borehole	Offset:	NA	Depth (ft):	1 - 6'

Sample Description: Tan-Brown Sandy CLAY (CL)

Maximum Dry Density **114.6** **PCF.** **Optimum Moisture Content** **15.3** **%**

ASTM D 698 Method A

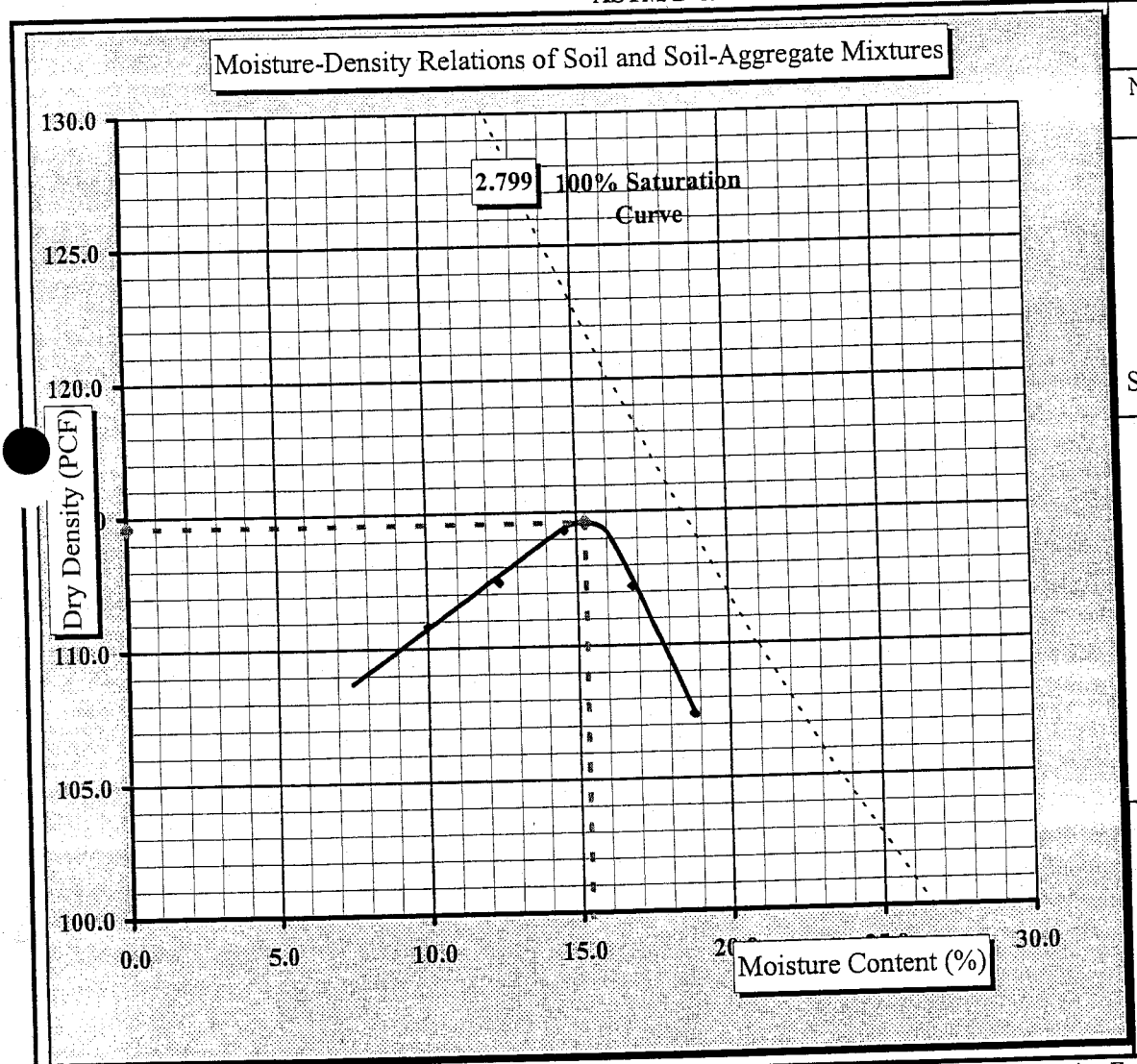

Soil Properties

Natural Moisture Content:	10.5%
Liquid Limit:	36
Plastic Limit:	22
Plastic Index:	14
Specific Gravity:	2.799

% Passing	
#4	100.0

Oversize Fraction

Bulk Sp. Gravity
% Moisture
Oversize Fraction
MDD
Opt. MC

Moisture-Density Curve Displayed: Fine Fraction ☒ Corrected for Oversize Fraction (ASTM D 4718) ☐
Sieve Size used to separate the Oversize Fraction: #4 Sieve ☒ 3/8 inch Sieve ☐ 3/4 inch Sieve ☐
Mechanical Hammer ☐ Manual Hammer ☒ Moist Preparation ☒ Dry Preparation ☐

References: ASTM D 698: Laboratory Compaction Characteristics of Soil Using Standard Effort
ASTM D 2216: Laboratory Determination of Water (Moisture) Content of Soil and Rock by Mass
ASTM D 422: Particle Size Analysis of Soils
ASTM D 854: Specific Gravity of Soils
STM D 4318: Liquid Limit, Plastic Limit, & Plastic Index of Soils
ASTM D 2487: Classification of Soils for Engineering Purposes (Unified Soil Classification System)

Technical Responsibility: Mal Krajan Signature Laboratory Supervisor Position

S&ME INC. 3109 Spring Forest Road, Raleigh, NC. 27616

BC-20 Bag-1 Proctor.xls

Laboratory Report Version 4.2

Specific Gravity of Soils

S&ME

ASTM D 854 *Method A: Moist Specimens* ☐ *Method B: Oven-dried Specimens* ☒

Report Date: September 21, 2004
Test Date(s) 09/13 - 09/16/2004

Project #: **1054-04-955**
Project Name: **Belews Creek Steam Plant**
Client Name: Duke Energy
Client Address:

Boring No. BC-20 Sample No. Bag-1 Sample Date: 09/01/04
Location: Site Borehole Offset: NA Depth (ft): 1-6 ft.
Sample Description: Tan-Brown Sandy CLAY (CL)
Percent of Soil Passing #4 Sieve: **100.0** Material Excluded:
LL = 36 PL = 22 PI = 14

	Pycnometer #	**103**	**Balance ID#**	Readability	**.01 gram**
V_p	Pycnometer Volume (V_p)	**499.67 ml.**		Calibration Date	
PM	Pycnometer Mass	**179.56 g.**	**Balance Verification**		
M_p	Ave. Pycnometer Mass (Mp)	**179.59 g.**		Mass	**500 gram**
[PM-M_p]	Verify Pycnometer Mass	**0.03 g.**		Mass Determination	**500.00**

If [PM-M_p] is greater than .06 grams recalibrate the dry mass of the pycnometer or the balance.

Method A: Moist Specimens

	Initial Moisture Content	Tare #:	
A	Tare Weight		
B	Wet Wt + Tare Wt		
C	Dry Wt. + Tare Wt.		
D	Water Weight	B-C	
E	Dry Weight	C-A	
F	**Moisture Content**	100*D/E	

Target Dry Mass (see Table 1 ASTM D854)	Low Limit	High Limit
Target Wet Mass		

Wet Mass of test specimen _____ grams

Method B: Oven-dried Specimens Initial Dry Mass of test specimen **29.86** grams

T-100

$M_{psw;t}$ Mass of the Pycnometer, soil, and water **697.17** grams

	Mass of Dry Soil (grams)					
		Tare #	3	T_t	Test Temperature T_t	23.5 °C
A	Tare Weight			K	Temperature Coefficient at T_t	0.99923
C	Dry Wt. + Tare Wt.		29.86	K	Temperature Coefficient at 23°C	0.99933
M_s	Dry Weight	C-A	**29.86**	$p_{w;t}$	Density of Water at T_t	0.99742 g./ml.
					See Table 2 ASTM D 854	

$M_{pw;t}$ Mass of the Pycnometer and water at T_t — $M_{pw;t} = M_p + (V_p \times p_{w;t})$ **677.97** grams
G_t Specific Gravity of Soil Solids at the T_t — $G_t = M_s / (M_{pw;t} - (M_{psw;t} - M_s))$ **2.801**
G Specific Gravity of Soil Solids at the 20°C — $G = K \times G_t$ **2.799**

Soils containing plus #4 material tested per ASTM C 127:
Note: Deviation or remove this note

R % of Soil retained on the #4 sieve _____
P % of Soil passing the #4 sieve _____

G_{+4} Apparent Specific Gravity of plus #4 material at the 23°C per ASTM C127 _____
Apparent Specific Gravity of plus #4 material corrected to 20°C _____

G_{total} The Average total sample Specific Gravity

$$G_{total} = \frac{1}{\frac{R}{100-G_{+4}} + \frac{P}{100-G}} = 2.799$$

References: ASTM D854 Specific Gravity of Soil Solids by Water Pycnometer
ASTM C 127: Specific Gravity and Absorption of Coarse Aggregates
ASTM D 2216: Laboratory Determination of Water (Moisture) Content of Soil and Rock by Mass

Technician Name: Chana Savanapridi — QCT- 1433 (Certification #)
Technical Responsibility: Mal Krajan — Signature — Laboratory Supervisor (Position)

Laboratory Report Version 4.2

Particle Size Analysis of Soils

ASTM D 422

S&ME

S[illegible] Project #: **1054-04-955**
Project Name: **Belew Creek Steam Plant**
Client Name: Duke Energy
Client Address:

Report Date: 09/21/2004
Test Date(s): 09/13 - 09/17/2004

Boring #:	BC-20	Sample #:	Bag-1	Sample Date:	9/1/04
Location:	Site Borehole	Offset:	NA	Depth (ft):	1 - 6 ft.
Sample Description:	Tan-Brown Sandy CLAY (CL)				

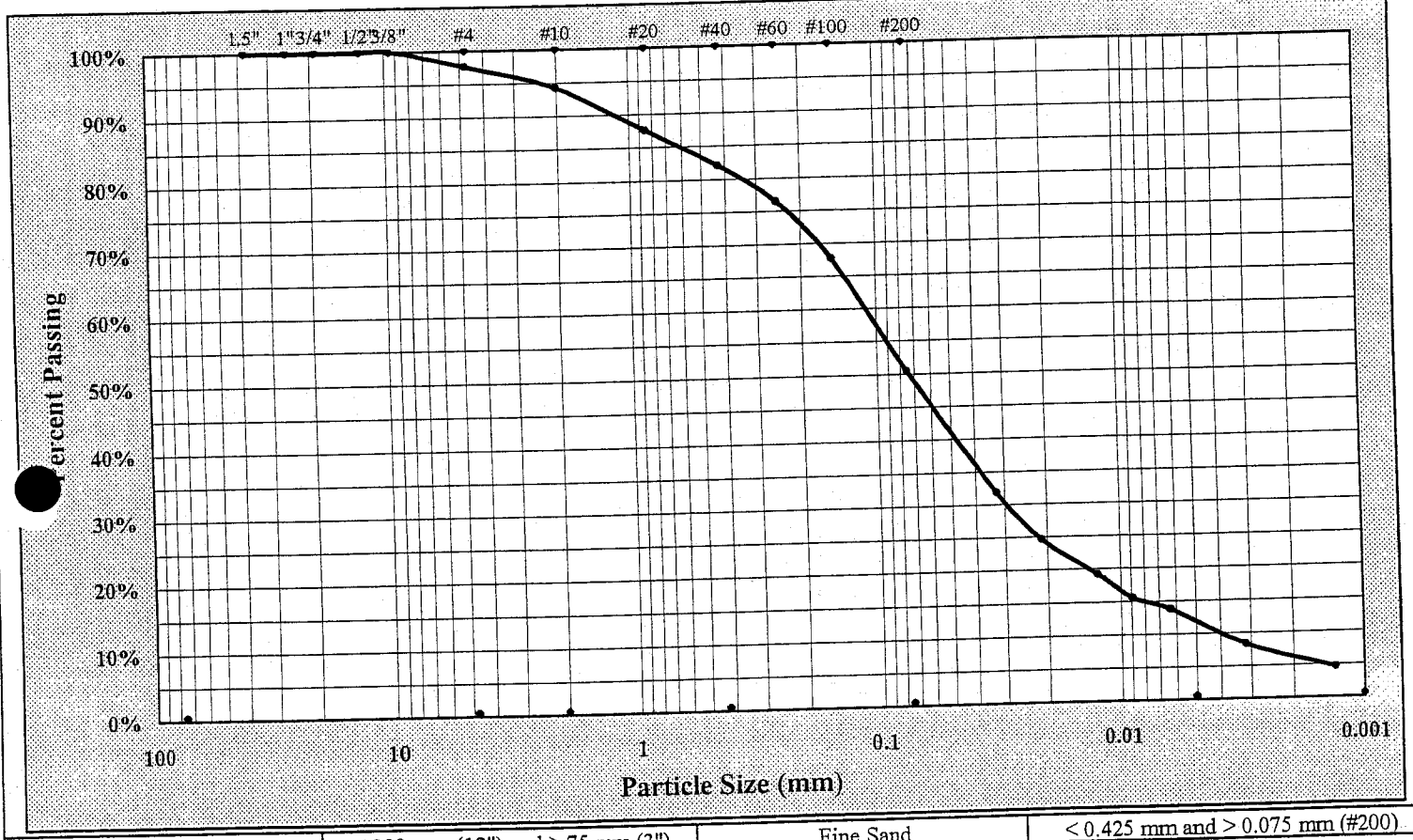

Cobbles	< 300 mm (12") and > 75 mm (3")	Fine Sand	< 0.425 mm and > 0.075 mm (#200)
Gravel	< 75 mm and > 4.75 mm (#4)	Silt	< 0.075 and > 0.005 mm
Coarse Sand	< 4.75 mm and >2.00 mm (#10)	Clay	< 0.005 mm
Medium Sand	< 2.00 mm and > 0.425 mm (#40)	Colloids	< 0.001 mm

Maximum Particle Size	3/8"	Gravel	2.4%	Silt	38.1%
Silt & Clay (% Passing #200)	50.3%	Sand	47.3%	Clay	12.2%
Apparent Relative Density	2.779	Moisture Content	10.5%	Colloids	4.5%
Liquid Limit	36	Plastic Limit	22	Plastic Index	14

Description of Sand & Gravel Particles Rounded ☐ Angular ☐ Hard & Durable ☐ Soft ☐ Weathered & Friable ☐

[illegible]anical Stirring Apparatus (A) Length of Dispersion Period: 1 min. Dispersing Agent: Sodium Hexametaphosphate: 40 g./ Liter

[illegible]ences: ASTM D 422: Particle Size Analysis of Soils
ASTM D 421: Dry Preparation of Soil Samples
ASTM D 854: Specific Gravity of Soils
ASTM D 4318: Liquid Limit, Plastic Limit, & Plastic Index of Soils
ASTM D 2487: Classification of Soils for Engineering Purposes (Unified Soil Classification System)

Technical Responsibility: Mal Krajan — Signature — Laboratory Supervisor — Position

S&ME, INC. 3109 Spring Forest Road, Raleigh, N.C. 27616

BC-20 Bag-1 Classification.xls

S&ME

Liquid Limit, Plastic Limit, and Plastic Index

Project #: 1054-04-955
Project Name: Belews Creek Steam Plant
Client Name: Duke Energy
Client Address:

Report Date: 9/21/2004
Test Date(s): 09/10 - 09/15/2004

Boring #: BC-20 Sample #: Bag-1 Sample Date: 9/1/2004
Location: Site Borehole Offset: NA Depth (ft): 1-6 ft.
Sample Description: Tan-Brown Sandy CLAY (CL)

Pan #		Liquid Limit						Plastic Limit		
	Test #	1	2	3	4	5	6	1	2	3
	Tare #	15	23	51				12	18	
A	Tare Weight	21.00	20.95	20.94				21.10	20.91	
B	Wet Soil Weight + A	35.64	34.40	34.95				28.81	28.36	
C	Dry Soil Weight + A	31.94	30.78	31.00				27.41	27.06	
D	Water Weight (B-C)	3.70	3.62	3.95				1.40	1.30	
E	Dry Soil Weight (C-A)	10.94	9.83	10.06				6.31	6.15	
F	% Moisture Content (D/E)*100	33.8%	36.8%	39.3%				22.2%	21.1%	
N	# OF DROPS	31	22	15				*Moisture Contents determined by ASTM D 2216*		
LL	LL = F * FACTOR									
Ave.	Average							21.7%		

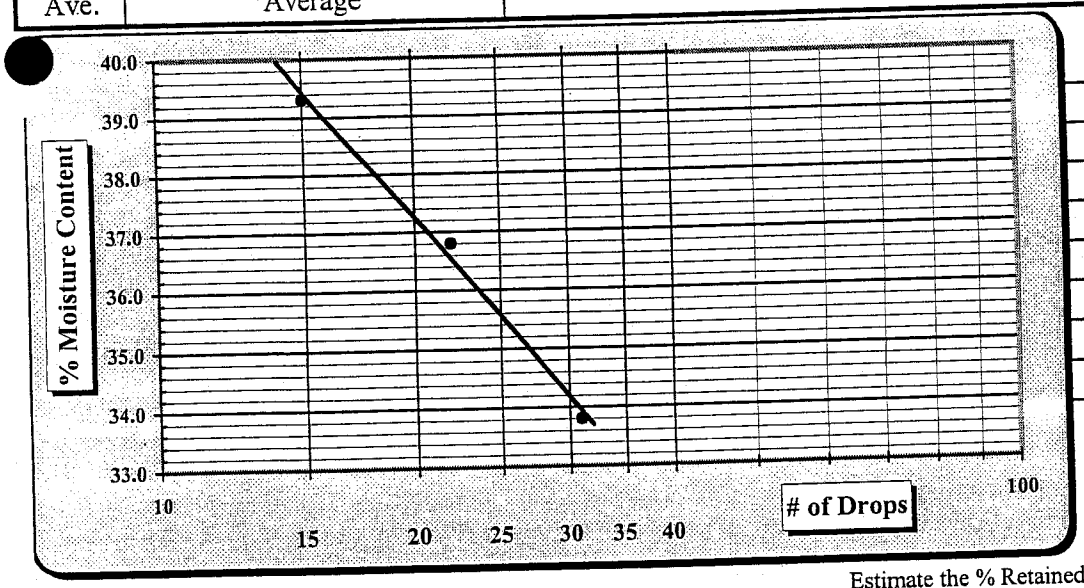

One Point Liquid Limit			
N	Factor	N	Factor
20	0.974	26	1.005
21	0.979	27	1.009
22	0.985	28	1.014
23	0.990	29	1.018
24	0.995	30	1.022
25	1.000		

Estimate the % Retained on the #40 Sieve

Notes:

Special Sampling Methods:

Sample Preparation:	Wet Preparation ☐	Dry Preparation ☐	Air Dried ☒	NP, Non-Plastic	☐
Liquid limit Test:	Multipoint Method ☒	One-point Method ☐		Liquid Limit	36
Classification:	ASTM D 2487 ☒	AASHTO M 145 ☐		Plastic Limit	22
Liquid limit Test:	ASTM D 4318 ☒	AASHTO T 89 ☐		Plastic Index	14
Plastic limit Test:	ASTM D 4318 ☒	AASHTO T 90 ☐		Group Symbol	CL

Technician Name: Chana Savanapridi OCT-1433
Certification #

Technical Responsibility: Mal Krajan
Signature

Laboratory Supervisor
Position

S&ME

Hydraulic Conductivity of Saturated Porous Materials Using a Flexible Wall Permeameter (Method "C")

Project #: 1054-04-955 Test Date(s): 9/22 - 10/5/04

Project Name: Belews Creek Steam Plant Report Date: 10/05/04

Client Name:

Client Address:

Boring #: BC-20 Sample #: Bag-1 Depth/Elevation: 1-6 ft. Sample Date: 09/01/04

Location: Project Site Offset: NA Sample Description: Tan-Brown Sandy CLAY (CL)

Liquid Limit: 36 Specific Gravity: 2.799 Sample Type: lab-compacted Sampled By: S&ME

Plastic Limit: 12 Plasticity Index: 14 Percent Passing #200: 50.3 Maximum Particle Size: 3/8"

Initial Sample Conditions				Final Sample Conditions			
Height (cm):	9.642	Wet Unit Weight (lbs/ft^3):	126.2	Height (cm):	9.642	Dry Unit Weight (lbs/ft^3):	109.5
Diameter (cm):	7.315	Dry Unit Weight (lbs/ft^3):	109.5	Diameter (cm):	7.315	Percent Saturation:	100.0
Area (cm^2):	42.03	Percent Saturation:	72.5	Area (cm^2)	42.03	Void Ratio:	0.5944
Volume (cm^3):	405.25	Void Ratio:	0.5944	Volume (cm^3)	405.25	Porosity:	0.3728
Wet weight (grams):	819.5	Porosity:	0.3728	Wet weight (grams)	888.4	Measured ***B*** coefficient: 0.95	
Dry Weight (grams):	711.1	Station Corrections (cm)		Dry Weight (grams)	711.1	MDD (pcf): 114.6	Optimum (%): 15.3
Percent Moisture:	15.4	Influent: 18.181	Effluent: 18.656	Percent Moisture:	24.9		

Testing Station	Burette Areas (cm^2):				Effective Consolidation Stress (psi):	7.0	Permeant Liquid Used:	Deaired Demineralized water
6	Influent:	0.196	Influent:	0.196	Cell Pressure (psi):	87.1	Influent Pressure (psi): 80.1	Effluent Pressure (psi) 80.1

Start		End		Time	Temperature (°C)			Corr.	Initial		Final		h_1	h_2	Grad-	K-Value (cm/sec)	
Date	Time	Date	Time	(seconds)	Initial	Final	Avg.	Factor	INF.	EFF.	INF.	EFF.	(cm)	(cm)	ient	Uncorrected	Corrected
09/30/04	4:04:00 PM	09/30/04	4:21:00 PM	1020	25.0	25.0	25.0	0.887	6.37	8.27	6.47	8.16	9.22	8.15	0.9	2.72E-06	2.41E-06
09/30/04	4:21:00 PM	09/30/04	4:41:00 PM	1200	25.0	25.0	25.0	0.887	6.47	8.16	6.58	8.05	8.15	7.02	0.8	2.80E-06	2.48E-06
09/30/04	4:41:00 PM	09/30/04	5:16:00 PM	2100	25.0	25.0	25.0	0.887	6.58	8.05	6.66	7.99	7.02	6.31	0.7	1.14E-06	1.01E-06
09/30/04	5:16:00 PM	09/30/04	5:30:00 PM	840	25.0	25.0	25.0	0.887	6.66	7.99	6.69	7.91	6.31	5.75	0.6	2.49E-06	2.21E-06
															Averages:	**2.29E-06**	**2.03E-06**

Remarks: Test specimen compacted to 95% at optimum moisture content.

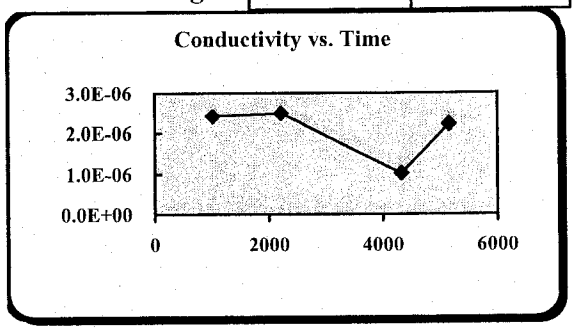

References:
ASTM D 5084: Measurement of Hydraulic Conductivity of Saturated Porous Materials Using a Flexible Wall Permeameter
ASTM D 2216: Laboratory Determination of Water Content of Soils
ASTM D 4318: Liquid Limit, Plastic Limit, & Plasticity Index of Soils
ASTM D 2487: Classification of Soils for Engineering Purposes (Unified Soil Classification System)
ASTM D 854: Specific Gravity of Soils
ASTM D 422: Particle Size Analysis of Soils

Technician / Certification #: David Duffy/Mal Krajan Certification #:

Technical Responsibility: Mal Krajan Position: Laboratory Supervisor

Laboratory Report Version 4.2

Moisture - Density Report

S&ME

ME Project #: **1054-04-955**
oject Name: **Belews Creek Steam Plant**
Client Name: Duke Energy
Client Address:

Report Date: September 21, 2004
Test Date(s): September 15, 2004

Boring #:	BC-21	Sample #:	Bag-1	Sample Date:	September 1, 2004
Location:	Site-Borehole	Offset:	NA	Depth (ft):	0 - 5'

Sample Description: Tan-Brown Sandy Clayey SILT (CL-ML)

Maximum Dry Density **112.5** **PCF.** **Optimum Moisture Content** **14.2** **%**

ASTM D 698 Method A

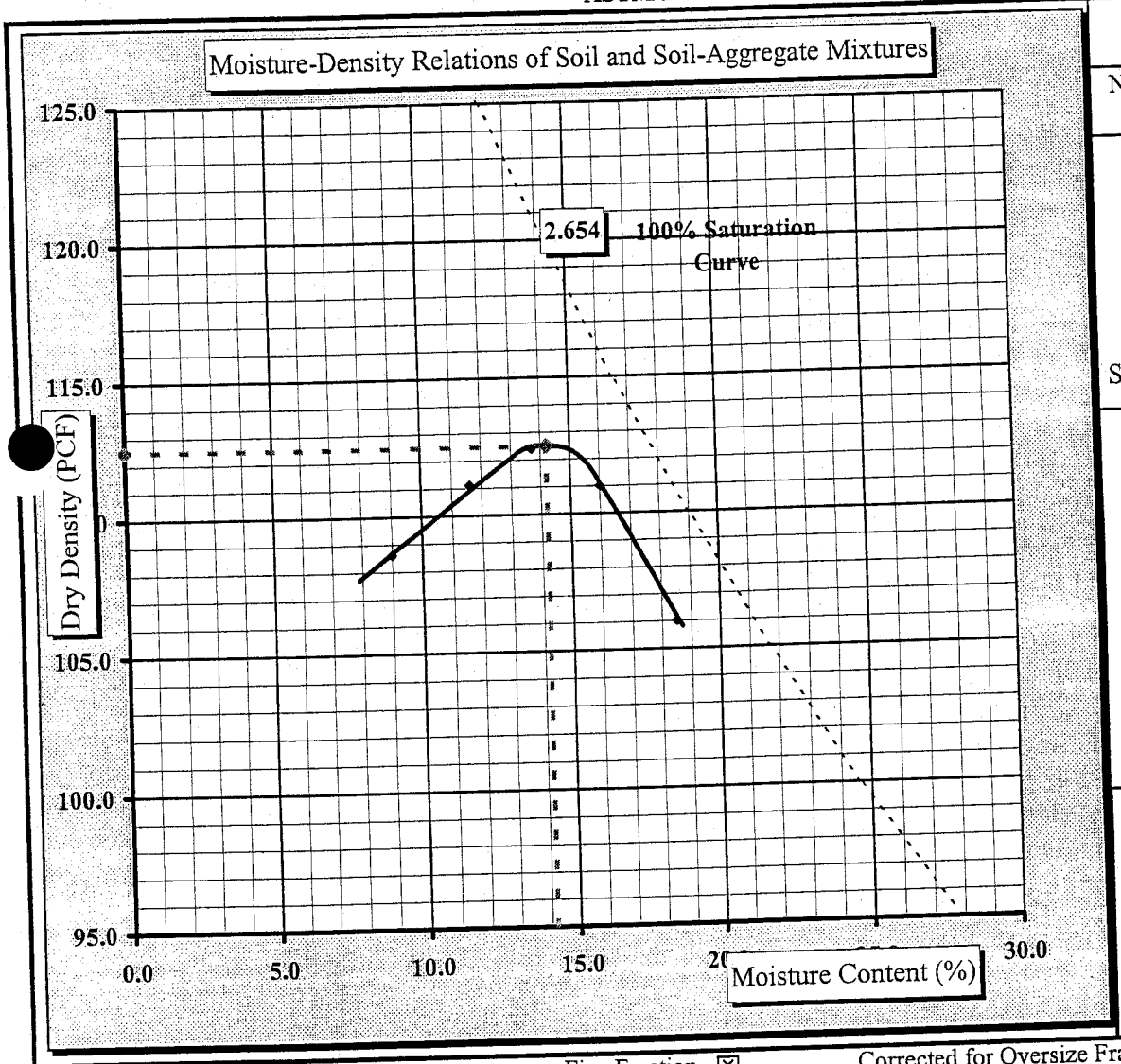

Soil Properties

Natural Moisture Content:	21.4%
Liquid Limit:	26
Plastic Limit:	20
Plastic Index:	6
Specific Gravity:	2.654

% Passing	
#4	100.0

Oversize Fraction

Bulk Sp. Gravity
% Moisture
Oversize Fraction
MDD
Opt. MC

Moisture-Density Curve Displayed: Fine Fraction ☒ Corrected for Oversize Fraction (ASTM D 4718) ☐
Sieve Size used to separate the Oversize Fraction: #4 Sieve ☒ 3/8 inch Sieve ☐ 3/4 inch Sieve ☐
Mechanical Hammer ☐ Manual Hammer ☒ Moist Preparation ☒ Dry Preparation ☐

References: ASTM D 698: Laboratory Compaction Characteristics of Soil Using Standard Effort
ASTM D 2216: Laboratory Determination of Water (Moisture) Content of Soil and Rock by Mass
ASTM D 422: Particle Size Analysis of Soils
ASTM D 854: Specific Gravity of Soils
ASTM D 4318: Liquid Limit, Plastic Limit, & Plastic Index of Soils
ASTM D 2487: Classification of Soils for Engineering Purposes (Unified Soil Classification System)

Technical Responsibility: Mal Krajan *Signature* Laboratory Supervisor *Position*

Laboratory Report Version 4.2

Specific Gravity of Soils

S&ME

ASTM D 854 *Method A: Moist Specimens* ☒ *Method B: Oven-dried Specimens* ☐

Report Date: September 21, 2004
Test Date(s) 09/13 - 09/16/2004

Project #: **1054-04-955**
Project Name: **Belews Creek Steam Plant**
Client Name: Duke Energy
Client Address:

Boring No.	BC-21	Sample No.	Bag-1	Sample Date:	09/01/04
Location:	Site Borehole	Offset:	NA	Depth (ft):	0 - 5'

Sample Description: Tan-Brown Sandy Clayey SILT (CL-ML)

Percent of Soil Passing #4 Sieve: **99.0** Material Excluded: **1.0**

LL = 26 PL = 20 PI = 6

	Pycnometer #	**105**	**Balance ID#**	Readability	**.01 gram**
V_p	Pycnometer Volume (V_p)	**499.39 ml.**		Calibration Date	
PM	Pycnometer Mass	**194.32 g.**	**Balance Verification**		
M_p	Ave. Pycnometer Mass (Mp)	**194.31 g.**		Mass	**500 gram**
[PM-M_p]	Verify Pycnometer Mass	**0.01 g.**		Mass Determination	**500.00**

If [PM-M_p] is greater than .06 grams recalibrate the dry mass of the pycnometer or the balance.

Method A: Moist Specimens

	Initial Moisture Content	Tare #:	
A	Tare Weight		
B	Wet Wt + Tare Wt		
C	Dry Wt. + Tare Wt.		
D	Water Weight	B-C	
E	Dry Weight	C-A	
F	**Moisture Content**	100*D/E	

Target Dry Mass (see Table 1 ASTM D854)	Low Limit	High Limit
Target Wet Mass		

Wet Mass of test specimen _____ grams

Method B: Oven-dried Specimens Initial Dry Mass of test specimen **29.86** grams

T-100

$M_{psw;t}$ Mass of the Pycnometer, soil, and water **711.90** grams

	Mass of Dry Soil (grams)					
		Tare #	3	T_t	Test Temperature T_t	**23.2 °C**
				K	Temperature Coefficient at T_t	**0.99929**
A	Tare Weight			**K**	Temperature Coefficient at 23°C	**0.99933**
C	Dry Wt. + Tare Wt.		31.20	$p_{w;t}$	Density of Water at T_t	**0.99749** g./ml.
M_s	Dry Weight	C-A	**31.20**		See Table 2 ASTM D 854	

$M_{pw;t}$ Mass of the Pycnometer and water at T_t — $M_{pw;t} = M_p + (V_p \times p_{w;t})$ **692.45** grams

G_t Specific Gravity of Soil Solids at the T_t — $G_t = M_s / (M_{pw;t} - (M_{psw;t} - M_s))$ **2.656**

G Specific Gravity of Soil Solids at the 20°C — $G = K \times G_t$ **2.654**

Soils containing plus #4 material tested per ASTM C 127:

Note: Deviation or remove this note

R % of Soil retained on the #4 sieve _____

P % of Soil passing the #4 sieve _____

G_{+4} Apparent Specific Gravity of plus #4 material at the 23°C per ASTM C127 _____

Apparent Specific Gravity of plus #4 material corrected to 20°C _____

G_{total} The Average total sample Specific Gravity

$$G_{total} = \frac{1}{\frac{R}{100-G_{+4}} + \frac{P}{100-G}} = 2.654$$

References: ASTM D854 Specific Gravity of Soil Solids by Water Pycnometer ASTM C 127: Specific Gravity and Absorption of Coarse Aggregates
ASTM D 2216: Laboratory Determination of Water (Moisture) Content of Soil and Rock by Mass

Technician Name: Chana Savanapridi — OCT - 1433 (Certification #)

Technical Responsibility: Mal Krajan — Signature — Laboratory Supervisor (Position)

Laboratory Report Version 4.2

Particle Size Analysis of Soils

ASTM D 422

S&ME

Project #: **1054-04-955**
Project Name: **Belew Creek Steam Plant**
Client Name: Duke Energy
Client Address:

Report Date: 09/21/2004
Test Date(s): 09/13 - 09/17/2004

Boring #:	BC-21	Sample #:	Bag-1	Sample Date:	9/1/04
Location:	Site Borehole	Offset:	NA	Depth (ft):	0 - 5'
Sample Description:	Tan-Brown Sandy Clayey SILT (CL-ML)				

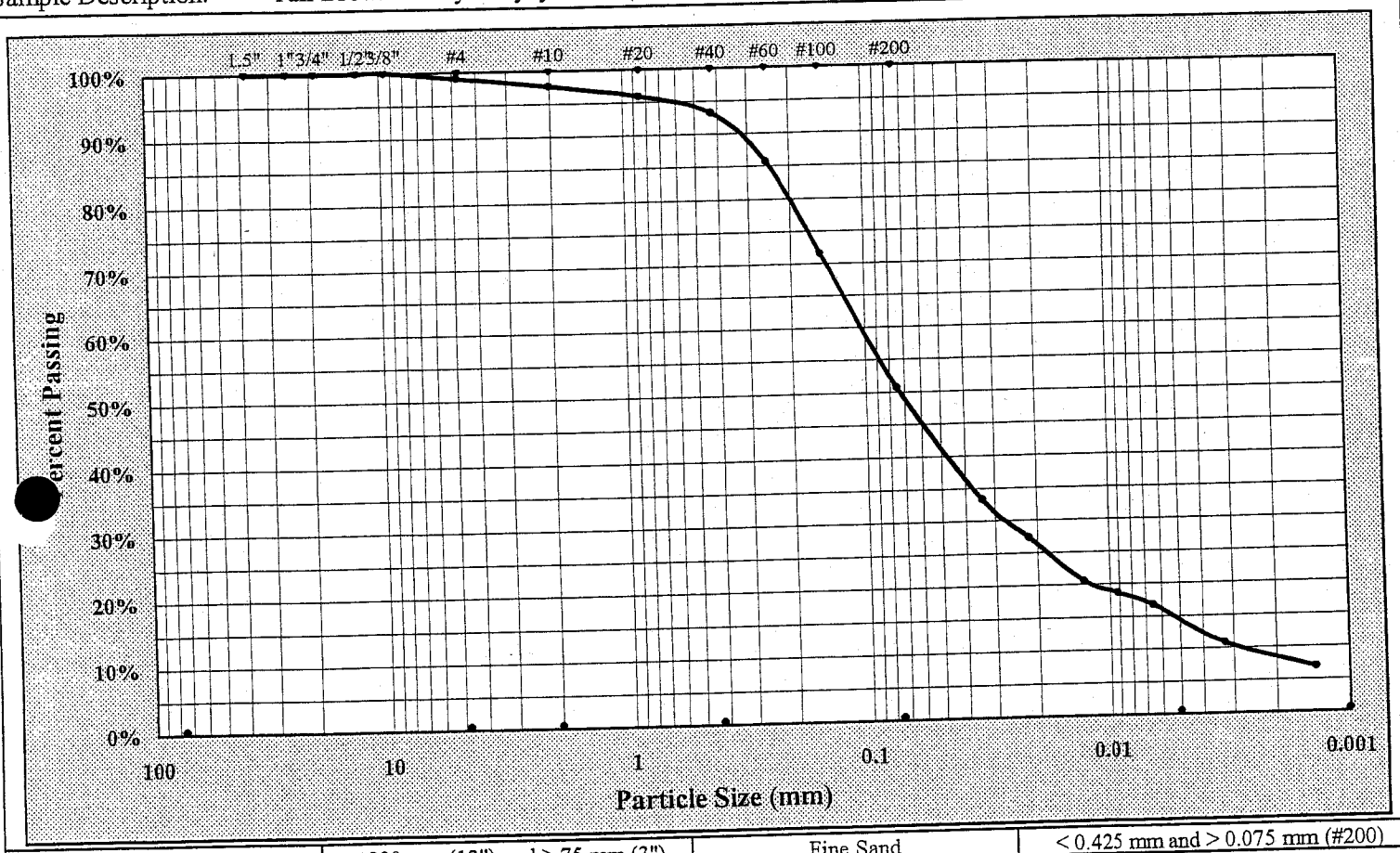

Cobbles	< 300 mm (12") and > 75 mm (3")	Fine Sand	< 0.425 mm and > 0.075 mm (#200)
Gravel	< 75 mm and > 4.75 mm (#4)	Silt	< 0.075 and > 0.005 mm
Coarse Sand	< 4.75 mm and >2.00 mm (#10)	Clay	< 0.005 mm
Medium Sand	< 2.00 mm and > 0.425 mm (#40)	Colloids	< 0.001 mm

Maximum Particle Size	3/8"	Gravel	1.0%	Silt	36.6%
Silt & Clay (% Passing #200)	50.6%	Sand	48.4%	Clay	14.0%
Apparent Relative Density	2.654	Moisture Content	21.4%	Colloids	6.8%
Liquid Limit	26	Plastic Limit	20	Plastic Index	6

Description of Sand & Gravel Particles Rounded ☐ Angular ☐ Hard & Durable ☐ Soft ☐ Weathered & Friable ☐

Mechanical Stirring Apparatus (A) Length of Dispersion Period: 1 min. Dispersing Agent: Sodium Hexametaphosphate: 40 g./ Liter

References: ASTM D 422: Particle Size Analysis of Soils
ASTM D 421: Dry Preparation of Soil Samples
ASTM D 4318: Liquid Limit, Plastic Limit, & Plastic Index of Soils
ASTM D 854: Specific Gravity of Soils
ASTM D 2487: Classification of Soils for Engineering Purposes (Unified Soil Classification System)

Technical Responsibility: Mal Krajan — Signature — Laboratory Supervisor — Position

S&ME, INC. 3109 Spring Forest Road, Raleigh, N.C. 27616

BC-21 Bag-1 Classification.xls

S&ME

Liquid Limit, Plastic Limit, and Plastic Index

Project #: **1054-04-955**
Project Name: Belews Creek Steam Plant
Client Name: Duke Energy
Client Address:

Report Date: 9/21/2004
Test Date(s): 09/13 - 09/17/2004

Boring #: BC-21 Sample #: Bag-1 Sample Date: 9/1/2004
Location: Site Borehole Offset: NA Depth (ft): 0 - 5'
Sample Description: Tan-Brown Sandy Clayey SILT (CL-ML)

Pan #		Liquid Limit						Plastic Limit		
	Test #	1	2	3	4	5	6	1	2	3
	Tare #	19	28	26				38	53	
A	Tare Weight	20.90	21.04	21.00				20.91	20.85	
B	Wet Soil Weight + A	39.83	38.37	37.71				29.88	31.51	
C	Dry Soil Weight + A	35.82	34.78	34.28				28.37	29.78	
D	Water Weight (B-C)	4.01	3.59	3.43				1.51	1.73	
E	Dry Soil Weight (C-A)	14.92	13.74	13.28				7.46	8.93	
F	% Moisture Content (D/E)*100	26.9%	26.1%	25.8%				20.2%	19.4%	
N	# OF DROPS	20	26	30				*Moisture Contents determined by ASTM D 2216*		
LL	LL = F * FACTOR									
Ave.	Average							19.8%		

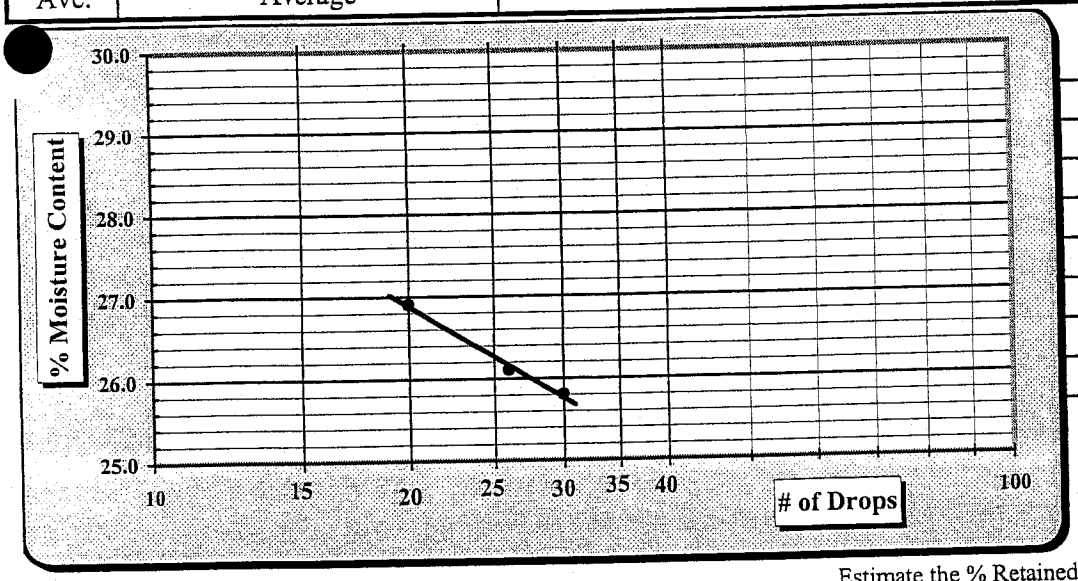

One Point Liquid Limit			
N	Factor	N	Factor
20	0.974	26	1.005
21	0.979	27	1.009
22	0.985	28	1.014
23	0.990	29	1.018
24	0.995	30	1.022
25	1.000		

Notes: Estimate the % Retained on the #40 Sieve

Special Sampling Methods:

Sample Preparation:	Wet Preparation ☐	Dry Preparation ☐	Air Dried ☒	NP, Non-Plastic	☐
Liquid limit Test:	Multipoint Method ☒	One-point Method ☐		Liquid Limit	26
Classification:	ASTM D 2487 ☒	AASHTO M 145 ☐		Plastic Limit	20
Liquid limit Test:	ASTM D 4318 ☒	AASHTO T 89 ☐		Plastic Index	6
Plastic limit Test:	ASTM D 4318 ☒	AASHTO T 90 ☐		Group Symbol	CL-ML

Technician Name: Chana Savanapridi OCT-1433
Certification #

Technical Responsibility: Mal Krajan
Signature

Laboratory Supervisor
Position

S&ME

Hydraulic Conductivity of Sat[illegible]d Porous Materials Using a Flexible Wall Permeameter (Method "C")

Test Date(s): 9/22 - 10/5/04
Report Date: 10/05/04

Project #: 1054-04-955
Project Name: Belews Creek Steam Plant
Client Name:
Client Address:
Boring #: BC-21 | Sample #: Bag-1 | Depth/Elevation: NA | Sample Date: 09/01/04
Location: Project Site | Offset: NA | Sample Description: Tan-Brown Sandy Clayey SILT (CL-ML)
Liquid Limit: 26 | Specific Gravity: 2.654 | Sample Type: lab-compacted | Sampled By: S&ME
Plastic Limit: 20 | Plasticity Index: 6 | Percent Passing #200: 50.6 | Maximum Particle Size: 3/8"

Initial Sample Conditions				Final Sample Conditions			
Height (cm):	9.642	Wet Unit Weight (lbs/ft^3):	122.1	Height (cm):	9.642	Dry Unit Weight (lbs/ft^3):	105.6
Diameter (cm):	7.315	Dry Unit Weight (lbs/ft^3):	105.6	Diameter (cm):	7.315	Percent Saturation:	98.7
Area (cm^2):	42.03	Percent Saturation:	68.7	Area (cm^2)	42.03	Void Ratio:	0.5675
Volume (cm^3):	405.25	Void Ratio:	0.5675	Volume (cm^3)	405.25	Porosity:	0.3620
Wet weight (grams):	792.8	Porosity:	0.3620	Wet weight (grams)	830.6	Measured *B* coefficient: 0.95	
Dry Weight (grams):	685.8	Station Corrections (cm)		Dry Weight (grams)	685.8	MDD (pcf): 112.5	Optimum (%): 14.2
Percent Moisture:	14.7	Influent: 18.219	Effluent: 18.335	Percent Moisture:	21.1		

Testing Station	Burette Areas (cm^2):				Effective Consolidation Stress (psi):	7.0	Permeant Liquid Used:	Deaired Demineralized water	Effluent Pressure (psi)	80.0
5	Influent:	0.196	Influent:	0.196	Cell Pressure (psi):	87.0	Influent Pressure (psi):	80.0		

Start Date	Start Time	End Date	End Time	Time (seconds)	Temperature (°C) Initial	Final	Avg.	Corr. Factor	Initial INF.	Initial EFF.	Final INF.	Final EFF.	h_1 (cm)	h_2 (cm)	Gradient	K-Value (cm/sec) Uncorrected	Corrected
09/30/04	1:56:00 PM	09/30/04	2:09:00 PM	780	25.0	25.0	25.0	0.887	4.18	9.99	4.60	9.57	29.53	25.24	2.8	4.52E-06	4.01E-06
09/30/04	2:09:00 PM	09/30/04	2:22:00 PM	780	25.0	25.0	25.0	0.887	4.60	9.57	4.96	9.20	25.24	21.52	2.4	4.60E-06	4.08E-06
09/30/04	2:22:00 PM	09/30/04	2:30:00 PM	480	25.0	25.0	25.0	0.887	4.96	9.20	5.14	9.01	21.52	19.63	2.1	4.31E-06	3.82E-06
09/30/04	2:30:00 PM	09/30/04	2:43:00 PM	780	25.0	25.0	25.0	0.887	5.14	9.01	5.41	8.74	19.63	16.87	1.9	4.37E-06	3.88E-06
															Averages:	**4.45E-06**	**3.95E-06**

Remarks: Test specimen compacted to 95% at optimum moisture content.

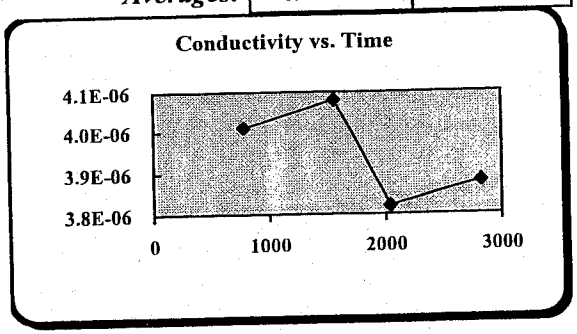

References:
ASTM D 5084: Measurement of Hydraulic Conductivity of Saturated Porous Materials Using a Flexible Wall Permeameter
ASTM D 2216: Laboratory Determination of Water Content of Soils
ASTM D 4318: Liquid Limit, Plastic Limit, & Plasticity Index of Soils
ASTM D 2487: Classification of Soils for Engineering Purposes (Unified Soil Classification System)
ASTM D 854: Specific Gravity of Soils
ASTM D 422: Particle Size Analysis of Soils

Technician / Certification #: David Duffy/Mal Krajan Certification #:
Technical Responsibility: Mal Krajan Position: Laboratory Supervisor

S&ME, INC. 3109 Spring Forest Road, Raleigh, N.C. 27616

Laboratory Report Version 4.2

Moisture - Density Report

S&ME

ME Project #: **1054-04-955**
oject Name: **Belews Creek Steam Plant**
Client Name: Duke Energy
Client Address:

Report Date: October 8, 2004
Test Date(s): 09/29 - 09/30/2004

Boring #:	BC-22	Sample #:	Bag-1	Sample Date:	September 1, 2004
Location:	Site Borehole	Offset:	NA	Depth (ft):	0 - 5'

Sample Description: Tan-Brown Sandy Silty CLAY (CL)

Maximum Dry Density **110.0** **PCF.** **Optimum Moisture Content** **14.6** **%**

ASTM D 698 Method A

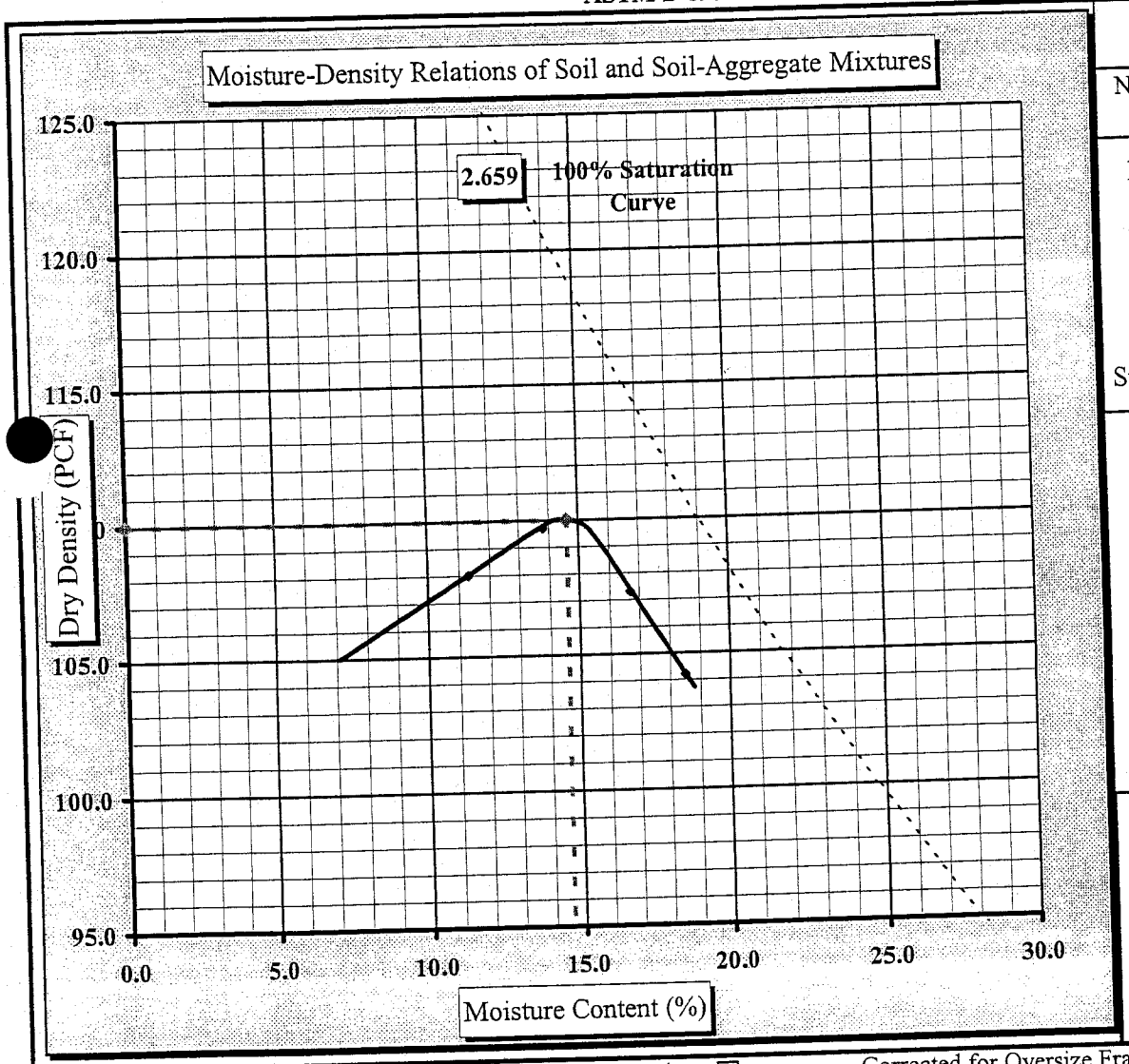

Soil Properties

Natural Moisture Content:	15.4%
Liquid Limit:	35
Plastic Limit:	23
Plastic Index:	12
Specific Gravity:	2.659

% Passing
#4 100.0

Oversize Fraction

Bulk Sp. Gravity	2.650
% Moisture	
Oversize Fraction	
MDD	
Opt. MC	

Moisture-Density Curve Displayed: Fine Fraction ☒ Corrected for Oversize Fraction (ASTM D 4718) ☐
Sieve Size used to separate the Oversize Fraction: #4 Sieve ☒ 3/8 inch Sieve ☐ 3/4 inch Sieve ☐
Mechanical Hammer ☐ Manual Hammer ☒ Moist Preparation ☒ Dry Preparation ☐

References: ASTM D 698: Laboratory Compaction Characteristics of Soil Using Standard Effort
ASTM D 2216: Laboratory Determination of Water (Moisture) Content of Soil and Rock by Mass
ASTM D 422: Particle Size Analysis of Soils
ASTM D 854: Specific Gravity of Soils
ASTM D 4318: Liquid Limit, Plastic Limit, & Plastic Index of Soils
ASTM D 2487: Classification of Soils for Engineering Purposes (Unified Soil Classification System)

Technical Responsibility: Mal Krajan *Signature* Laboratory Supervisor *Position*

3109 Spring Forest Road, Raleigh, NC. 27616

BC-22 Bag-1 Proctor.xls

Specific Gravity of Soils

S&ME

ASTM D 854 *Method A: Moist Specimens* ☐ *Method B: Oven-dried Specimens* ☒

Report Date: October 8, 2004
Test Date(s) 09/29 - 09/30/2004

Project #: **1054-04-955**
Project Name: **Belews Creek Steam Plant**
Client Name: Duke Energy
Client Address:

Boring No.	BC-22	Sample No.	Bag-1	Sample Date:	09/01/04
Location:	Site Borehole	Offset:	NA	Depth (ft):	0 - 5'

Sample Description: Tan-Brown Sandy Silty CLAY (CL)
Percent of Soil Passing #4 Sieve: **100.0** Material Excluded:
LL = 35 PL = 23 PI = 12

	Pycnometer #	**103**	**Balance ID#**	Readability	**.01 gram**
V_p	Pycnometer Volume, (V_p)	**499.80 ml.**		Calibration Date	
PM	Pycnometer Mass	**179.55 g.**	**Balance Verification**		
M_p	Ave. Pycnometer Mass (Mp)	**179.46 g.**		Mass	**500 gram**
[PM-M_p]	Verify Pycnometer Mass	**0.09 g.**		Mass Determination	**500.00**

If [PM-M_p] is greater than .06 grams recalibrate the dry mass of the pycnometer or the balance.

Method A: Moist Specimens

	Initial Moisture Content	Tare #:	37
A	Tare Weight		7.93
B	Wet Wt + Tare Wt		54.24
C	Dry Wt. + Tare Wt.		48.07
D	Water Weight	B-C	6.17
E	Dry Weight	C-A	40.14
F	**Moisture Content**	100*D/E	**15.4%**

Target Dry Mass (see Table 1 ASTM D854)	Low Limit	High Limit
Target Wet Mass		

Wet Mass of test specimen _____ grams

Method B: Oven-dried Specimens

Initial Dry Mass of test specimen **36.03** grams

T-100

$M_{psw;t}$ Mass of the Pycnometer, soil, and water **700.46** grams

	Mass of Dry Soil (grams)		
		Tare #	2
A	Tare Weight		
C	Dry Wt. + Tare Wt.		36.03
M_s	Dry Weight	C-A	**36.03**

T_t	Test Temperature T_t	**23.5 °C**
K	Temperature Coefficient at T_t	**0.99923**
K	Temperature Coefficient at 23°C	**0.99933**
$p_{w;t}$	Density of Water at T_t	**0.99742** g./ml.
	See Table 2 ASTM D 854	

$M_{pw;t}$ Mass of the Pycnometer and water at T_t — $M_{pw;t} = M_p + (V_p \times p_{w;t})$ **677.97** grams
G_t Specific Gravity of Soil Solids at the T_t — $G_t = M_s / (M_{pw;t} - (M_{psw;t} - M_s))$ **2.661**
G Specific Gravity of Soil Solids at the 20°C — $G = K \times G_t$ **2.659**

Soils containing plus #4 material tested per ASTM C 127:
Note: Deviation or remove this note

R % of Soil retained on the #4 sieve _____
P % of Soil passing the #4 sieve _____

G_{+4} Apparent Specific Gravity of plus #4 material at the 23°C per ASTM C127 _____
Apparent Specific Gravity of plus #4 material corrected to 20°C _____

G_{total} The Average total sample Specific Gravity

$$G_{total} = \frac{1}{\frac{R}{100-G_{+4}} + \frac{P}{100-G}} = 2.659$$

References: ASTM D854 Specific Gravity of Soil Solids by Water Pycnometer
ASTM C 127: Specific Gravity and Absorption of Coarse Aggregates
ASTM D 2216: Laboratory Determination of Water (Moisture) Content of Soil and Rock by Mass

Technician Name: Chana Savanapridi — OCT - 1433 (Certification #)

Technical Responsibility: Mal Krajan — Signature — Laboratory Supervisor (Position)

Laboratory Report Version 4.2

Particle Size Analysis of Soils

ASTM D 422

S&ME

S[illegible] Project #:	**1054-04-955**	Report Date:	10/08/2004
Project Name:	**Belews Creek Steam Plant**	Test Date(s):	09/28 - 10/07/2004
Client Name:	Duke Energy		
Client Address:			

Boring #:	BC-22	Sample #:	Bag-1	Sample Date:	9/1/04
Location:	Site Borehole	Offset:	NA	Depth (ft):	0 - 5'
Sample Description:	Tan-Brown Sandy Silty CLAY (CL)				

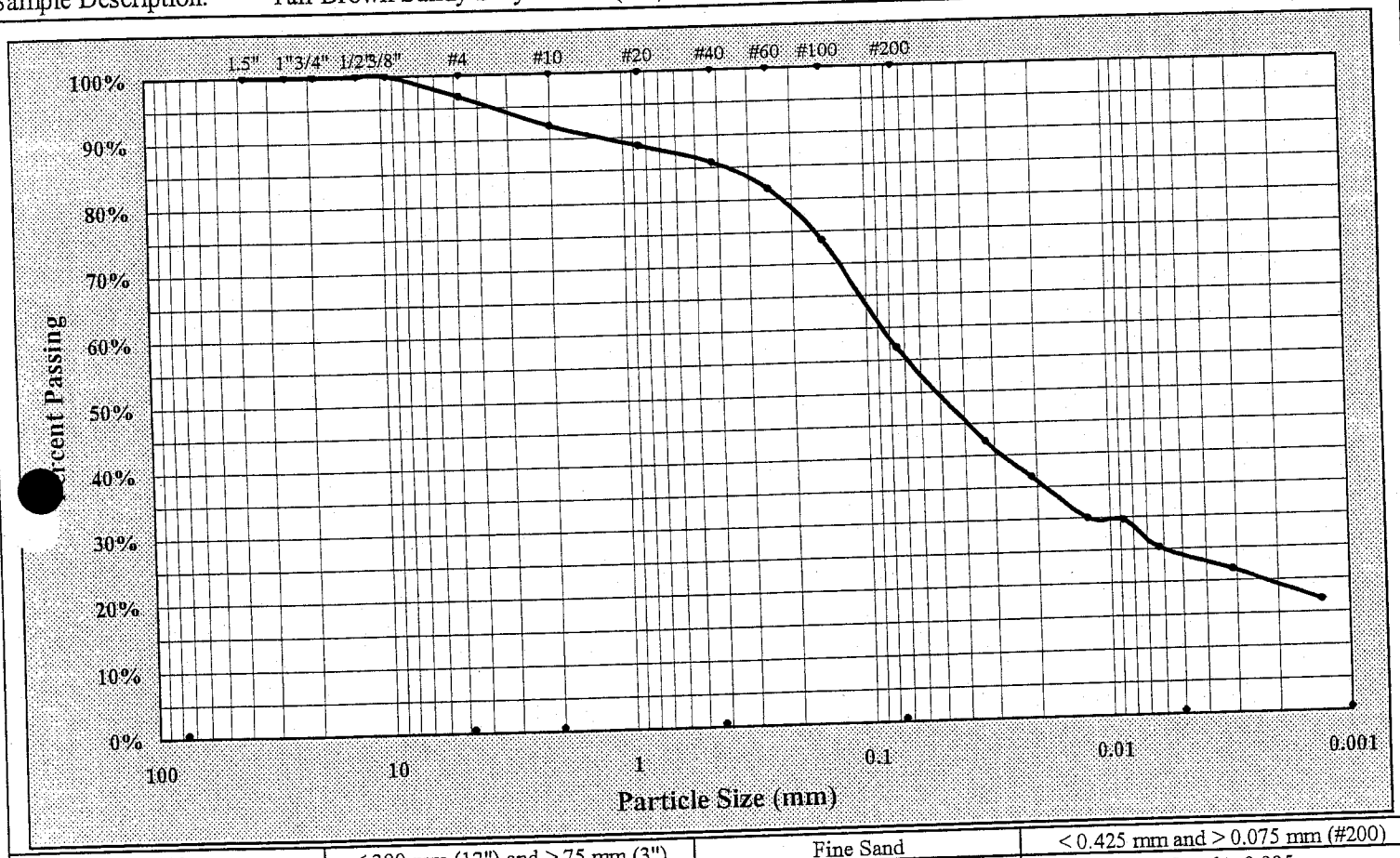

Cobbles	< 300 mm (12") and > 75 mm (3")	Fine Sand	< 0.425 mm and > 0.075 mm (#200)
Gravel	< 75 mm and > 4.75 mm (#4)	Silt	< 0.075 and > 0.005 mm
Coarse Sand	< 4.75 mm and >2.00 mm (#10)	Clay	< 0.005 mm
Medium Sand	< 2.00 mm and > 0.425 mm (#40)	Colloids	< 0.001 mm

Maximum Particle Size	3/8"	Gravel	3.3%	Silt	32.9%
Silt & Clay (% Passing #200)	56.9%	Sand	39.8%	Clay	24.0%
Apparent Relative Density	2.659	Moisture Content	15.4%	Colloids	16.8%
Liquid Limit	35	Plastic Limit	23	Plastic Index	12

Description of Sand & Gravel Particles Rounded ☐ Angular ☐ Hard & Durable ☐ Soft ☐ Weathered & Friable ☐

[illegible]anical Stirring Apparatus (A) Length of Dispersion Period: 1 min. Dispersing Agent: Sodium Hexametaphosphate: 40 g./ Liter

[illegible]rences: ASTM D 422: Particle Size Analysis of Soils
ASTM D 421: Dry Preparation of Soil Samples
ASTM D 4318: Liquid Limit, Plastic Limit, & Plastic Index of Soils
ASTM D 854: Specific Gravity of Soils
ASTM D 2487: Classification of Soils for Engineering Purposes (Unified Soil Classification System)

Technical Responsibility: Mal Krajan — Signature — Laboratory Supervisor — Position

[illegible] Spring Forest Road, Raleigh, N.C. 27616

BC-22 Bag-1 Classification.xls

Laboratory Record Version 4.2

S&ME

Liquid Limit, Plastic Limit, and Plastic Index

Project #: 1054-04-955
Project Name: Belew Creek Steam Plant
Client Name: Duke Energy
Client Address:

Report Date: 9/17/2004
Test Date(s): 9/13 - 9/17/04

Boring #: BC-22 Sample #: Bag-1 Sample Date: 9/1/2004
Location: Site Borehole Offset: NA Depth (ft): 0 - 5'
Sample Description: Tan-Brown Sandy Silty CLAY (CL)

Pan #		Liquid Limit						Plastic Limit		
	Test #	1	2	3	4	5	6	1	2	3
	Tare #	52	31	6				19	57	
A	Tare Weight	18.54	18.47	17.58				21.02	21.00	
B	Wet Soil Weight + A	29.09	28.08	27.30				29.90	30.23	
C	Dry Soil Weight + A	26.41	25.52	24.81				28.21	28.49	
D	Water Weight (B-C)	2.68	2.56	2.49				1.69	1.74	
E	Dry Soil Weight (C-A)	7.87	7.05	7.23				7.19	7.49	
F	% Moisture Content (D/E)*100	34.1%	36.3%	34.4%				23.5%	23.2%	
N	# OF DROPS	27	20	33				*Moisture Contents determined by ASTM D 2216*		
LL	LL = F * FACTOR									
Ave.	Average							23.4%		

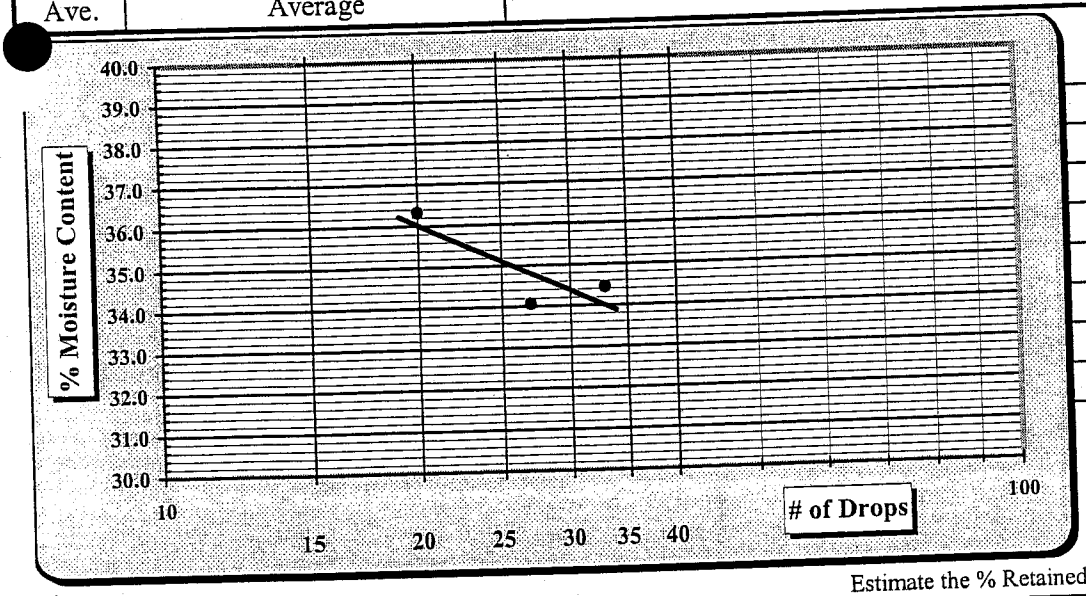

One Point Liquid Limit			
N	Factor	N	Factor
20	0.974	26	1.005
21	0.979	27	1.009
22	0.985	28	1.014
23	0.990	29	1.018
24	0.995	30	1.022
25	1.000		

Estimate the % Retained on the #40 Sieve

Notes:

Special Sampling Methods:

Sample Preparation:	Wet Preparation ☐	Dry Preparation ☐	Air Dried ☒	NP, Non-Plastic	☐
Liquid limit Test:	Multipoint Method ☒	One-point Method ☐		Liquid Limit	35
Classification:	ASTM D 2487 ☒	AASHTO M 145 ☐		Plastic Limit	23
Liquid limit Test:	ASTM D 4318 ☒	AASHTO T 89 ☐		Plastic Index	12
Plastic limit Test:	ASTM D 4318 ☒	AASHTO T 90 ☐		Group Symbol	CL

Technician Name: Chana Savanapridi — QCT-1433 (Certification #)

Technical Responsibility: Mal Krajan — Signature — Laboratory Supervisor (Position)

S&ME

Hydraulic Conductivity of Sa[illegible] Porous Materials Using a Flexible Wall Permeameter (Method "C")

Test Date(s): 10/11 - 10/13/04
Report Date: 09/13/04

Project #: 1054-04-955
Project Name: Belews Creek Steam Plant
Client Name:
Client Address:
Boring #: BC-22 | Sample #: Bag-1 | Depth/Elevation: 0 - 5 ft. | Sample Date: 09/01/04
Location: Project Site | Offset: NA | Sample Description: Tan-Brown Sandy Silty CLAY (CL)
Liquid Limit: 35 | Specific Gravity: 2.659 | Sample Type: lab-compacted | Sampled By: S&ME
Plastic Limit: 23 | Plasticity Index: 12 | Percent Passing #200: 56.9 | Maximum Particle Size: 3/8"

Initial Sample Conditions				Final Sample Conditions			
Height (cm):	9.642	Wet Unit Weight (lbs/ft^3):	118.1	Height (cm):	9.622	Dry Unit Weight (lbs/ft^3):	103.9
Diameter (cm):	7.315	Dry Unit Weight (lbs/ft^3):	103.7	Diameter (cm):	7.310	Percent Saturation:	97.1
Area (cm^2):	42.03	Percent Saturation:	69.5	Area (cm^2)	41.97	Void Ratio:	0.5972
Volume (cm^3):	405.25	Void Ratio:	0.6006	Volume (cm^3)	403.84	Porosity:	0.3739
Wet weight (grams):	766.7	Porosity:	0.3752	Wet weight (grams)	819.8	Measured *B* coefficient: 0.98	
Dry Weight (grams):	672.9	Station Corrections (cm)		Dry Weight (grams)	672.9	MDD (pcf): 110.0	Optimum (%): 14.6
Percent Moisture:	15.7	Influent: -2.454	Effluent: -2.613	Percent Moisture:	21.8		

Testing Station	Burette Areas (cm^2):				Effective Consolidation Stress (psi):	7.0	Permeant Liquid Used:	Deaired Demineralized water
4	Influent:	0.720	Influent:	0.720	Cell Pressure (psi):	87.0	Influent Pressure (psi): 80.0	Effluent Pressure (psi) 80.0

Start Date	Start Time	End Date	End Time	Time (seconds)	Temperature (°C) Initial	Final	Avg.	Corr. Factor	Initial INF.	Initial EFF.	Final INF.	Final EFF.	h_1 (cm)	h_2 (cm)	Grad-ient	K-Value (cm/sec) Uncorrected	Corrected
10/13/04	5:37:00 AM	10/13/04	5:38:00 AM	60	23.1	23.1	23.1	0.927	23.10	48.40	25.40	45.70	25.46	20.46	2.4	3.01E-04	2.79E-04
10/13/04	5:38:00 AM	10/13/04	5:39:00 AM	60	23.1	24.0	23.6	0.916	25.40	45.70	27.40	43.80	20.46	16.56	1.9	2.91E-04	2.67E-04
10/13/04	5:39:00 AM	10/13/04	5:40:00 AM	60	24.0	24.0	24.0	0.908	27.40	43.80	28.80	42.20	16.56	13.56	1.6	2.75E-04	2.50E-04
10/13/04	5:40:00 AM	10/13/04	5:41:00 AM	60	24.0	24.0	24.0	0.908	28.80	42.20	30.00	40.90	13.56	11.06	1.3	2.80E-04	2.54E-04
															Averages:	**2.87E-04**	**2.63E-04**

Remarks: Specimen was compacted to 95% at opt. moisture content.

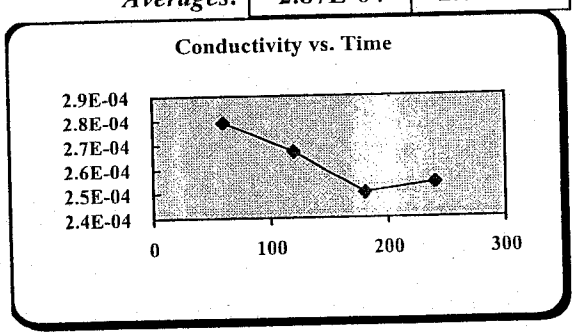

References:
ASTM D 5084: Measurement of Hydraulic Conductivity of Saturated Porous Materials Using a Flexible Wall Permeameter
ASTM D 2216: Laboratory Determination of Water Content of Soils
ASTM D 4318: Liquid Limit, Plastic Limit, & Plasticity Index of Soils
ASTM D 2487: Classification of Soils for Engineering Purposes (Unified Soil Classification System)
ASTM D 854: Specific Gravity of Soils
ASTM D 422: Particle Size Analysis of Soils

Technician / Certification #: David Duffy/Mal Krajan Certification #:
Technical Responsibility: Mal Krajan Position: Laboratory Supervisor

S&ME, INC. 3109 Spring Forest Road, Raleigh, N.C. 27616

Laboratory Report Version 4.2

Moisture - Density Report

S&ME

S&ME Project #:	1054-04-955	Report Date:	October 8, 2004
Project Name:	Belews Creek Steam Plant	Test Date(s):	09/29 - 09/30/2004
Client Name:	Duke Energy		
Client Address:			

Boring #:	BC-23	Sample #:	Bag-1	Sample Date:	September 1, 2004
Location:	Site Borehole	Offset:	NA	Depth (ft):	1 - 6'

Sample Description: Tan-Orange Silty Clayey SAND with Gravel (SC-SM)

Maximum Dry Density 118.7 PCF. **Optimum Moisture Content** 12.2 %

ASTM D 698 Method B

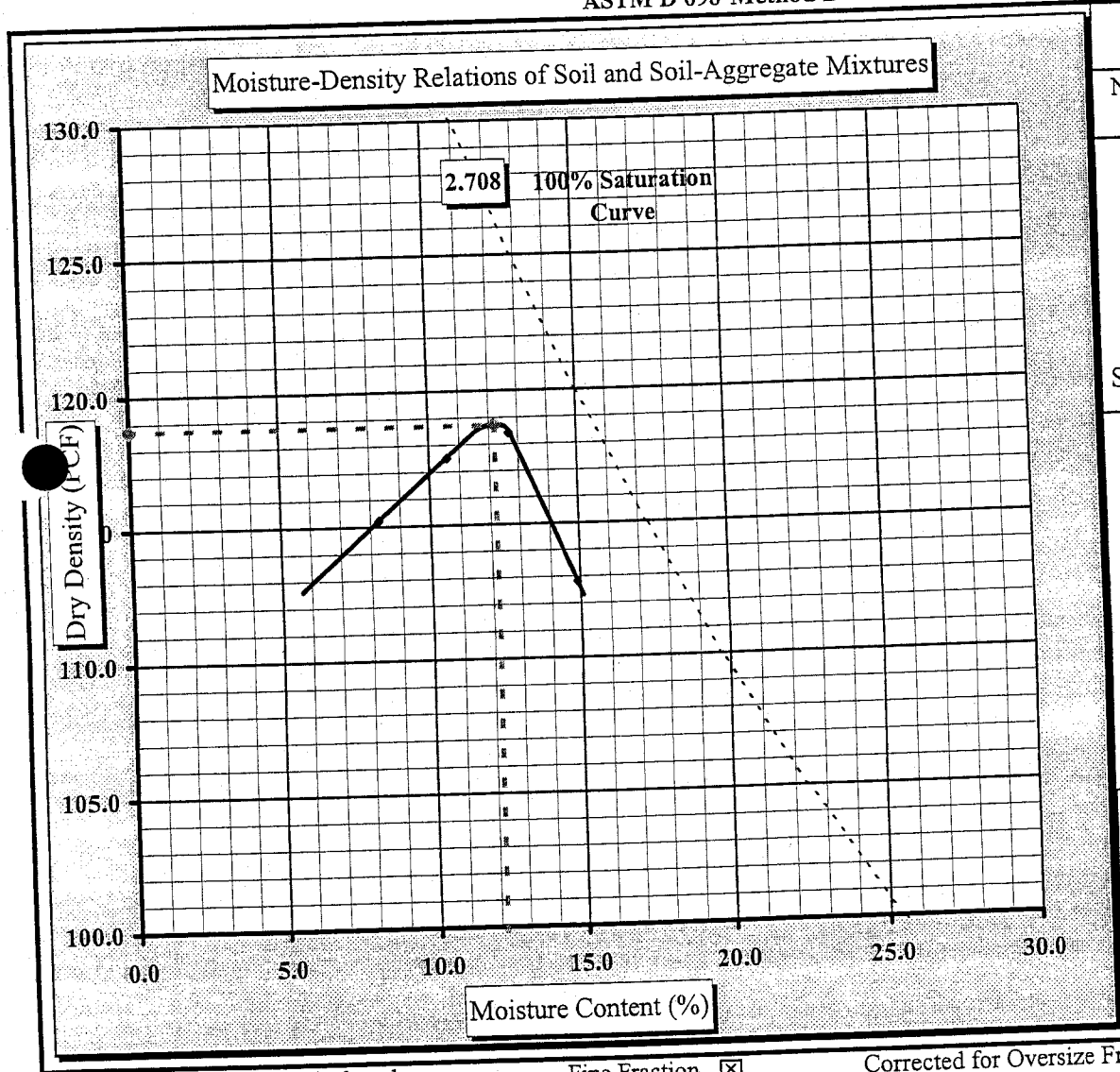

Soil Properties

Natural Moisture Content:	
Liquid Limit:	22
Plastic Limit:	16
Plastic Index:	6
Specific Gravity:	2.708

% Passing

3/8"	94.5

Oversize Fraction

Bulk Sp. Gravity	2.650
% Moisture	0.2%
Oversize Fraction	5.5%
MDD	**120.6**
Opt. MC	**11.5%**

Moisture-Density Curve Displayed: Fine Fraction ☒ Corrected for Oversize Fraction (ASTM D 4718) ☐

Sieve Size used to separate the Oversize Fraction: #4 Sieve ☐ 3/8 inch Sieve ☒ 3/4 inch Sieve ☐

Mechanical Hammer ☐ Manual Hammer ☒ Moist Preparation ☒ Dry Preparation ☐

References: ASTM D 698: Laboratory Compaction Characteristics of Soil Using Standard Effort
ASTM D 2216: Laboratory Determination of Water (Moisture) Content of Soil and Rock by Mass
ASTM D 422: Particle Size Analysis of Soils
ASTM D 854: Specific Gravity of Soils
ASTM D 4318: Liquid Limit, Plastic Limit, & Plastic Index of Soils
ASTM D 2487: Classification of Soils for Engineering Purposes (Unified Soil Classification System)

ND=Not Determined

Technical Responsibility: Mal Krajan *Signature* Laboratory Supervisor *Position*

S&ME,INC. **3109 Spring Forest Road, Raleigh, NC. 27616**

BC-23 Bag-1 Proctor.xls

Specific Gravity of Soils

S&ME

ASTM D 854 *Method A: Moist Specimens* ☐ *Method B: Oven-dried Specimens* ☒

Report Date: October 8, 2004
Test Date(s) 09/29 - 09/30/2004

Project #: **1054-04-955**
Project Name: **Belews Creek Steam Plant**
Client Name: Duke Energy
Client Address:

Boring No.	BC-23	Sample No.	Bag-1	Sample Date:	09/01/04
Location:	Site Borehole	Offset:	NA	Depth (ft):	1 - 6'

Sample Description: Tan-Orange Silty Clayey SAND with Gravel (SC-SM)

Percent of Soil Passing #4 Sieve: **85.0** Material Excluded: **15.0**

LL = 22 PL = 16 PI = 6

	Pycnometer #	**108**	**Balance ID#**	Readability	**.01 gram**
V_p	Pycnometer Volume (V_p)	**499.64 ml.**		Calibration Date	
PM	Pycnometer Mass	**182.44 g.**	**Balance Verification**		
M_p	Ave. Pycnometer Mass (Mp)	**182.43 g.**		Mass	**500 gram**
[PM-M_p]	Verify Pycnometer Mass	**0.01 g.**		Mass Determination	**500.00**

If [PM-M_p] is greater than .06 grams recalibrate the dry mass of the pycnometer or the balance.

Method A: Moist Specimens

	Initial Moisture Content	Tare #:	
A	Tare Weight		
B	Wet Wt + Tare Wt		
C	Dry Wt. + Tare Wt.		
D	Water Weight	B-C	
E	Dry Weight	C-A	
F	**Moisture Content**	100*D/E	

Target Dry Mass (see Table 1 ASTM D854)	Low Limit	High Limit
Target Wet Mass		

Wet Mass of test specimen _____ grams

Initial Dry Mass of test specimen 42.60 grams

Method B: Oven-dried Specimens

-100

$M_{psw;t}$ Mass of the Pycnometer, soil, and water 707.66 grams

	Mass of Dry Soil (grams)					
		Tare #	4	T_t	Test Temperature T_t	23.5 °C
A	Tare Weight			K	Temperature Coefficient at T_t	0.99923
C	Dry Wt. + Tare Wt.		42.60	K	Temperature Coefficient at 23°C	0.99933
M_s	Dry Weight	C-A	42.60	$p_{w;t}$	Density of Water at T_t	0.99742 g./ml.
					See Table 2 ASTM D 854	

$M_{pw;t}$ Mass of the Pycnometer and water at T_t — $M_{pw;t} = M_p + (V_p \times p_{w;t})$ 680.78 grams

G_t Specific Gravity of Soil Solids at the T_t — $G_t = M_s / (M_{pw;t} - (M_{psw;t} - M_s))$ 2.710

G Specific Gravity of Soil Solids at the 20°C — $G = K \times G_t$ 2.708

Soils containing plus #4 material tested per ASTM C 127:

Note: Deviation or remove this note

R % of Soil retained on the #4 sieve _____

P % of Soil passing the #4 sieve _____

G_{+4} Apparent Specific Gravity of plus #4 material at the 23°C per ASTM C127 _____

Apparent Specific Gravity of plus #4 material corrected to 20°C _____

G_{total} The Average total sample Specific Gravity

$$G_{total} = \frac{1}{\frac{R}{100-G_{+4}} + \frac{P}{100-G}} = 2.708$$

References: ASTM D854 Specific Gravity of Soil Solids by Water Pycnometer; ASTM C 127: Specific Gravity and Absorption of Coarse Aggregates; ASTM D 2216: Laboratory Determination of Water (Moisture) Content of Soil and Rock by Mass

Technician Name: Chana Savanapridi — OCT - 1433 (Certification #)

Technical Responsibility: Mal Krajan — Signature — Laboratory Supervisor (Position)

Laboratory Report Version 4.2

Particle Size Analysis of Soils

ASTM D 422

S&ME

Project #: **1054-04-955**
Project Name: **Belews Creek Steam Plant**
Client Name: Duke Energy
Client Address:

Report Date: 10/08/2004
Test Date(s): 09/28 - 10/07/2004

Boring #:	BC-23	Sample #:	Bag-1	Sample Date:	9/1/04
Location:	Site Borehole	Offset:	NA	Depth (ft):	1 - 6'

Sample Description: Tan-Orange Silty Clayey SAND with Gravel (SC-SM)

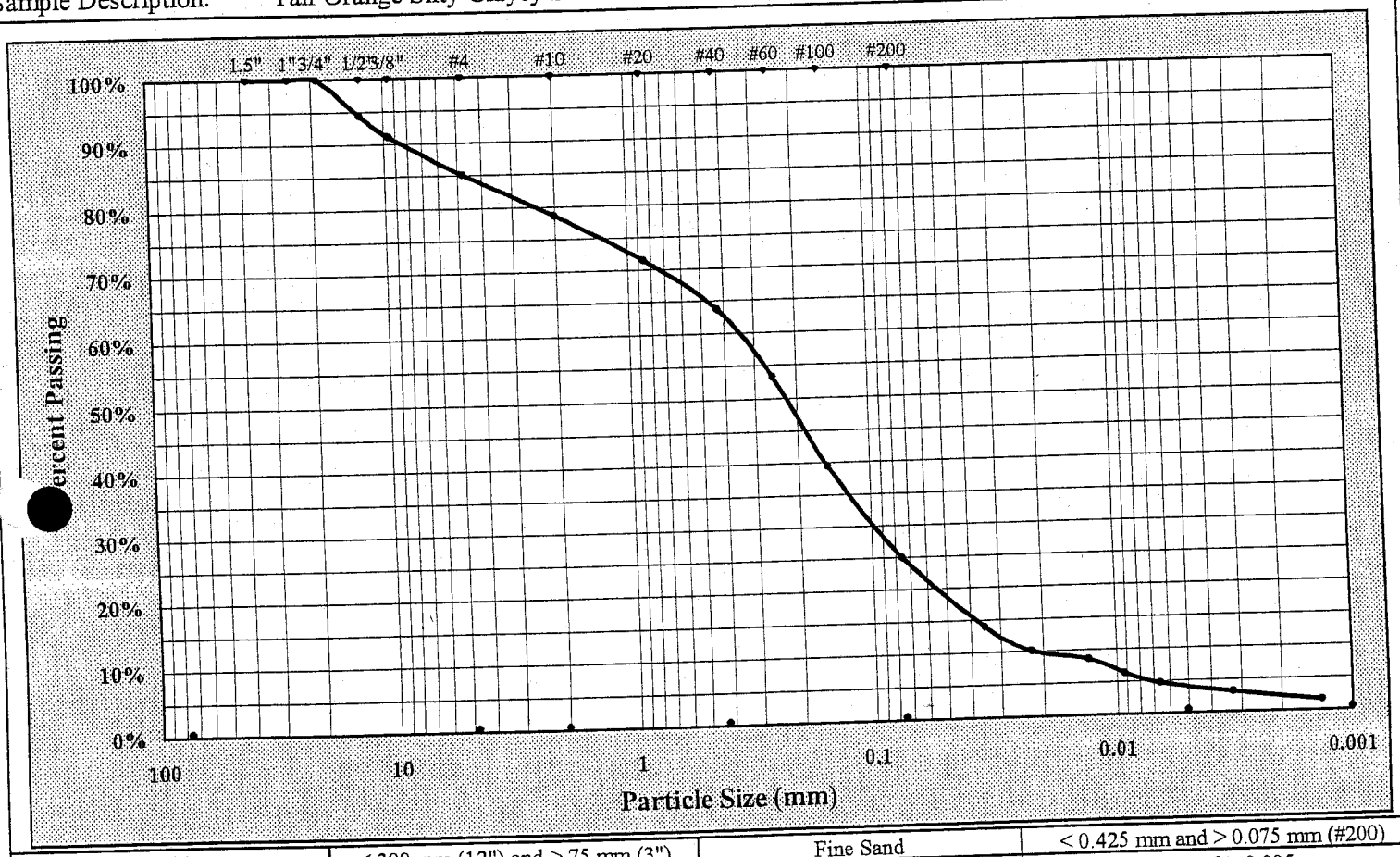

Cobbles	< 300 mm (12") and > 75 mm (3")	Fine Sand	< 0.425 mm and > 0.075 mm (#200)
Gravel	< 75 mm and > 4.75 mm (#4)	Silt	< 0.075 and > 0.005 mm
Coarse Sand	< 4.75 mm and >2.00 mm (#10)	Clay	< 0.005 mm
Medium Sand	< 2.00 mm and > 0.425 mm (#40)	Colloids	< 0.001 mm

Maximum Particle Size	1"	Gravel	15.0%	Silt	20.6%
Silt & Clay (% Passing #200)	24.9%	Sand	60.1%	Clay	4.3%
Apparent Relative Density	2.708	Moisture Content	2.7%	Colloids	1.5%
Liquid Limit	22	Plastic Limit	16	Plastic Index	6

Description of Sand & Gravel Particles Rounded ☐ Angular ☐ Hard & Durable ☐ Soft ☐ Weathered & Friable ☐

Mechanical Stirring Apparatus (A) Length of Dispersion Period: 1 min. Dispersing Agent: Sodium Hexametaphosphate: 40 g./ Liter

References: ASTM D 422: Particle Size Analysis of Soils
ASTM D 421: Dry Preparation of Soil Samples
ASTM D 854: Specific Gravity of Soils
ASTM D 4318: Liquid Limit, Plastic Limit, & Plastic Index of Soils
ASTM D 2487: Classification of Soils for Engineering Purposes (Unified Soil Classification System)

Technical Responsibility: Mal Krajan (Signature) Laboratory Supervisor (Position)

S&ME, INC. 3109 Spring Forest Road, Raleigh, N.C. 27616

BC-23 Bag-1 Classification.xls

Laboratory Record Version 4.2

S&ME

Liquid Limit, Plastic Limit, and Plastic Index

Project #: 1054-04-955
Project Name: Belews Creek Steam Plant
Client Name: Duke Energy
Client Address:

Report Date: 10/8/2004
Test Date(s): 09/28 - 10/07/2004

Boring #: BC-23 Sample #: Bag-1 Sample Date: 9/1/2004
Location: Site Borehole Offset: NA Depth (ft): 1 - 6'
Sample Description: Tan-Orange Silty Clayey SAND with Gravel (SC-SM)

Pan #		Liquid Limit						Plastic Limit		
	Test #	1	2	3	4	5	6	1	2	3
	Tare #	48	2	83				40	15	
A	Tare Weight	20.62	15.25	20.79				21.00	21.00	
B	Wet Soil Weight + A	43.17	32.05	31.00				32.67	29.70	
C	Dry Soil Weight + A	39.00	29.06	29.19				31.08	28.44	
D	Water Weight (B-C)	4.17	2.99	1.81				1.59	1.26	
E	Dry Soil Weight (C-A)	18.38	13.81	8.40				10.08	7.44	
F	% Moisture Content (D/E)*100	22.7%	21.7%	21.5%				15.8%	16.9%	
N	# OF DROPS	23	27	32				*Moisture Contents determined by ASTM D 2216*		
LL	LL = F * FACTOR									
Ave.	Average							16.4%		

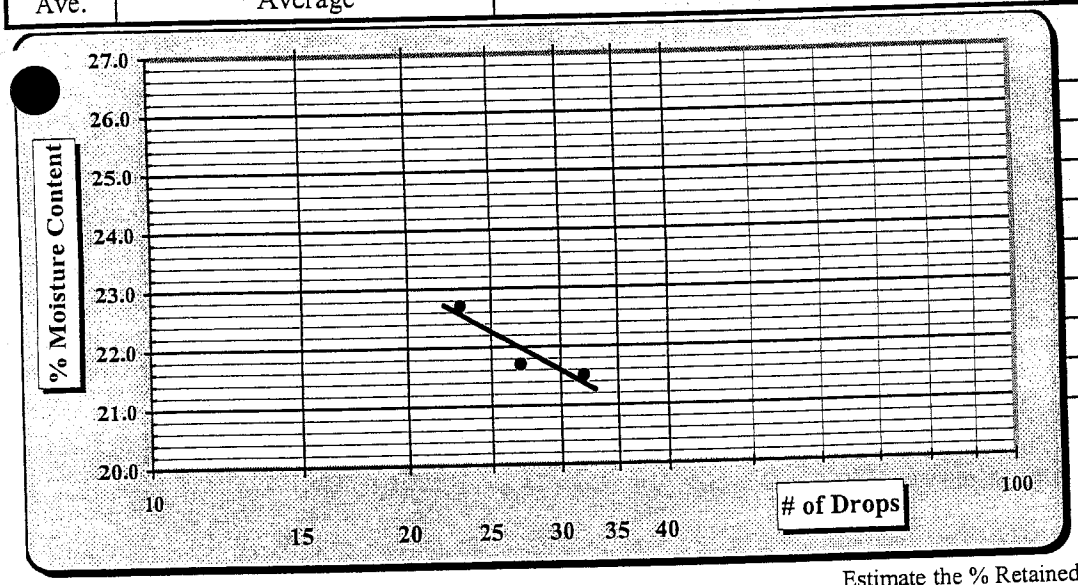

One Point Liquid Limit			
N	Factor	N	Factor
20	0.974	26	1.005
21	0.979	27	1.009
22	0.985	28	1.014
23	0.990	29	1.018
24	0.995	30	1.022
25	1.000		

Estimate the % Retained on the #40 Sieve

Notes:

Special Sampling Methods:

Sample Preparation:	Wet Preparation ☐	Dry Preparation ☐	Air Dried ☒	NP, Non-Plastic	☐
Liquid limit Test:	Multipoint Method ☒	One-point Method ☐		Liquid Limit	22
Classification:	ASTM D 2487 ☒	AASHTO M 145 ☐		Plastic Limit	16
Liquid limit Test:	ASTM D 4318 ☒	AASHTO T 89 ☐		Plastic Index	6
Plastic limit Test:	ASTM D 4318 ☒	AASHTO T 90 ☐		Group Symbol	SC-SM

Technician Name: Chana Savanapridi QCT-1433 (Certification #)

Technical Responsibility: Mal Krajan (Signature) Laboratory Supervisor (Position)

S&ME

Hydraulic Conductivity of Saturated Porous Materials Using a Flexible Wall Permeameter (Method "C")

Test Date(s): 9/28 - 10/7/04
Report Date: 10/07/04

Project #: 1054-04-955
Project Name: Belews Creek Steam Plant
Client Name:
Client Address:
Boring #: BC-23 | Sample #: Bag-1 | Depth/Elevation: 1 - 6 ft. | Sample Date: 09/01/04
Location: Project Site | Offset: NA | Sample Description: Tan-Orange Silty Clayey SAND with Gravel (SC-SM)
Liquid Limit: 22 | Specific Gravity: 2.708 | Sample Type: lab-compacted | Sampled By: S&ME
Plastic Limit: 16 | Plasticity Index: 6 | Percent Passing #200: 24.9 | Maximum Particle Size: 3/4"

Initial Sample Conditions				Final Sample Conditions			
Height (cm):	9.642	Wet Unit Weight (lbs/ft^3):	125.7	Height (cm):	9.619	Dry Unit Weight (lbs/ft^3):	111.3
Diameter (cm):	7.315	Dry Unit Weight (lbs/ft^3):	111.0	Diameter (cm):	7.300	Percent Saturation:	97.2
Area (cm^2):	42.03	Percent Saturation:	68.0	Area (cm^2)	41.85	Void Ratio:	0.5181
Volume (cm^3):	405.25	Void Ratio:	0.5217	Volume (cm^3)	402.56	Porosity:	0.3413
Wet weight (grams):	815.8	Porosity:	0.3428	Wet weight (grams)	855.2	Measured *B* coefficient: 0.98	
Dry Weight (grams):	720.8	Station Corrections (cm)		Dry Weight (grams)	720.8	MDD (pcf): 118.7	Optimum (%): 12.2
Percent Moisture:	13.1	Influent: 3.174	Effluent: 3.174	Percent Moisture:	18.6		

Testing Station	Burette Areas (cm^2):			Effective Consolidation Stress (psi):	7.0	Permeant Liquid Used:	Deaired Demineralized water
10	Influent: 0.720	Influent:	0.720	Cell Pressure (psi):	77.0	Influent Pressure (psi): 70.0	Effluent Pressure (psi) 70.0

Start Date	Start Time	End Date	End Time	Time (seconds)	Temperature (°C) Initial	Final	Avg.	Corr. Factor	Initial INF.	Initial EFF.	Final INF.	Final EFF.	h_1 (cm)	h_2 (cm)	Grad-ient	K-Value (cm/sec) Uncorrected	Corrected
10/07/04	3:19:00 PM	10/07/04	3:19:30 PM	30	23.6	23.6	23.6	0.916	13.20	37.75	13.40	37.50	24.55	24.10	2.5	5.10E-05	4.67E-05
10/07/04	3:19:30 PM	10/07/04	3:20:00 PM	30	23.6	23.6	23.6	0.916	13.40	37.50	13.65	37.35	24.10	23.70	2.5	4.62E-05	4.23E-05
10/07/04	3:20:00 PM	10/07/04	3:20:30 PM	30	23.6	23.6	23.6	0.916	13.65	37.35	13.80	37.15	23.70	23.35	2.4	4.10E-05	3.76E-05
10/07/04	3:20:30 PM	10/07/04	3:21:00 PM	30	23.6	23.6	23.6	0.916	13.80	37.15	14.00	36.90	23.35	22.90	2.4	5.37E-05	4.92E-05
															Averages:	**4.80E-05**	**4.40E-05**

Remarks: Specimen was compacted to 95% at opt. moisture content.

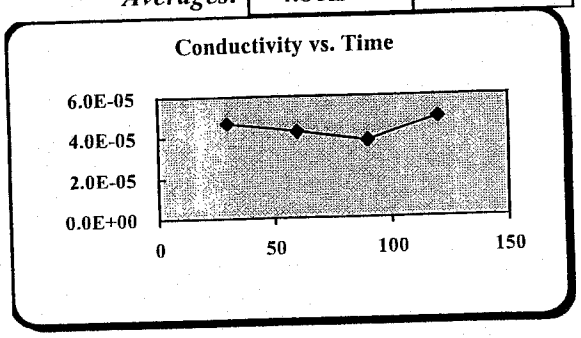

References:
ASTM D 5084: Measurement of Hydraulic Conductivity of Saturated Porous Materials Using a Flexible Wall Permeameter
ASTM D 2216: Laboratory Determination of Water Content of Soils
ASTM D 4318: Liquid Limit, Plastic Limit, & Plasticity Index of Soils
ASTM D 2487: Classification of Soils for Engineering Purposes (Unified Soil Classification System)
ASTM D 854: Specific Gravity of Soils
ASTM D 422: Particle Size Analysis of Soils

Technician / Certification #: David Duffy/Mal Krajan Certification #:
Technical Responsibility: Mal Krajan Position: Laboratory Supervisor

S&ME, INC. 3109 Spring Forest Road, Raleigh, N.C. 27616

APPENDIX VIII

LABORATORY TEST RESULTS
SHELBY TUBE SAMPLES

Particle Size Analysis of Soils

ASTM D 422

S&ME

S&ME Project #: **1264-02-576**
Project Name: **Duke Power-Belews Creek Landfill**
Client Name:
Client Address:

Report Date: April 1, 2003
Test Date(s): 3/25/03-4/1/03

Boring #:	BC-6	Sample #:	UD-1	Sample Date:	NA
Location:		Offset:		Depth (ft):	18.0 - 20.0
Sample Description:	Tan-Brown Sandy Clayey SILT (ML)				

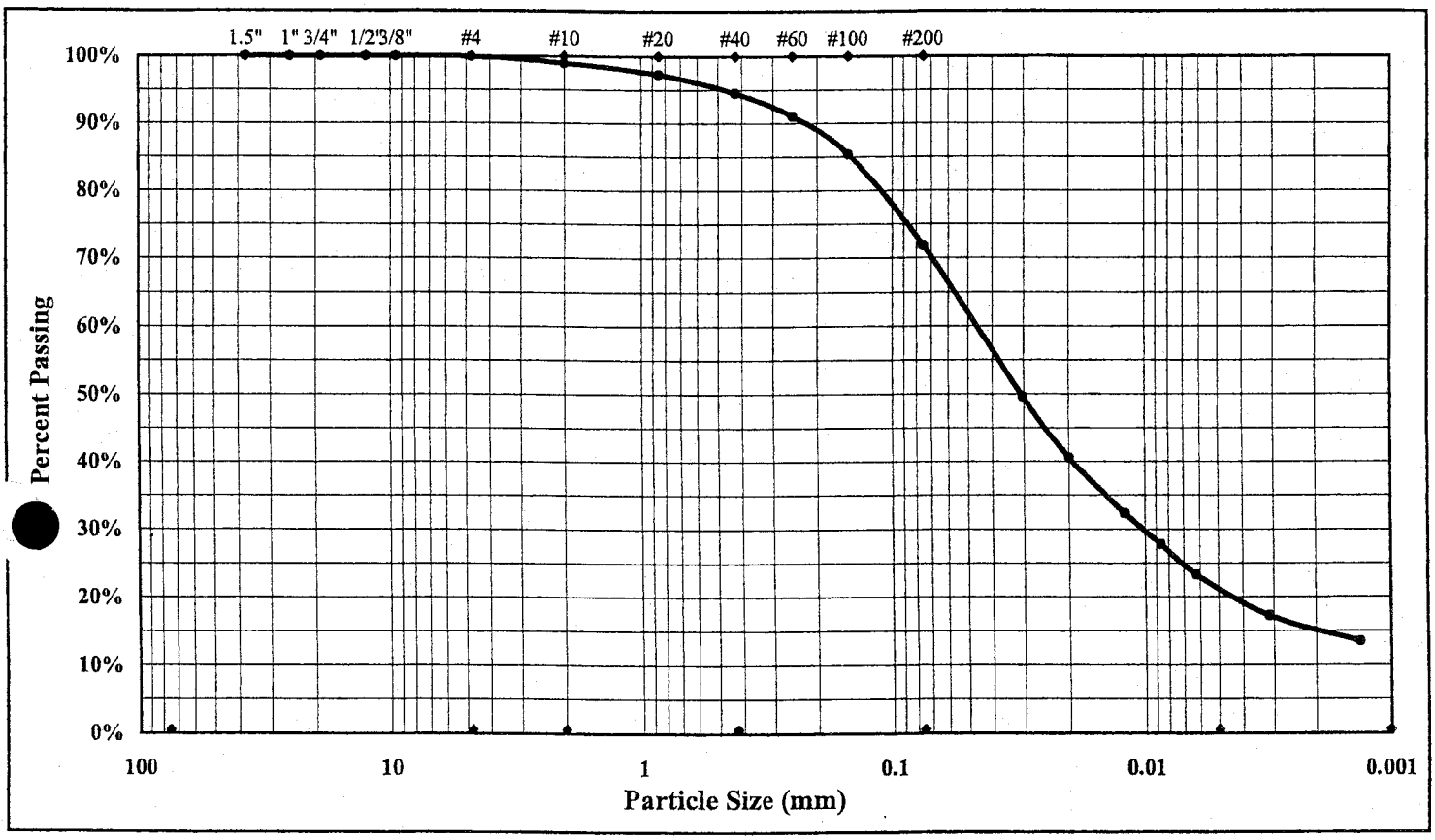

Cobbles	< 300 mm (12") and > 75 mm (3")	Fine Sand	< 0.425 mm and > 0.075 mm (#200)
Gravel	< 75 mm and > 4.75 mm (#4)	Silt	< 0.075 and > 0.005 mm
Coarse Sand	< 4.75 mm and >2.00 mm (#10)	Clay	< 0.005 mm
Medium Sand	< 2.00 mm and > 0.425 mm (#40)	Colloids	< 0.001 mm

Moisture Content		Gravel	0.1%	Liquid Limit	44
Silt & Clay (% Passing #200)	71.8%	Sand	28.1%	Plastic Limit	32
Maximum Particle Size	3/8"	Silt	49.9%	Plastic Index	12
Specific Gravity	2.752	Clay	21.9%	Colloids	13.5%

Description of Sand & Gravel Particles: Rounded ☐ Angular ☐ Hard & Durable ☐ Soft ☐ Weathered & Friable ☐

ASTM D 422: Particle Size Analysis of Soils

Dispersing Agent: Sodium Hexametaphosphate: 40 g./ Liter
Mechanical Stirring Apparatus (A) Length of Dispersion Period: 1 min.

References: ASTM D 854: Specific Gravity of Soils
ASTM D 421: Dry Preparation of Soil Samples
ASTM D 2216: Laboratory Determination of Water (Moisture) Content of Soil and Rock by Mass
ASTM D 4318: Liquid Limit, Plastic Limit, & Plastic Index of Soils
ASTM D 2487: Classification of Soils for Engineering Purposes (Unified Soil Classification System)

Technical Responsibility / Position: Mal Krajan Laboratory Supervisor

Liquid Limit, Plastic Limit, and Plastic Index

S&ME

Project #: 1264-02-576 | Report Date: March 31, 2003

Project Name: Duke Power-Belews Creek Landfill | Test Date(s): 3/25/03-3/31/03

Client Name:

Client Address:

Boring #: BC-6 | Sample #: UD-1 | Sample Date: NA

Location: | Offset: | Depth (ft): 18.0 - 20.0

Sample Description: Tan-Brown Sandy Clayey SILT (ML)

Pan #		Liquid Limit						Plastic Limit		
	Test #	1	2	3	4	5	6	1	2	3
	Tare #	17	101	28				8	36	
A	Tare Weight	8.47	8.06	8.24				6.29	6.39	
B	Wet Soil Weight + A	24.97	19.34	23.22				13.90	13.84	
C	Dry Soil Weight + A	20.06	15.69	18.56				12.04	12.03	
D	Water Weight (B-C)	4.91	3.65	4.66				1.86	1.81	
E	Dry Soil Weight (C-A)	11.59	7.63	10.32				5.75	5.64	
F	% Moisture Content (D/E)*100	42.4	47.8	45.2				32.3	32.1	
N	# OF DROPS	28	17	23						
LL	LL = F * FACTOR									
Ave.	Average							32.2		

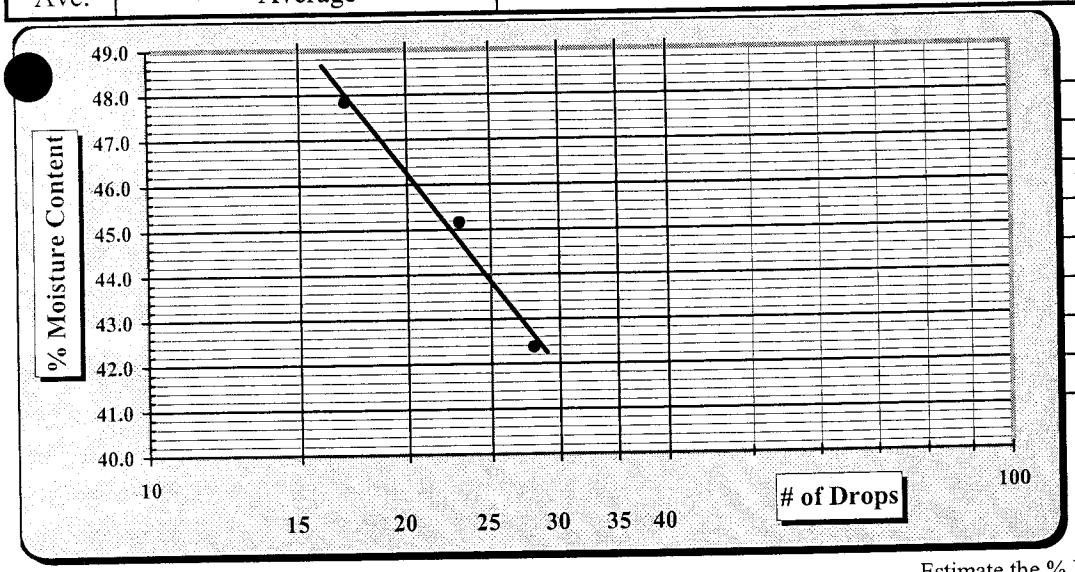

One Point Liquid Limit			
N	Factor	N	Factor
20	0.974	26	1.005
21	0.979	27	1.009
22	0.985	28	1.014
23	0.990	29	1.018
24	0.995	30	1.022
25	1.000		

Notes: Estimate the % Retained on the #40 Sieve

Special Sampling Methods:

Sample Preparation:	Wet Preparation ☐	Dry Preparation ☐	Air Dried ☒	NP, Non-Plastic	☐
Liquid limit Test:	Multipoint Method ☒	One-point Method ☐		Liquid Limit	44
Classification:	ASTM D 2487 ☒	AASHTO M 145 ☐		Plastic Limit	32
Liquid limit Test:	ASTM D 4318 ☒	AASHTO T 89 ☐		Plastic Index	12
Plastic limit Test:	ASTM D 4318 ☒	AASHTO T 90 ☐		Group Symbol	ML

Technician Name / Certification #: Tom Savanpridi

Technical Responsibility / Position: Mal Krajan — Laboratory Supervisor

Hydraulic Conductivity of Saturated Porous Materials Using a Flexible Wall Permeameter (Method "C")

S&ME

Test Date(s): 03/25/03 - 04/01/03
Report Date: 04/01/03

Project #: 1264-02-576
Project Name: Duke Power - Belews County Landfill
Client Name:
Client Address:
Boring #: BC-6 Sample #: UD-1 Depth/Elevation: 18-20' Sample Date: not reported
Location: Offset: Sample Description: Tan-Brown Sandy Clayey SILT (ML)
Liquid Limit: 44 Specific Gravity: 2.752 Sample Type: undisturbed Sampled By: not reported
Plastic Limit: 32 Plasticity Index: 12 Percent Passing #200: Maximum Particle Size:

Initial Sample Conditions				Final Sample Conditions			
Length (cm):	10.439	Wet Density (PCF):	101.9	Length (cm):	10.053	Wet Density (PCF):	127.0
Diameter (cm):	7.267	Dry Density (PCF):	82.5	Diameter (cm):	6.982	Dry Density (PCF):	92.8
Area (cm^2)	41.476	Percent Saturation:	59.8	Area (cm^2)	38.291	Percent Saturation:	100.0
Volume (cm^3)	432.97			Volume (cm^3)	384.94	b value:	0.95
Wet weight (grams)	706.9	Void Ratio:	1.082	Wet weight (grams)	783.0	Void Ratio:	0.851
Dry Weight (grams)	572.4	Porosity:	0.520	Dry Weight (grams)	572.4	Porosity:	0.460
Percent Moisture:	23.5			Percent Moisture:	36.8		
Test Parameters:	Effective Consolidation Stress (psi):		7.1	Permeant Liquid Used:		Deaired Demineralized water	
Burette Area (cm^2):	0.720	Cell Pressure (psi):	77.0	Back Pressure (psi):	69.9	Pore Pressure (psi)	69.9

Time (24-hr)			Temperature (°C)				Measurements						Ratio	Grad-ient	K-Value (cm/sec)	
Start	End	Time (sec)	Initial	Final	Ave.	Factor	$h_{out}1$	$h_{in}1$	$h_{out}2$	$h_{in}2$	h1	h2			Uncorrected K-Value	Corrected K-Value
7:32	7:35	180	23.5	23.5	23.5	0.9204	45.05	24.65	43.80	25.75	20.4	18.1	1.14	1.80	6.43E-05	5.91E-05
7:35	7:41	360	23.5	23.5	23.5	0.9204	43.80	25.75	41.90	27.45	18.1	14.5	1.12	1.44	5.84E-05	5.38E-05
7:41	7:47	360	23.5	23.5	23.5	0.9204	41.90	27.45	40.50	28.80	14.5	11.7	1.04	1.16	5.54E-05	5.10E-05
7:47	7:54	420	23.5	23.5	23.5	0.9204	40.50	28.80	39.30	29.90	11.7	9.4	1.09	0.94	4.93E-05	4.53E-05
												Averages:	***1.10***	***1.33***	***5.68E-05***	***5.23E-05***

Notes:

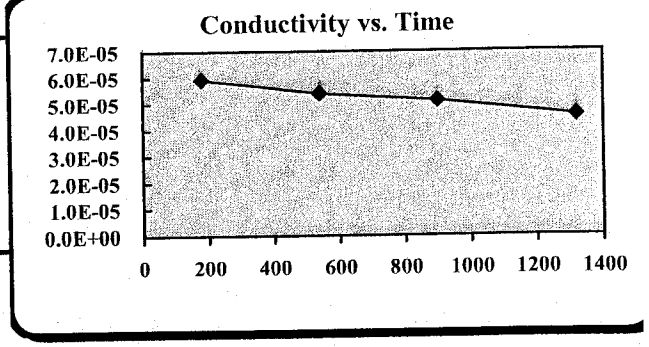

References:
ASTM D 5084: Measurement of Hydraulic Conductivity of Saturated Porous Materials Using a Flexible Wall Permeameter
ASTM D2216: Laboratory Determination of Water Content of Soils
ASTM D 4318: Liquid Limit, Plastic Limit, & Plastic Index of Soil
ASTM D 2487: Classification of Soils for Engineering Purposes (Unified Soil Classification System)
ASTM D 854: Specific Gravity of Soils
ASTM D 422: Particle Size Analysis of Soils

Technician / Certification #: John Dailly Certification #:
Technical Responsibility: Mal Krajan Position: Laboratory Manager

S&ME, INC. 3109 Spring Forest Road, Raleigh, N.C. 27616

BC-6 18-20'; Perm 7 PSI

S&ME

Hydraulic Conductivity of Saturated Porous Materials Using a Flexible Wall Permeameter (Method "C")

Project #: 1264-02-576 | Test Date(s): 03/25/03 - 04/01/03

Project Name: Duke Power - Belews County Landfill | Report Date: 04/01/03

Client Name:

Client Address:

Boring #: BC-6 | Sample #: UD-1 | Depth/Elevation: 18-20' | Sample Date: not reported

Location: | Offset: | Sample Description: Tan-Brown Sandy Clayey SILT (ML)

Liquid Limit: 44 | Specific Gravity: 2.752 | Sample Type: undisturbed | Sampled By: not reported

Plastic Limit: 32 | Plasticity Index: 12 | Percent Passing #200: | Maximum Particle Size:

Initial Sample Conditions				Final Sample Conditions			
Length (cm):	10.439	Wet Density (PCF):	101.9	Length (cm):	9.832	Wet Density (PCF):	134.0
Diameter (cm):	7.267	Dry Density (PCF):	82.5	Diameter (cm):	6.804	Dry Density (PCF):	100.0
Area (cm^2)	41.476	Percent Saturation:	59.8	Area (cm^2)	36.355	Percent Saturation:	100.0
Volume (cm^3)	432.97			Volume (cm^3)	357.44	b value:	0.95
Wet weight (grams)	706.9	Void Ratio:	1.082	Wet weight (grams)	767.6	Void Ratio:	0.719
Dry Weight (grams)	572.4	Porosity:	0.520	Dry Weight (grams)	572.4	Porosity:	0.418
Percent Moisture:	23.5			Percent Moisture:	34.1		
Test Parameters:	Effective Consolidation Stress (psi):		24.8	Permeant Liquid Used:		Deaired Demineralized water	
Burette Area (cm^2):	0.720	Cell Pressure (psi):	94.7	Back Pressure (psi):	69.9	Pore Pressure (psi)	69.9

Time (24-hr)			Temperature (°C)				Measurements						Ratio	Grad-ient	K-Value (cm/sec)	
Start	End	Time (sec)	Initial	Final	Ave.	Factor	$h_{out}1$	$h_{in}1$	$h_{out}2$	$h_{in}2$	h1	h2			Uncorrected K-Value	Corrected K-Value
10:16	10:19	180	22.2	22.2	22.2	0.9509	35.50	24.00	35.10	24.40	11.5	10.7	1.00	1.09	3.90E-05	3.71E-05
10:19	10:23	240	22.2	22.2	22.2	0.9509	35.10	24.40	34.70	24.80	10.7	9.9	1.00	1.01	3.15E-05	3.00E-05
10:23	10:28	300	22.2	22.2	22.2	0.9509	34.70	24.80	34.20	25.30	9.9	8.9	1.00	0.91	3.46E-05	3.29E-05
10:28	10:38	600	22.2	22.2	22.2	0.9509	34.20	25.30	33.35	26.10	8.9	7.3	1.06	0.74	3.33E-05	3.16E-05
												Averages:	***1.02***	***0.93***	***3.46E-05***	***3.29E-05***

Notes:

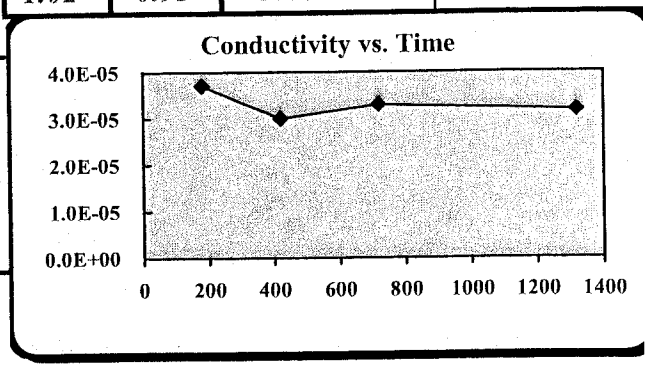

References:
ASTM D 5084: Measurement of Hydraulic Conductivity of Saturated Porous Materials Using a Flexible Wall Permeameter
ASTM D2216: Laboratory Determination of Water Content of Soils
ASTM D 4318: Liquid Limit, Plastic Limit, & Plastic Index of Soil
ASTM D 2487: Classification of Soils for Engineering Purposes (Unified Soil Classification System)
ASTM D 854: Specific Gravity of Soils
ASTM D 422: Particle Size Analysis of Soils

Technician / Certification #: John Dailly | Certification #:

Technical Responsibility: Mal Krajan | Position: Laboratory Manager

S&ME, INC. 3109 Spring Forest Road, Raleigh, N.C. 27616

BC-6 18-20'; Perm 25 PSI

Particle Size Analysis of Soils

ASTM D 422

S&ME

E Project #:	1264-02-576	Report Date:	April 1, 2003
Project Name:	Duke Power-Belews Creek Landfill	Test Date(s):	3/26/2003-34/1/03
Client Name:			
Client Address:			

Boring #:	BC-7	Sample #:	UD-1	Sample Date:	NA
Location:		Offset:		Depth (ft):	14.0 - 16.0
Sample Description:	Tan Sandy Clayey SILT (ML)				

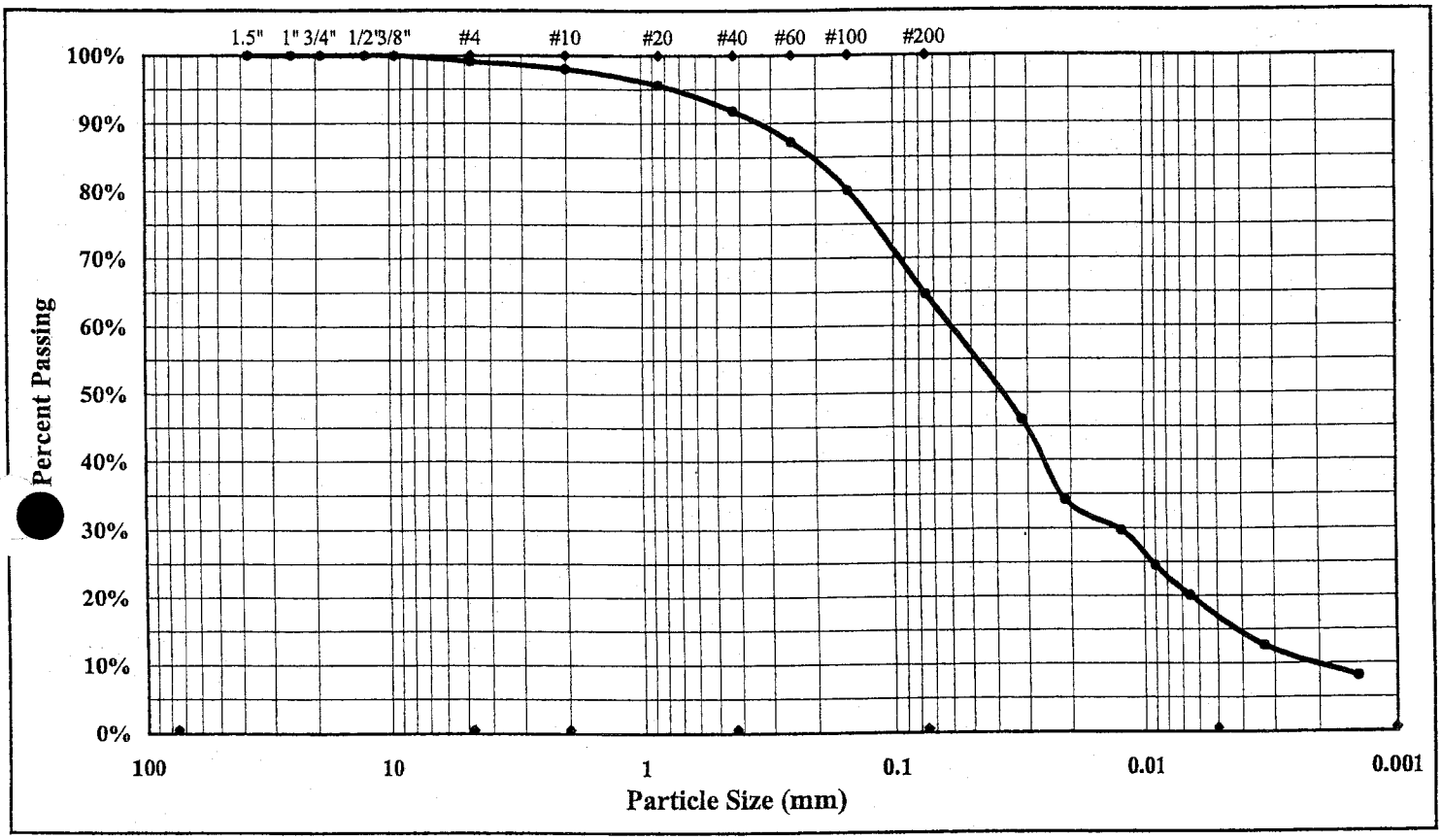

Cobbles	< 300 mm (12") and > 75 mm (3")	Fine Sand	< 0.425 mm and > 0.075 mm (#200)
Gravel	< 75 mm and > 4.75 mm (#4)	Silt	< 0.075 and > 0.005 mm
Coarse Sand	< 4.75 mm and >2.00 mm (#10)	Clay	< 0.005 mm
Medium Sand	< 2.00 mm and > 0.425 mm (#40)	Colloids	< 0.001 mm

Moisture Content		Gravel	0.9%	Liquid Limit	38
Silt & Clay (% Passing #200)	64.7%	Sand	34.4%	Plastic Limit	29
Maximum Particle Size	3/8"	Silt	47.4%	Plastic Index	9
Specific Gravity	2.652	Clay	17.3%	Colloids	8.2%

Description of Sand & Gravel Particles: Rounded ☐ Angular ☐ Hard & Durable ☐ Soft ☐ Weathered & Friable ☐

ASTM D 422: Particle Size Analysis of Soils

Dispersing Agent: Sodium Hexametaphosphate: 40 g./ Liter

Mechanical Stirring Apparatus (A) Length of Dispersion Period: 1 min.

References: ASTM D 854: Specific Gravity of Soils

D 421: Dry Preparation of Soil Samples

M D 2216: Laboratory Determination of Water (Moisture) Content of Soil and Rock by Mass

ASTM D 4318: Liquid Limit, Plastic Limit, & Plastic Index of Soils

ASTM D 2487: Classification of Soils for Engineering Purposes (Unified Soil Classification System)

Technical Responsibility / Position: Mal Krajan Laboratory Supervisor

Liquid Limit, Plastic Limit, and Plastic Index

S&ME

Project #:	1264-02-576	Report Date:	March 31, 2003
Project Name:	Duke Power-Belews Creek Landfill	Test Date(s):	3/25/03-3/31/03
Client Name:			
Client Address:			
Boring #: BC-7	Sample #: UD-1	Sample Date:	NA
Location:	Offset:	Depth (ft):	14.0 - 16.0
Sample Description:	Tan Sandy Clayey SILT (ML)		

Pan #		Liquid Limit						Plastic Limit		
	Test #	1	2	3	4	5	6	1	2	3
	Tare #	23	93	103				78	42	
A	Tare Weight	8.25	8.04	8.22				6.18	6.59	
B	Wet Soil Weight + A	22.58	24.29	21.53				14.07	13.83	
C	Dry Soil Weight + A	18.68	19.85	17.78				12.27	12.20	
D	Water Weight (B-C)	3.90	4.44	3.75				1.80	1.63	
E	Dry Soil Weight (C-A)	10.43	11.81	9.56				6.09	5.61	
F	% Moisture Content (D/E)*100	37.4	37.6	39.2				29.6	29.1	
N	# OF DROPS	30	26	20						
LL	LL = F * FACTOR									
Ave.	Average							29.4		

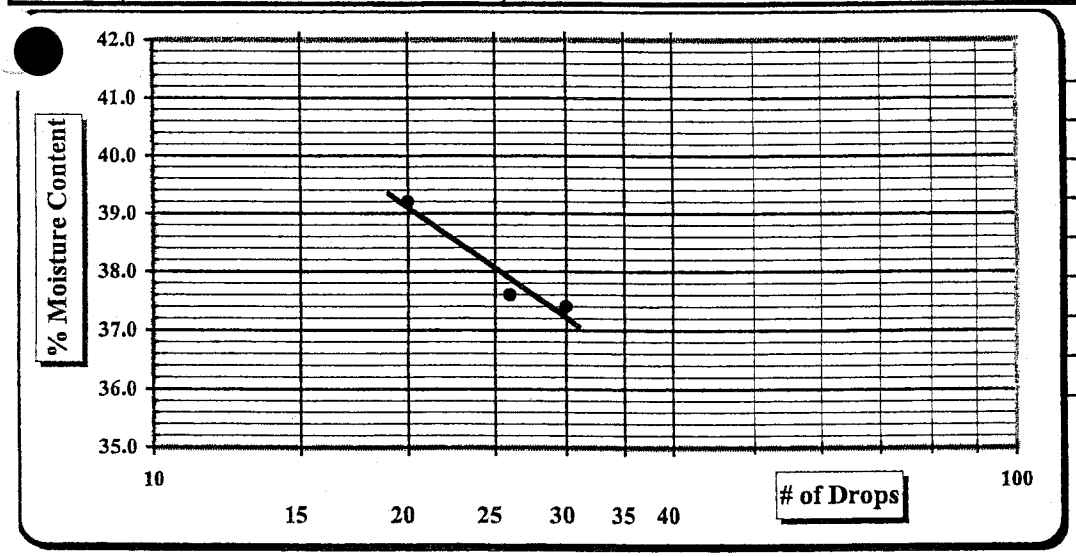

One Point Liquid Limit			
N	Factor	N	Factor
20	0.974	26	1.005
21	0.979	27	1.009
22	0.985	28	1.014
23	0.990	29	1.018
24	0.995	30	1.022
25	1.000		

Notes: Estimate the % Retained on the #40 Sieve

Special Sampling Methods:

Sample Preparation:	Wet Preparation ☐	Dry Preparation ☐	Air Dried ☒	NP, Non-Plastic	☐
Liquid limit Test:	Multipoint Method ☒	One-point Method ☐		Liquid Limit	38
Classification:	ASTM D 2487 ☒	AASHTO M 145 ☐		Plastic Limit	29
Plastic limit Test:	ASTM D 4318 ☒	AASHTO T 89 ☐		Plastic Index	9
	ASTM D 4318 ☒	AASHTO T 90 ☐		Group Symbol	ML

Technician Name / Certification #: Tom Savanpridi

Technical Responsibility / Position: Mal Krajan Laboratory Supervisor

Hydraulic Conductivity of Saturated Porous Materials Using a Flexible Wall Permeameter (Method "C")

S&ME

Test Date(s): 03/25/03 - 04/01/03
Report Date: 04/01/03

Project #: 1264-02-576
Project Name: Duke Power - Belews County Landfill
Client Name:
Client Address:
Boring #: BC-7 Sample #: UD-1 Depth/Elevation: 14-16' Sample Date: not reported
Location: Offset: Sample Description: Tan Sandy Clayey SILT (ML)
Liquid Limit: 38 Specific Gravity: 2.652 Sample Type: undisturbed Sampled By: not reported
Plastic Limit: 29 Plasticity Index: 9 Percent Passing #200: Maximum Particle Size:

Initial Sample Conditions				Final Sample Conditions			
Length (cm):	8.727	Wet Density (PCF):	89.0	Length (cm):	8.209	Wet Density (PCF):	130.3
Diameter (cm):	7.211	Dry Density (PCF):	78.6	Diameter (cm):	6.741	Dry Density (PCF):	95.6
Area (cm^2)	40.840	Percent Saturation:	31.7	Area (cm^2)	35.685	Percent Saturation:	100.0
Volume (cm^3)	356.41			Volume (cm^3)	292.94	b value:	0.95
Wet weight (grams)	508.1	Void Ratio:	1.106	Wet weight (grams)	611.3	Void Ratio:	0.731
Dry Weight (grams)	448.9	Porosity:	0.525	Dry Weight (grams)	448.9	Porosity:	0.422
Percent Moisture:	13.2			Percent Moisture:	36.2		
Test Parameters:	Effective Consolidation Stress (psi):		6.0	Permeant Liquid Used:		Deaired Demineralized water	
Burette Area (cm^2):	0.720	Cell Pressure (psi):	87.7	Back Pressure (psi):	81.7	Pore Pressure (psi)	81.7

Time (24-hr)			Temperature (°C)				Measurements						Ratio	Grad-ient	K-Value (cm/sec)	
Start	End	Time (sec)	Initial	Final	Ave.	Factor	$h_{out}1$	$h_{in}1$	$h_{out}2$	$h_{in}2$	h1	h2			Uncorrected K-Value	Corrected K-Value
7:34	7:34	35	23.5	23.5	23.5	0.9204	42.40	26.20	41.55	27.10	16.2	14.5	0.94	1.76	2.70E-04	2.49E-04
7:34	7:35	35	23.5	23.5	23.5	0.9204	41.55	27.10	40.80	27.85	14.5	13.0	1.00	1.58	2.59E-04	2.39E-04
7:35	7:35	35	23.5	23.5	23.5	0.9204	40.80	27.85	40.15	28.50	13.0	11.7	1.00	1.42	2.50E-04	2.30E-04
7:35	7:36	37	23.5	23.5	23.5	0.9204	40.15	28.50	39.60	29.10	11.7	10.5	0.92	1.28	2.33E-04	2.14E-04
												Averages:	*0.97*	*1.51*	*2.53E-04*	*2.33E-04*

Notes:

Flow rate does not conform to rates for which this test method is applicable.

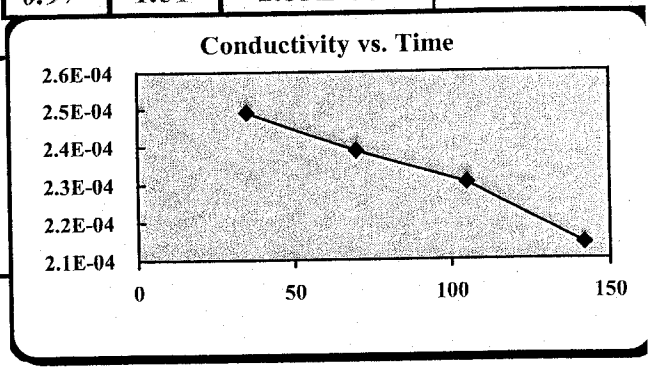

References:
ASTM D 5084: Measurement of Hydraulic Conductivity of Saturated Porous Materials Using a Flexible Wall Permeameter
ASTM D2216: Laboratory Determination of Water Content of Soils
ASTM D 4318: Liquid Limit, Plastic Limit, & Plastic Index of Soil
ASTM D 2487: Classification of Soils for Engineering Purposes (Unified Soil Classification System)
ASTM D 854: Specific Gravity of Soils
ASTM D 422: Particle Size Analysis of Soils

Technician / Certification #: John Dailly Certification #:
Technical Responsibility: Mal Krajan Position: Laboratory Manager

S&ME, INC. 3109 Spring Forest Road, Raleigh, N.C. 27616

BC-7 14-16'; Perm 5 PSI

Hydraulic Conductivity of Saturated Porous Materials Using a Flexible Wall Permeameter (Method "C")

S&ME

Project #:	1264-02-576	Test Date(s):	03/25/03 - 04/01/03
Project Name:	Duke Power - Belews County Landfill	Report Date:	04/01/03
Client Name:			
Client Address:			

Boring #:	BC-7	Sample #:	UD-1	Depth/Elevation:	14-16'	Sample Date:	not reported
Location:		Offset:		Sample Description:	Tan Sandy Clayey SILT (ML)		
Liquid Limit:	38	Specific Gravity:	2.652	Sample Type:	undisturbed	Sampled By:	not reported
Plastic Limit:	28	Plasticity Index:	10	Percent Passing #200:		Maximum Particle Size:	

Initial Sample Conditions				Final Sample Conditions			
Length (cm):	8.727	Wet Density (PCF):	89.0	Length (cm):	8.153	Wet Density (PCF):	133.1
Diameter (cm):	7.211	Dry Density (PCF):	78.6	Diameter (cm):	6.684	Dry Density (PCF):	97.9
Area (cm^2)	40.840	Percent Saturation:	31.7	Area (cm^2)	35.089	Percent Saturation:	100.0
Volume (cm^3)	356.41			Volume (cm^3)	286.08	b value:	0.95
Wet weight (grams)	508.1	Void Ratio:	1.106	Wet weight (grams)	610.0	Void Ratio:	0.690
Dry Weight (grams)	448.9	Porosity:	0.525	Dry Weight (grams)	448.9	Porosity:	0.408
Percent Moisture:	13.2			Percent Moisture:	35.9		
Test Parameters:	Effective Consolidation Stress (psi):		13.0	Permeant Liquid Used:		Deaired Demineralized water	
Burette Area (cm^2):	0.720	Cell Pressure (psi):	94.7	Back Pressure (psi):	81.7	Pore Pressure (psi)	81.7

Time (24-hr)			Temperature (°C)				Measurements						Ratio	Grad-ient	K-Value (cm/sec)	
Start	End	Time (sec)	Initial	Final	Ave.	Factor	$h_{out}1$	$h_{in}1$	$h_{out}2$	$h_{in}2$	h1	h2			Uncorrected K-Value	Corrected K-Value
9:10	9:11	60	22.1	22.1	22.1	0.9531	42.05	25.40	40.70	26.90	16.7	13.8	0.90	1.69	2.62E-04	2.49E-04
9:11	9:12	60	22.1	22.1	22.1	0.9531	40.70	26.90	39.60	28.00	13.8	11.6	1.00	1.42	2.42E-04	2.31E-04
9:12	9:14	120	22.1	22.1	22.1	0.9531	39.60	28.00	37.90	29.65	11.6	8.3	1.03	1.01	2.38E-04	2.26E-04
9:14	9:16	120	22.1	22.1	22.1	0.9531	37.90	29.65	36.90	30.80	8.3	6.1	0.87	0.75	2.10E-04	2.01E-04
												Averages:	*0.95*	*1.22*	*2.38E-04*	*2.27E-04*

Notes:

Flow rate does not conform to rates for which this test method is applicable.

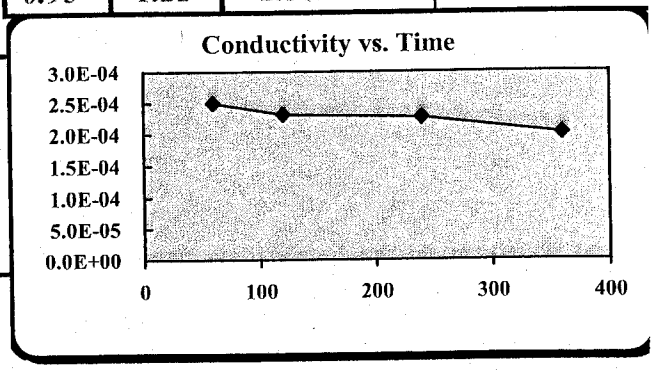

References:
ASTM D 5084: Measurement of Hydraulic Conductivity of Saturated Porous Materials Using a Flexible Wall Permeameter
ASTM D2216: Laboratory Determination of Water Content of Soils
ASTM D 4318: Liquid Limit, Plastic Limit, & Plastic Index of Soil
ASTM D 2487: Classification of Soils for Engineering Purposes (Unified Soil Classification System)
ASTM D 854: Specific Gravity of Soils
ASTM D 422: Particle Size Analysis of Soils

Technician / Certification #: John Dailly Certification #:

Technical Responsibility: Mal Krajan Position: Laboratory Manager

S&ME, INC. 3109 Spring Forest Road, Raleigh, N.C. 27616

BC-7 14-16'; Perm 12 PSI

Particle Size Analysis of Soils

ASTM D 422

S&ME

E Project #:	1264-02-576	Report Date:	April 1, 2003
Project Name:	Duke Power-Belews Creek Landfill	Test Date(s):	3/26 - 4/1/03
Client Name:			
Client Address:			

Boring #:	BC-10	Sample #:	UD-1	Sample Date:	NA
Location:		Offset:		Depth (ft):	12.0 - 14.0
Sample Description:	Yellow and Tan-Brown Sandy Clayey SILT (MH)				

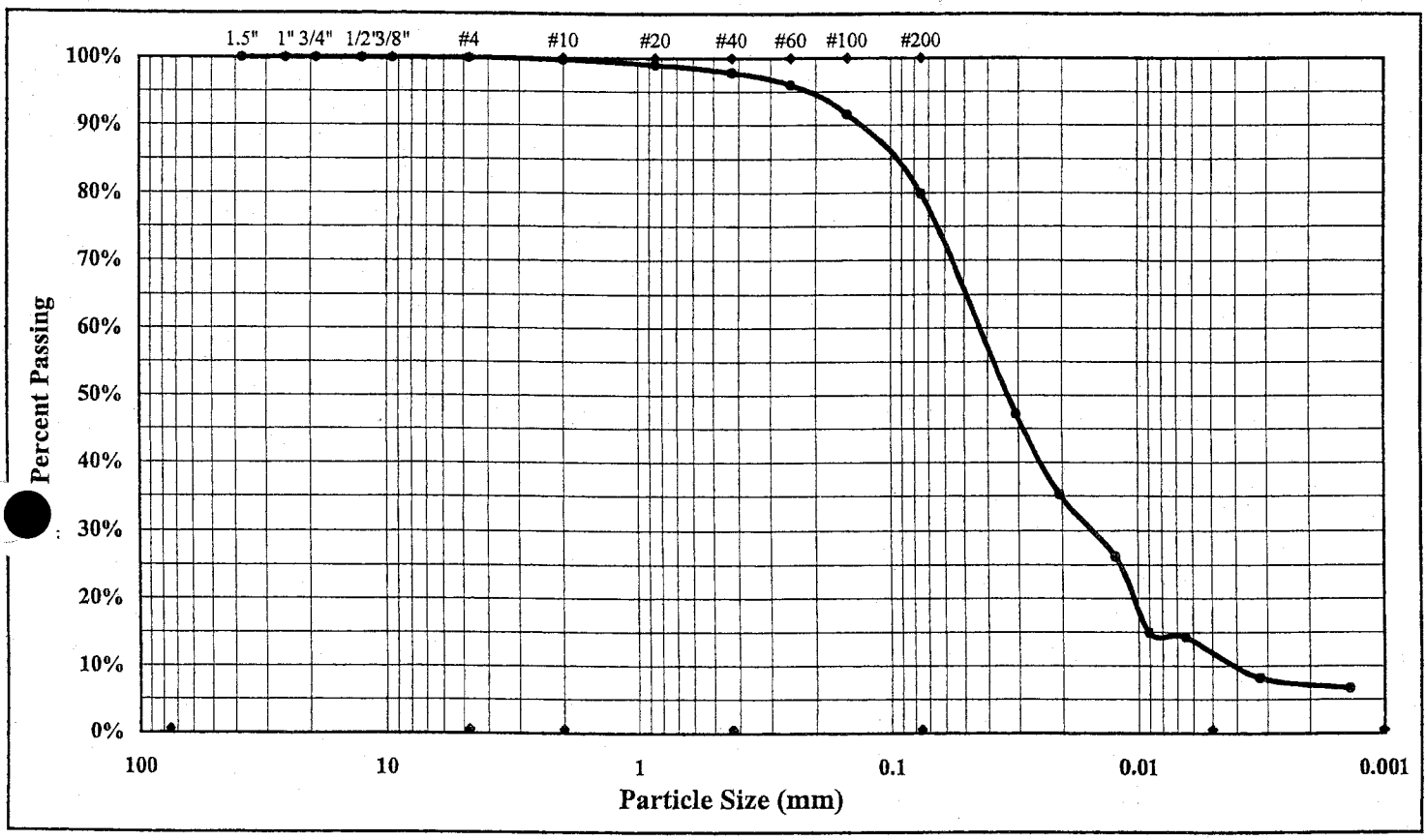

Cobbles	< 300 mm (12") and > 75 mm (3")	Fine Sand	< 0.425 mm and > 0.075 mm (#200)
Gravel	< 75 mm and > 4.75 mm (#4)	Silt	< 0.075 and > 0.005 mm
Coarse Sand	< 4.75 mm and >2.00 mm (#10)	Clay	< 0.005 mm
Medium Sand	< 2.00 mm and > 0.425 mm (#40)	Colloids	< 0.001 mm

Moisture Content		Gravel	0.0%	Liquid Limit	59
Silt & Clay (% Passing #200)	79.9%	Sand	20.1%	Plastic Limit	45
Maximum Particle Size	#4	Silt	67.9%	Plastic Index	14
Specific Gravity	2.797	Clay	12.0%	Colloids	6.7%

Description of Sand & Gravel Particles: Rounded ☐ Angular ☐ Hard & Durable ☐ Soft ☐ Weathered & Friable ☐

ASTM D 422: Particle Size Analysis of Soils Dispersing Agent: Sodium Hexametaphosphate: 40 g./ Liter

Mechanical Stirring Apparatus (A) Length of Dispersion Period: 1 min.

References: ASTM D 854: Specific Gravity of Soils

D 421: Dry Preparation of Soil Samples

D 2216: Laboratory Determination of Water (Moisture) Content of Soil and Rock by Mass

ASTM D 4318: Liquid Limit, Plastic Limit, & Plastic Index of Soils

ASTM D 2487: Classification of Soils for Engineering Purposes (Unified Soil Classification System)

Technical Responsibility / Position: Mal Krajan Laboratory Supervisor

Liquid Limit, Plastic Limit, and Plastic Index

S&ME

Project #:	1264-02-576	Report Date:	March 31, 2003
Project Name:	Duke Power-Belews Creek Landfill	Test Date(s):	3/25/03-3/31/03
Client Name:			
Client Address:			
Boring #: BC-10	Sample #: UD-1	Sample Date:	NA
Location:	Offset:	Depth (ft):	12.0 - 14.0
Sample Description:	Yellow and Tan-Brown Sandy Clayey SILT (MH)		

Pan #		Liquid Limit						Plastic Limit		
	Test #	1	2	3	4	5	6	1	2	3
	Tare #	34	1	A-33				68	91	
A	Tare Weight	8.24	8.08	8.05				6.33	6.50	
B	Wet Soil Weight + A	21.45	20.38	18.38				12.85	13.14	
C	Dry Soil Weight + A	16.60	15.83	14.48				10.84	11.10	
D	Water Weight (B-C)	4.85	4.55	3.90				2.01	2.04	
E	Dry Soil Weight (C-A)	8.36	7.75	6.43				4.51	4.60	
F	% Moisture Content (D/E)*100	58.0	58.7	60.7				44.6	44.3	
N	# OF DROPS	32	26	20						
LL	LL = F * FACTOR									
Ave.	Average							44.5		

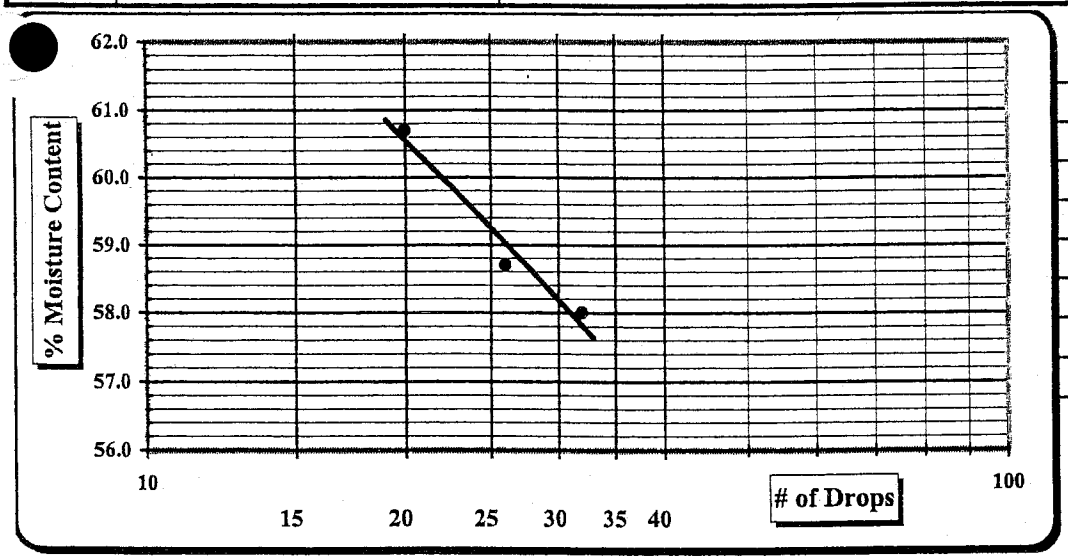

One Point Liquid Limit			
N	Factor	N	Factor
20	0.974	26	1.005
21	0.979	27	1.009
22	0.985	28	1.014
23	0.990	29	1.018
24	0.995	30	1.022
25	1.000		

Notes: Estimate the % Retained on the #40 Sieve

Special Sampling Methods:

Sample Preparation:	Wet Preparation ☐	Dry Preparation ☐	Air Dried ☒	NP, Non-Plastic	☐
Liquid limit Test:	Multipoint Method ☒	One-point Method ☐		Liquid Limit	59
Classification:	ASTM D 2487 ☒	AASHTO M 145 ☐		Plastic Limit	45
Liquid limit Test:	ASTM D 4318 ☒	AASHTO T 89 ☐		Plastic Index	14
Plastic limit Test:	ASTM D 4318 ☒	AASHTO T 90 ☐		Group Symbol	MH

Technician Name / Certification #: Tom Savanpridi

Technical Responsibility / Position: Mal Krajan Laboratory Supervisor

Hydraulic Conductivity of Saturated Porous Materials Using a Flexible Wall Permeameter (Method "C")

S&ME

Project #: 1264-02-576 | Test Date(s): 03/25/03 - 04/01/03
Project Name: Duke Power - Belews County Landfill | Report Date: 04/01/03
Client Name:
Client Address:
Boring #: BC-10 | Sample #: UD-1 | Depth/Elevation: 12-14' | Sample Date: not reported.
Location: | Offset: | Sample Description: Yellow and Tan-Brown Sandy Clayey SILT (MH)
Liquid Limit: 59 | Specific Gravity: 2.797 | Sample Type: undisturbed | Sampled By: not reported
Plastic Limit: 45 | Plasticity Index: 14 | Percent Passing #200: | Maximum Particle Size:

Initial Sample Conditions				Final Sample Conditions			
Length (cm):	10.020	Wet Density (PCF):	106.4	Length (cm):	9.957	Wet Density (PCF):	114.5
Diameter (cm):	7.214	Dry Density (PCF):	75.3	Diameter (cm):	7.168	Dry Density (PCF):	76.8
Area (cm^2)	40.874	Percent Saturation:	87.5	Area (cm^2)	40.356	Percent Saturation:	100.0
Volume (cm^3)	409.55			Volume (cm^3)	401.83	b value:	0.95
Wet weight (grams)	697.9	Void Ratio:	1.318	Wet weight (grams)	736.9	Void Ratio:	1.274
Dry Weight (grams)	494.3	Porosity:	0.569	Dry Weight (grams)	494.3	Porosity:	0.560
Percent Moisture:	41.2			Percent Moisture:	49.1		
Test Parameters:	Effective Consolidation Stress (psi):		3.7	Permeant Liquid Used:		Deaired Demineralized water	
Burette Area (cm^2):	0.720	Cell Pressure (psi):	64.9	Back Pressure (psi):	61.2	Pore Pressure (psi)	61.2

Time (24-hr)			Temperature (°C)				Measurements						Ratio	Grad-ient	K-Value (cm/sec)	
Start	End	Time (sec)	Initial	Final	Ave.	Factor	$h_{out}1$	$h_{in}1$	$h_{out}2$	$h_{in}2$	h1	h2			Uncorrected K-Value	Corrected K-Value
15:14	15:32	1080	24.3	24.3	24.3	0.9036	37.80	20.60	36.80	21.50	17.2	15.3	1.11	1.54	9.63E-06	8.70E-06
15:32	15:49	1020	24.3	24.4	24.4	0.9015	36.80	21.50	36.00	22.25	15.3	13.8	1.07	1.38	9.30E-06	8.39E-06
15:49	16:10	1260	24.4	24.5	24.5	0.8995	36.00	22.25	35.20	23.05	13.8	12.2	1.00	1.22	8.72E-06	7.84E-06
16:10	16:42	1920	24.5	24.6	24.6	0.8975	35.20	23.05	34.15	24.05	12.2	10.1	1.05	1.01	8.55E-06	7.67E-06
												Averages:	*1.06*	*1.29*	*9.05E-06*	*8.15E-06*

Notes:

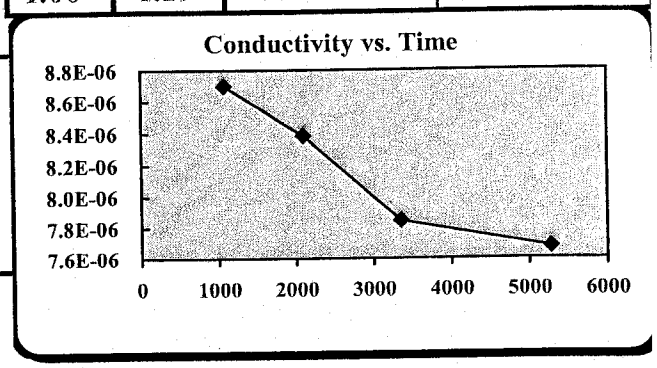

References:
ASTM D 5084: Measurement of Hydraulic Conductivity of Saturated Porous Materials Using a Flexible Wall Permeameter
ASTM D2216: Laboratory Determination of Water Content of Soils
ASTM D 4318: Liquid Limit, Plastic Limit, & Plastic Index of Soil
ASTM D 2487: Classification of Soils for Engineering Purposes (Unified Soil Classification System)
ASTM D 854: Specific Gravity of Soils
ASTM D 422: Particle Size Analysis of Soils

Technician / Certification #: John Dailly | Certification #:
Technical Responsibility: Mal Krajan | Position: Laboratory Manager

S&ME, INC. 3109 Spring Forest Road, Raleigh, N.C. 27616

BC-10 12-14'; Perm 5 PSI

Hydraulic Conductivity of Saturated Porous Materials Using a Flexible Wall Permeameter (Method "C")

S&ME

Test Date(s): 03/25/03 - 04/01/03
Report Date: 04/01/03

Project #: 1264-02-576
Project Name: Duke Power / Belews County Landfill
Client Name:
Client Address:
Boring #: BC-10 Sample #: UD-1 Depth/Elevation: 12-14' Sample Date: not reported.
Location: Offset: Sample Description: Yellow and Tan-Brown Sandy Clayey SILT (MH)
Liquid Limit: 59 Specific Gravity: 2.797 Sample Type: undisturbed Sampled By: not reported
Plastic Limit: 45 Plasticity Index: 14 Percent Passing #200: Maximum Particle Size:

Initial Sample Conditions				Final Sample Conditions			
Length (cm):	10.020	Wet Density (PCF):	106.4	Length (cm):	9.853	Wet Density (PCF):	117.0
Diameter (cm):	7.214	Dry Density (PCF):	75.3	Diameter (cm):	7.091	Dry Density (PCF):	79.3
Area (cm^2)	40.874	Percent Saturation:	87.5	Area (cm^2)	39.488	Percent Saturation:	100.0
Volume (cm^3)	409.55			Volume (cm^3)	389.08	b value:	0.95
Wet weight (grams)	697.9	Void Ratio:	1.318	Wet weight (grams)	729.0	Void Ratio:	1.202
Dry Weight (grams)	494.3	Porosity:	0.569	Dry Weight (grams)	494.3	Porosity:	0.546
Percent Moisture:	41.2			Percent Moisture:	47.5		
Test Parameters:	Effective Consolidation Stress (psi):		11.9	Permeant Liquid Used:		Deaired Demineralized water	
Burette Area (cm^2):	0.720	Cell Pressure (psi):	73.1	Back Pressure (psi):	61.2	Pore Pressure (psi)	61.2

Time (24-hr)			Temperature (°C)				Measurements						Ratio	Grad-ient	K-Value (cm/sec)	
Start	End	Time (sec)	Initial	Final	Ave.	Factor	$h_{out}1$	$h_{in}1$	$h_{out}2$	$h_{in}2$	h1	h2			Uncorrected K-Value	Corrected K-Value
10:59	11:17	1080	22.3	22.3	22.3	0.9487	40.50	21.30	39.70	22.10	19.2	17.6	1.00	1.79	7.24E-06	6.87E-06
11:17	11:37	1200	22.3	22.3	22.3	0.9487	39.70	22.10	38.90	22.85	17.6	16.1	1.07	1.63	6.90E-06	6.55E-06
11:37	12:06	1740	22.3	22.3	22.3	0.9487	38.90	22.85	37.90	23.75	16.1	14.2	1.11	1.44	6.50E-06	6.17E-06
12:06	12:30	1440	22.3	22.3	22.3	0.9487	37.90	23.75	37.20	24.45	14.2	12.8	1.00	1.29	6.50E-06	6.17E-06
													Averages:	***1.04***	***1.54***	***6.79E-06***	***6.44E-06***

Notes:

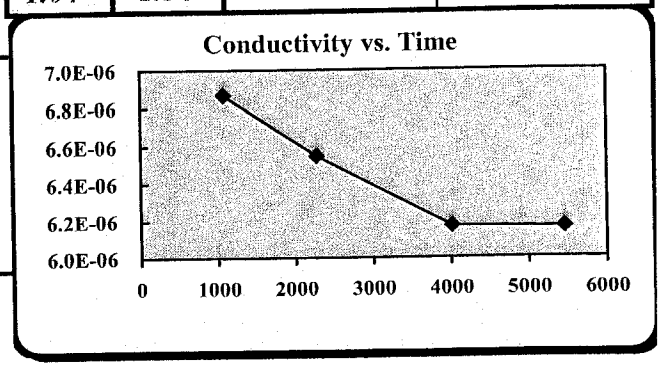

BC-10 12-14'; Perm 13 PSI

References:
ASTM D 5084: Measurement of Hydraulic Conductivity of Saturated Porous Materials Using a Flexible Wall Permeameter
ASTM D2216: Laboratory Determination of Water Content of Soils
ASTM D 4318: Liquid Limit, Plastic Limit, & Plastic Index of Soil
ASTM D 2487: Classification of Soils for Engineering Purposes (Unified Soil Classification System)
ASTM D 854: Specific Gravity of Soils
ASTM D 422: Particle Size Analysis of Soils

Technician / Certification #: John Dailly Certification #:
Technical Responsibility: Mal Krajan Position: Laboratory Manager

S&ME, INC.
3109 Spring Forest Road, Raleigh, N.C. 27616

Laboratory Report Version 4.0

Particle Size Analysis of Soils

ASTM D 422

S&ME

E Project #: **1264-02-576**
Project Name: **Duke Power-Belews Creek Landfill**
Client Name:
Client Address:

Report Date: April 1, 2003
Test Date(s): 3/25 - 4/1/03

Boring #:	BC-11	Sample #:	UD-1	Sample Date:	NA
Location:		Offset:		Depth (ft):	23.0 - 25.0
Sample Description:	Tan-Brown Sandy Clayey SILT (ML)				

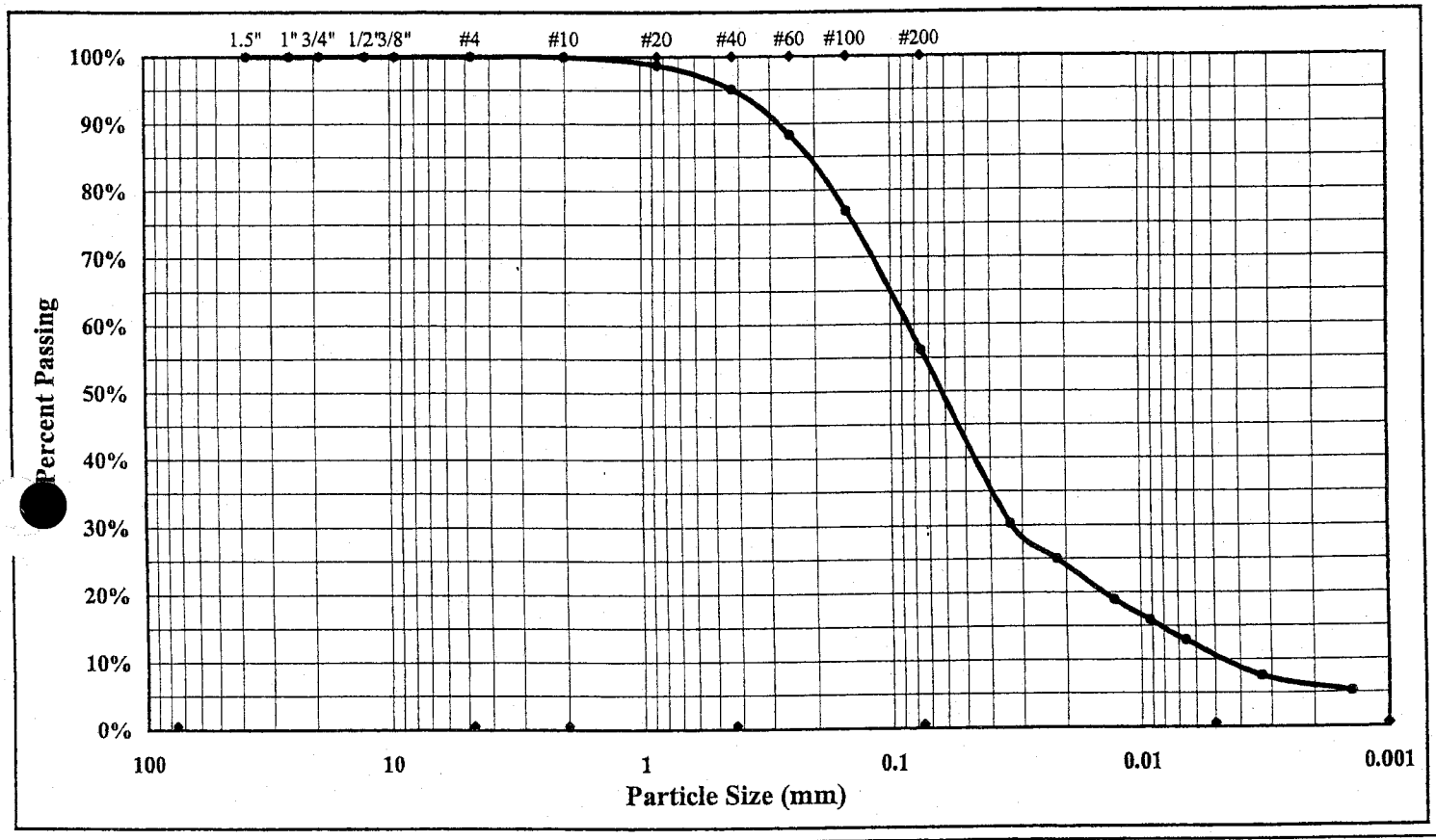

Cobbles	< 300 mm (12") and > 75 mm (3")	Fine Sand	< 0.425 mm and > 0.075 mm (#200)
Gravel	< 75 mm and > 4.75 mm (#4)	Silt	< 0.075 and > 0.005 mm
Coarse Sand	< 4.75 mm and >2.00 mm (#10)	Clay	< 0.005 mm
Medium Sand	< 2.00 mm and > 0.425 mm (#40)	Colloids	< 0.001 mm

Moisture Content		Gravel	0.0%	Liquid Limit	44
Silt & Clay (% Passing #200)	56.2%	Sand	43.8%	Plastic Limit	37
Maximum Particle Size	#4	Silt	46.0%	Plastic Index	7
Specific Gravity	2.745	Clay	10.2%	Colloids	5.3%

Description of Sand & Gravel Particles: Rounded ☐ Angular ☐ Hard & Durable ☐ Soft ☐ Weathered & Friable ☐

ASTM D 422: Particle Size Analysis of Soils

Dispersing Agent: Sodium Hexametaphosphate: 40 g./ Liter
Mechanical Stirring Apparatus (A) Length of Dispersion Period: 1 min.

References: ASTM D 854: Specific Gravity of Soils
D 421: Dry Preparation of Soil Samples
M D 2216: Laboratory Determination of Water (Moisture) Content of Soil and Rock by Mass
ASTM D 4318: Liquid Limit, Plastic Limit, & Plastic Index of Soils
ASTM D 2487: Classification of Soils for Engineering Purposes (Unified Soil Classification System)

Technical Responsibility / Position: Mal Krajan Laboratory Supervisor

Laboratory Record Version 4.0

Liquid Limit, Plastic Limit, and Plastic Index

S&ME

Project #: 1264-02-576 | Report Date: March 31, 2003

Project Name: Duke Power-Belews Creek Landfill | Test Date(s): 3/25/03-3/31/03

Client Name:

Client Address:

Boring #: BC-11 | Sample #: UD-1 | Sample Date: NA

Location: | Offset: | Depth (ft): 23.0 - 25.0

Sample Description: Tan-Brown Sandy Clayey SILT (ML)

Pan #		Liquid Limit						Plastic Limit		
	Test #	1	2	3	4	5	6	1	2	3
	Tare #	M1	83	5				28	459	
A	Tare Weight	8.09	8.23	8.04				6.34	6.48	
B	Wet Soil Weight + A	21.86	22.00	21.08				13.86	14.11	
C	Dry Soil Weight + A	17.42	17.79	17.18				11.84	12.08	
D	Water Weight (B-C)	4.44	4.21	3.90				2.02	2.03	
E	Dry Soil Weight (C-A)	9.33	9.56	9.14				5.50	5.60	
F	% Moisture Content (D/E)*100	47.6	44.0	42.7				36.7	36.3	
N	# OF DROPS	16	24	29						
LL	LL = F * FACTOR									
Ave.	Average							36.5		

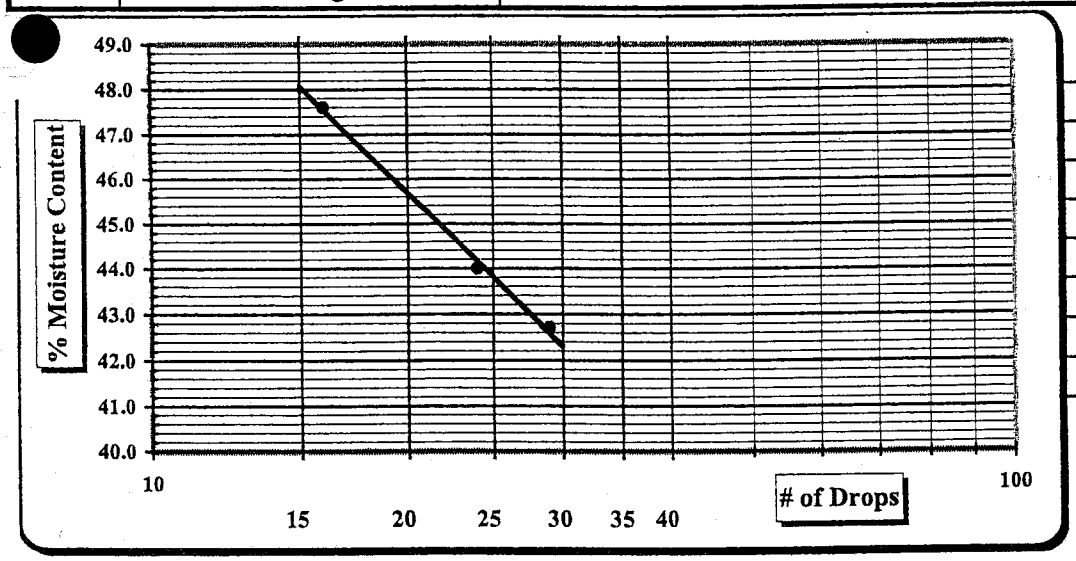

One Point Liquid Limit			
N	Factor	N	Factor
20	0.974	26	1.005
21	0.979	27	1.009
22	0.985	28	1.014
23	0.990	29	1.018
24	0.995	30	1.022
25	1.000		

Notes: Estimate the % Retained on the #40 Sieve

Special Sampling Methods:

Sample Preparation:	Wet Preparation ☐	Dry Preparation ☐	Air Dried ☒	NP, Non-Plastic	☐
Liquid limit Test:	Multipoint Method ☒	One-point Method ☐		Liquid Limit	44
Classification:	ASTM D 2487 ☒	AASHTO M 145 ☐		Plastic Limit	37
Liquid limit Test:	ASTM D 4318 ☒	AASHTO T 89 ☐		Plastic Index	7
Plastic limit Test:	ASTM D 4318 ☒	AASHTO T 90 ☐		Group Symbol	ML

Technician Name / Certification #: Tom Savanpridi

Technical Responsibility / Position: Mal Krajan — Laboratory Supervisor

S&ME

Hydraulic Conductivity of Saturated Porous Materials Using a Flexible Wall Permeameter (Method "C")

Project #: 1264-02-576 | Test Date(s): 03/25/03 - 04/01/03
Project Name: Duke Power - Belews County Landfill | Report Date: 04/01/03
Client Name:
Client Address:
Boring #: BC-11 | Sample #: UD-1 | Depth/Elevation: 23-25' | Sample Date: not reported
Location: | Offset: | Sample Description: Tan Sandy Clayey SILT (ML)
Liquid Limit: 44 | Specific Gravity: 2.745 | Sample Type: undisturbed | Sampled By: not reported
Plastic Limit: 37 | Plasticity Index: 7 | Percent Passing #200: | Maximum Particle Size:

Initial Sample Conditions				Final Sample Conditions			
Length (cm):	12.286	Wet Density (PCF):	107.7	Length (cm):	11.570	Wet Density (PCF):	141.5
Diameter (cm):	7.275	Dry Density (PCF):	91.4	Diameter (cm):	6.810	Dry Density (PCF):	110.8
Area (cm^2)	41.568	Percent Saturation:	55.9	Area (cm^2)	36.423	Percent Saturation:	100.0
Volume (cm^3)	510.70			Volume (cm^3)	421.41	b value:	0.95
Wet weight (grams)	881.3	Void Ratio:	0.874	Wet weight (grams)	955.4	Void Ratio:	0.546
Dry Weight (grams)	748.1	Porosity:	0.466	Dry Weight (grams)	748.1	Porosity:	0.353
Percent Moisture:	17.8			Percent Moisture:	27.7		
Test Parameters:	Effective Consolidation Stress (psi):		8.0	Permeant Liquid Used:		Deaired Demineralized water	
Burette Area (cm^2):	0.196	Cell Pressure (psi):	78.0	Back Pressure (psi):	70.0	Pore Pressure (psi)	70.0

Time (24-hr)			Temperature (°C)				Measurements						Ratio	Grad-ient	K-Value (cm/sec)	
Start	End	Time (sec)	Initial	Final	Ave.	Factor	$h_{out}1$	$h_{in}1$	$h_{out}2$	$h_{in}2$	h1	h2			Uncorrected K-Value	Corrected K-Value
9:22	9:24	90	23.5	23.5	23.5	0.9204	9.70	1.20	8.99	1.90	43.4	36.2	1.01	3.13	6.27E-05	5.77E-05
9:24	9:26	120	23.5	23.5	23.5	0.9204	8.99	1.90	8.28	2.62	36.2	28.9	0.99	2.49	5.84E-05	5.38E-05
9:26	9:28	120	23.5	23.5	23.5	0.9204	8.28	2.62	7.73	3.19	28.9	23.2	0.96	2.00	5.72E-05	5.26E-05
9:28	9:30	150	23.5	23.5	23.5	0.9204	7.73	3.19	7.28	3.64	23.2	18.6	1.00	1.60	4.59E-05	4.22E-05
												Averages:	*0.99*	*2.31*	*5.61E-05*	*5.16E-05*

Notes:

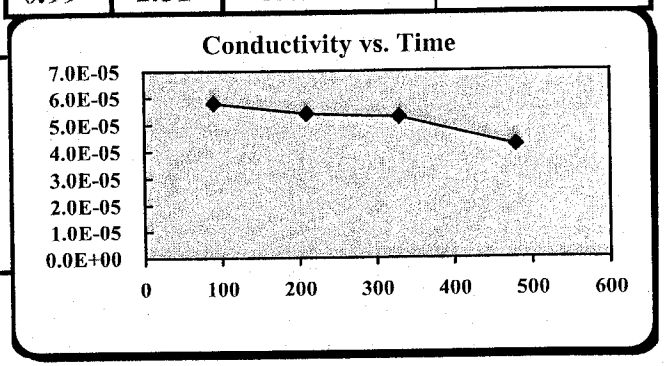

References:
ASTM D 5084: Measurement of Hydraulic Conductivity of Saturated Porous Materials Using a Flexible Wall Permeameter
ASTM D2216: Laboratory Determination of Water Content of Soils
ASTM D 4318: Liquid Limit, Plastic Limit, & Plastic Index of Soil
ASTM D 2487: Classification of Soils for Engineering Purposes (Unified Soil Classification System)
ASTM D 854: Specific Gravity of Soils
ASTM D 422: Particle Size Analysis of Soils

Technician / Certification #: John Dailly | Certification #:
Technical Responsibility: Mal Krajan | Position: Laboratory Manager

S&ME, INC. 3109 Spring Forest Road, Raleigh, N.C. 27616

BC-11 23-25'; Perm 8 PSI

Hydraulic Conductivity of Saturated Porous Materials Using a Flexible Wall Permeameter (Method "C")

Project #: 1264-02-576 | Test Date(s): 03/25/03 - 04/01/03
Project Name: Duke Power - Belews County Landfill | Report Date: 04/01/03
Client Name:
Client Address:
Boring #: BC-11 | Sample #: UD-1 | Depth/Elevation: 23-25' | Sample Date: not reported
Location: | Offset: | Sample Description: Tan Sandy Clayey SILT (ML)
Liquid Limit: 44 | Specific Gravity: 2.745 | Sample Type: undisturbed | Sampled By: not reported
Plastic Limit: 37 | Plasticity Index: 7 | Percent Passing #200: | Maximum Particle Size:

Initial Sample Conditions				Final Sample Conditions			
Length (cm):	12.286	Wet Density (PCF):	107.7	Length (cm):	11.295	Wet Density (PCF):	151.5
Diameter (cm):	7.275	Dry Density (PCF):	91.4	Diameter (cm):	6.606	Dry Density (PCF):	120.6
Area (cm^2)	41.568	Percent Saturation:	55.9	Area (cm^2)	34.274	Percent Saturation:	100.0
Volume (cm^3)	510.70			Volume (cm^3)	387.12	b value:	0.95
Wet weight (grams)	881.3	Void Ratio:	0.874	Wet weight (grams)	939.7	Void Ratio:	0.420
Dry Weight (grams)	748.1	Porosity:	0.466	Dry Weight (grams)	748.1	Porosity:	0.296
Percent Moisture:	17.8			Percent Moisture:	25.6		
Test Parameters:	Effective Consolidation Stress (psi):		27.9	Permeant Liquid Used:		Deaired Demineralized water	
Burette Area (cm^2):	0.196	Cell Pressure (psi):	98.0	Back Pressure (psi):	70.1	Pore Pressure (psi)	70.1

Time (24-hr)			Temperature (°C)				Measurements						Ratio	Grad-ient	K-Value (cm/sec)	
Start	End	Time (sec)	Initial	Final	Ave.	Factor	$h_{out}1$	$h_{in}1$	$h_{out}2$	$h_{in}2$	h1	h2			Uncorrected K-Value	Corrected K-Value
11:03	11:11	510	22.3	22.3	22.3	0.9487	9.81	1.37	8.46	2.74	43.0	29.2	0.99	2.58	2.46E-05	2.34E-05
11:11	11:17	330	22.3	22.3	22.3	0.9487	8.46	2.74	7.84	3.38	29.2	22.7	0.97	2.01	2.44E-05	2.31E-05
11:17	11:23	360	22.3	22.3	22.3	0.9487	7.84	3.38	7.31	3.90	22.7	17.4	1.02	1.54	2.41E-05	2.28E-05
11:23	11:30	420	22.3	22.3	22.3	0.9487	7.31	3.90	6.87	4.37	17.4	12.8	0.94	1.13	2.39E-05	2.26E-05
												Averages:	***0.98***	***1.82***	***2.42E-05***	***2.30E-05***

Notes:

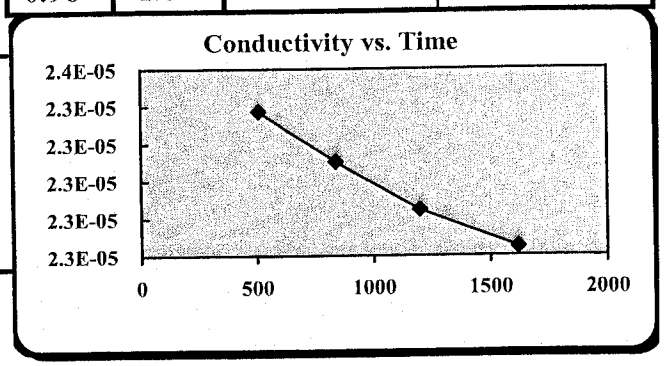

References:
ASTM D 5084: Measurement of Hydraulic Conductivity of Saturated Porous Materials Using a Flexible Wall Permeameter
ASTM D2216: Laboratory Determination of Water Content of Soils
ASTM D 4318: Liquid Limit, Plastic Limit, & Plastic Index of Soil
ASTM D 2487: Classification of Soils for Engineering Purposes (Unified Soil Classification System)
ASTM D 854: Specific Gravity of Soils
ASTM D 422: Particle Size Analysis of Soils

Technician / Certification #: John Dailly | Certification #:
Technical Responsibility: Mal Krajan | Position: Laboratory Manager

S&ME, INC.
3109 Spring Forest Road, Raleigh, N.C. 27616

BC-11 23-25'; Perm 28 PSI

Particle Size Analysis of Soils

ASTM D 422

S&ME

S&ME Project #: **1264-02-576**
Project Name: **Duke Power-Belew's Creek Landfill**
Client Name:
Client Address:

Report Date: April 1, 2003
Test Date(s): 3/25/2003-4/1/03

Boring #:	BC-12	Sample #:	UD-1	Sample Date:	NA
Location:		Offset:		Depth (ft):	27.0 - 28.7
Sample Description:	Tan Sandy Clayey SILT (ML)				

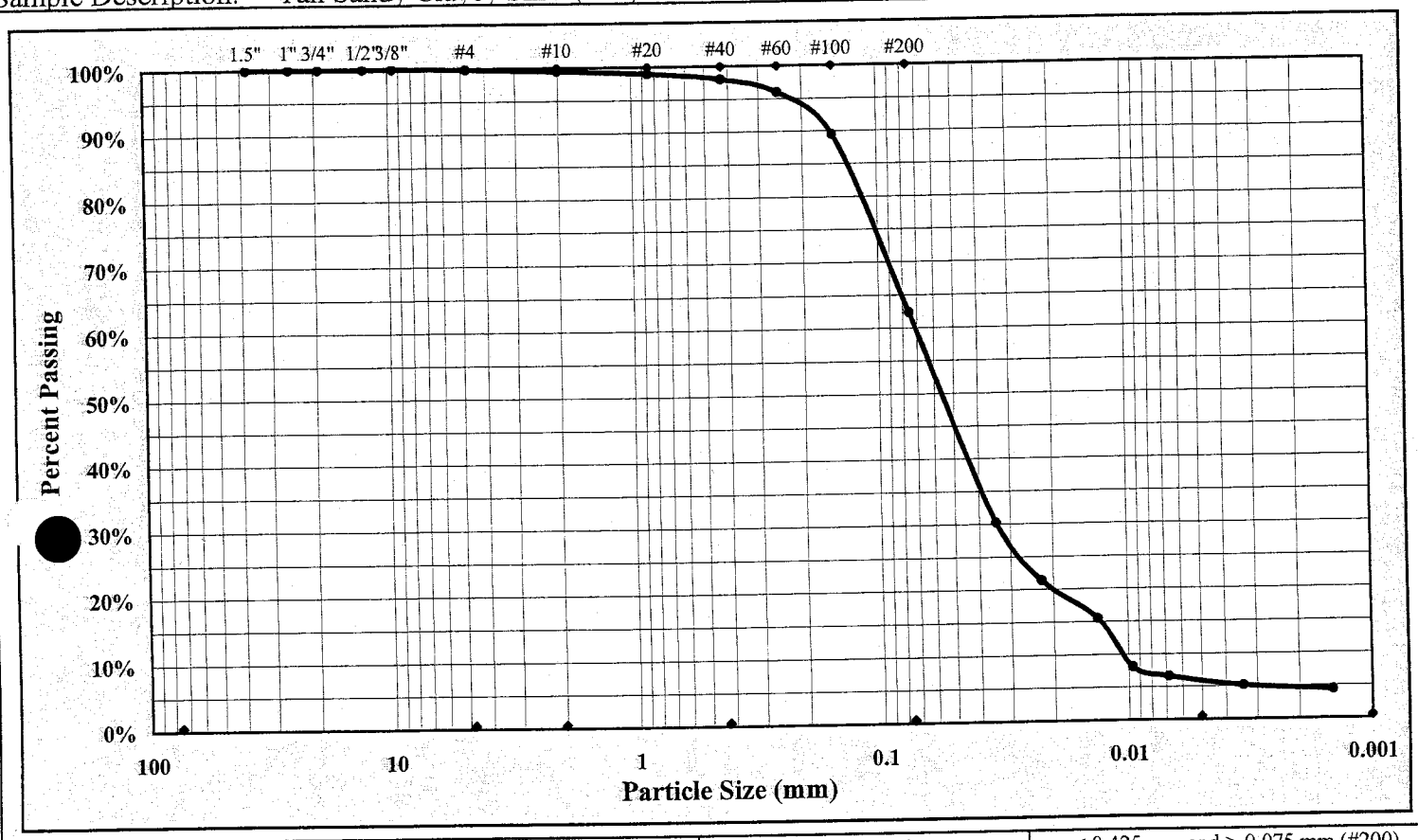

Cobbles	< 300 mm (12") and > 75 mm (3")	Fine Sand	< 0.425 mm and > 0.075 mm (#200)
Gravel	< 75 mm and > 4.75 mm (#4)	Silt	< 0.075 and > 0.005 mm
Coarse Sand	< 4.75 mm and >2.00 mm (#10)	Clay	< 0.005 mm
Medium Sand	< 2.00 mm and > 0.425 mm (#40)	Colloids	< 0.001 mm

Moisture Content		Gravel	0.1%	Liquid Limit	32
Silt & Clay (% Passing #200)	62.3%	Sand	37.6%	Plastic Limit	26
Maximum Particle Size	#20	Silt	56.3%	Plastic Index	6
Specific Gravity	2.654	Clay	6.0%	Colloids	4.4%

Description of Sand & Gravel Particles: Rounded ☐ Angular ☐ Hard & Durable ☐ Soft ☐ Weathered & Friable ☐

ASTM D 422: Particle Size Analysis of Soils

Dispersing Agent: Sodium Hexametaphosphate: 40 g./ Liter
Mechanical Stirring Apparatus (A) Length of Dispersion Period: 1 min.

References: ASTM D 854: Specific Gravity of Soils
ASTM D 421: Dry Preparation of Soil Samples
ASTM D 2216: Laboratory Determination of Water (Moisture) Content of Soil and Rock by Mass
ASTM D 4318: Liquid Limit, Plastic Limit, & Plastic Index of Soils
ASTM D 2487: Classification of Soils for Engineering Purposes (Unified Soil Classification System)

Technical Responsibility / Position: Mal Krajan — Laboratory Supervisor

Liquid Limit, Plastic Limit, and Plastic Index

S&ME

Project #: 1264-02-576 | Report Date: March 31, 2003

Project Name: Duke Power-Belew's Creek Landfill | Test Date(s): 3/25/03-3/31/03

Client Name:

Client Address:

Boring #: BC-12 | Sample #: UD-1 | Sample Date: NA

Location: | Offset: | Depth (ft): 27.0 - 28.7

Sample Description: Tan Sandy Clayey SILT (ML)

Pan #		Liquid Limit						Plastic Limit		
	Test #	1	2	3	4	5	6	1	2	3
	Tare #	12	M-6					35	93	
A	Tare Weight	8.20	8.38					6.54	6.62	
B	Wet Soil Weight + A	21.86	23.49					13.20	13.42	
C	Dry Soil Weight + A	18.41	19.89					11.79	12.04	
D	Water Weight (B-C)	3.45	3.60					1.41	1.38	
E	Dry Soil Weight (C-A)	10.21	11.51					5.25	5.42	
F	% Moisture Content (D/E)*100	33.8	31.3					26.9	25.5	
N	# OF DROPS	19	26							
LL	LL = F * FACTOR									
Ave.	Average							26.2		

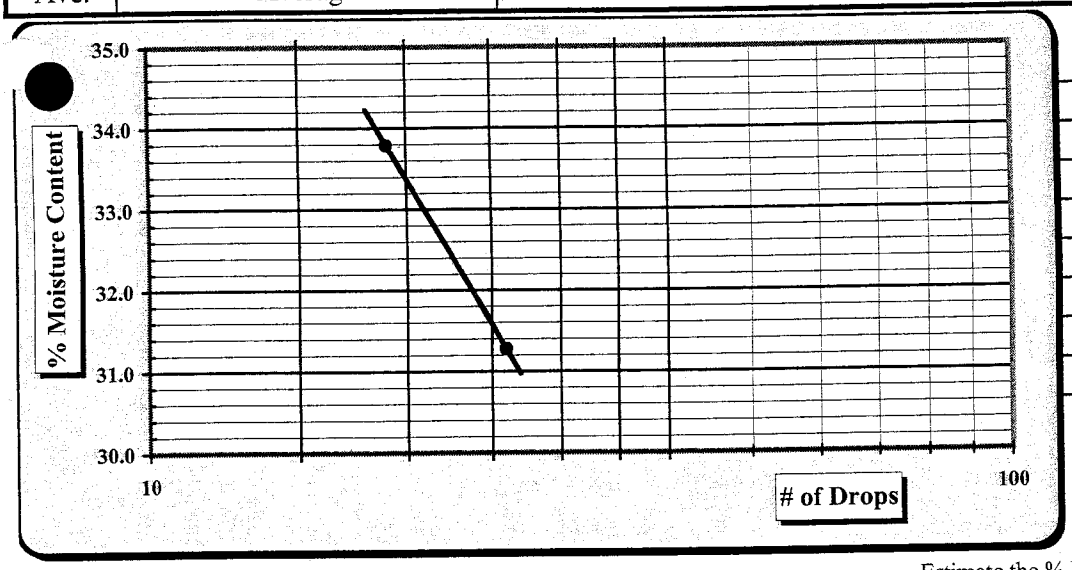

One Point Liquid Limit			
N	Factor	N	Factor
20	0.974	26	1.005
21	0.979	27	1.009
22	0.985	28	1.014
23	0.990	29	1.018
24	0.995	30	1.022
25	1.000		

Notes: Estimate the % Retained on the #40 Sieve

Special Sampling Methods:

Sample Preparation:	Wet Preparation ☐	Dry Preparation ☐	Air Dried ☒	NP, Non-Plastic	☐
Liquid limit Test:	Multipoint Method ☒	One-point Method ☐		Liquid Limit	32
Classification:	ASTM D 2487 ☒	AASHTO M 145 ☐		Plastic Limit	26
Liquid limit Test:	ASTM D 4318 ☒	AASHTO T 89 ☐		Plastic Index	6
Plastic limit Test:	ASTM D 4318 ☒	AASHTO T 90 ☐		Group Symbol	ML

Technician Name / Certification #: Tom Savanpridi

Technical Responsibility / Position: Mal Krajan — Laboratory Supervisor

Hydraulic Conductivity of Saturated Porous Materials Using a Flexible Wall Permeameter (Method "C")

S&ME

Project #:	1264-02-576	Test Date(s):	03/25/03 - 04/01/03
Project Name:	Duke Power - Belews County Landfill	Report Date:	04/01/03
Client Name:			
Client Address:			

Boring #:	BC-12	Sample #:	UD-1	Depth/Elevation:	27-28.7'	Sample Date:	not reported
Location:		Offset:		Sample Description:	Tan Sandy Clayey SILT (ML)		
Liquid Limit:	32	Specific Gravity:	2.654	Sample Type:	undisturbed	Sampled By:	not reported
Plastic Limit:	26	Plasticity Index:	6	Percent Passing #200:		Maximum Particle Size:	

Initial Sample Conditions				Final Sample Conditions			
Length (cm):	4.496	Wet Density (PCF):	79.5	Length (cm): *	4.438	Wet Density (PCF):	103.3
Diameter (cm):	7.292	Dry Density (PCF):	66.8	Diameter (cm):	7.196	Dry Density (PCF):	69.5
Area (cm^2)	41.762	Percent Saturation:	34.1	Area (cm^2)	40.671	Percent Saturation:	93.3
Volume (cm^3)	187.76			Volume (cm^3)	180.50	b value:	0.95
Wet weight (grams)	239.2	Void Ratio:	1.479	Wet weight (grams)	298.7	Void Ratio:	1.383
Dry Weight (grams)	201.0	Porosity:	0.597	Dry Weight (grams)	201.0	Porosity:	0.580
Percent Moisture:	19.0			Percent Moisture:	48.6		
Test Parameters:	Effective Consolidation Stress (psi):		9.0	Permeant Liquid Used:		Deaired Demineralized water	
Burette Area (cm^2):	0.196	Cell Pressure (psi):	84.0	Back Pressure (psi):	75.0	Pore Pressure (psi)	75.0

Time (24-hr)			Temperature (°C)				Measurements						Ratio	Grad-ient	K-Value (cm/sec)	
Start	End	Time (sec)	Initial	Final	Ave.	Factor	$h_{out}1$	$h_{in}1$	$h_{out}2$	$h_{in}2$	h1	h2			Uncorrected K-Value	Corrected K-Value
10:07	10:07	15	23.5	23.5	23.5	0.9204	8.64	0.71	6.69	2.68	40.4	20.5	0.99	4.61	4.86E-04	4.47E-04
10:07	10:07	15	23.5	23.5	23.5	0.9204	6.69	2.68	5.71	3.66	20.5	10.5	1.00	2.36	4.78E-04	4.40E-04
10:07	10:07	15	23.5	23.5	23.5	0.9204	5.71	3.66	5.22	4.15	10.5	5.5	1.00	1.23	4.64E-04	4.27E-04
10:07	10:08	15	23.5	23.5	23.5	0.9204	5.22	4.15	4.98	4.39	5.5	3.0	1.00	0.68	4.24E-04	3.91E-04
												Averages:	*1.00*	*2.22*	*4.63E-04*	*4.26E-04*

Notes: **Final sample length is estimated.**

Flow rate does not conform to rates for which this test method is applicable.

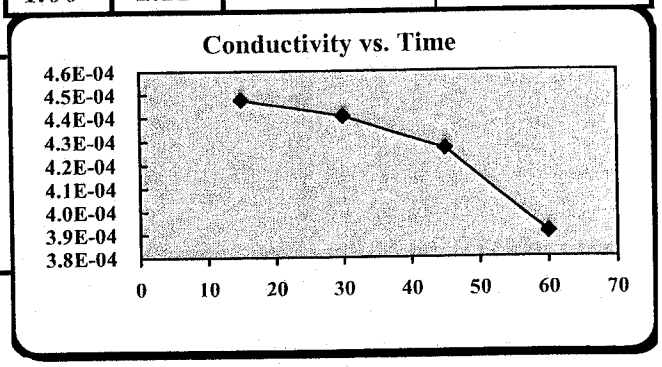

References:
ASTM D 5084: Measurement of Hydraulic Conductivity of Saturated Porous Materials Using a Flexible Wall Permeameter
ASTM D2216: Laboratory Determination of Water Content of Soils
ASTM D 4318: Liquid Limit, Plastic Limit, & Plastic Index of Soil
ASTM D 2487: Classification of Soils for Engineering Purposes (Unified Soil Classification System)
ASTM D 854: Specific Gravity of Soils
ASTM D 422: Particle Size Analysis of Soils

Technician / Certification #: Mal Krajan — Certification #:

Technical Responsibility: Mal Krajan — Position: Laboratory Manager

S&ME, INC. 3109 Spring Forest Road, Raleigh, N.C. 27616

BC-12 27-28'; Perm 9 PSI

S&ME

Hydraulic Conductivity of Saturated Porous Materials Using a Flexible Wall Permeameter (Method "C")

Test Date(s): 03/25/03 - 04/01/03
Report Date: 04/01/03

Project #: 1264-02-576
Project Name: Duke Power - Belews County Landfill
Client Name:
Client Address:
Boring #: BC-12 Sample #: UD-1 Depth/Elevation: 27-28.7' Sample Date: not reported
Location: Offset: Sample Description: Tan Sandy Clayey SILT (ML)
Liquid Limit: 32 Specific Gravity: 2.654 Sample Type: undisturbed Sampled By: not reported
Plastic Limit: 26 Plasticity Index: 6 Percent Passing #200: Maximum Particle Size:

Initial Sample Conditions				Final Sample Conditions			
Length (cm):	4.496	Wet Density (PCF):	79.5	Length (cm):	4.308	Wet Density (PCF):	110.4
Diameter (cm):	7.292	Dry Density (PCF):	66.8	Diameter (cm):	6.967	Dry Density (PCF):	76.4
Area (cm^2)	41.762	Percent Saturation:	34.1	Area (cm^2)	38.117	Percent Saturation:	100.0
Volume (cm^3)	187.76			Volume (cm^3)	164.21	b value:	0.95
Wet weight (grams)	239.2	Void Ratio:	1.479	Wet weight (grams)	290.5	Void Ratio:	1.168
Dry Weight (grams)	201.0	Porosity:	0.597	Dry Weight (grams)	201.0	Porosity:	0.539
Percent Moisture:	19.0			Percent Moisture:	44.5		
Test Parameters:	Effective Consolidation Stress (psi):		29.0	Permeant Liquid Used:		Deaired Demineralized water	
Burette Area (cm^2):	0.196	Cell Pressure (psi):	104.1	Back Pressure (psi):	75.1	Pore Pressure (psi)	75.1

Time (24-hr)			Temperature (°C)				Measurements						Ratio	Grad-ient	K-Value (cm/sec)	
Start	End	Time (sec)	Initial	Final	Ave.	Factor	$h_{out}1$	$h_{in}1$	$h_{out}2$	$h_{in}2$	h1	h2			Uncorrected K-Value	Corrected K-Value
12:16	12:16	15	22.3	22.3	22.3	0.9487	9.08	4.36	8.17	5.30	24.1	14.6	0.97	3.40	3.67E-04	3.49E-04
12:16	12:16	15	22.3	22.3	22.3	0.9487	8.17	5.30	7.62	5.85	14.6	9.0	1.00	2.10	3.57E-04	3.39E-04
12:16	12:16:45	15	22.3	22.3	22.3	0.9487	7.62	5.85	7.29	6.17	9.0	5.7	1.03	1.33	3.38E-04	3.21E-04
12:16	12:17	15	22.3	22.3	22.3	0.9487	7.29	6.17	7.09	6.37	5.7	3.7	1.00	0.85	3.26E-04	3.10E-04
												Averages:	*1.00*	*1.92*	*3.47E-04*	*3.29E-04*

Notes:

Flow rate does not conform to rates for which this test method is applicable.

References:
ASTM D 5084: Measurement of Hydraulic Conductivity of Saturated Porous Materials Using a Flexible Wall Permeameter
ASTM D2216: Laboratory Determination of Water Content of Soils
ASTM D 4318: Liquid Limit, Plastic Limit, & Plastic Index of Soil
ASTM D 2487: Classification of Soils for Engineering Purposes (Unified Soil Classification System)
ASTM D 854: Specific Gravity of Soils
ASTM D 422: Particle Size Analysis of Soils

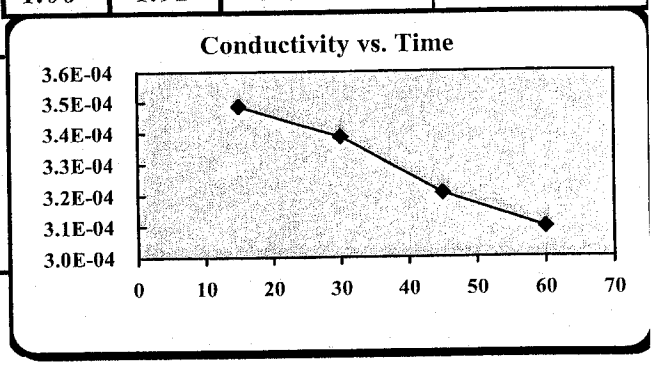

Technician / Certification #: John Dailly Certification #:
Technical Responsibility: Mal Krajan Position: Laboratory Manager

S&ME, INC. 3109 Spring Forest Road, Raleigh, N.C. 27616

BC-12 27-28'; Perm 29 PSI

Laboratory Report Version 4.2

Particle Size Analysis of Soils

ASTM D 422

S&ME

S&ME Project #: **1054-04-955**
Project Name: **Belew Creek Steam Plant**
Client Name: Duke Energy
Client Address:

Report Date: 09/27/2004
Test Date(s): 09/20 - 09/25/2004

Boring #:	BC-17	Sample #:	UD-1	Sample Date:	9/1/04
Location:	Site Borehole	Offset:	NA	Depth (ft):	5.9 - 8.4'
Sample Description:	Orange Silty Sandy CLAY (CL)				

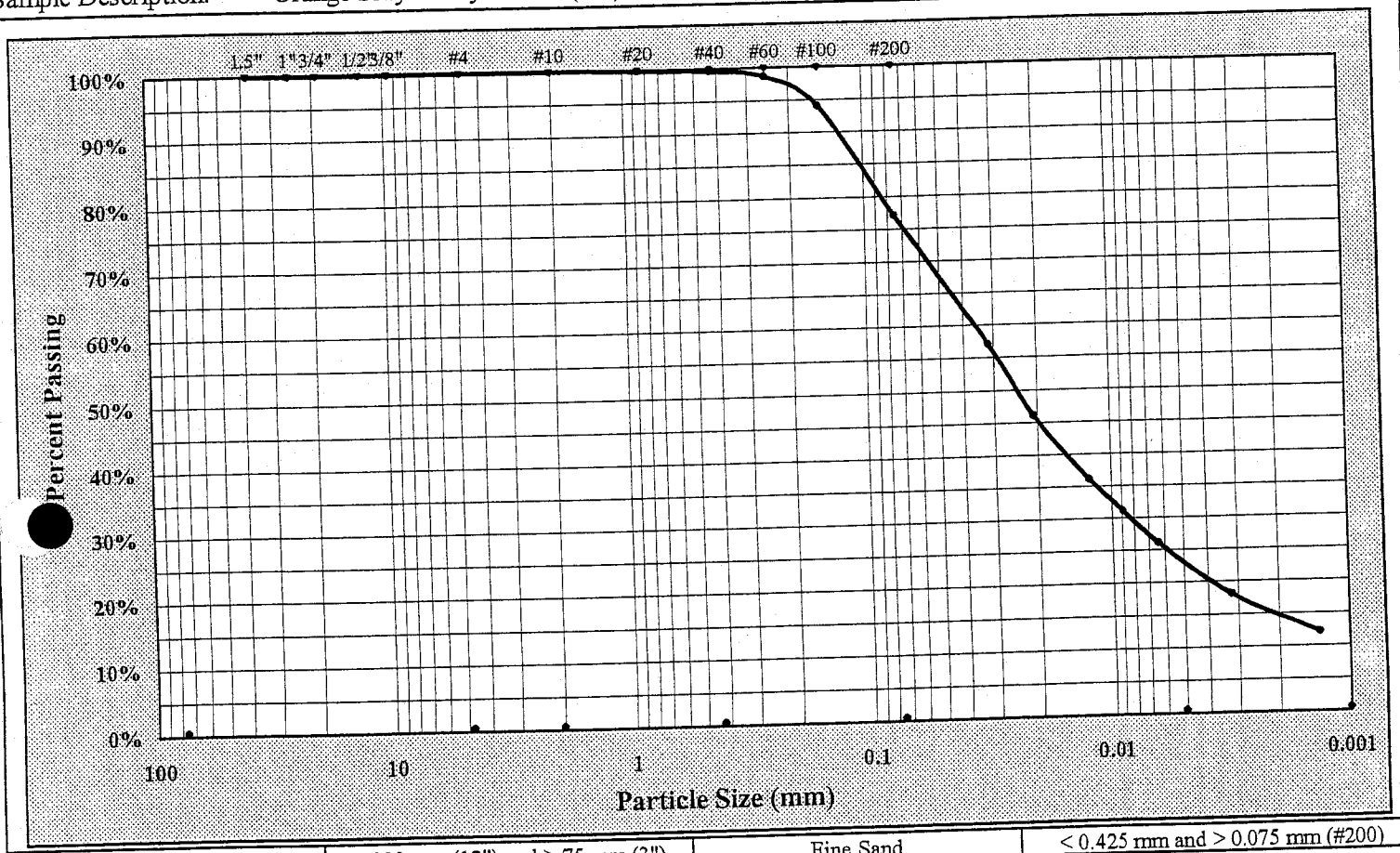

Cobbles	< 300 mm (12") and > 75 mm (3")	Fine Sand	< 0.425 mm and > 0.075 mm (#200)
Gravel	< 75 mm and > 4.75 mm (#4)	Silt	< 0.075 and > 0.005 mm
Coarse Sand	< 4.75 mm and >2.00 mm (#10)	Clay	< 0.005 mm
Medium Sand	< 2.00 mm and > 0.425 mm (#40)	Colloids	< 0.001 mm

Maximum Particle Size	#4	Gravel	0.0%	Silt	53.5%
Silt & Clay (% Passing #200)	77.0%	Sand	23.0%	Clay	23.5%
Apparent Relative Density	2.658	Moisture Content		Colloids	12.0%
Liquid Limit	41	Plastic Limit	25	Plastic Index	16

Description of Sand & Gravel Particles Rounded ☐ Angular ☐ Hard & Durable ☐ Soft ☐ Weathered & Friable ☐

Mechanical Stirring Apparatus (A) Length of Dispersion Period: 1 min. Dispersing Agent: Sodium Hexametaphosphate: 40 g./ Liter

References: ASTM D 422: Particle Size Analysis of Soils
ASTM D 4318: Liquid Limit, Plastic Limit, & Plastic Index of Soils
ASTM D 2487: Classification of Soils for Engineering Purposes (Unified Soil Classification System)
ASTM D 421: Dry Preparation of Soil Samples
ASTM D 854: Specific Gravity of Soils

Technical Responsibility: Mal Krajan — Signature — Laboratory Supervisor (Position)

S&ME, INC. 3109 Spring Forest Road, Raleigh, N.C. 27616

BC-17 UD-1 Classification.xls

S&ME

Liquid Limit, Plastic Limit, and Plastic Index

Project #: **1054-04-955**
Project Name: Belews Creek Steam Plant
Client Name: Duke Energy
Client Address:

Report Date: 9/27/2004
Test Date(s): 09/20 - 09/25/2004

Boring #: BC-17 Sample #: UD-1 Sample Date: 9/1/2004
Location: Site Borehole Offset: NA Depth (ft): 5.9 - 8.4'
Sample Description: Orange Silty Sandy CLAY (CL)

Pan #		Liquid Limit						Plastic Limit		
	Test #	1	2	3	4	5	6	1	2	3
	Tare #	7	37	42				15	18	
A	Tare Weight	15.39	18.55	18.65				21.02	20.91	
B	Wet Soil Weight + A	30.08	35.12	34.20				30.46	31.36	
C	Dry Soil Weight + A	25.61	30.31	29.87				28.55	29.26	
D	Water Weight (B-C)	4.47	4.81	4.33				1.91	2.10	
E	Dry Soil Weight (C-A)	10.22	11.76	11.22				7.53	8.35	
F	% Moisture Content (D/E)*100	43.7%	40.9%	38.6%				25.4%	25.1%	
N	# OF DROPS	17	23	33				*Moisture Contents determined by ASTM D 2216*		
LL	LL = F * FACTOR									
Ave.	Average							25.3%		

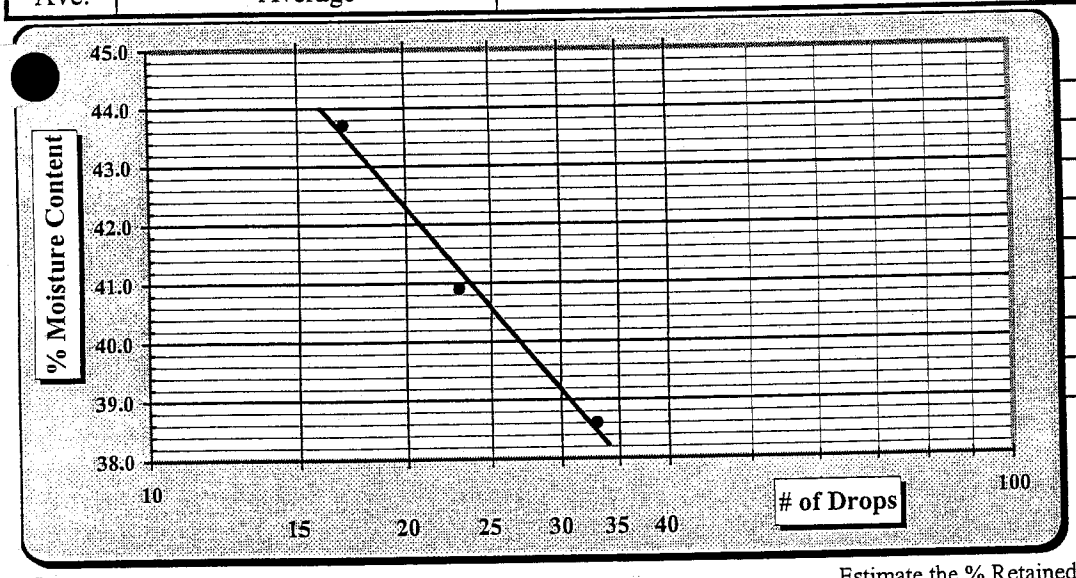

One Point Liquid Limit			
N	Factor	N	Factor
20	0.974	26	1.005
21	0.979	27	1.009
22	0.985	28	1.014
23	0.990	29	1.018
24	0.995	30	1.022
25	1.000		

Notes: Estimate the % Retained on the #40 Sieve

Special Sampling Methods:

Sample Preparation:	Wet Preparation ☐	Dry Preparation ☐	Air Dried ☒	NP, Non-Plastic	☐
Liquid limit Test:	Multipoint Method ☒	One-point Method ☐		Liquid Limit	41
Classification:	ASTM D 2487 ☒	AASHTO M 145 ☐		Plastic Limit	25
Liquid limit Test:	ASTM D 4318 ☒	AASHTO T 89 ☐		Plastic Index	16
Plastic limit Test:	ASTM D 4318 ☒	AASHTO T 90 ☐		Group Symbol	CL

Technician Name: Chana Savanapridi OCT-1433 Certification #

Technical Responsibility: Mal Krajan Signature Laboratory Supervisor Position

Particle Size Analysis of Soils

ASTM D 422

S&ME

S&ME Project #:	1054-04-955	Report Date:	10/08/2004
Project Name:	Belews Creek Steam Plant	Test Date(s):	09/30 - 10/07/204
Client Name:	Duke Energy		
Client Address:			

Boring #:	BC-19	Sample #:	UD-1	Sample Date:	9/1/04
Location:	Site Borehole	Offset:	NA	Depth (ft):	27 - 29'
Sample Description:	Brown Clayey SAND (SC)				

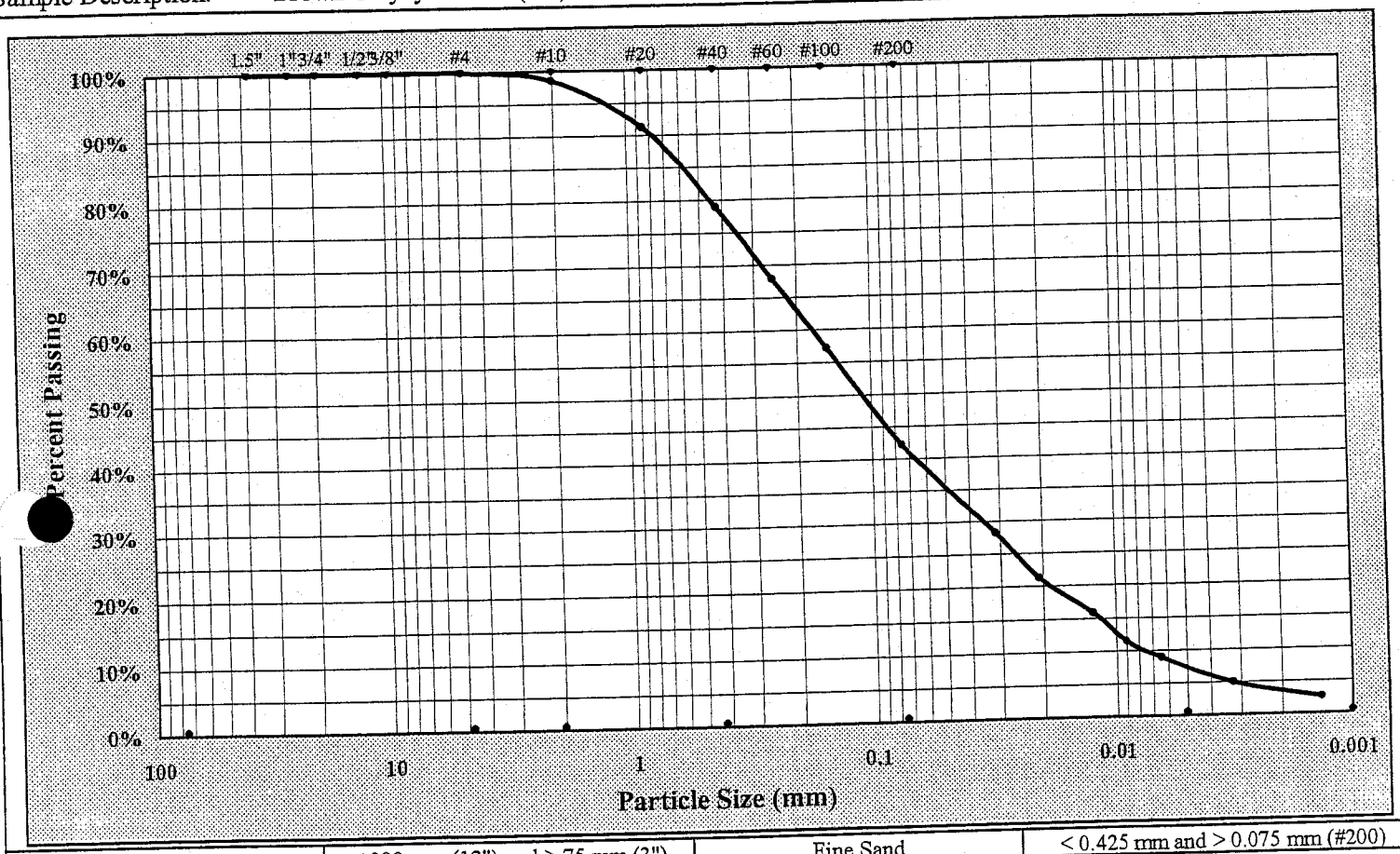

Cobbles	< 300 mm (12") and > 75 mm (3")	Fine Sand	< 0.425 mm and > 0.075 mm (#200)
Gravel	< 75 mm and > 4.75 mm (#4)	Silt	< 0.075 and > 0.005 mm
Coarse Sand	< 4.75 mm and >2.00 mm (#10)	Clay	< 0.005 mm
Medium Sand	< 2.00 mm and > 0.425 mm (#40)	Colloids	< 0.001 mm

Maximum Particle Size	3/8"	Gravel	0.1%	Silt	34.9%
Silt & Clay (% Passing #200)	42.1%	Sand	57.8%	Clay	7.2%
Apparent Relative Density	2.665	Moisture Content		Colloids	2.5%
Liquid Limit	31	Plastic Limit	22	Plastic Index	9

Description of Sand & Gravel Particles Rounded ☐ Angular ☐ Hard & Durable ☐ Soft ☐ Weathered & Friable ☐

Mechanical Stirring Apparatus (A) Length of Dispersion Period: 1 min. Dispersing Agent: Sodium Hexametaphosphate: 40 g./ Liter

References: ASTM D 422: Particle Size Analysis of Soils ASTM D 421: Dry Preparation of Soil Samples
ASTM D 4318: Liquid Limit, Plastic Limit, & Plastic Index of Soils ASTM D 854: Specific Gravity of Soils
ASTM D 2487: Classification of Soils for Engineering Purposes (Unified Soil Classification System)

Technical Responsibility: Mal Krajan (Signature) Laboratory Supervisor (Position)

S&ME, INC. 3109 Spring Forest Road, Raleigh, N.C. 27616 BC-19 UD-1 Classification.xls

Laboratory Record Version 4.2

S&ME

Liquid Limit, Plastic Limit, and Plastic Index

Project #: 1054-04-955
Project Name: Belews Creek Steam Plant
Client Name: Duke Energy
Client Address:

Report Date: 10/08/204
Test Date(s): 09/30 - 10/07/2004

Boring #: BC-19 Sample #: UD-1 Sample Date: 9/1/2004
Location: Site Borehole Offset: NA Depth (ft): 27 - 29'
Sample Description: Brown Clayey SAND (SC)

Pan #		Liquid Limit						Plastic Limit		
	Test #	1	2	3	4	5	6	1	2	3
	Tare #	58	10	2				12	27	
A	Tare Weight	18.46	15.27	18.65				21.07	20.65	
B	Wet Soil Weight + A	35.01	31.76	30.00				29.10	29.51	
C	Dry Soil Weight + A	31.02	27.90	27.33				27.63	27.91	
D	Water Weight (B-C)	3.99	3.86	2.67				1.47	1.60	
E	Dry Soil Weight (C-A)	12.56	12.63	8.68				6.56	7.26	
F	% Moisture Content (D/E)*100	31.8%	30.6%	30.8%				22.4%	22.0%	
N	# OF DROPS	22	33	28				*Moisture Contents determined by ASTM D 2216*		
LL	LL = F * FACTOR									
Ave.	Average							22.2%		

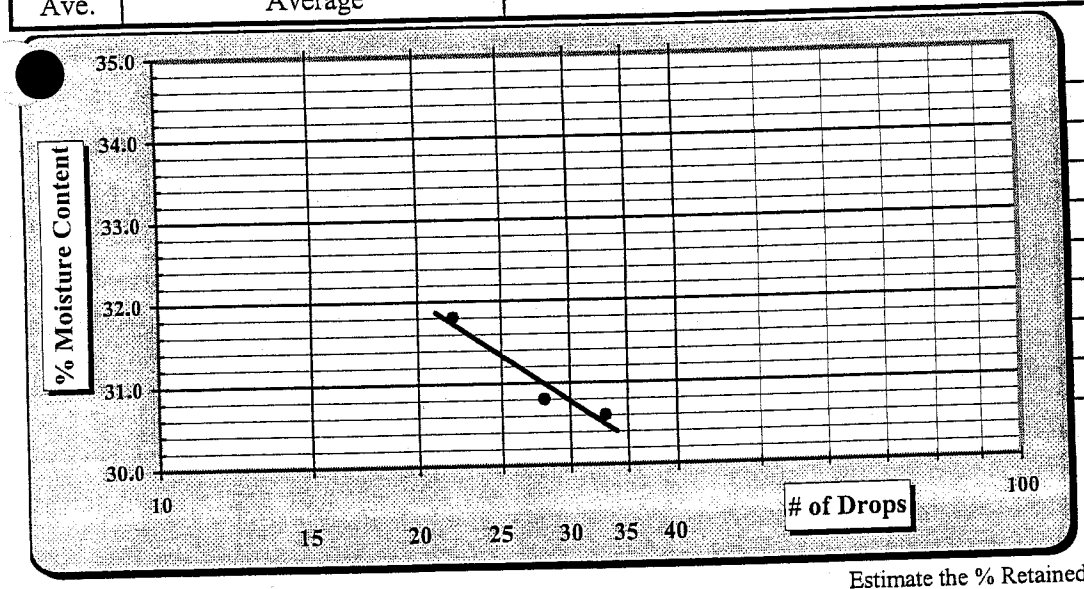

One Point Liquid Limit			
N	Factor	N	Factor
20	0.974	26	1.005
21	0.979	27	1.009
22	0.985	28	1.014
23	0.990	29	1.018
24	0.995	30	1.022
25	1.000		

Estimate the % Retained on the #40 Sieve

Notes:

Special Sampling Methods:

Sample Preparation:	Wet Preparation ☐	Dry Preparation ☐	Air Dried ☒	NP, Non-Plastic	☐
Liquid limit Test:	Multipoint Method ☒	One-point Method ☐		Liquid Limit	31
Classification:	ASTM D 2487 ☒	AASHTO M 145 ☐		Plastic Limit	22
Liquid limit Test:	ASTM D 4318 ☒	AASHTO T 89 ☐		Plastic Index	9
Plastic limit Test:	ASTM D 4318 ☒	AASHTO T 90 ☐		Group Symbol	SC

Technician Name: Chana Savanapridi OCT-1433 (Certification #)

Technical Responsibility: Mal Krajan (Signature) Laboratory Supervisor (Position)

S&ME

Hydraulic Conductivity of Saturated Porous Materials Using a Flexible Wall Permeameter (Method "C")

Test Date(s): 9/30 - 10/5/04
Report Date: 10/05/04

Project #: 1054-04-955
Project Name: Belews Creek Steam Plant
Client Name:
Client Address:
Boring #: BC-19 | Sample #: UD-1 | Depth/Elevation: 27 - 29 ft. | Sample Date: 09/01/04
Location: Project Site | Offset: NA | Sample Description: Brown Clayey SAND (SC)
Liquid Limit: 31 | Specific Gravity: 2.665 | Sample Type: undisturbed | Sampled By: S&ME
Plastic Limit: 22 | Plasticity Index: 9 | Percent Passing #200: 42.1 | Maximum Particle Size: 3/8"

Initial Sample Conditions				Final Sample Conditions			
Height (cm):	7.734	Wet Unit Weight (lbs/ft^3):	109.1	Height (cm):	7.717	Dry Unit Weight (lbs/ft^3):	90.4
Diameter (cm):	7.323	Dry Unit Weight (lbs/ft^3):	90.2	Diameter (cm):	7.310	Percent Saturation:	100.0
Area (cm^2):	42.12	Percent Saturation:	63.8	Area (cm^2)	41.97	Void Ratio:	0.8399
Volume (cm^3):	325.76	Void Ratio:	0.8442	Volume (cm^3)	323.88	Porosity:	0.4565
Wet weight (grams):	569.4	Porosity:	0.4578	Wet weight (grams)	620.0	Measured *B* coefficient: 0.98	
Dry Weight (grams):	470.5	Station Corrections (cm)		Dry Weight (grams)	470.5	MDD (pcf): 0.0	Optimum (%): 0.0
Percent Moisture:	20.2	Influent: -2.190	Effluent: -2.825	Percent Moisture:	31.8		

Testing Station	Burette Areas (cm^2):				Effective Consolidation Stress (psi):	7.0	Permeant Liquid Used:	Deaired Demineralized water		
2	Influent:	0.720	Influent:	0.720	Cell Pressure (psi):	77.0	Influent Pressure (psi):	70.0	Effluent Pressure (psi)	70.0

Start Date	Start Time	End Date	End Time	Time (seconds)	Temperature (°C) Initial	Final	Avg.	Corr. Factor	Initial INF.	Initial EFF.	Final INF.	Final EFF.	h_1 (cm)	h_2 (cm)	Grad-ient	K-Value (cm/sec) Uncorrected	Corrected
10/05/04	7:39:00 AM	10/05/04	7:41:00 AM	120	25.1	25.1	25.1	0.885	15.30	39.90	17.60	37.40	25.24	20.44	3.0	1.16E-04	1.03E-04
10/05/04	7:41:00 AM	10/05/04	7:45:00 AM	240	25.1	24.0	24.6	0.895	12.90	41.75	19.40	35.60	29.49	16.84	3.0	1.55E-04	1.39E-04
10/05/04	7:45:00 AM	10/05/04	7:46:00 AM	60	24.0	24.0	24.0	0.908	19.40	35.60	20.20	34.70	16.84	15.14	2.1	1.17E-04	1.06E-04
10/05/04	7:46:00 AM	10/05/04	7:48:00 AM	120	24.0	25.1	24.6	0.895	20.20	34.70	22.10	32.80	15.14	11.34	1.7	1.59E-04	1.42E-04
															Averages:	**1.37E-04**	**1.23E-04**

Remarks:

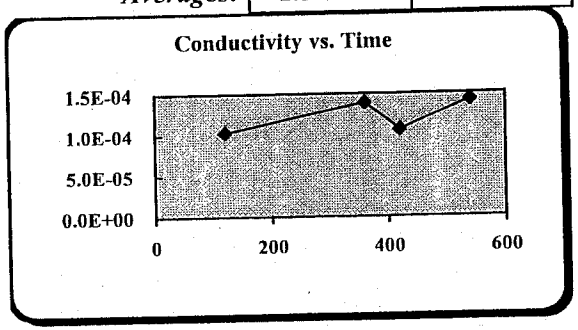

References:
ASTM D 5084: Measurement of Hydraulic Conductivity of Saturated Porous Materials Using a Flexible Wall Permeameter
ASTM D 2216: Laboratory Determination of Water Content of Soils
ASTM D 4318: Liquid Limit, Plastic Limit, & Plasticity Index of Soils
ASTM D 2487: Classification of Soils for Engineering Purposes (Unified Soil Classification System)
ASTM D 854: Specific Gravity of Soils
ASTM D 422: Particle Size Analysis of Soils

Technician / Certification #: David Duffy/Mal Krajan Certification #:
Technical Responsibility: Mal Krajan Position: Laboratory Supervisor

S&ME, INC. 3109 Spring Forest Road, Raleigh, N.C. 27616

APPENDIX IX

SHELBY TUBE CONFINING PRESSURE CALCULATIONS
AND
POROSITY CALCULATIONS FROM GRAIN SIZE DISTRIBUTION

Belews Creek Scrubber Landfill

	Well	Landfill Finished Elev. (ft)	Exsiting Ground Elev. (ft)	Depth of Material over Well (ft)	TUBE DEPTH	GW DEPTH
BC-	9	810.0	775.7	34.3	NO TUBE	NA
	10	820.0	781.8	38.2	2-14	28
	11	875.0	784.8	90.2	23-25	40
	12	890.0	802.9	87.1	27-26	52
	6	880.0	800.6	79.4	8.5-20	32
	7	805.0	775.8	29.2	4-16	40
	14	875.0	756.8	118.2	NO TUBE	NA

Note : BC-6, 7, and 14 are outside the footprint of Phase I, but will be in thePhase II footprint.

Post-it® Fax Note 7671	Date 3/20/03	# of pages ▶ 6
To SAM WATTS	From LACEY	
Co./Dept. SYE PL. ENV.	Co.	
Phone #	Phone #	
Fax #	Fax #	

S&ME

JOB NO. 16407 574

SHEET NO.

DATE

JOB NAME BELEWS CREEK FGD LANDFILL

COMPUTED BY LABASTRONG

SUBJECT UD TUBE SC-6 CONFINING PRESSURE

CHECKED BY

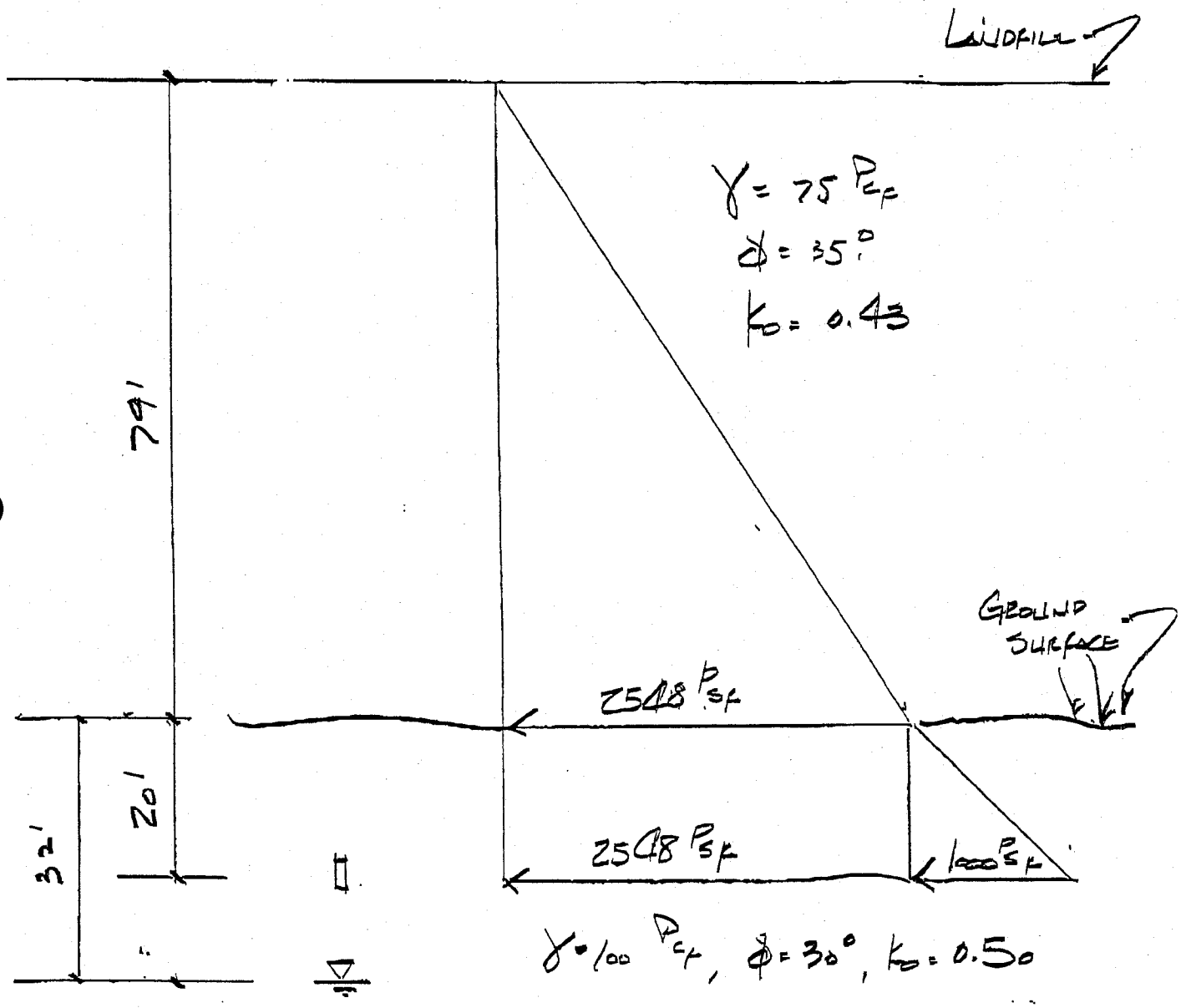

CONFINING PRESSURE W/O LANDFILL = $1000\ ^{\#}/FT^2 \left(\frac{1\ FT^2}{144\ IN^2}\right) = 7\ PSI$

CONFINING PRESSURE W/ LANDFILL = $(1000 + 2548)\left(\frac{1}{144}\right) = 25\ PSI$

S&ME

JOB NO. 126402574

SHEET NO.

DATE

JOB NAME BELEWS CREEK FGD LANDFILL

COMPUTED BY LARMSTRONG

SUBJECT UDTUBE BC-7 CONFINING PRESSURES

CHECKED BY

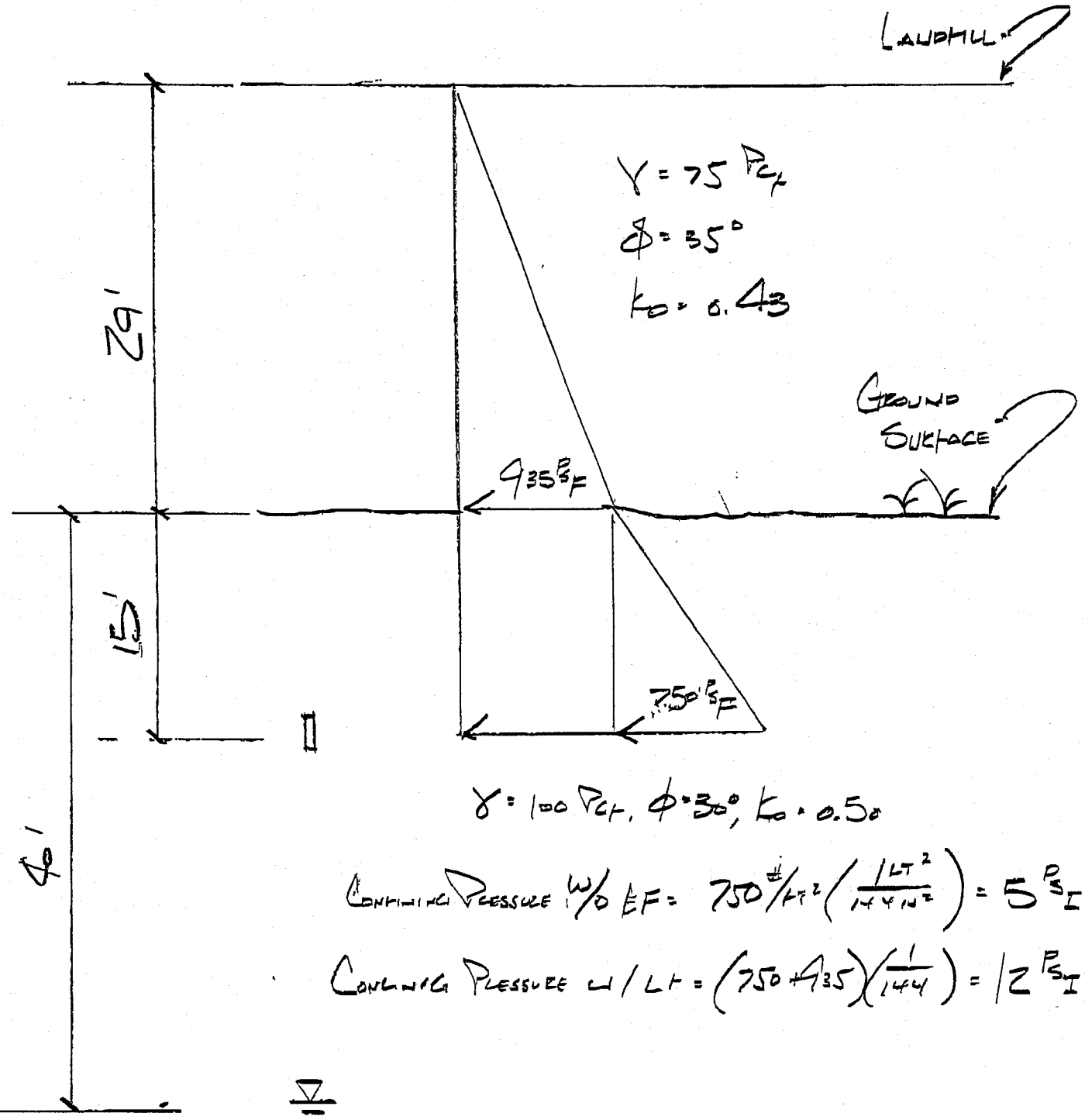

$\gamma = 100$ PCF, $\phi = 30°$, $K_o = 0.50$

CONFINING PRESSURE W/O EF $= 750\,\#/FT^2 \left(\frac{1\,FT^2}{144\,IN^2}\right) = 5$ PSI

CONFINING PRESSURE W/ LF $= (750 + 935)\left(\frac{1}{144}\right) = 12$ PSI

S&ME

JOB NO. 164-2574

SHEET NO.

DATE

JOB NAME BELEWS CREEK FGD LANDFILL

COMPUTED BY L. ARMSTRONG

SUBJECT LID TUBE PSC-10 CONFINING PRESSURES

CHECKED BY

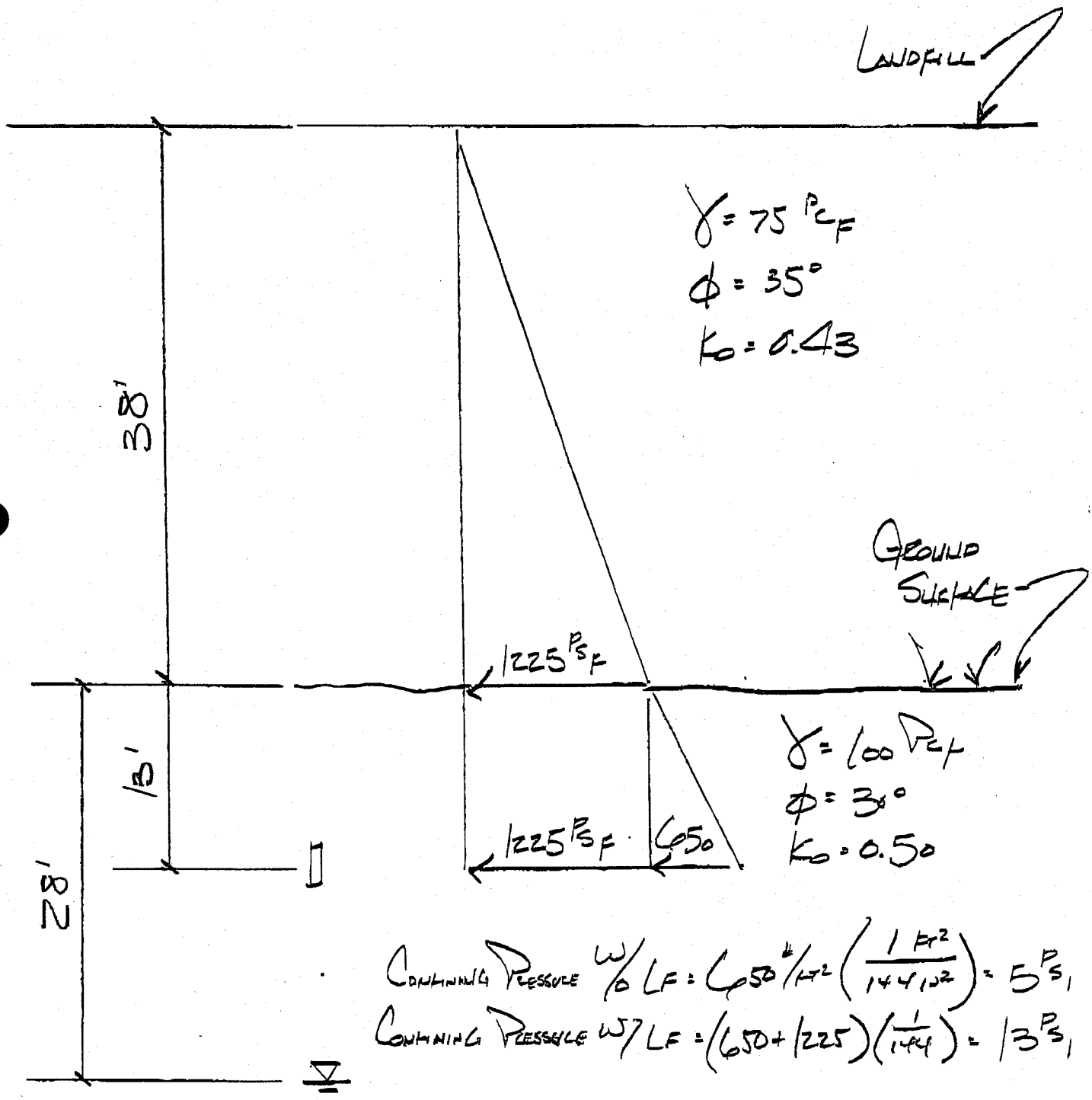

CONFINING PRESSURE W/O LF: $650\ \#/FT^2 \left(\frac{1\ FT^2}{144\ IN^2}\right) = 5$ PSI

CONFINING PRESSURE W/ LF: $(650 + 1225)\left(\frac{1}{144}\right) = 13$ PSI

S&ME

JOB NO. 12C02576

SHEET NO.

DATE

NAME BELEWS CREEK FGD LANDFILL

COMPUTED BY L. ARMSTRONG

SUBJECT UD TUBE BC-11 CONFINING PRESSURES

CHECKED BY

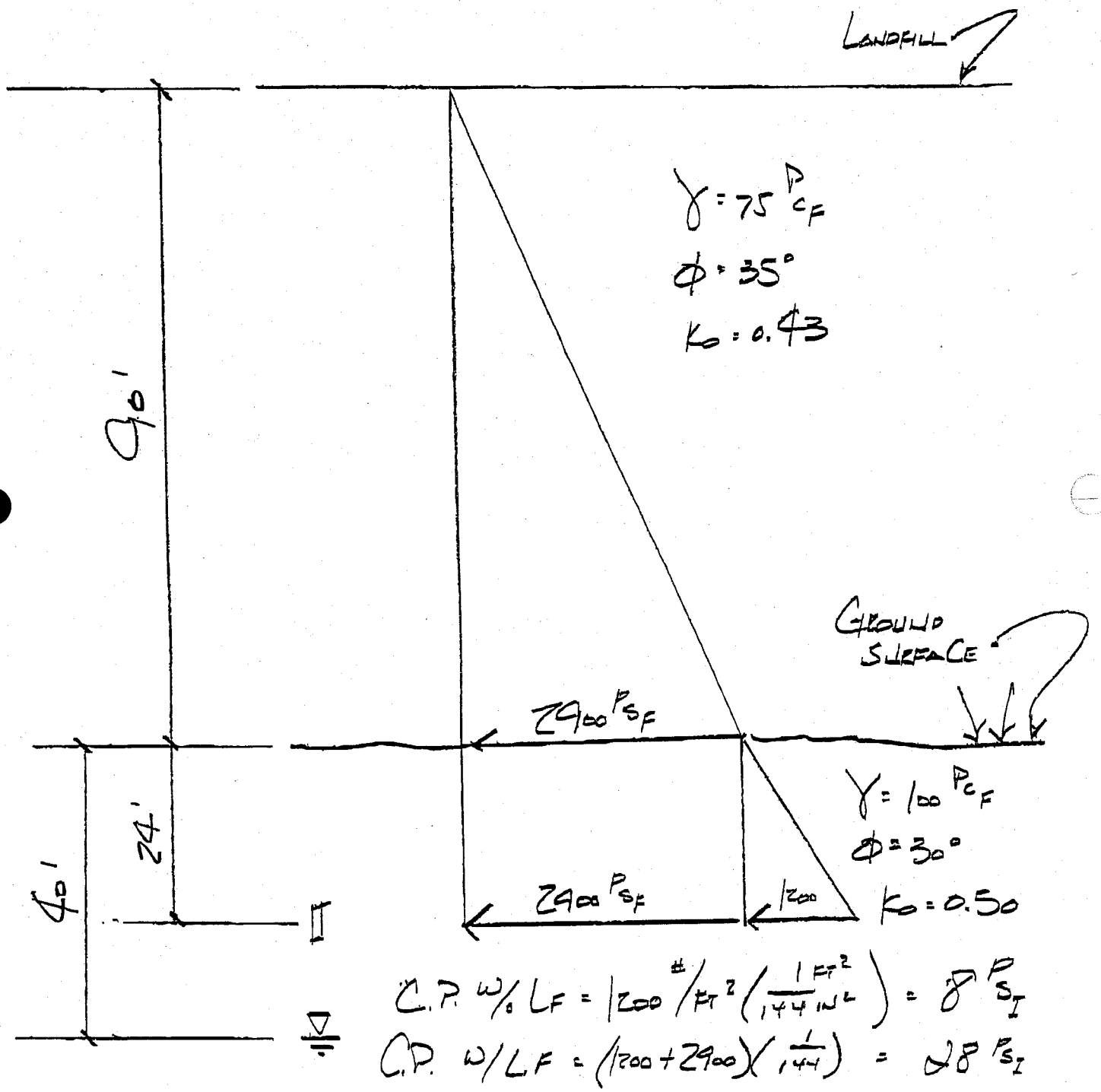

$$C.P.\ w/o\ LF = 1200\ \#/FT^2 \left(\frac{1\ FT^2}{144\ IN^2}\right) = 8\ PSI$$

$$C.P.\ w/\ LF = (1200 + 2900)\left(\frac{1}{144}\right) = 28\ PSI$$

S&ME

JOB NO. 1264025 7C

SHEET NO.

DATE

NAME BELEWS CREEK FGD LANDFILL

COMPUTED BY LARMSTRONG

SUBJECT UD TUBE BC-12 CONFINING PRESSURE

CHECKED BY

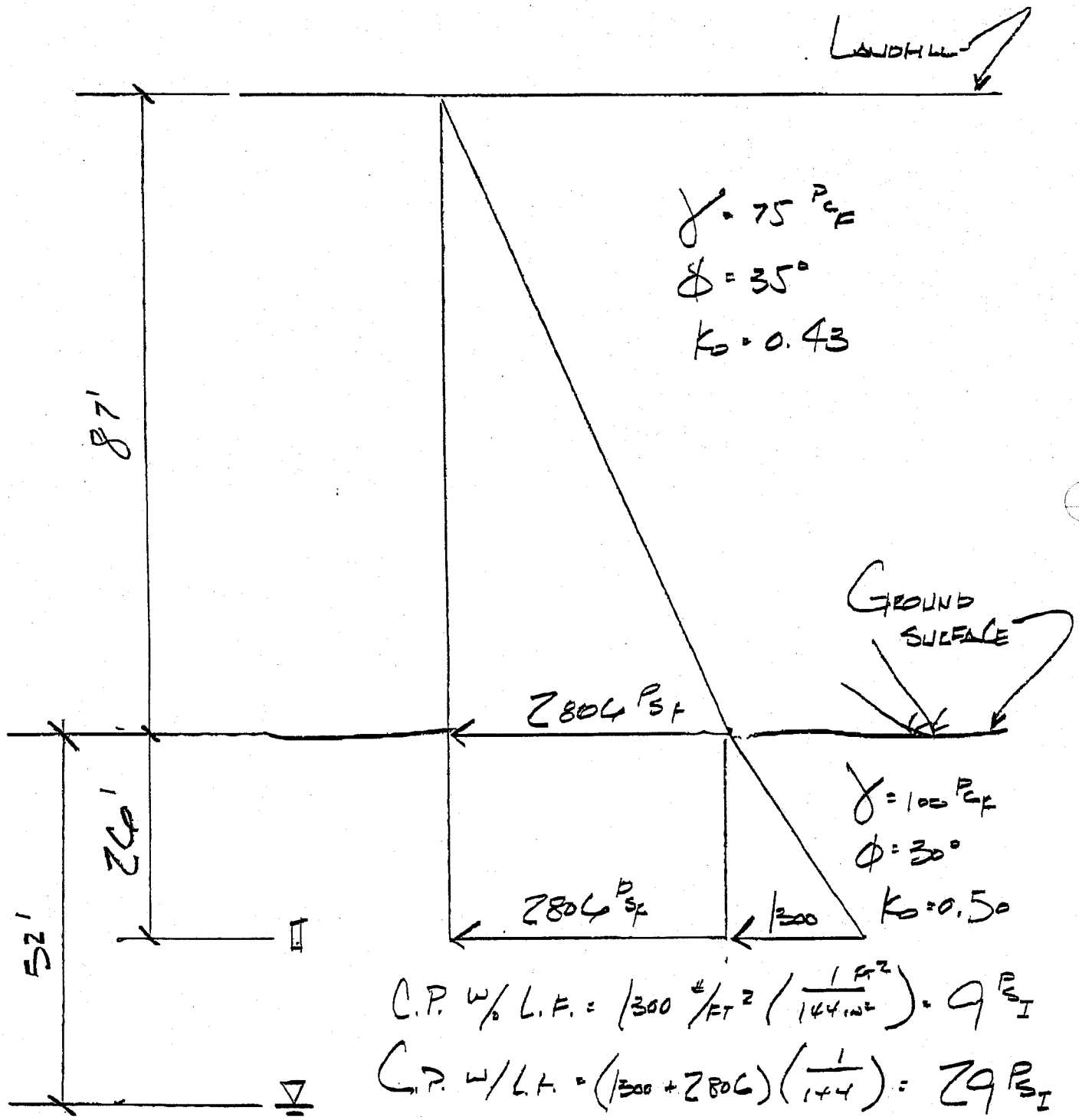

C.P. w/o L.F. = $1300\ \#/FT^2 \left(\frac{1\ FT^2}{144\ IN^2}\right) = 9\ PSI$

C.P. w/ L.F. = $(1300 + 2806)\left(\frac{1}{144}\right) = 29\ PSI$

PARTICLE SIZE ANALYSIS OF SOILS
FOR USE IN FETTER AND BEAR DIAGRAMS

Boring No.:	Sample No.:	Depth:
BC-2	SS-6 - SS-9	23.5 - 40 ft bls

Sample Description:
Tan Silty Medium to Fine SAND (SM)

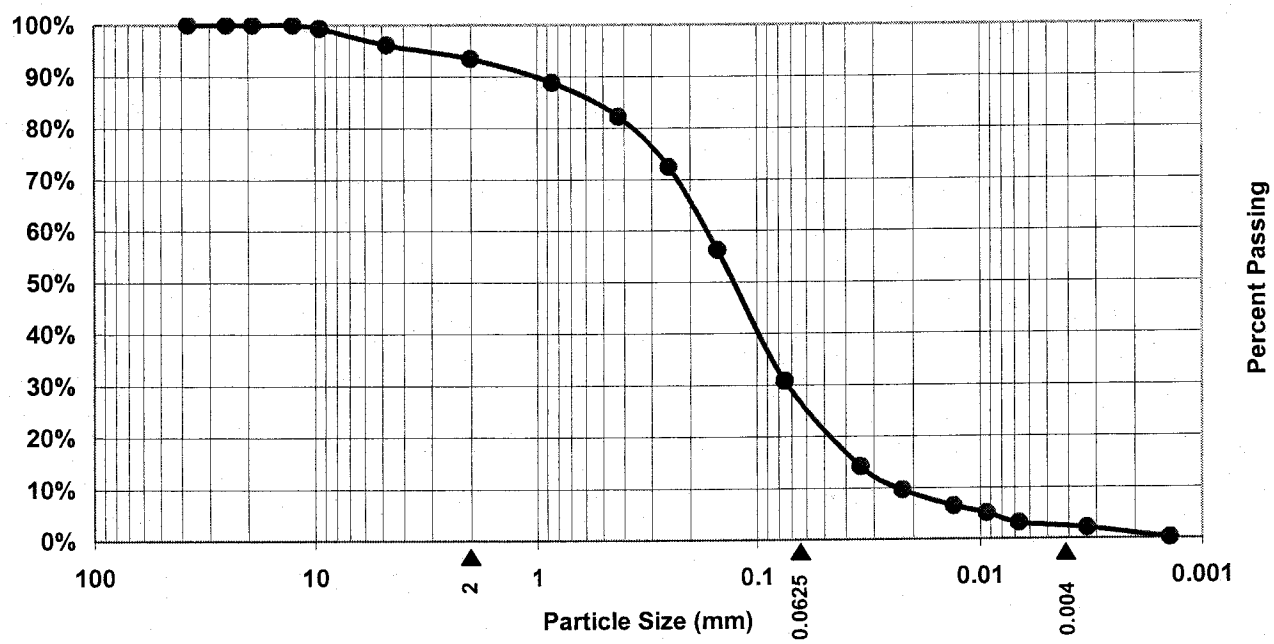

	> 2 mm	2 mm - 0.0625 mm	0.0625 mm - 0.004 mm	<0.004 mm
From Graph:	% Gravel 6.6%	% Sand 66.7%	% Silt 24.4%	% Clay 2.3%
Adjusted for Calculations	**0%**	**71%**	**26%**	**2%**

Notes:
Grain size distribution taken from grain size with hydrometer data located in Appendix II.
Gravel, sand, silt and clay sizes based on Wentworth Scale.
Example calculation for adjusted percentages is included in Appendix III.

S&ME Project:
Proposed FGD Scrubber Residue Landfill

S&ME Project No.:
1054-04-955

S&ME
ENGINEERING TESTING
ENVIRONMENTAL SERVICES

FETTER AND BEAR DIAGRAMS

S&ME PROJECT: Proposed FGD Scrubber Residue Landfill
S&ME PROJECT NO.: 1054-04-955

S&ME ENGINEERING · TESTING ENVIRONMENTAL SERVICES

Boring No. BC-2

Boring Depth: 23.5 - 40 ft bls

% Sand: 71%

% Silt: 26%

% Clay: 2%

Estimated Specific Yield: 29%

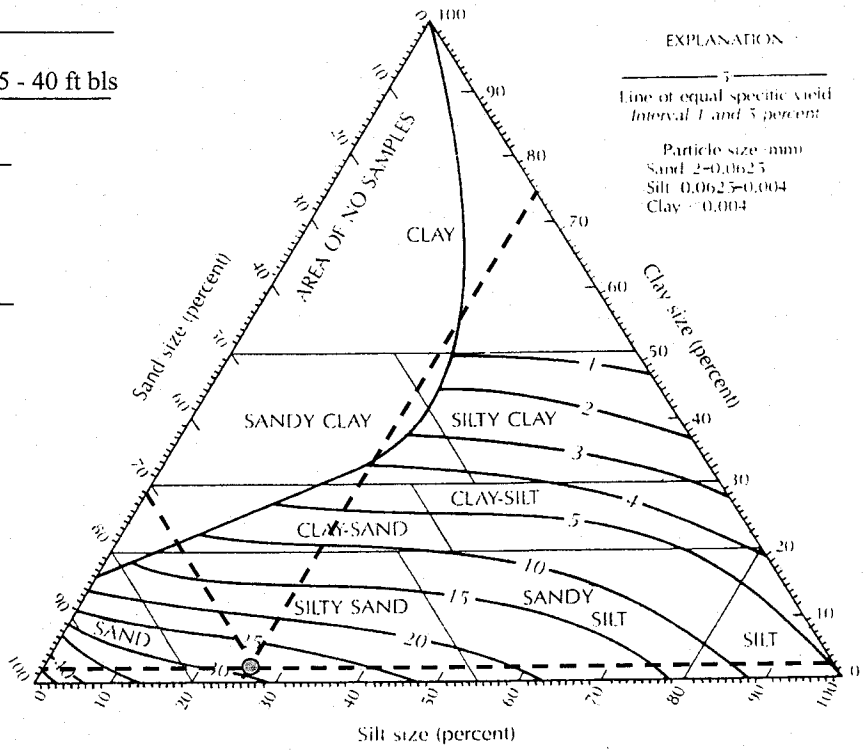

FIGURE 4.11 Textural classification triangle for unconsolidated materials showing the relation between particle size and specific yield. Source: A. I. Johnson, U.S. Geological Survey Water-Supply Paper 1662-D, 1967.

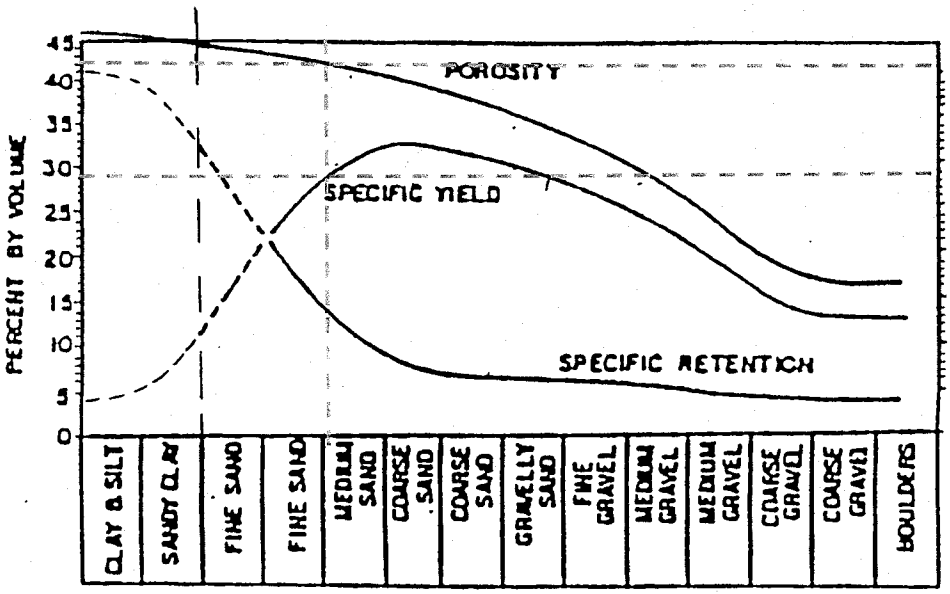

Estimated Porosity: 42%

Variation of Porosity, Specific Yield, and Specific Retention with Grain Size (after Bear, 1972)

PARTICLE SIZE ANALYSIS OF SOILS
FOR USE IN FETTER AND BEAR DIAGRAMS

Boring No.:	Sample No.:	Depth:
BC-4	SS-9 - SS-10	38.5 - 43.6 ft bls

Sample Description:
Tan-Yellow Clayey Fine Sandy SILT (ML)

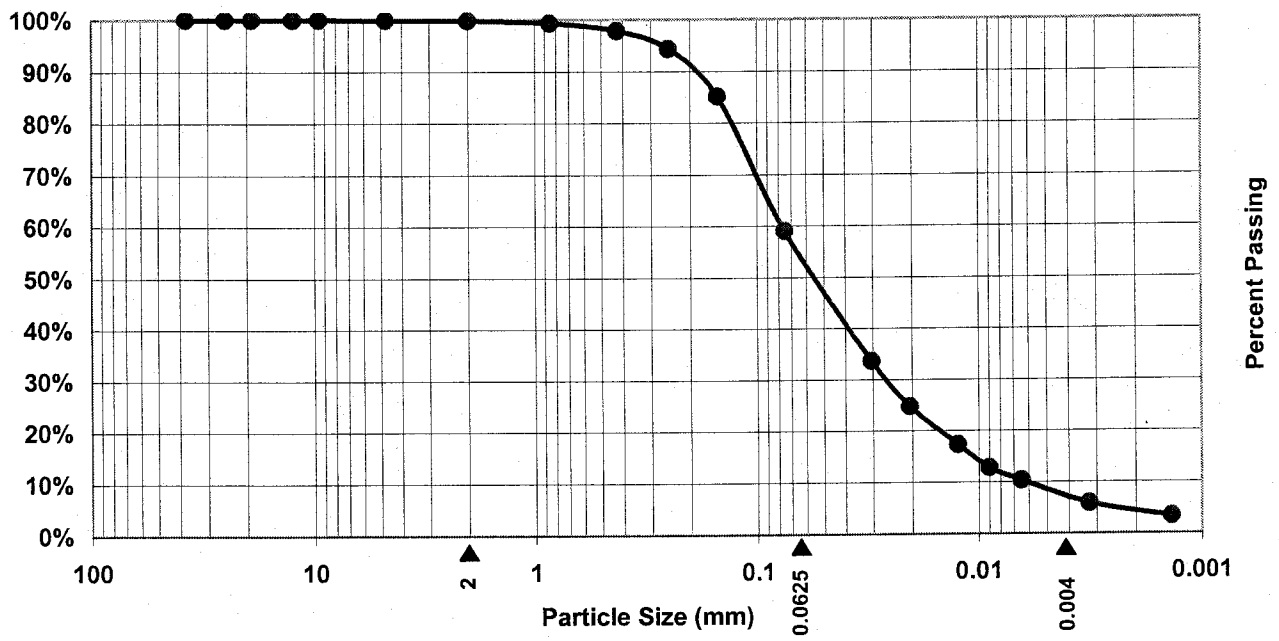

	> 2 mm	2 mm - 0.0625 mm	0.0625 mm - 0.004 mm	<0.004 mm
From Graph:	% Gravel 0.2%	% Sand 46.5%	% Silt 46.4%	% Clay 6.9%
Adjusted for Calculations	**0%**	**47%**	**47%**	**7%**

Notes:
Grain size distribution taken from grain size with hydrometer data located in Appendix II.
Gravel, sand, silt and clay sizes based on Wentworth Scale.
Example calculation for adjusted percentages is included in Appendix III.

S&ME Project:
Proposed FGD Scrubber Residue Landfill

S&ME Project No.:
1054-04-955

S&ME
ENGINEERING TESTING
ENVIRONMENTAL SERVICES

FETTER AND BEAR DIAGRAMS

S&ME PROJECT: Proposed FGD Scrubber Residue Landfill
S&ME PROJECT NO.: 1054-04-955

Boring No. BC-4

Boring Depth: 38.5 - 43.6 ft bls

% Sand: 47%

% Silt: 47%

% Clay: 7%

Estimated Specific Yield: 19%

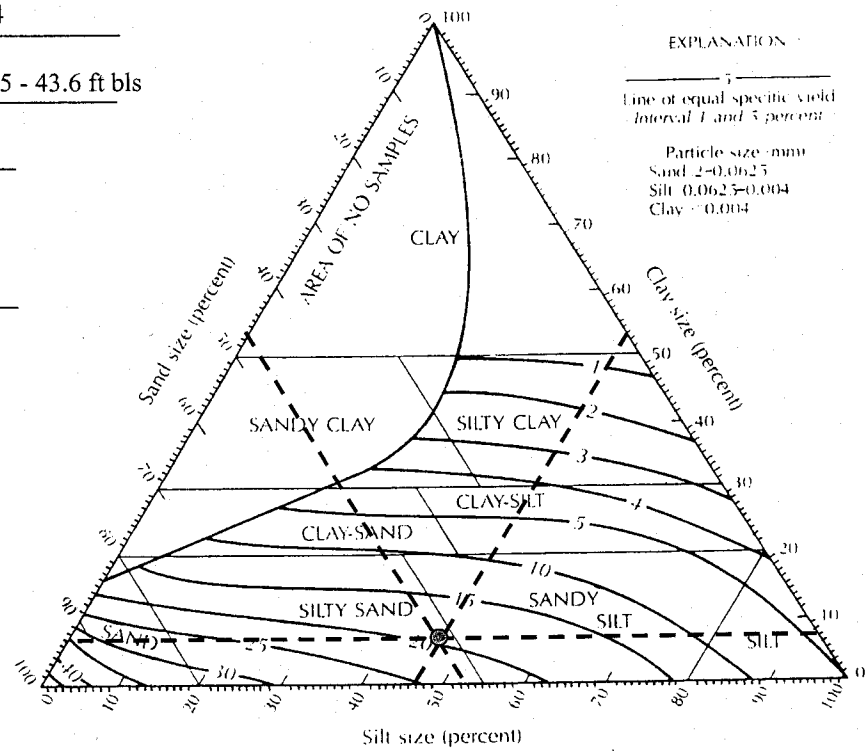

FIGURE 4.11 Textural classification triangle for unconsolidated materials showing the relation between particle size and specific yield. Source: A. I. Johnson, U.S. Geological Survey Water-Supply Paper 1662-D, 1967.

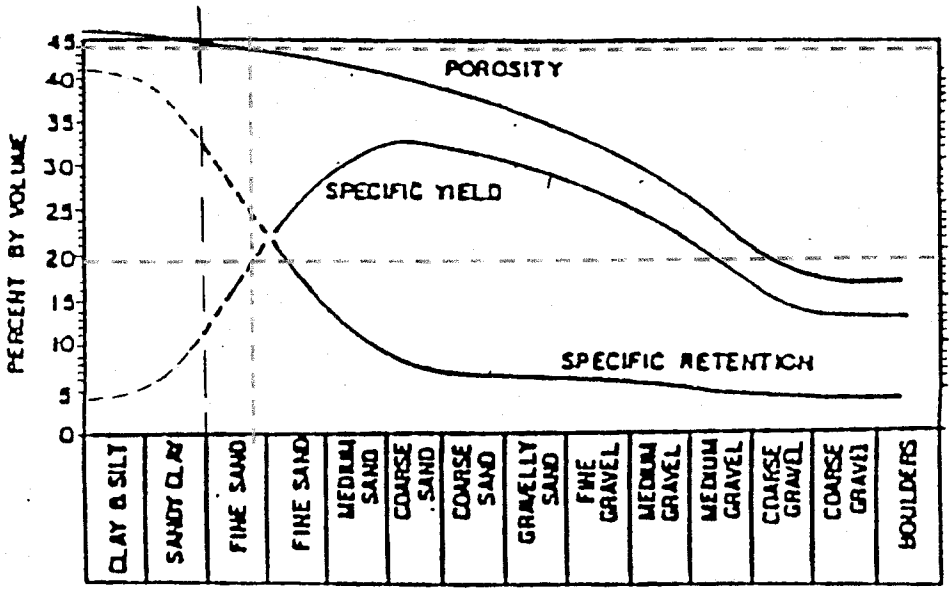

Estimated Porosity: 44%

Variation of Porosity, Specific Yield, and Specific Retention with Grain Size (after Bear, 1972)

PARTICLE SIZE ANALYSIS OF SOILS
FOR USE IN FETTER AND BEAR DIAGRAMS

Boring No.:	Sample No.:	Depth:
BC-9	SS-1	0 - 0.4 ft bls

Sample Description:
Tan Silty Clayey Medium to Fine SAND (SC-SM)

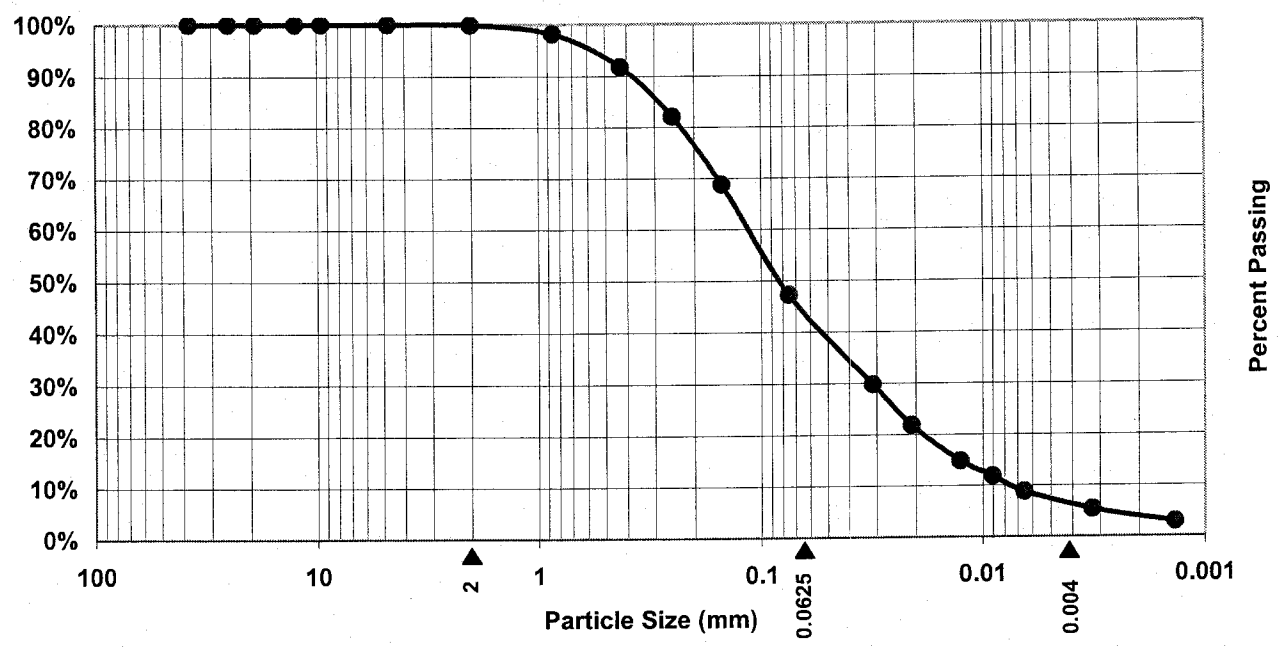

	> 2 mm	2 mm - 0.0625 mm	0.0625 mm - 0.004 mm	<0.004 mm
From Graph:	% Gravel 0.1%	% Sand 56.7%	% Silt 37.1%	% Clay 6.1%
Adjusted for Calculations	**0%**	**57%**	**37%**	**6%**

Notes:
Grain size distribution taken from grain size with hydrometer data located in Appendix II.
Gravel, sand, silt and clay sizes based on Wentworth Scale.
Example calculation for adjusted percentages is included in Appendix III.

S&ME Project:
Proposed FGD Scrubber Residue Landfill

S&ME Project No.:
1054-04-955

S&ME
ENGINEERING TESTING
ENVIRONMENTAL SERVICES

FETTER AND BEAR DIAGRAMS

S&ME PROJECT: Proposed FGD Scrubber Residue Landfill
S&ME PROJECT NO.: 1054-04-955

S&ME ENGINEERING · TESTING ENVIRONMENTAL SERVICES

Boring No. BC-9

Boring Depth: 0 - 0.4 ft bls

% Sand: 57%

% Silt: 37%

% Clay: 6%

Estimated Specific Yield: 22%

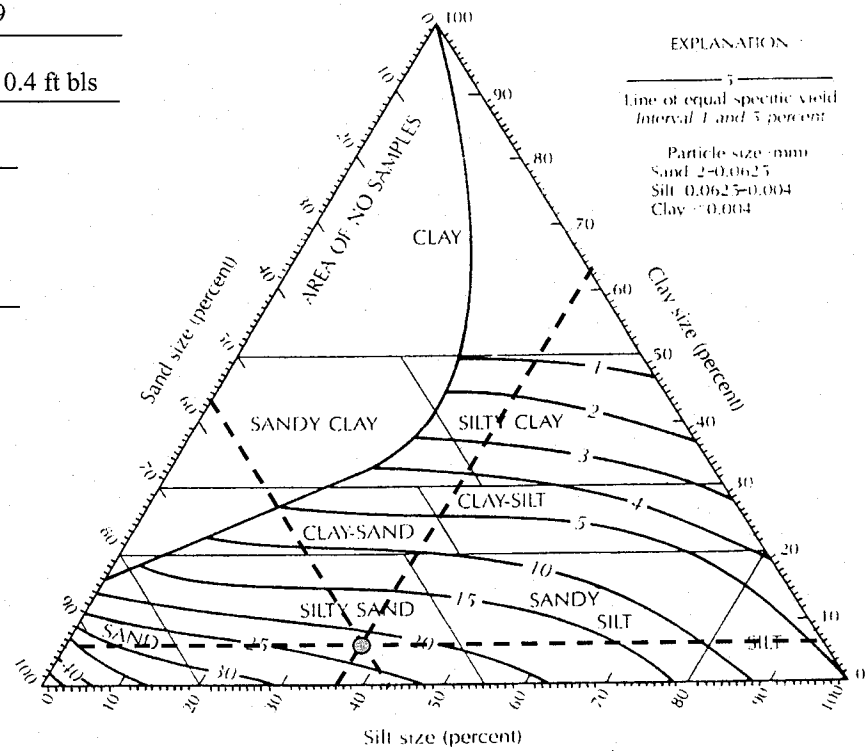

FIGURE 4.11 Textural classification triangle for unconsolidated materials showing the relation between particle size and specific yield. Source: A. I. Johnson, U.S. Geological Survey Water-Supply Paper 1662-D, 1967.

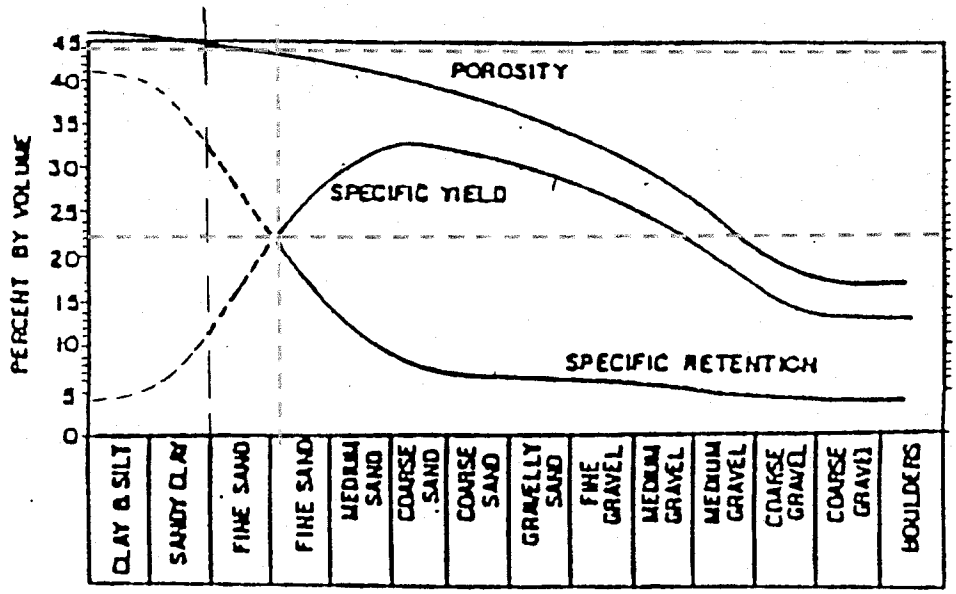

Estimated Porosity: 44%

Variation of Porosity, Specific Yield, and Specific Retention with Grain Size (after Bear, 1972)

PARTICLE SIZE ANALYSIS OF SOILS
FOR USE IN FETTER AND BEAR DIAGRAMS

Boring No.:	Sample No.:	Depth:
BC-10	SS-8 - SS-9	28.5 - 33.85 ft bls

Sample Description:
Tan Clayey Coarse Medium to Fine SAND with Gravel (SC)

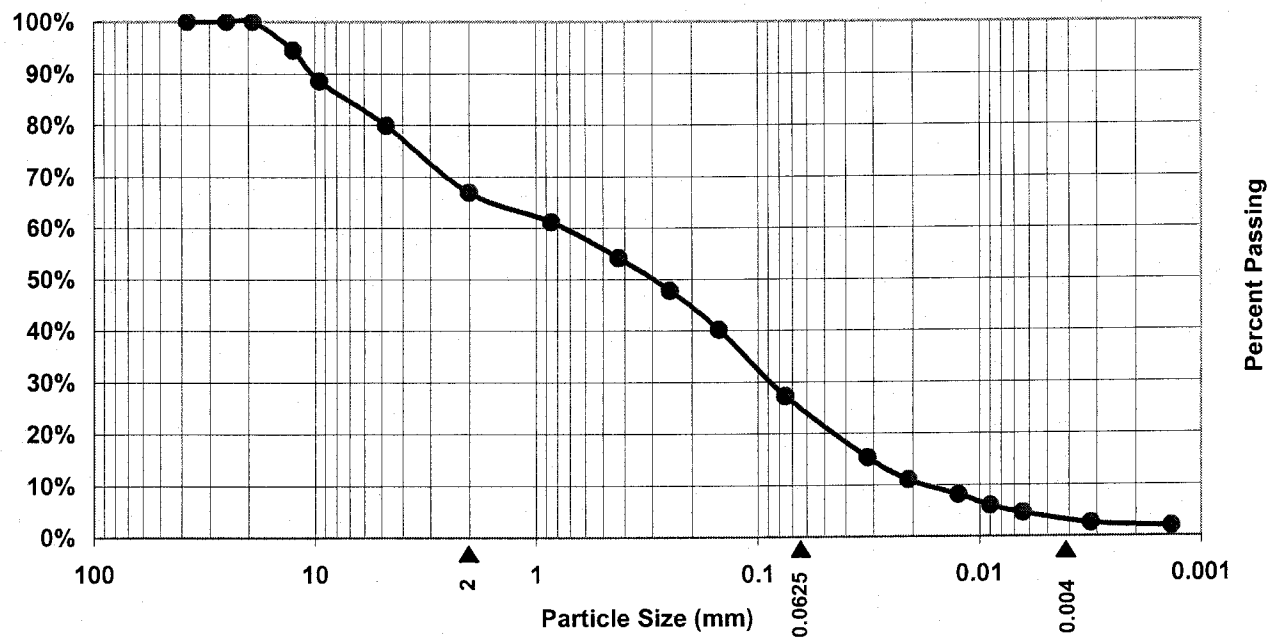

	> 2 mm	2 mm - 0.0625 mm	0.0625 mm - 0.004 mm	<0.004 mm
From Graph:	% Gravel 33.1%	% Sand 42.5%	% Silt 21.4%	% Clay 3.0%
Adjusted for Calculations	**0%**	**63%**	**32%**	**5%**

Notes:
Grain size distribution taken from grain size with hydrometer data located in Appendix II.
Gravel, sand, silt and clay sizes based on Wentworth Scale.
Example calculation for adjusted percentages is included in Appendix III.

S&ME Project:
Proposed FGD Scrubber Residue Landfill

S&ME Project No.:
1054-04-955

S&ME
ENGINEERING · TESTING
ENVIRONMENTAL SERVICES

FETTER AND BEAR DIAGRAMS

S&ME PROJECT: Proposed FGD Scrubber Residue Landfill
S&ME PROJECT NO.: 1054-04-955

Boring No. BC-10

Boring Depth: 28.5 - 33.85 ft bls

% Sand: 63%

% Silt: 32%

% Clay: 5%

Estimated Specific Yield: 25%

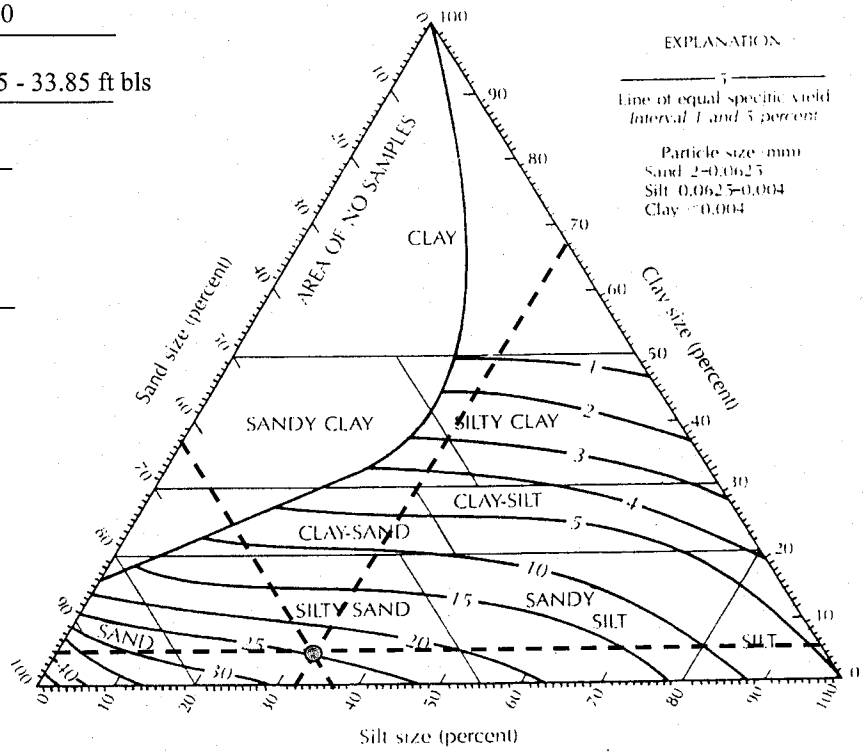

FIGURE 4.11 Textural classification triangle for unconsolidated materials showing the relation between particle size and specific yield. Source: A. I. Johnson, U.S. Geological Survey Water-Supply Paper 1662-D, 1967.

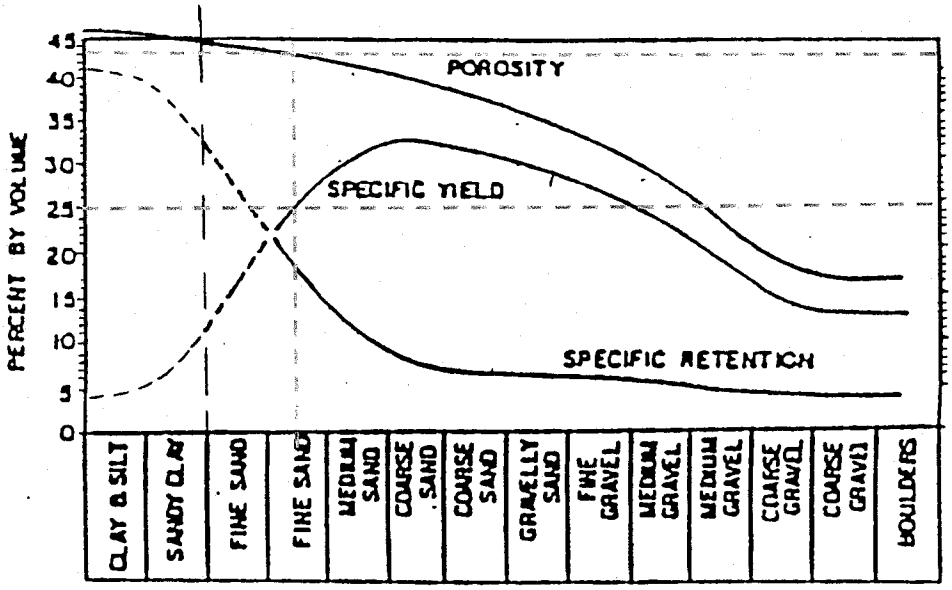

Estimated Porosity: 43%

Variation of Porosity, Specific Yield, and Specific Retention with Grain Size (after Bear, 1972)

PARTICLE SIZE ANALYSIS OF SOILS
FOR USE IN FETTER AND BEAR DIAGRAMS

Boring No.:	Sample No.:	Depth:
BC-11	SS-11 - SS-13	48.5 - 59 ft bls

Sample Description:
Tan Silty Clayey Medium to Fine SAND (SC)

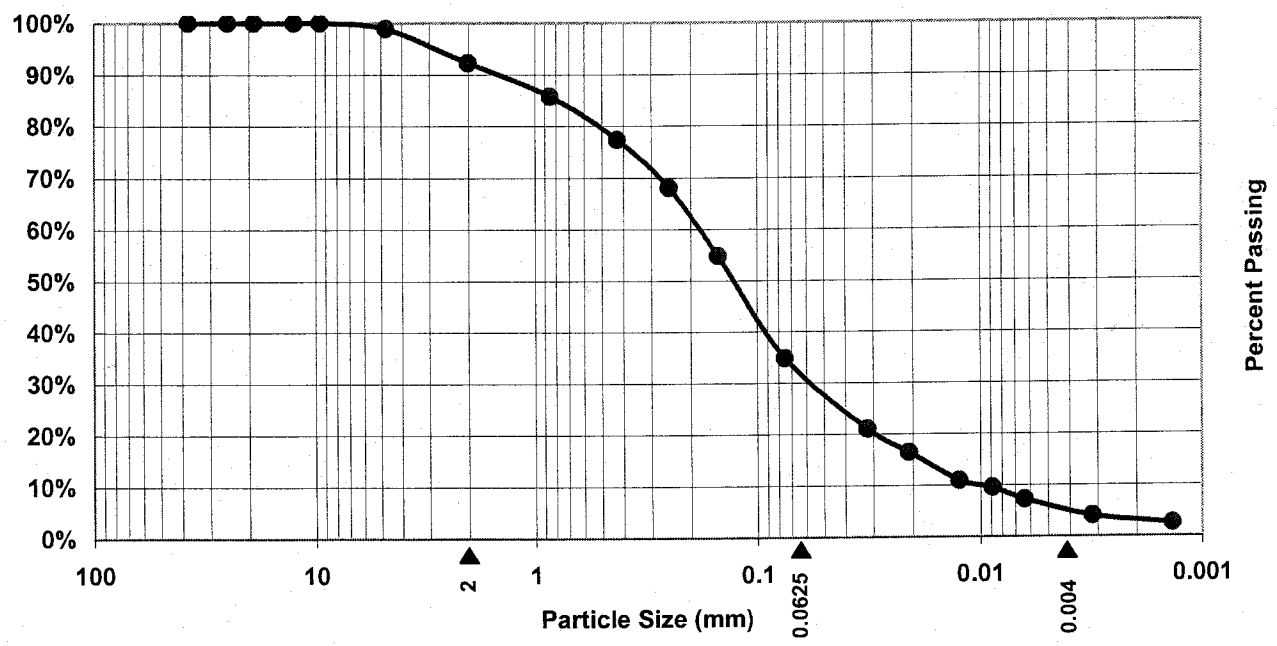

	> 2 mm	2 mm - 0.0625 mm	0.0625 mm - 0.004 mm	<0.004 mm
From Graph:	% Gravel 7.8%	% Sand 60.6%	% Silt 26.8%	% Clay 4.8%
Adjusted for Calculations	**0%**	**66%**	**29%**	**5%**

Notes:
Grain size distribution taken from grain size with hydrometer data located in Appendix II.
Gravel, sand, silt and clay sizes based on Wentworth Scale.
Example calculation for adjusted percentages is included in Appendix III.

S&ME Project:
Proposed FGD Scrubber Residue Landfill

S&ME Project No.:
1054-04-955

S&ME
ENGINEERING · TESTING
ENVIRONMENTAL SERVICES

FETTER AND BEAR DIAGRAMS

S&ME PROJECT: Proposed FGD Scrubber Residue Landfill
S&ME PROJECT NO.: 1054-04-955

S&ME
ENGINEERING · TESTING
ENVIRONMENTAL SERVICES

Boring No. BC-11

Boring Depth: 48.5 - 59 ft bls

% Sand: 66%

% Silt: 29%

% Clay: 5%

Estimated Specific Yield: 25%

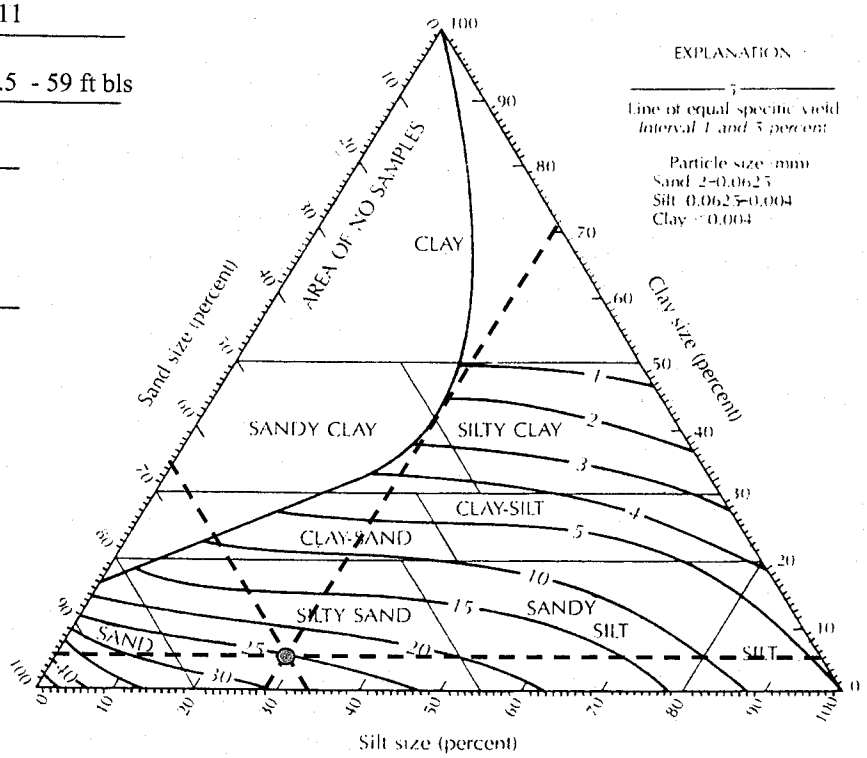

FIGURE 4.11 Textural classification triangle for unconsolidated materials showing the relation between particle size and specific yield. Source: A. I. Johnson, U.S. Geological Survey Water-Supply Paper 1662-D, 1967.

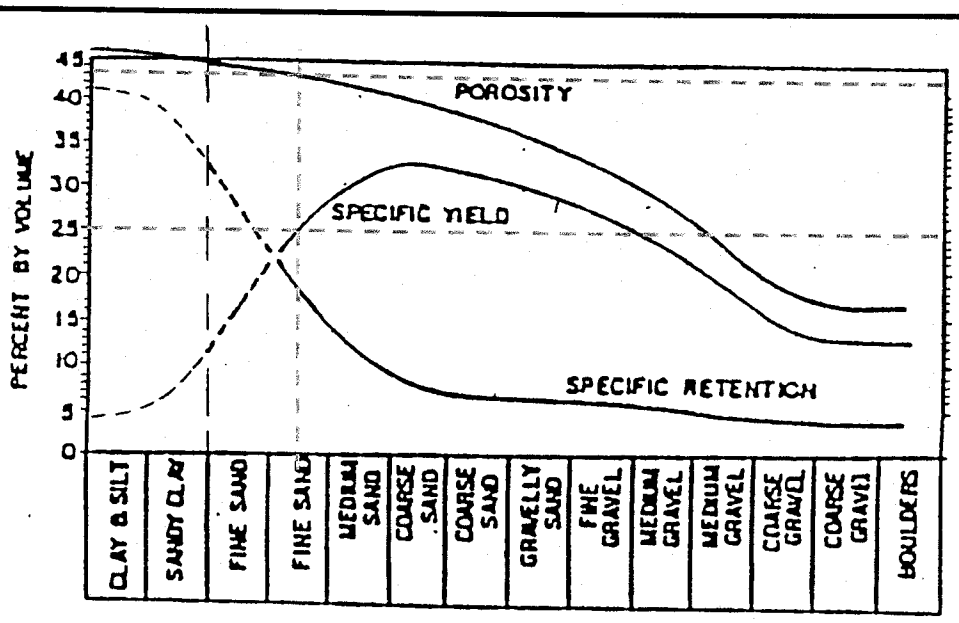

Estimated Porosity: 43%

Variation of Porosity, Specific Yield, and Specific Retention with Grain Size (after Bear, 1972)

PARTICLE SIZE ANALYSIS OF SOILS
FOR USE IN FETTER AND BEAR DIAGRAMS

Boring No.:	Sample No.:	Depth:
BC-12	SS-10 - SS-13	38.5 - 55 ft bls

Sample Description:
Tan Silty Clayey Medium to Fine SAND with Gravel (SC)

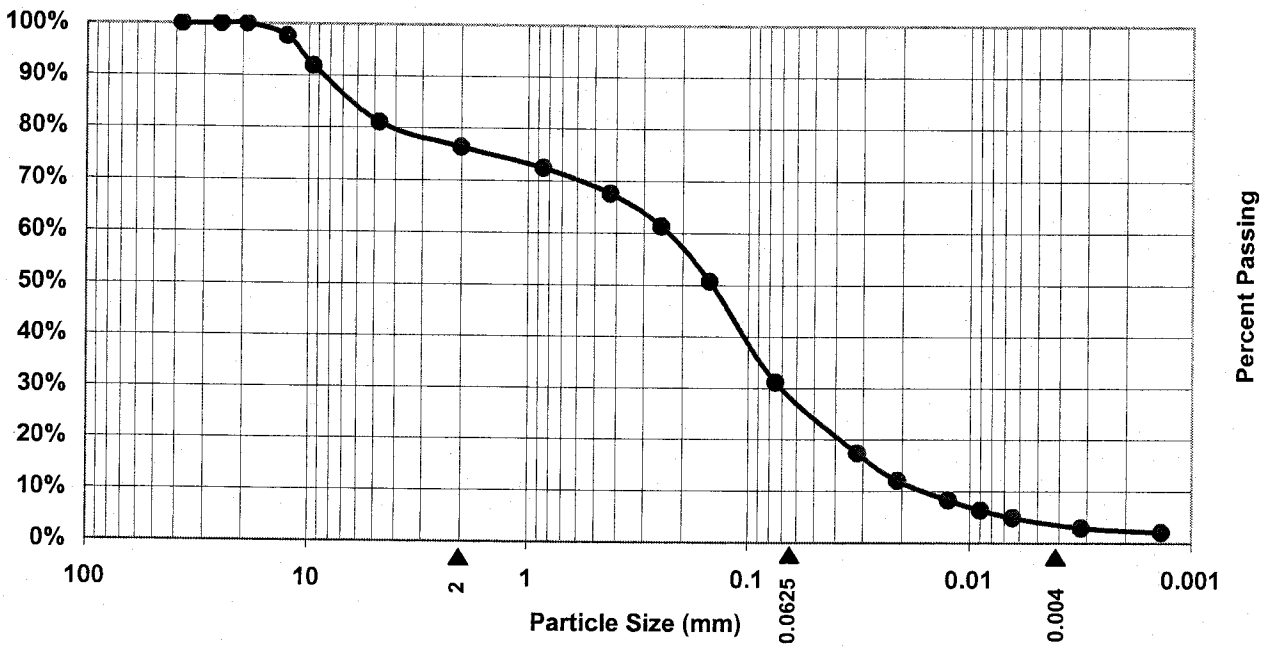

	> 2 mm	2 mm - 0.0625 mm	0.0625 mm - 0.004 mm	<0.004 mm
From Graph:	% Gravel 23.7%	% Sand 48.4%	% Silt 24.5%	% Clay 3.4%
Adjusted for Calculations	**0%**	**63%**	**32%**	**4%**

Notes:
Grain size distribution taken from grain size with hydrometer data located in Appendix II.
Gravel, sand, silt and clay sizes based on Wentworth Scale.
Example calculation for adjusted percentages is included in Appendix III.

S&ME Project:
Proposed FGD Scrubber Residue Landfill

S&ME Project No.:
1054-04-955

S&ME
ENGINEERING TESTING
ENVIRONMENTAL SERVICES

FETTER AND BEAR DIAGRAMS

S&ME PROJECT: Proposed FGD Scrubber Residue Landfill
S&ME PROJECT NO.: 1054-04-955

S&ME
ENGINEERING · TESTING
ENVIRONMENTAL SERVICES

Boring No. BC-12

Boring Depth: 38.5 - 55 ft bls

% Sand: 63%

% Silt: 32%

% Clay: 4%

Estimated Specific Yield: 25%

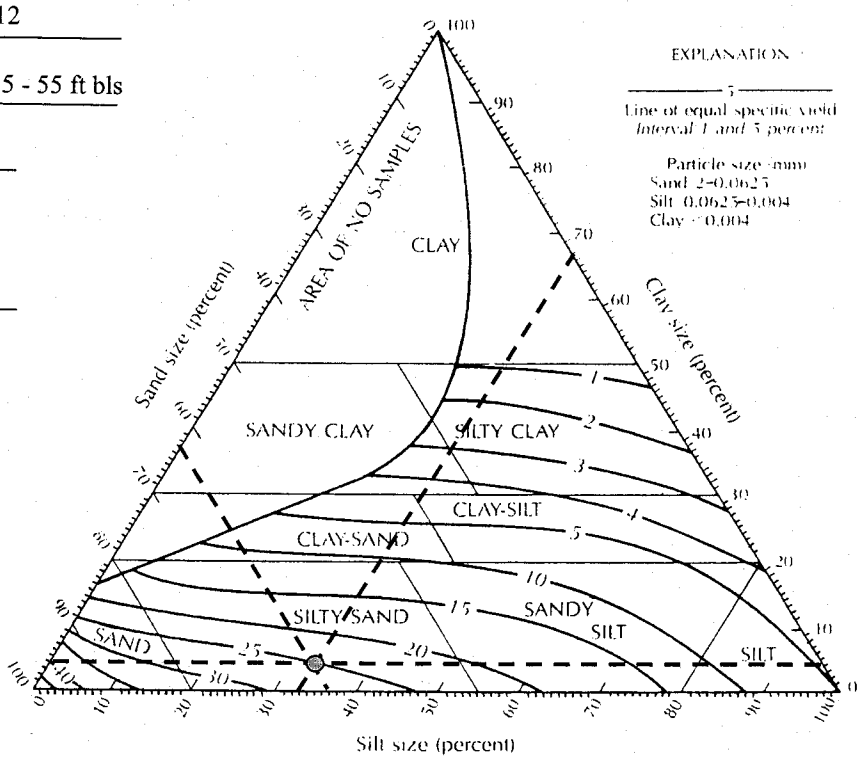

FIGURE 4.11 Textural classification triangle for unconsolidated materials showing the relation between particle size and specific yield. Source: A. I. Johnson, U.S. Geological Survey Water-Supply Paper 1662-D, 1967.

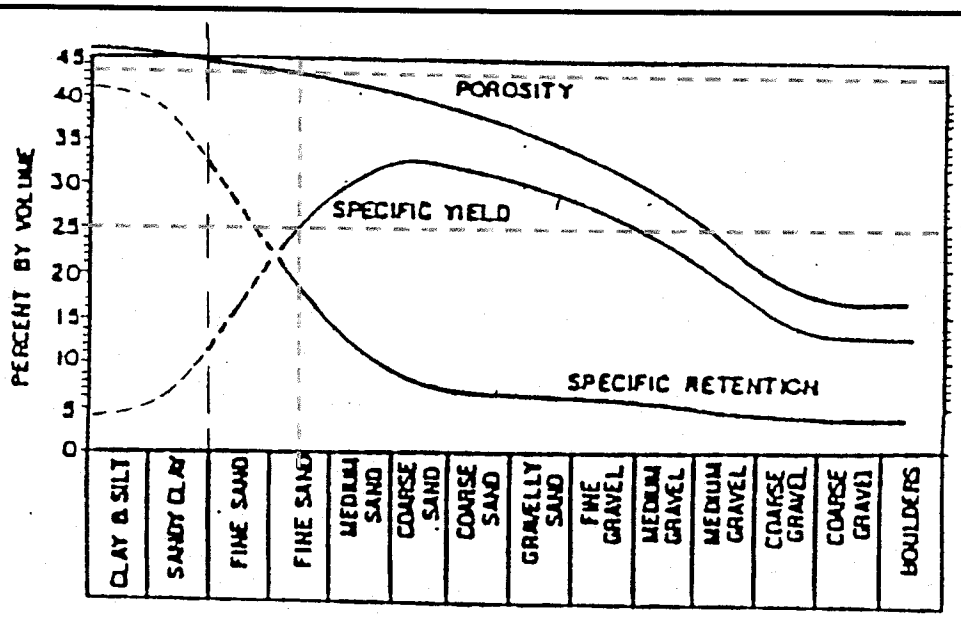

Estimated Porosity: 43%

Variation of Porosity, Specific Yield, and Specific Retention with Grain Size (after Bear, 1972)

PARTICLE SIZE ANALYSIS OF SOILS
FOR USE IN FETTER AND BEAR DIAGRAMS

Boring No.:	Sample No.:	Depth:
BC-18	SS-5 - SS-6	23.5 - 28.8 ft bls

Sample Description:
Tan Silty Clayey Medium to Fine SAND (SC-SM)

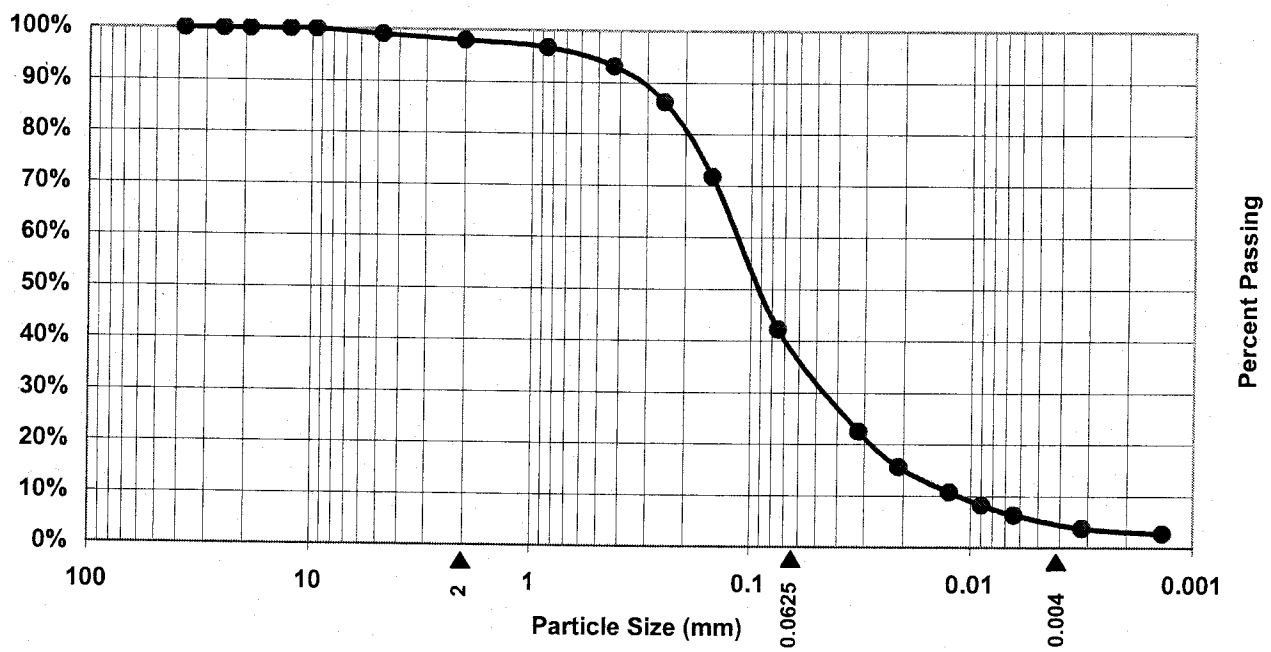

	> 2 mm	2 mm - 0.0625 mm	0.0625 mm - 0.004 mm	<0.004 mm
From Graph:	% Gravel 2.1%	% Sand 60.3%	% Silt 33.3%	% Clay 4.4%
Adjusted for Calculations	**0%**	**62%**	**34%**	**4%**

Notes:
Grain size distribution taken from grain size with hydrometer data located in Appendix II.
Gravel, sand, silt and clay sizes based on Wentworth Scale.
Example calculation for adjusted percentages is included in Appendix III.

S&ME Project:
Proposed FGD Scrubber Residue Landfill

S&ME Project No.:
1054-04-955

S&ME
ENGINEERING TESTING
ENVIRONMENTAL SERVICES

FETTER AND BEAR DIAGRAMS

S&ME PROJECT: Proposed FGD Scrubber Residue Landfill
S&ME PROJECT NO.: 1054-04-955

S&ME ENGINEERING · TESTING ENVIRONMENTAL SERVICES

Boring No. BC-18

Boring Depth: 23.5 - 28.8 ft bls

% Sand: 62%

% Silt: 34%

% Clay: 4%

Estimated Specific Yield: 25%

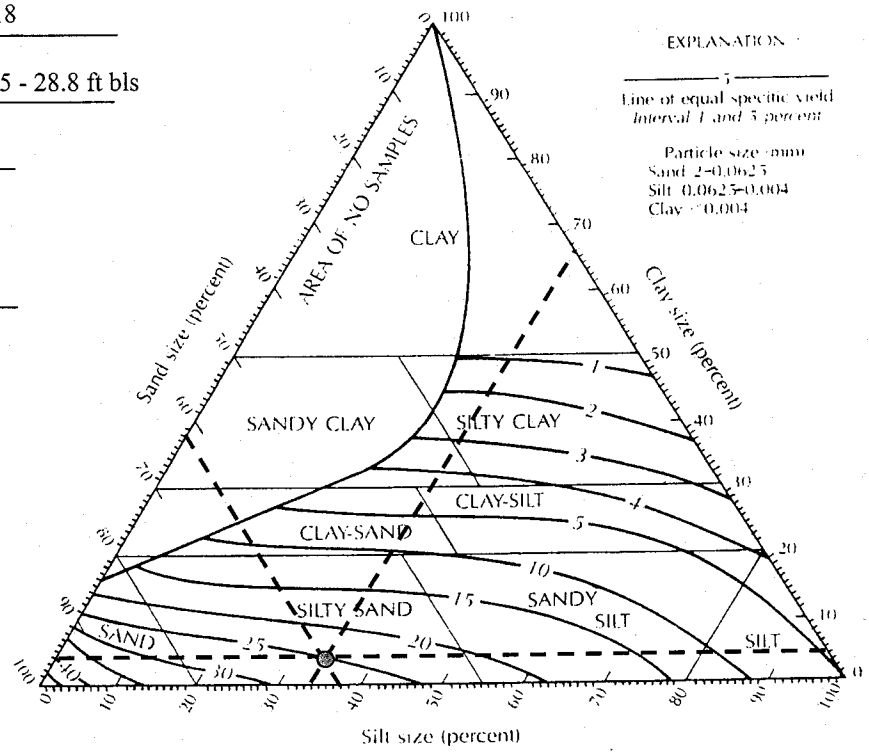

FIGURE 4.11 Textural classification triangle for unconsolidated materials showing the relation between particle size and specific yield. Source: A. I. Johnson, U.S. Geological Survey Water-Supply Paper 1662-D, 1967.

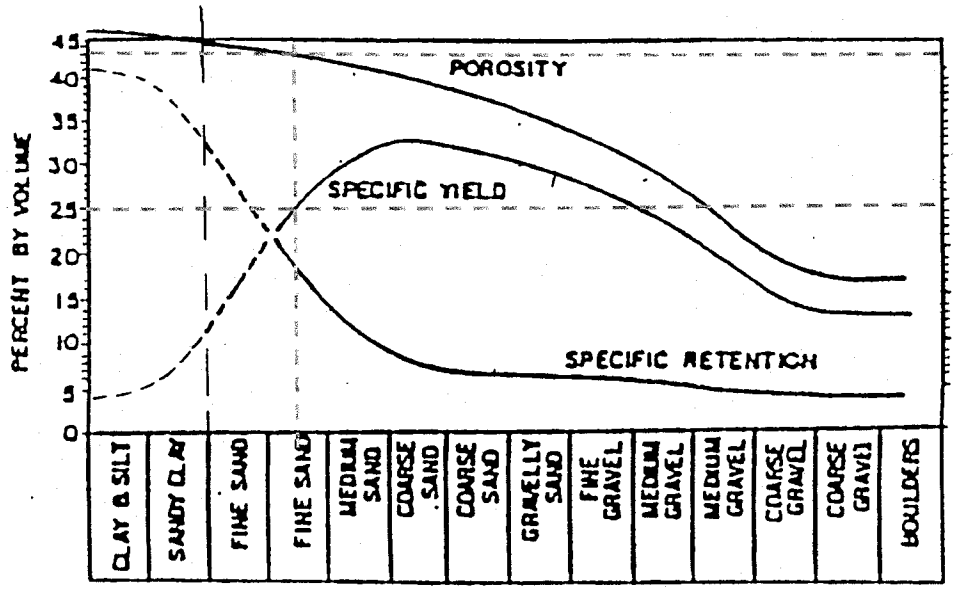

Estimated Porosity: 43%

Variation of Porosity, Specific Yield, and Specific Retention with Grain Size (after Bear, 1972)

PARTICLE SIZE ANALYSIS OF SOILS
FOR USE IN FETTER AND BEAR DIAGRAMS

Boring No.:	**Sample No.:**	**Depth:**
BC-19	SS-9 - SS-10	43.5 - 48.9 ft bls

Sample Description:
Brown Silty Medium to Fine SAND (SM)

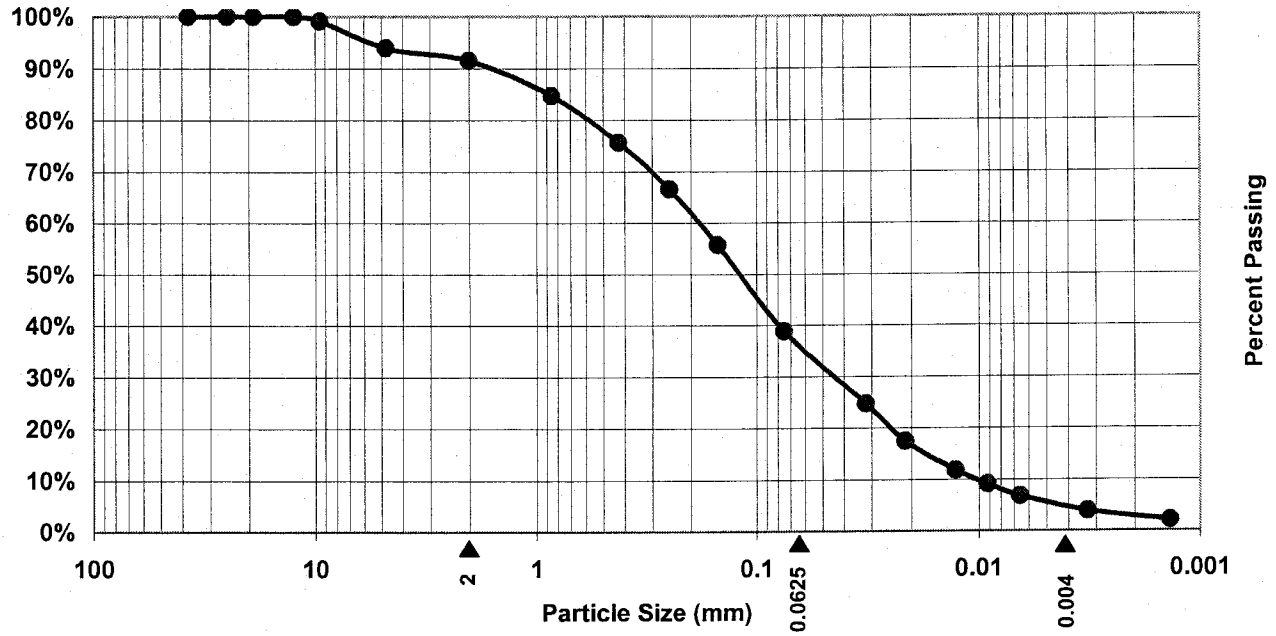

	> 2 mm	2 mm - 0.0625 mm	0.0625 mm - 0.004 mm	<0.004 mm
From Graph:	% Gravel 8.5%	% Sand 56.0%	% Silt 31.0%	% Clay 4.6%
Adjusted for Calculations	**0%**	**61%**	**34%**	**5%**

Notes:
Grain size distribution taken from grain size with hydrometer data located in Appendix II.
Gravel, sand, silt and clay sizes based on Wentworth Scale.
Example calculation for adjusted percentages is included in Appendix III.

S&ME Project:
Proposed FGD Scrubber Residue Landfill

S&ME Project No.:
1054-04-955

S&ME
ENGINEERING TESTING
ENVIRONMENTAL SERVICES

FETTER AND BEAR DIAGRAMS

S&ME PROJECT: Proposed FGD Scrubber Residue Landfill
S&ME PROJECT NO.: 1054-04-955

S&ME ENGINEERING · TESTING ENVIRONMENTAL SERVICES

Boring No. BC-19

Boring Depth: 43.5 - 48.9 ft bls

% Sand: 61%

% Silt: 34%

% Clay: 5%

Estimated Specific Yield: 24%

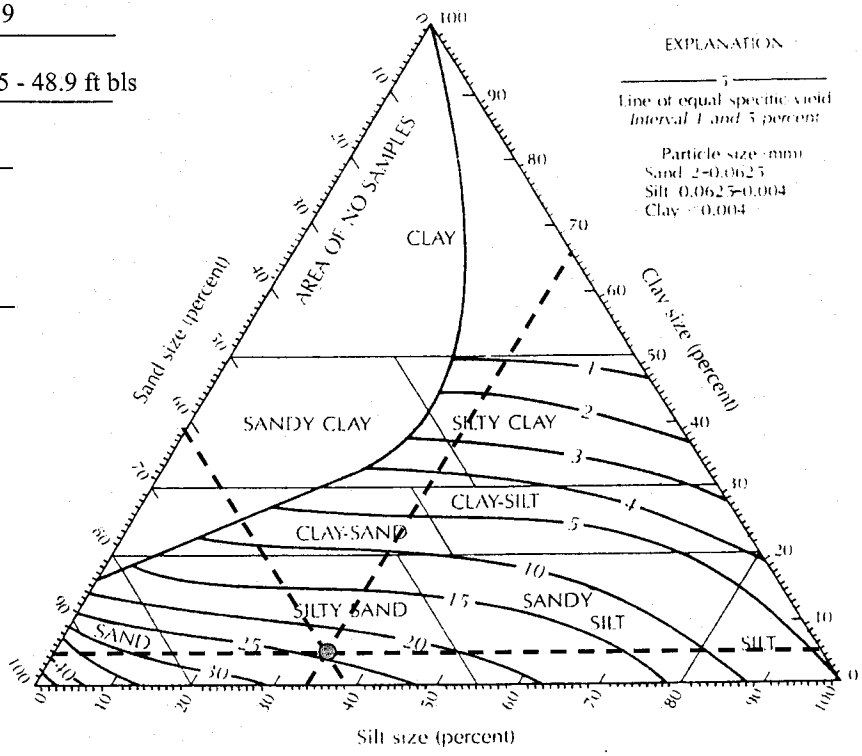

FIGURE 4.11 Textural classification triangle for unconsolidated materials showing the relation between particle size and specific yield. Source: A. I. Johnson, U.S. Geological Survey Water-Supply Paper 1662-D, 1967.

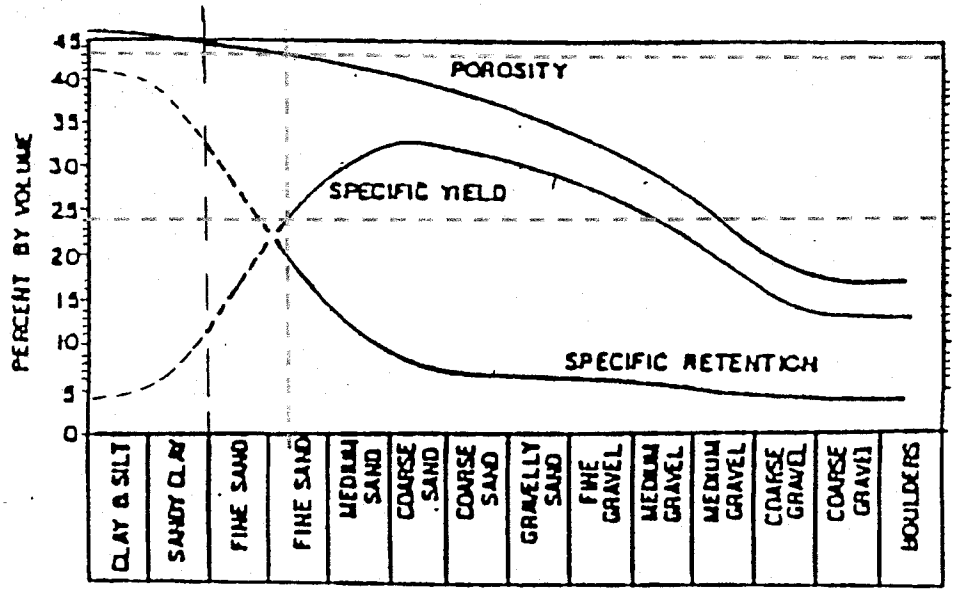

Estimated Porosity: 43%

Variation of Porosity, Specific Yield, and Specific Retention with Grain Size (after Bear, 1972)

APPENDIX X

HYDROGRAPHS VS PREDICTIVE CONFIDENCE LEVELS

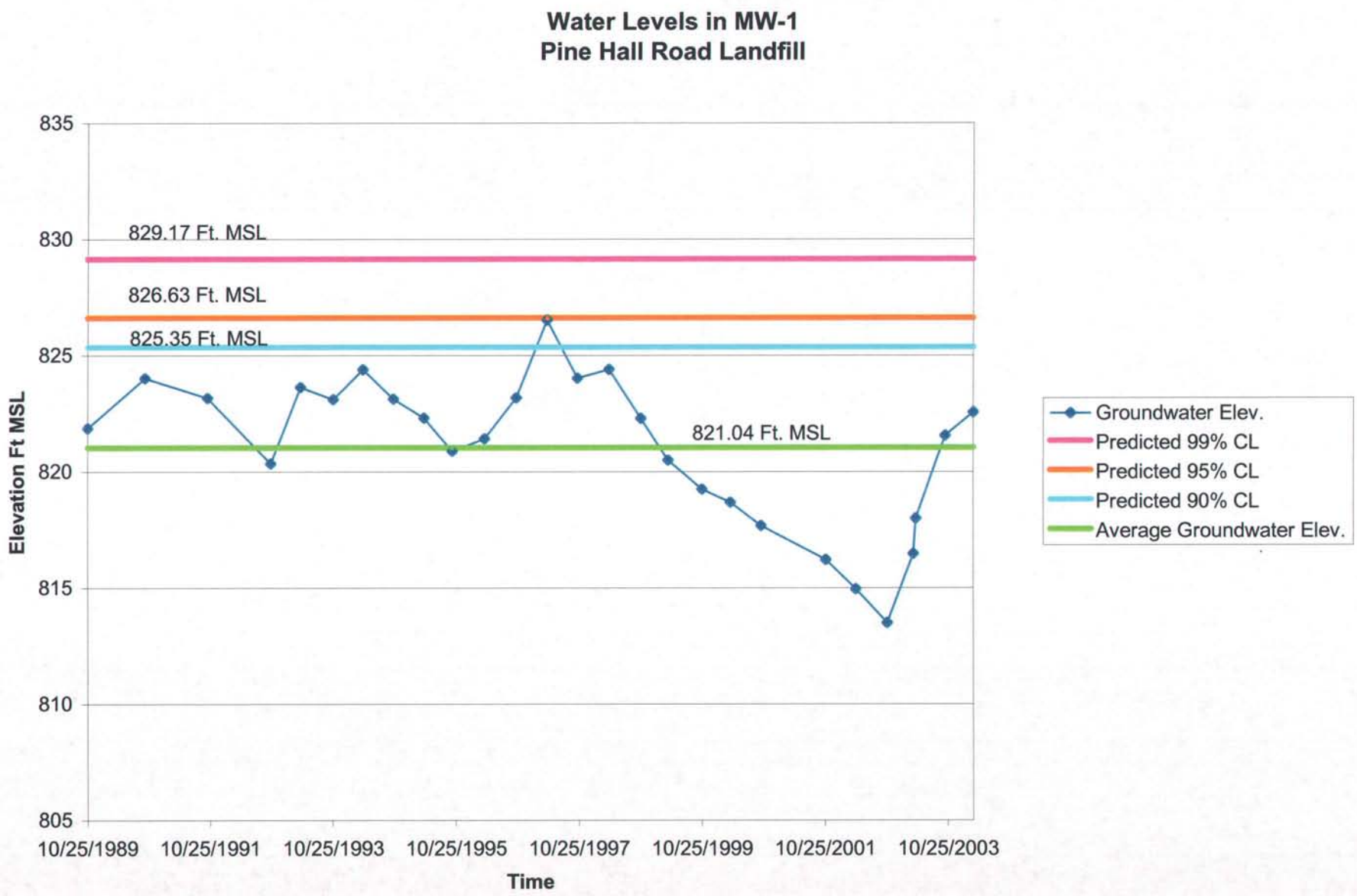
Water Levels in MW-1
Pine Hall Road Landfill
835
830
825
820
815
810
805
Elevation Ft MSL
829.17 Ft. MSL
826.63 Ft. MSL
825.35 Ft. MSL
821.04 Ft. MSL
10/25/1989
10/25/1991
10/25/1993
10/25/1995
10/25/1997
10/25/1999
10/25/2001
10/25/2003
Time
Groundwater Elev.
Predicted 99% CL
Predicted 95% CL
Predicted 90% CL
Average Groundwater Elev.

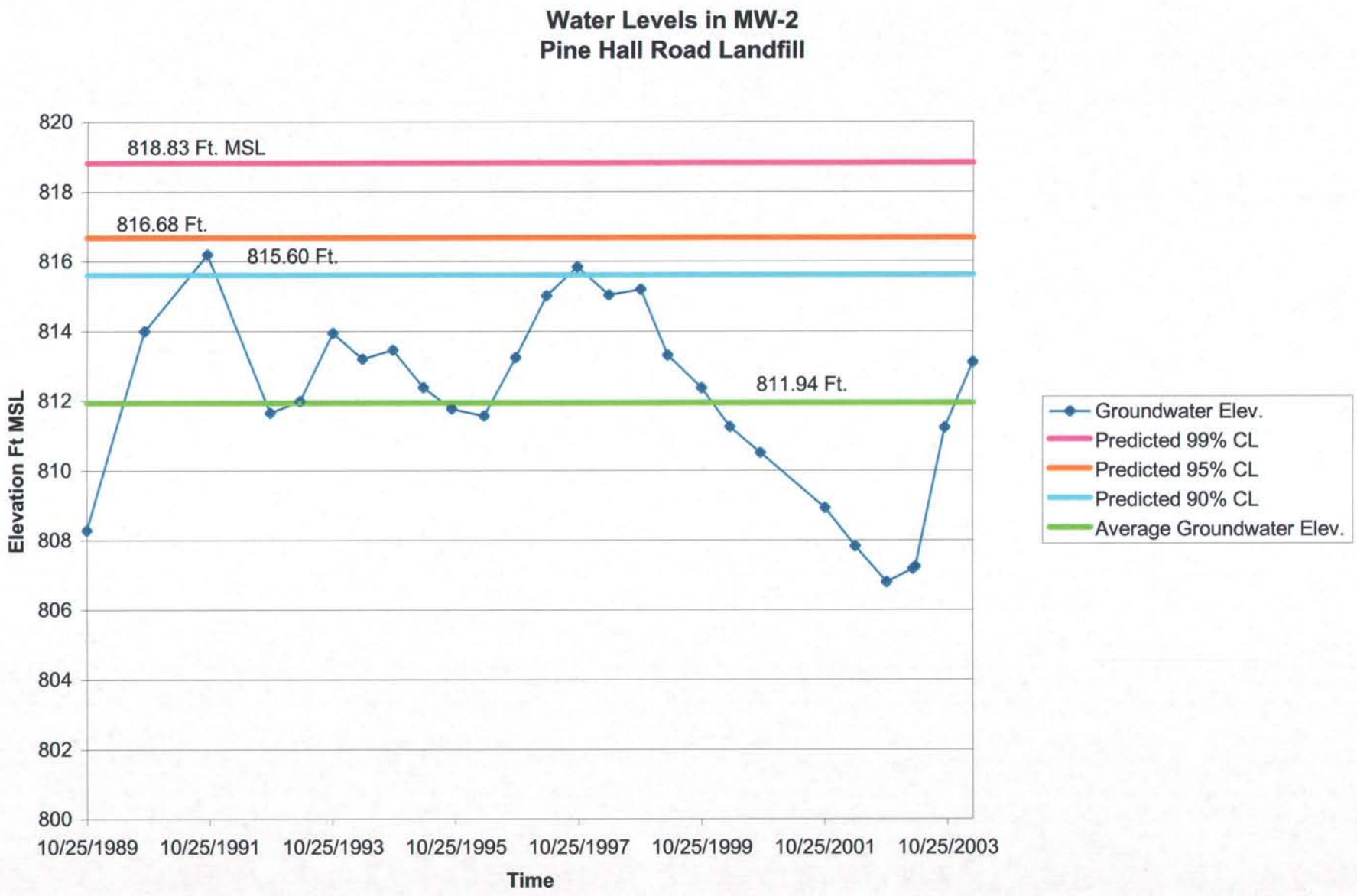
Water Levels in MW-2
Pine Hall Road Landfill
818.83 Ft. MSL
816.68 Ft.
815.60 Ft.
811.94 Ft.
Elevation Ft MSL
820
818
816
814
812
810
808
806
804
802
800
10/25/1989
10/25/1991
10/25/1993
10/25/1995
10/25/1997
10/25/1999
10/25/2001
10/25/2003
Time
Groundwater Elev.
Predicted 99% CL
Predicted 95% CL
Predicted 90% CL
Average Groundwater Elev.

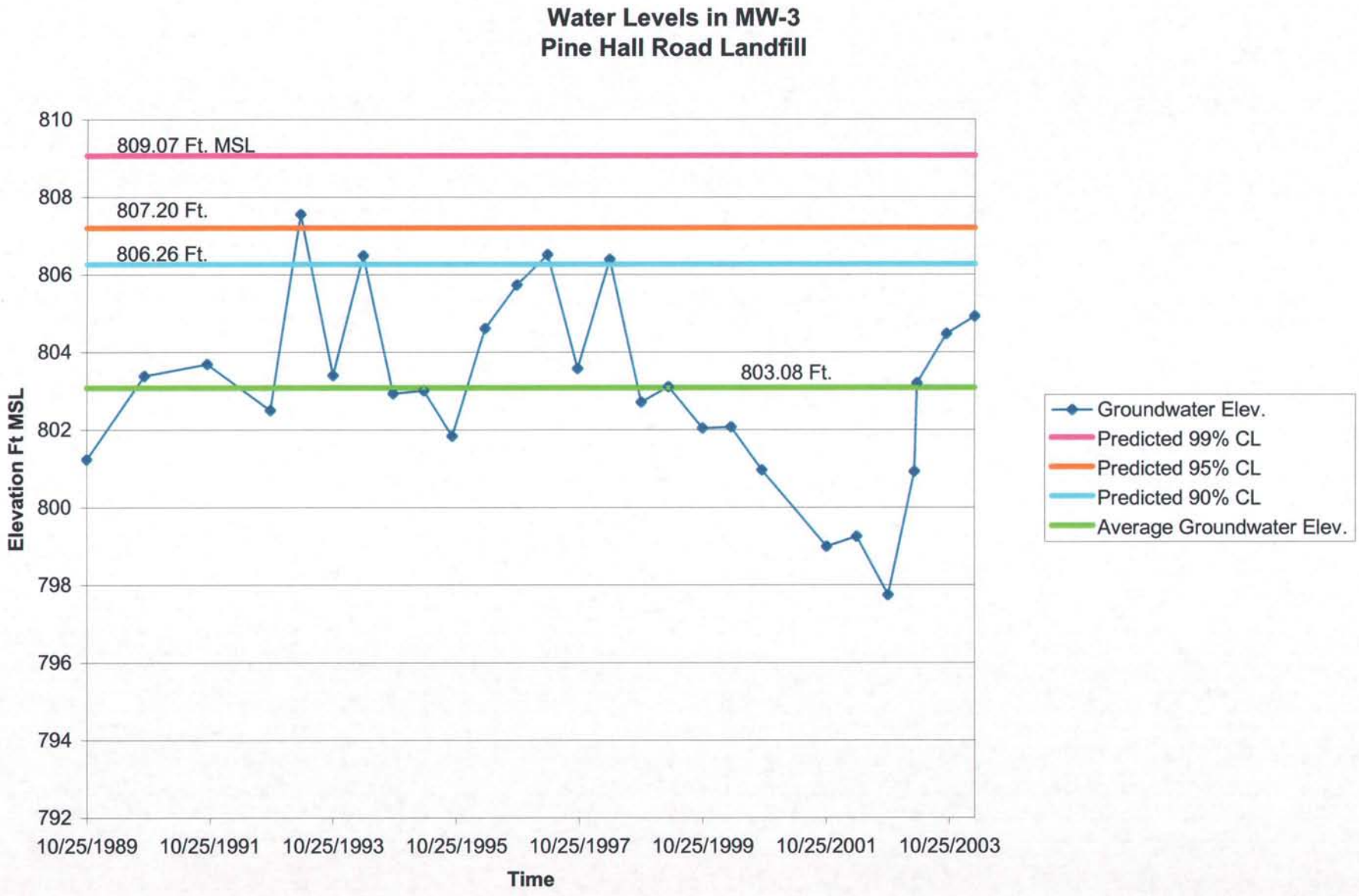
Water Levels in MW-3
Pine Hall Road Landfill
809.07 Ft. MSL
807.20 Ft.
806.26 Ft.
803.08 Ft.
Elevation Ft MSL
810
808
806
804
802
800
798
796
794
792
10/25/1989
10/25/1991
10/25/1993
10/25/1995
10/25/1997
10/25/1999
10/25/2001
10/25/2003
Time
Groundwater Elev.
Predicted 99% CL
Predicted 95% CL
Predicted 90% CL
Average Groundwater Elev.

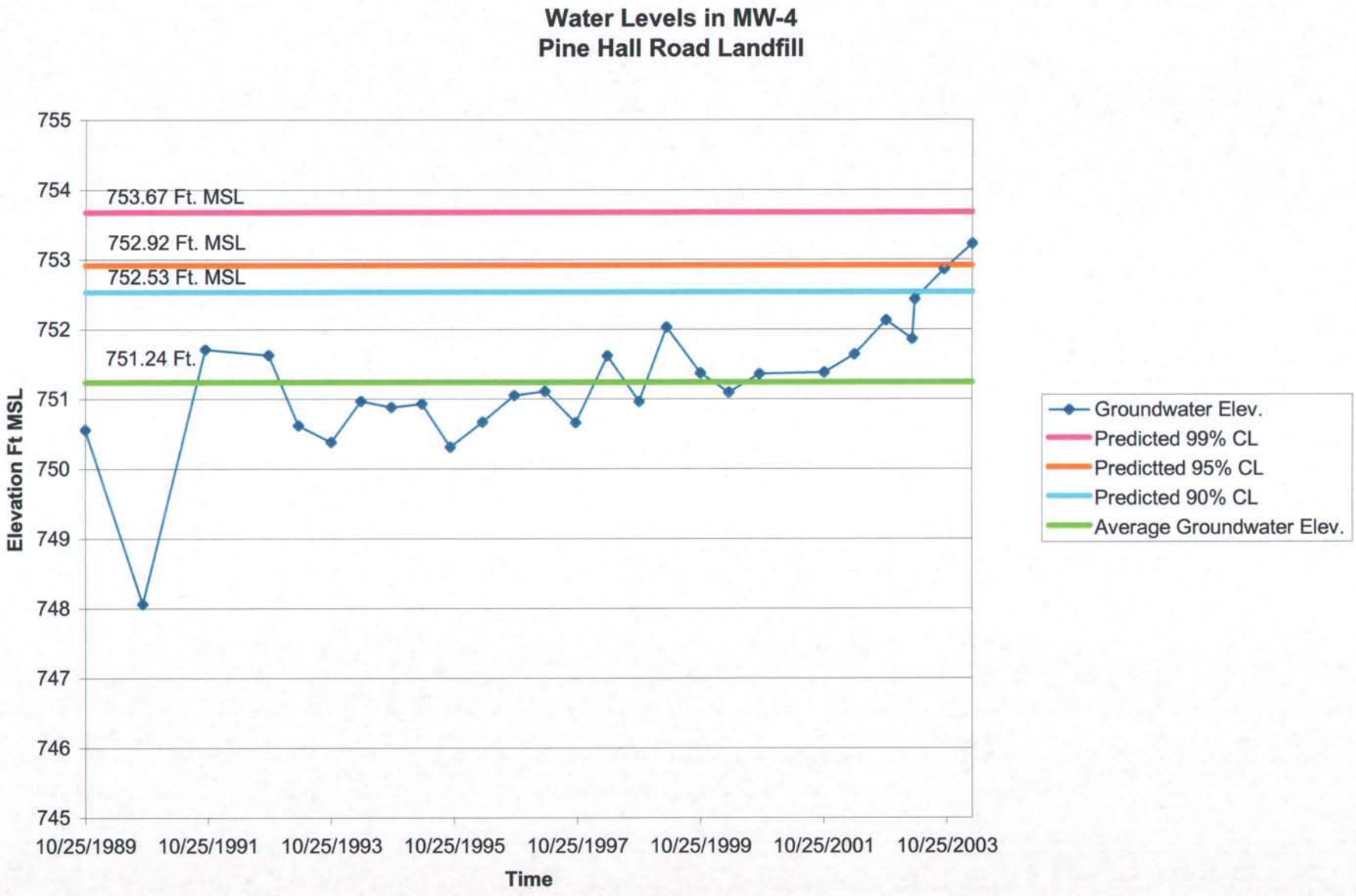
Water Levels in MW-4
Pine Hall Road Landfill
755
754
753
752
751
750
749
748
747
746
745
753.67 Ft. MSL
752.92 Ft. MSL
752.53 Ft. MSL
751.24 Ft.
Elevation Ft MSL
10/25/1989
10/25/1991
10/25/1993
10/25/1995
10/25/1997
10/25/1999
10/25/2001
10/25/2003
Time
Groundwater Elev.
Predicted 99% CL
Predictted 95% CL
Predicted 90% CL
Average Groundwater Elev.

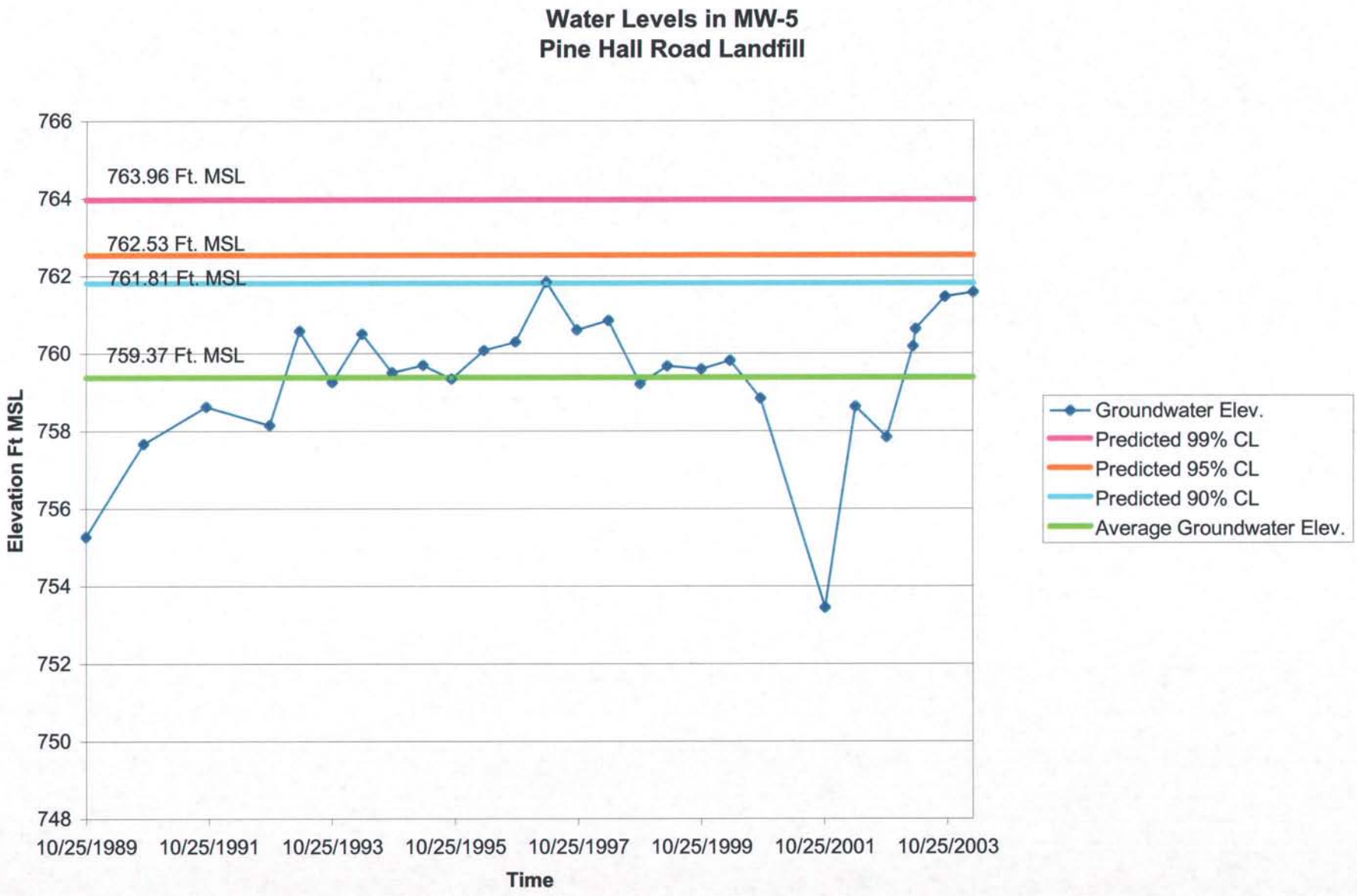
Water Levels in MW-5
Pine Hall Road Landfill
763.96 Ft. MSL
762.53 Ft. MSL
761.81 Ft. MSL
759.37 Ft. MSL
Elevation Ft MSL
766
764
762
760
758
756
754
752
750
748
10/25/1989
10/25/1991
10/25/1993
10/25/1995
10/25/1997
10/25/1999
10/25/2001
10/25/2003
Time
Groundwater Elev.
Predicted 99% CL
Predicted 95% CL
Predicted 90% CL
Average Groundwater Elev.

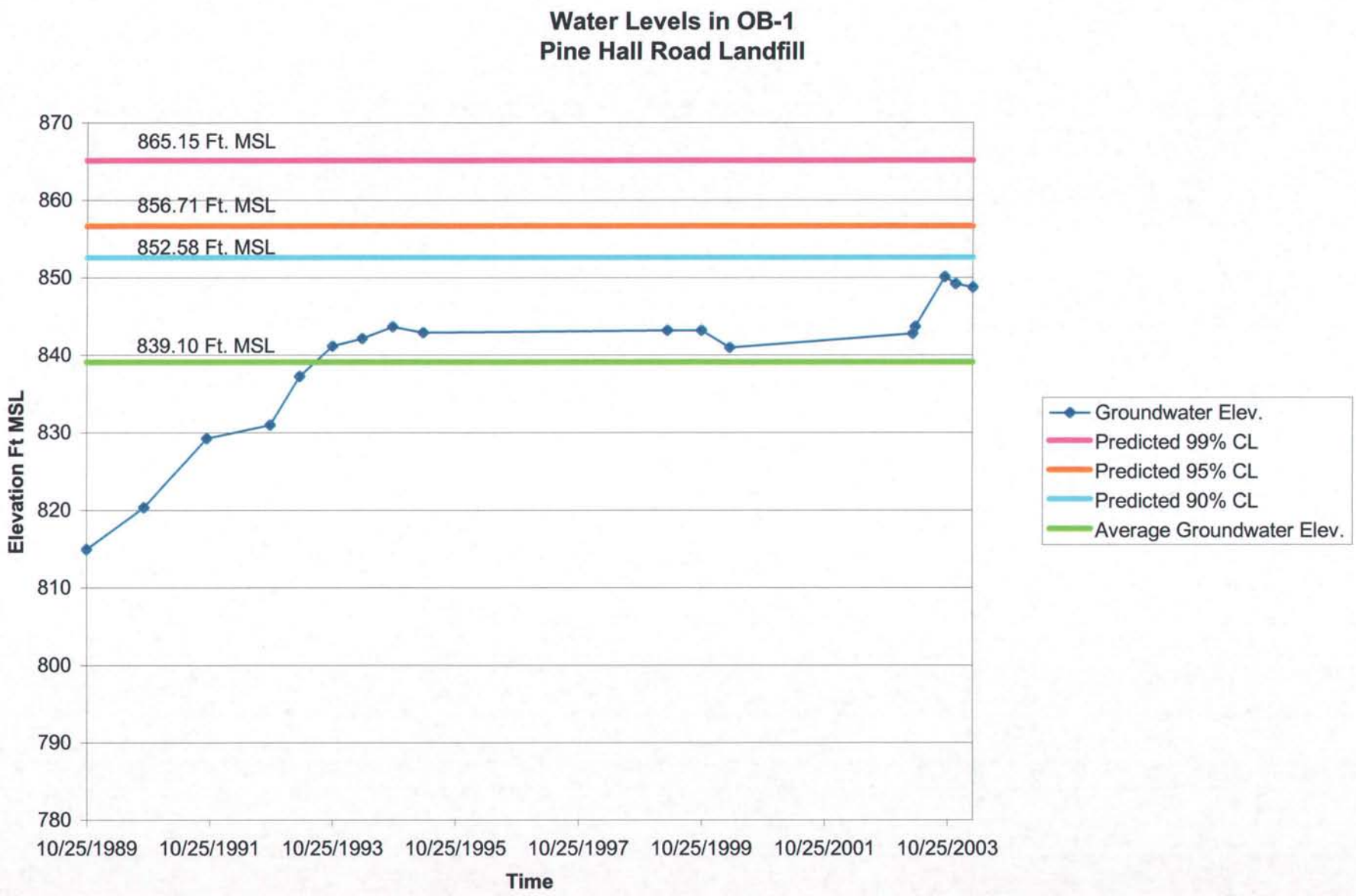
Water Levels in OB-1
Pine Hall Road Landfill
865.15 Ft. MSL
856.71 Ft. MSL
852.58 Ft. MSL
839.10 Ft. MSL
870
860
850
840
830
820
810
800
790
780
Elevation Ft MSL
10/25/1989
10/25/1991
10/25/1993
10/25/1995
10/25/1997
10/25/1999
10/25/2001
10/25/2003
Time
Groundwater Elev.
Predicted 99% CL
Predicted 95% CL
Predicted 90% CL
Average Groundwater Elev.

Well BC-14
Belews Creek
S&ME Project No. 1054-04-955

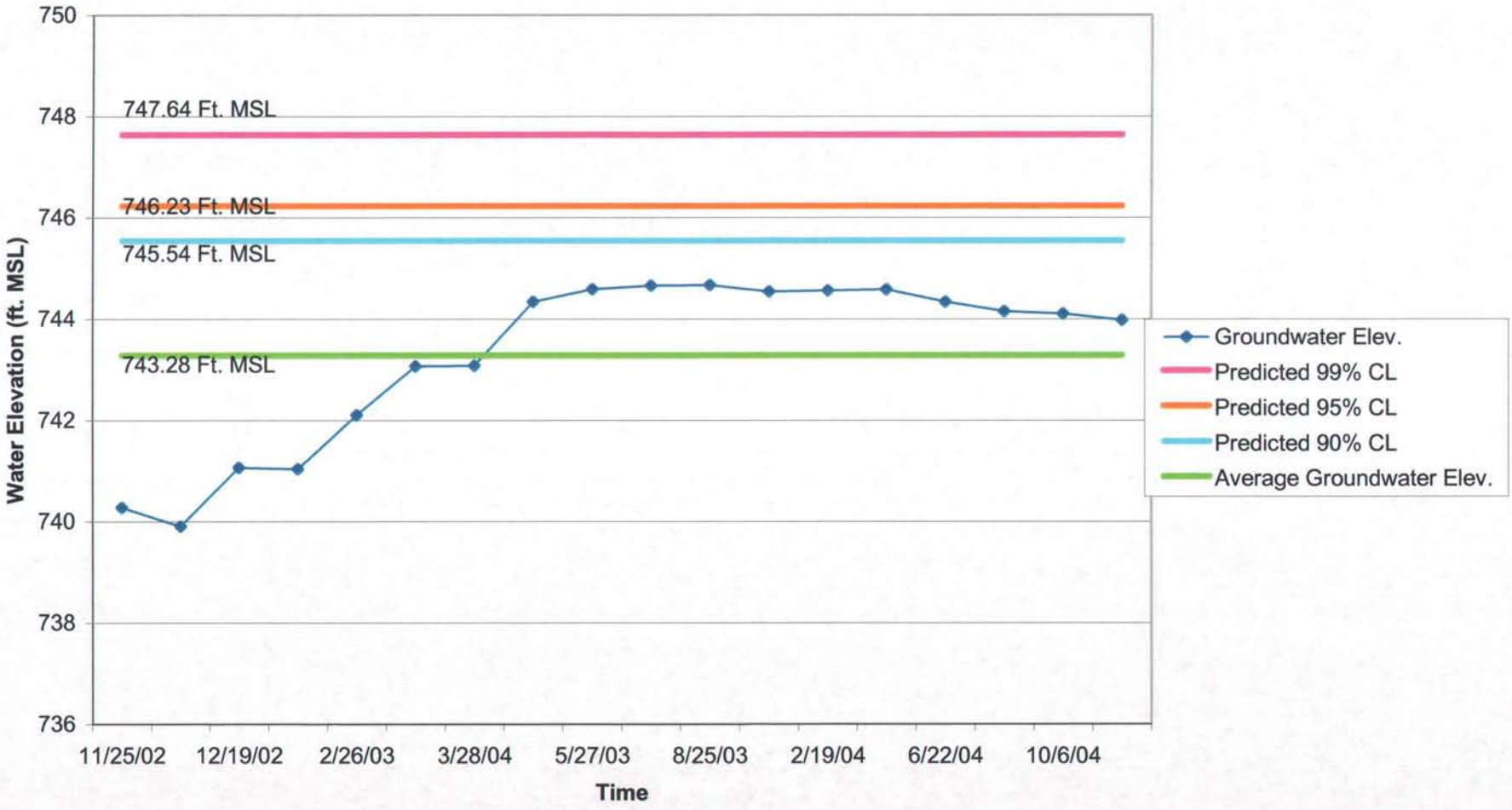

Well BC-12
Belews Creek
S&ME Project No. 1054-04-955

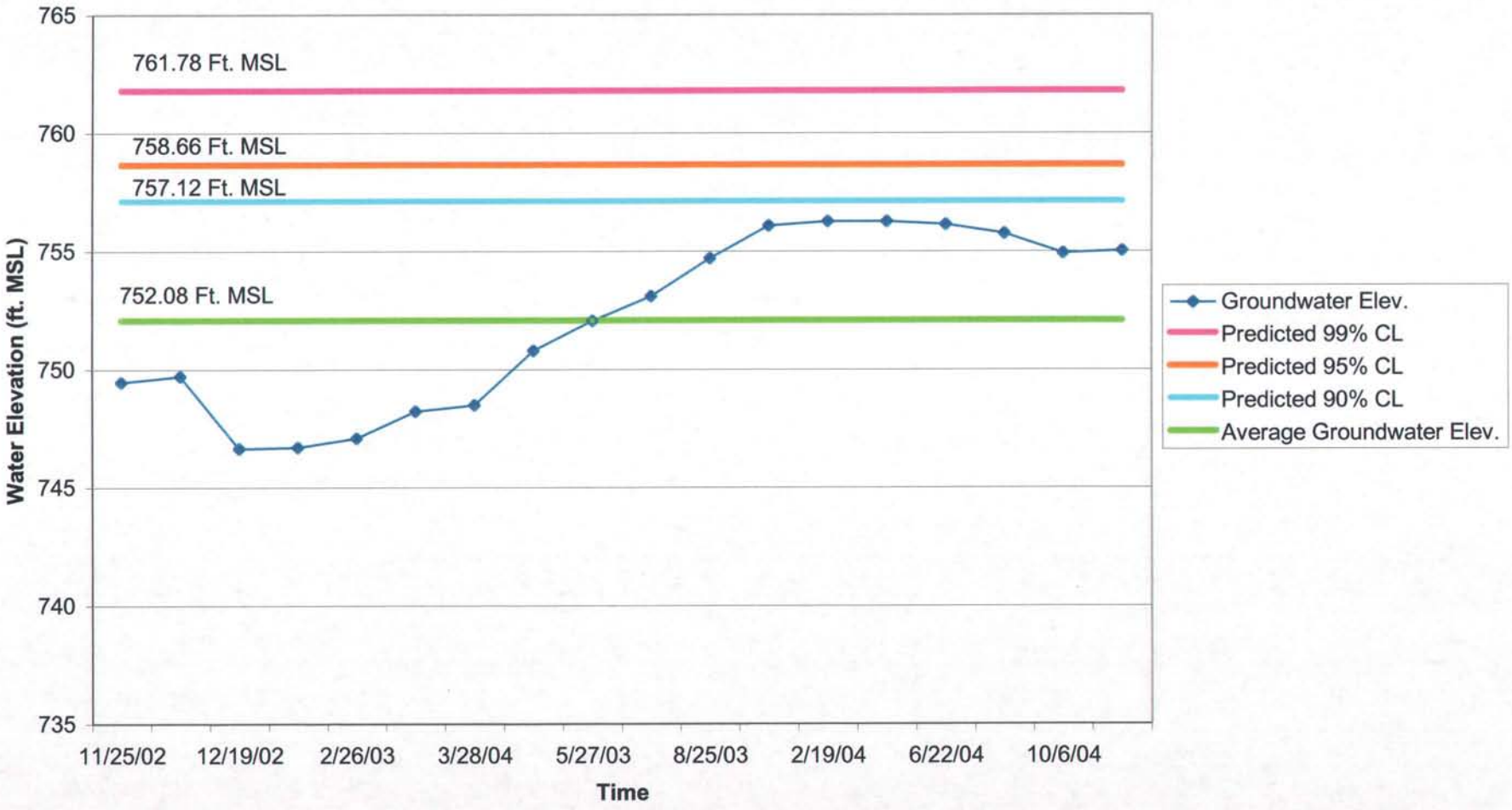

Well BC-11
Belews Creek
S&ME Project No. 1054-04-955

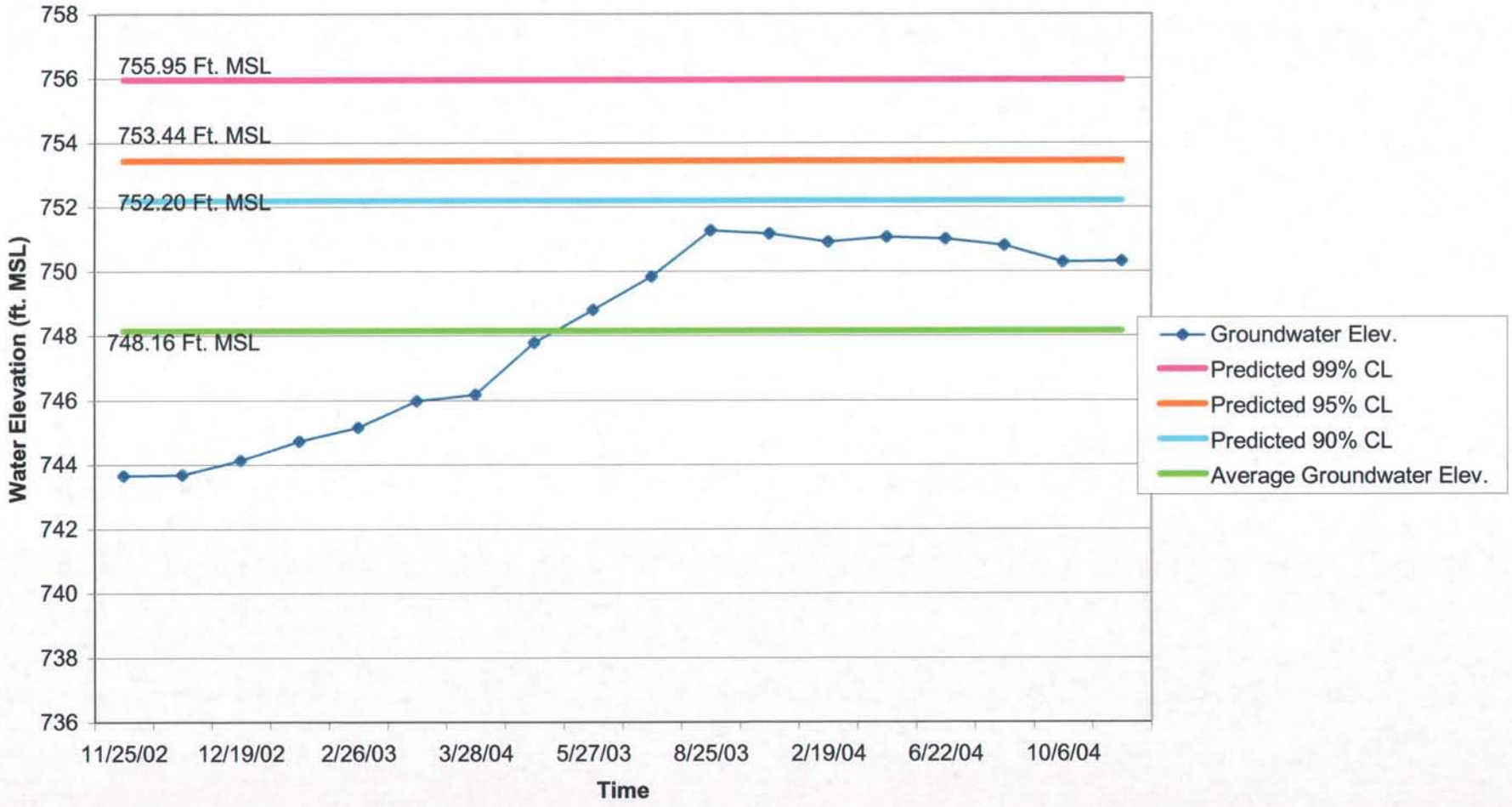

Well BC-10
Belews Creek
S&ME Project No. 1054-04-955

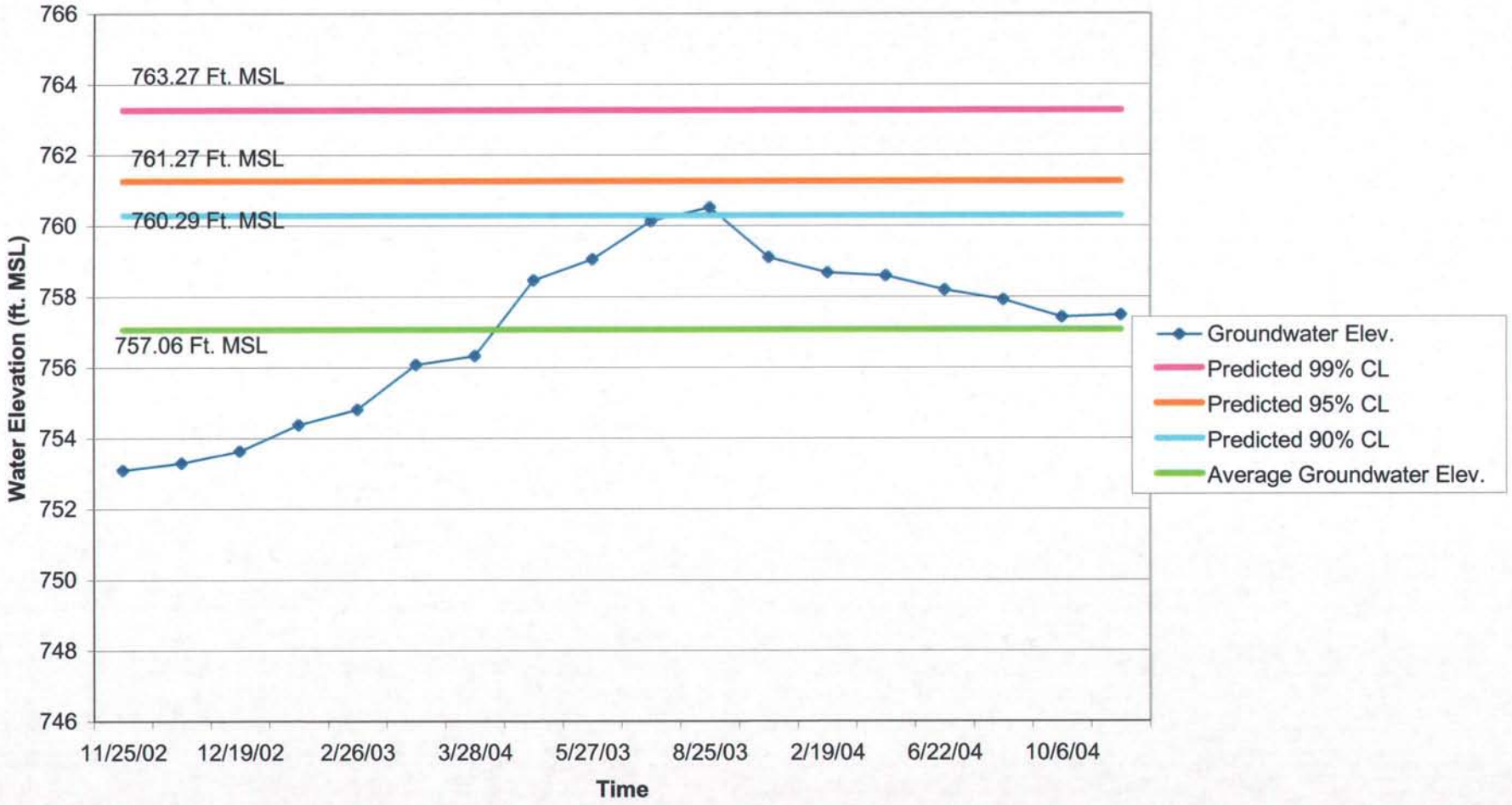

Well BC-9
Belews Creek
S&ME Project No. 1054-04-955

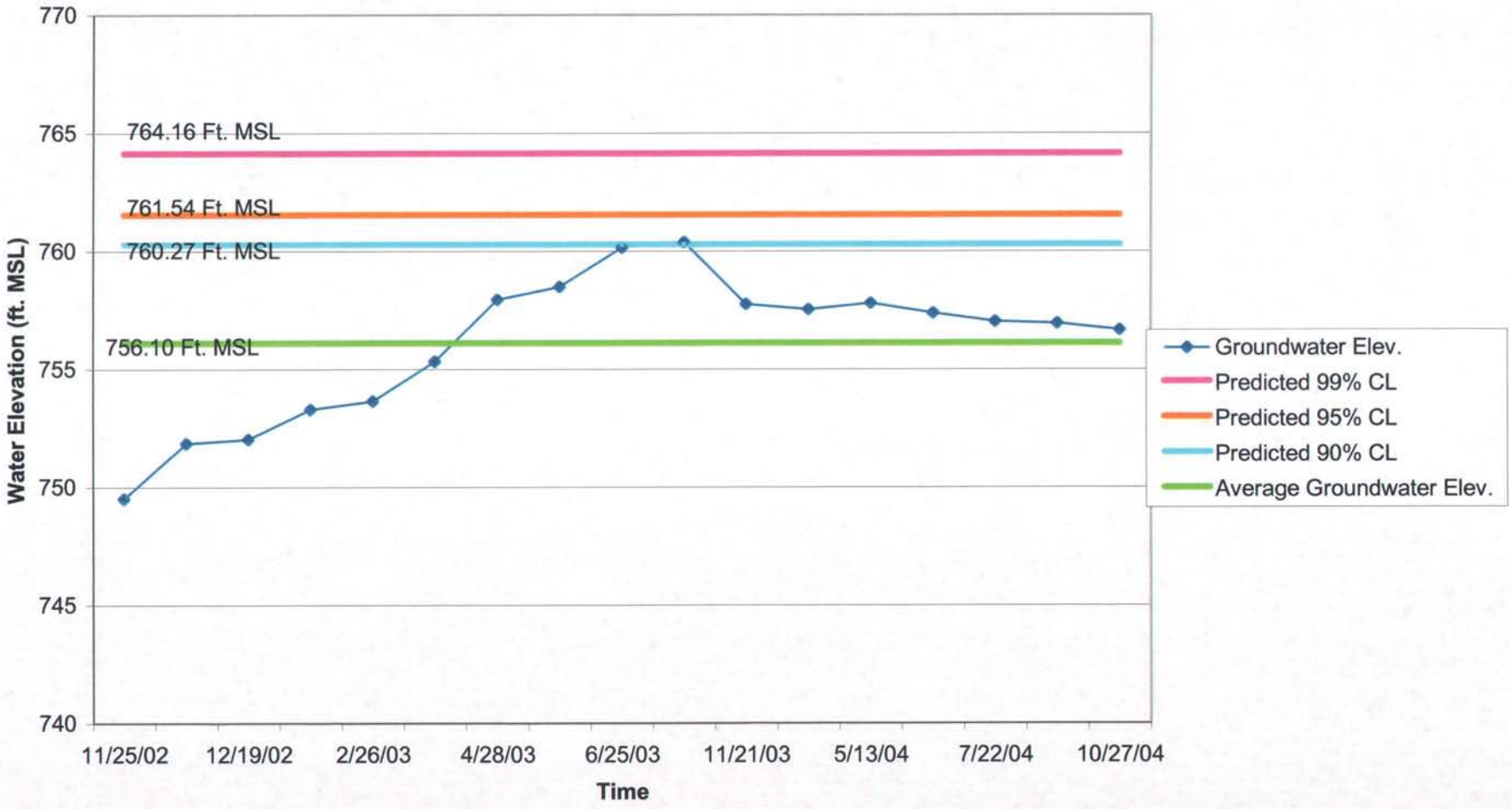

Well BC-8
Belews Creek
S&ME Project No. 1054-04-955

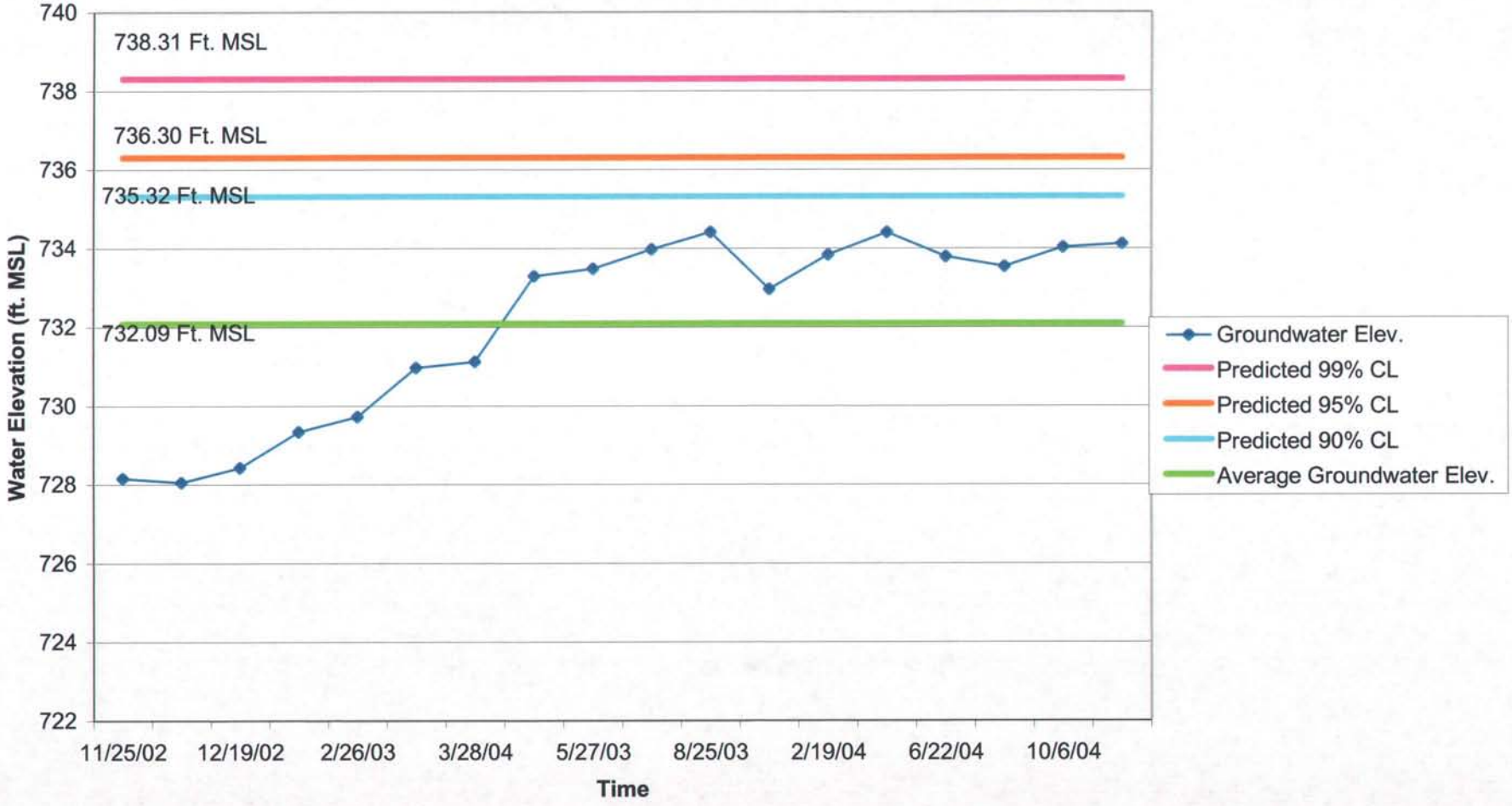

Well BC-7
Belews Creek
S&ME Project No. 1054-04-955

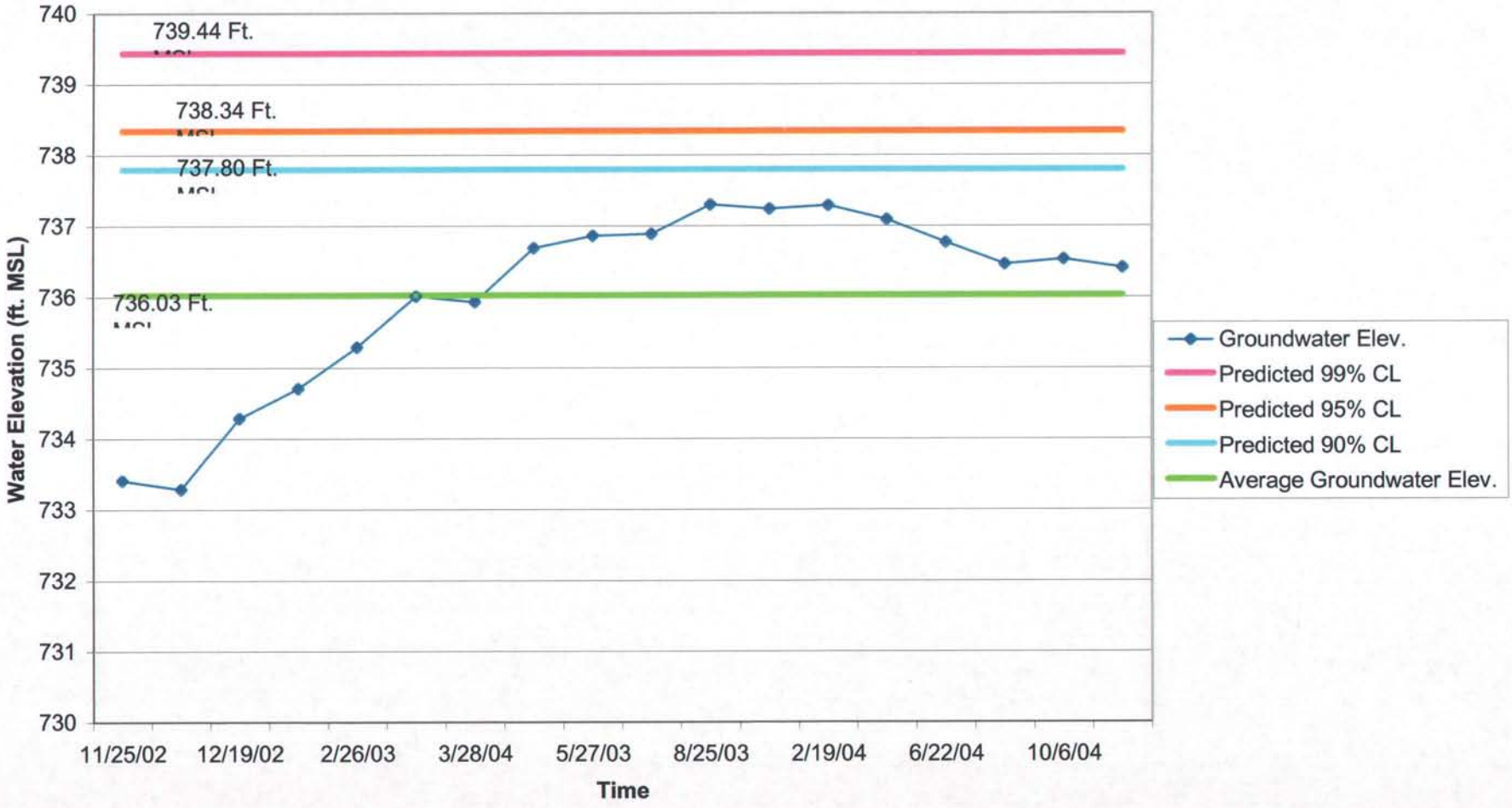

Well BC-6
Belews Creek
S&ME Project No. 1054-04-955

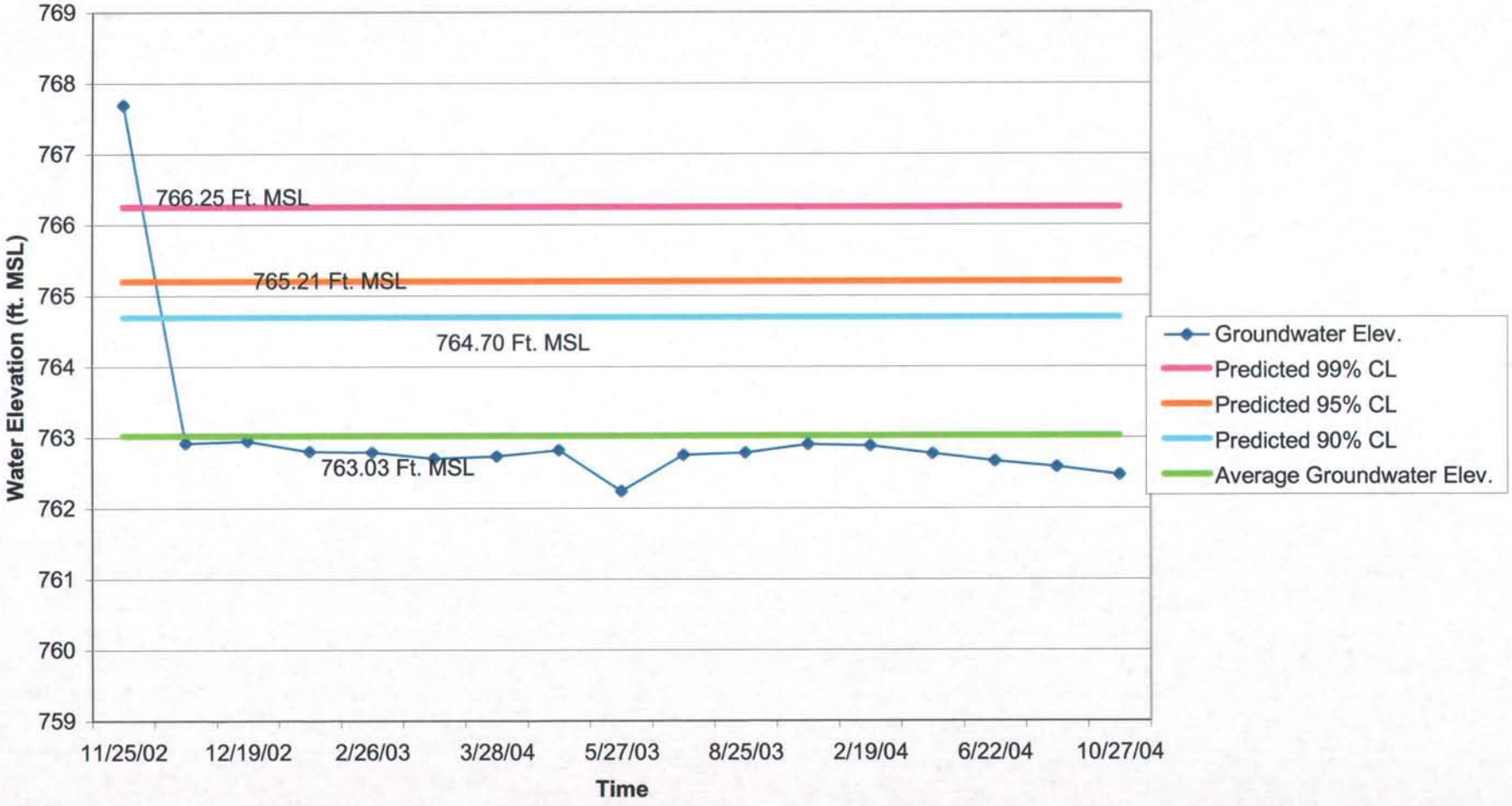

Well BC-5
Belews Creek
S&ME Project No. 1054-04-955

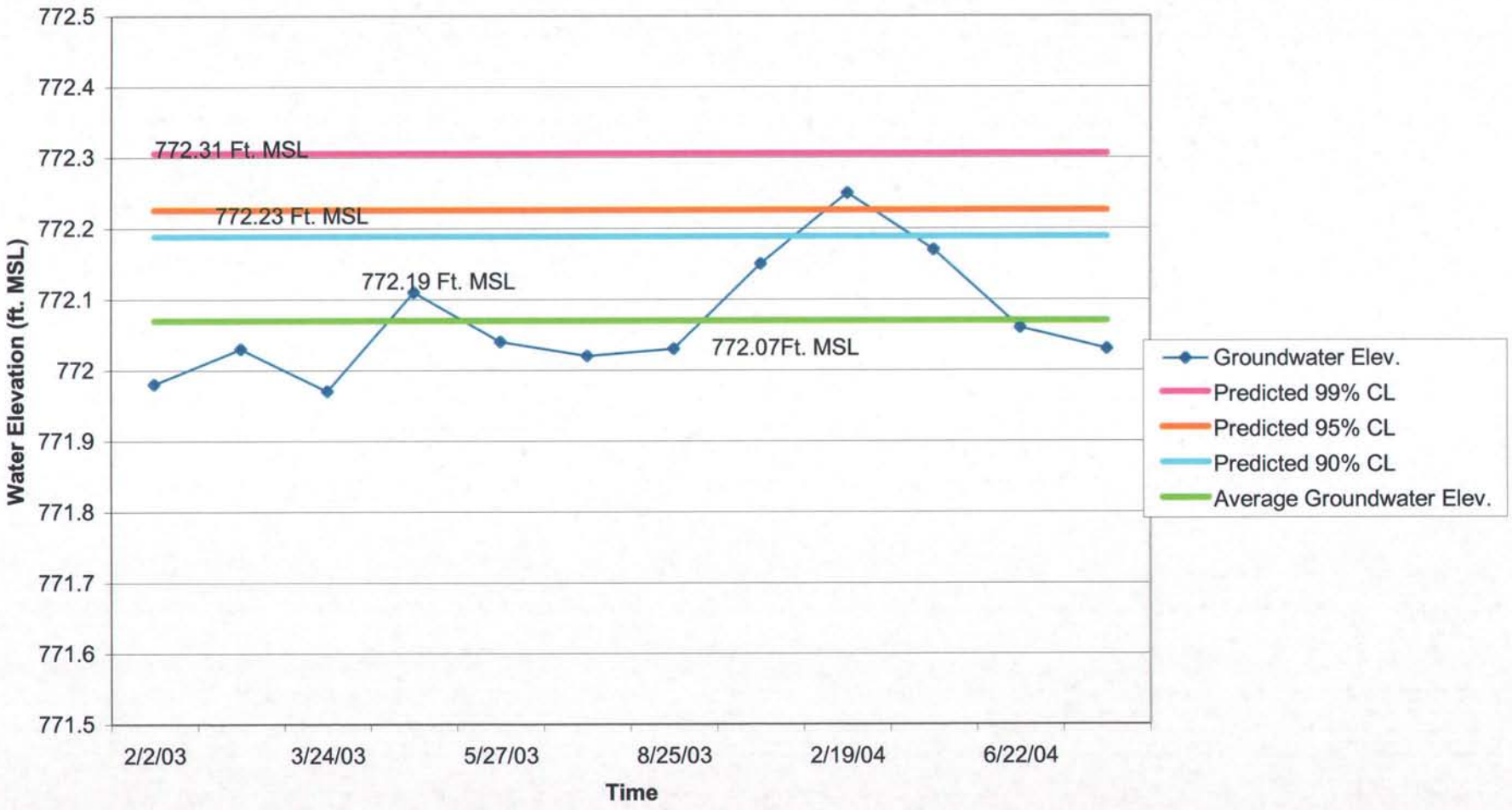

Well BC-4
Belews Creek
S&ME Project No. 1054-04-955

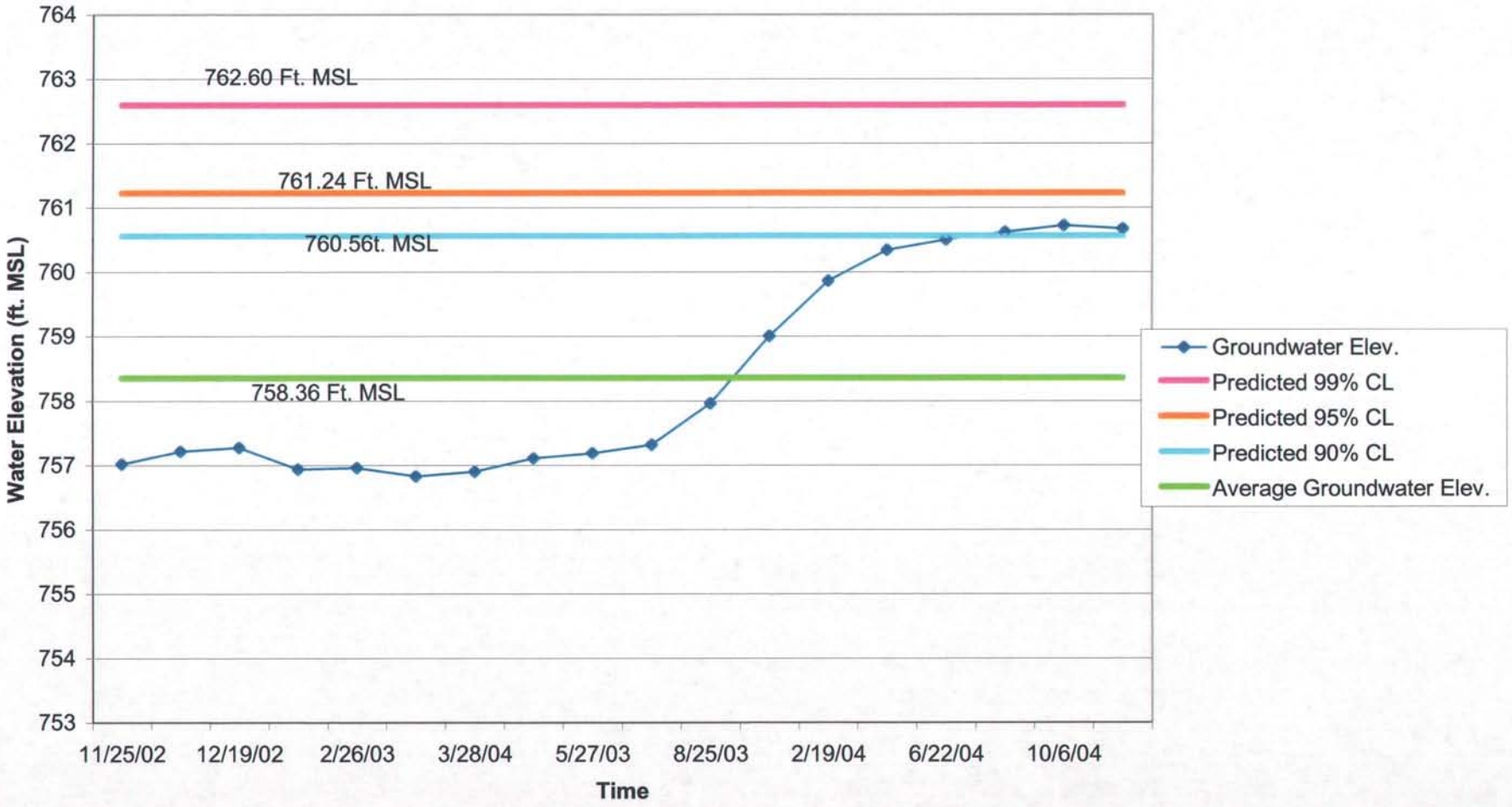

Well BC-3A
Belews Creek
S&ME Project No. 1054-04-955

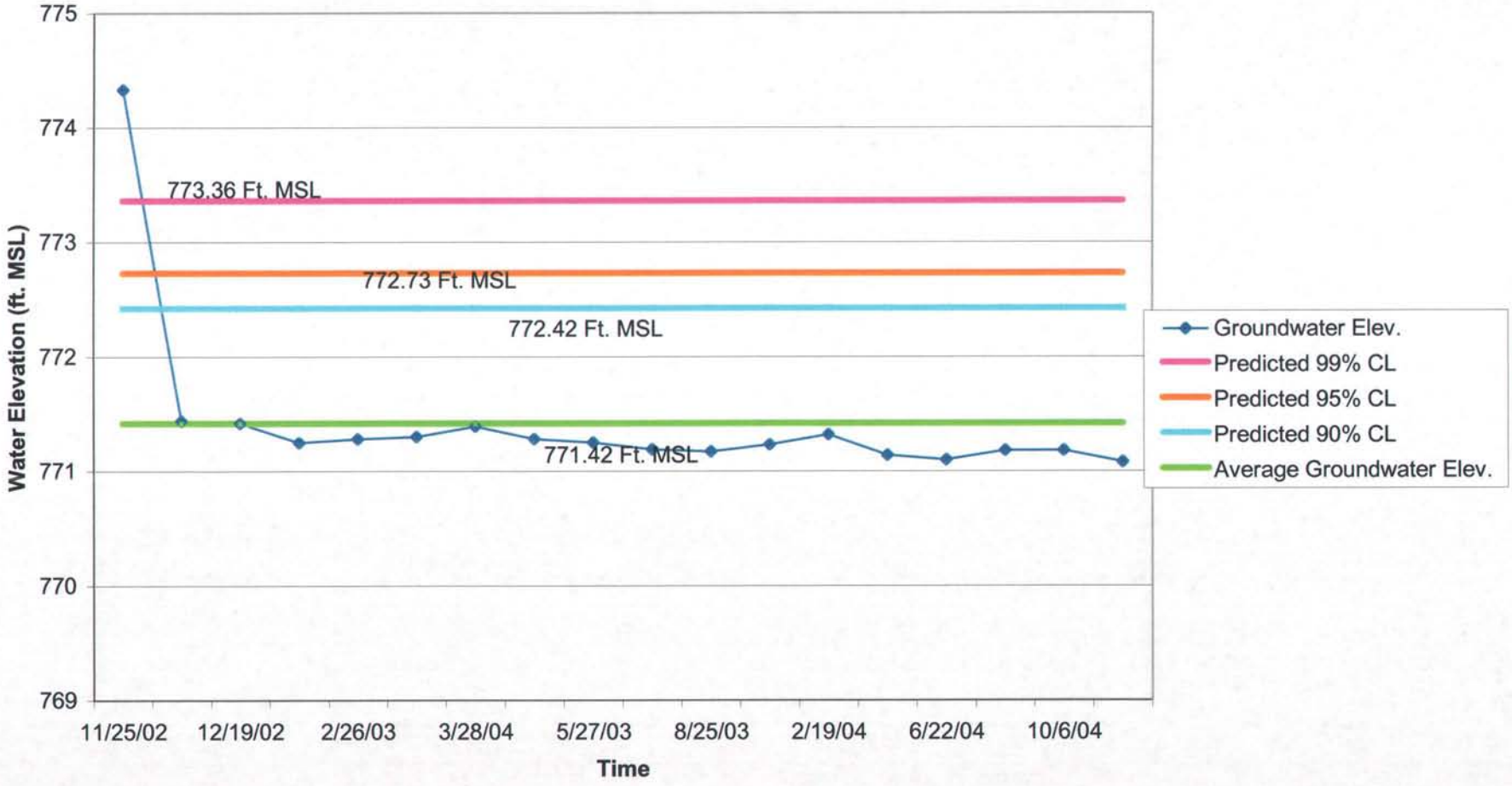

Well BC-2
Belews Creek
S&ME Project No. 1054-04-955

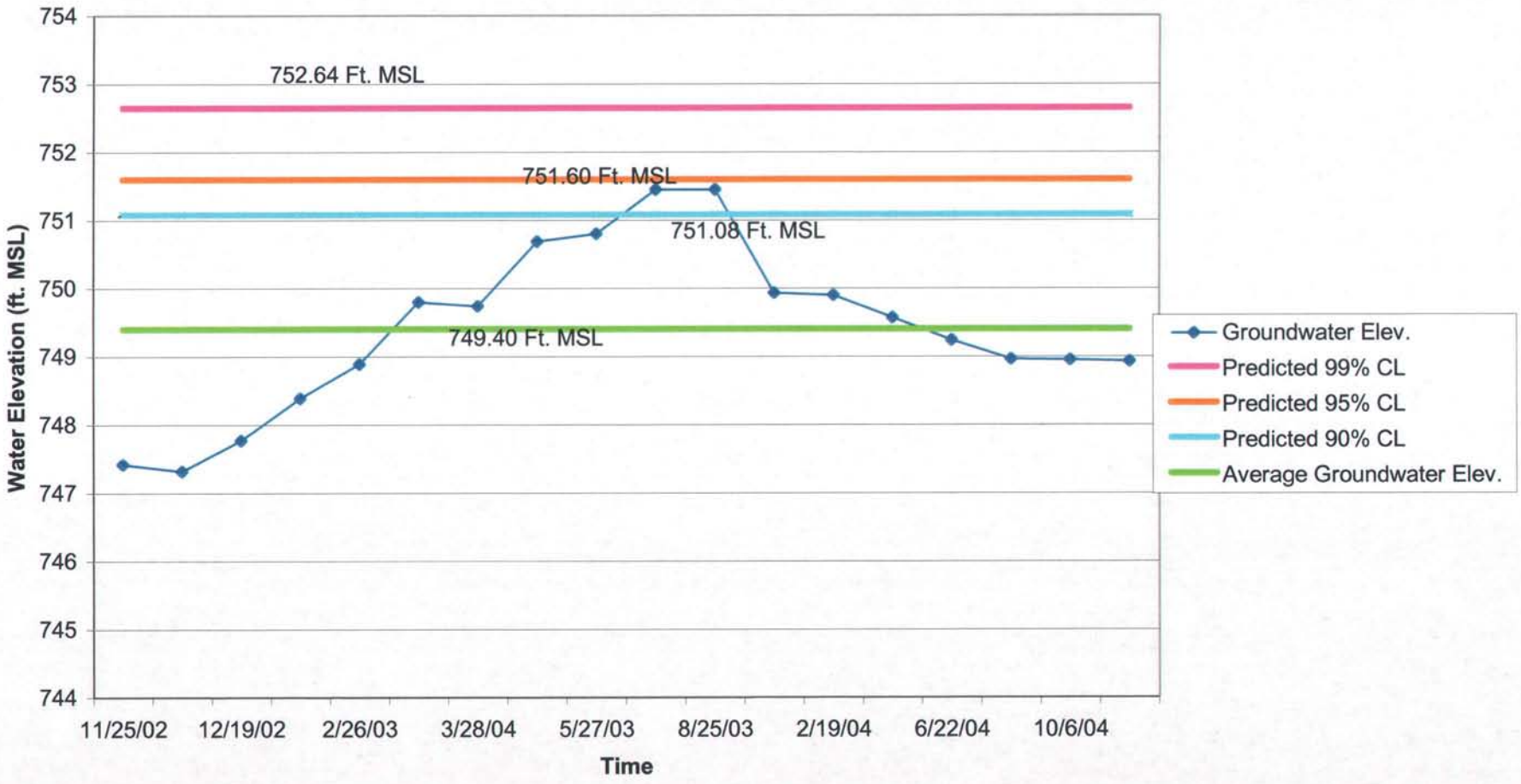
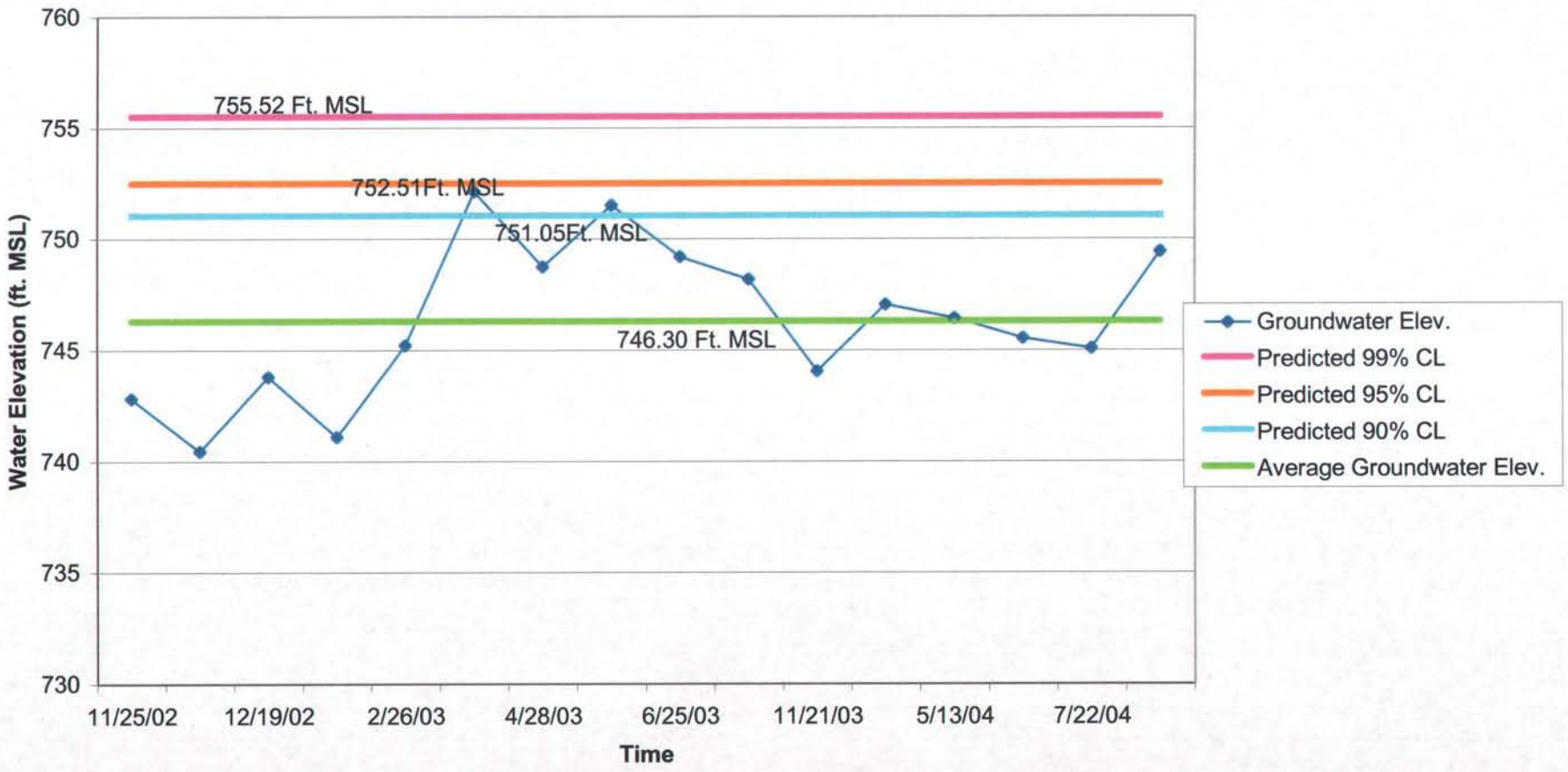
Well BC-1
Belews Creek
S&ME Project No. 1054-04-955