4206Map1998 - Batch No.___

/ 4

HALIFAX Co.

4206 1998
map

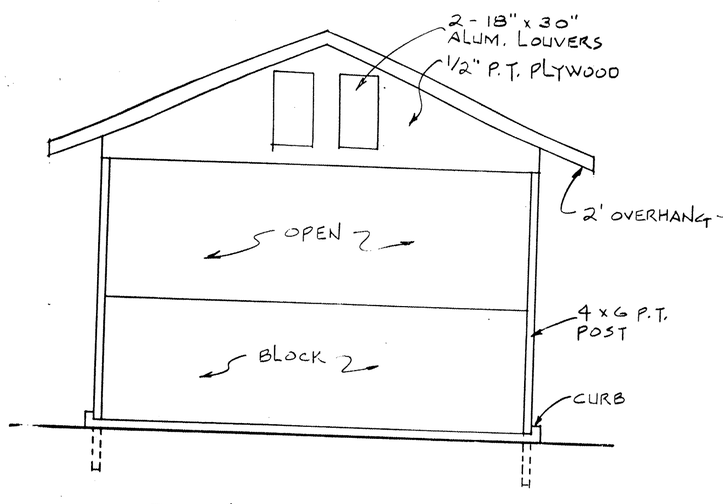

END ELEVATION
SCALE : 1/4" = 1'-0"

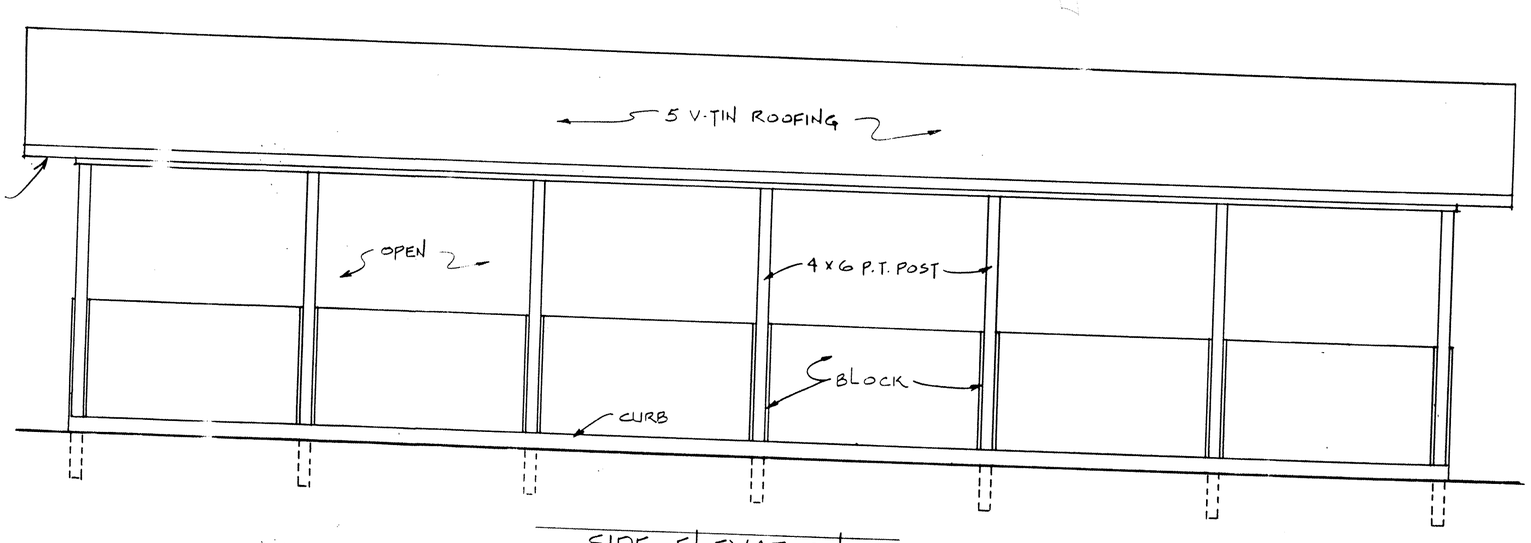

SIDE ELEVATION
SCALE : 1/4" = 1'-0"

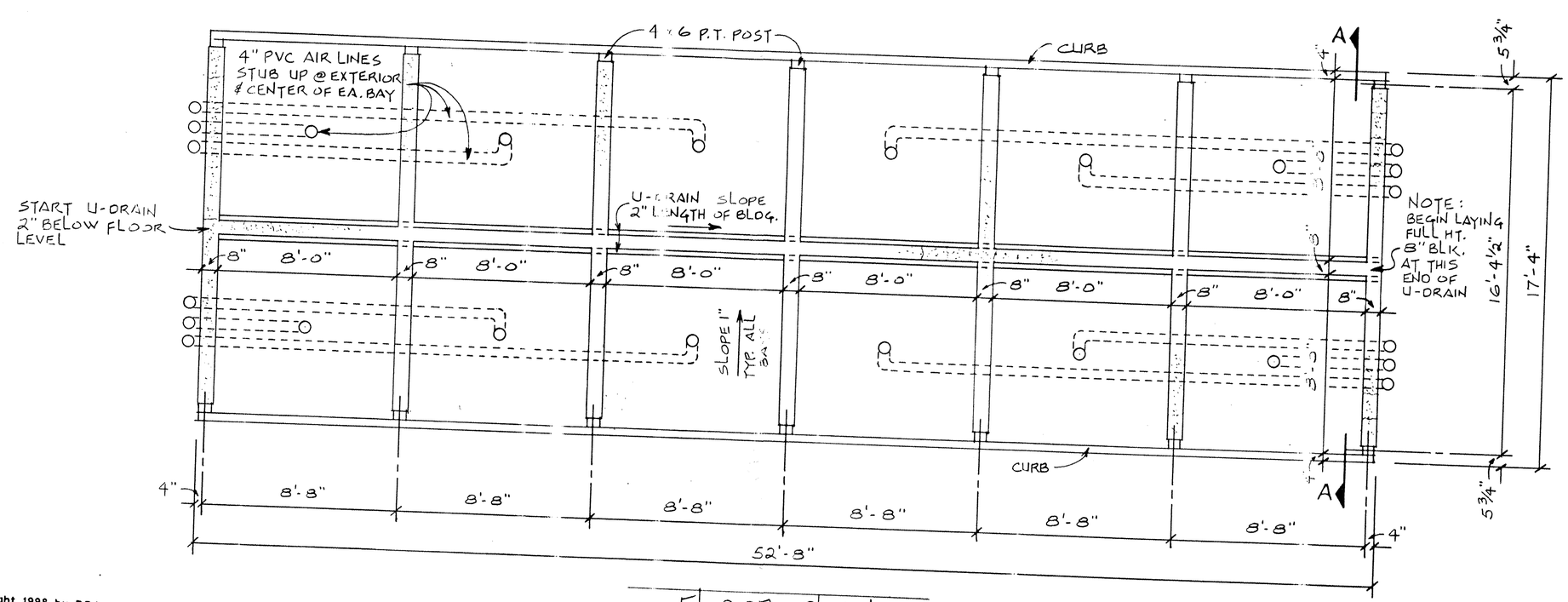

FLOOR PLAN
SCALE : 1/4" = 1'-0"

© Copyright 1998 by DRJ
All Rights Reserved

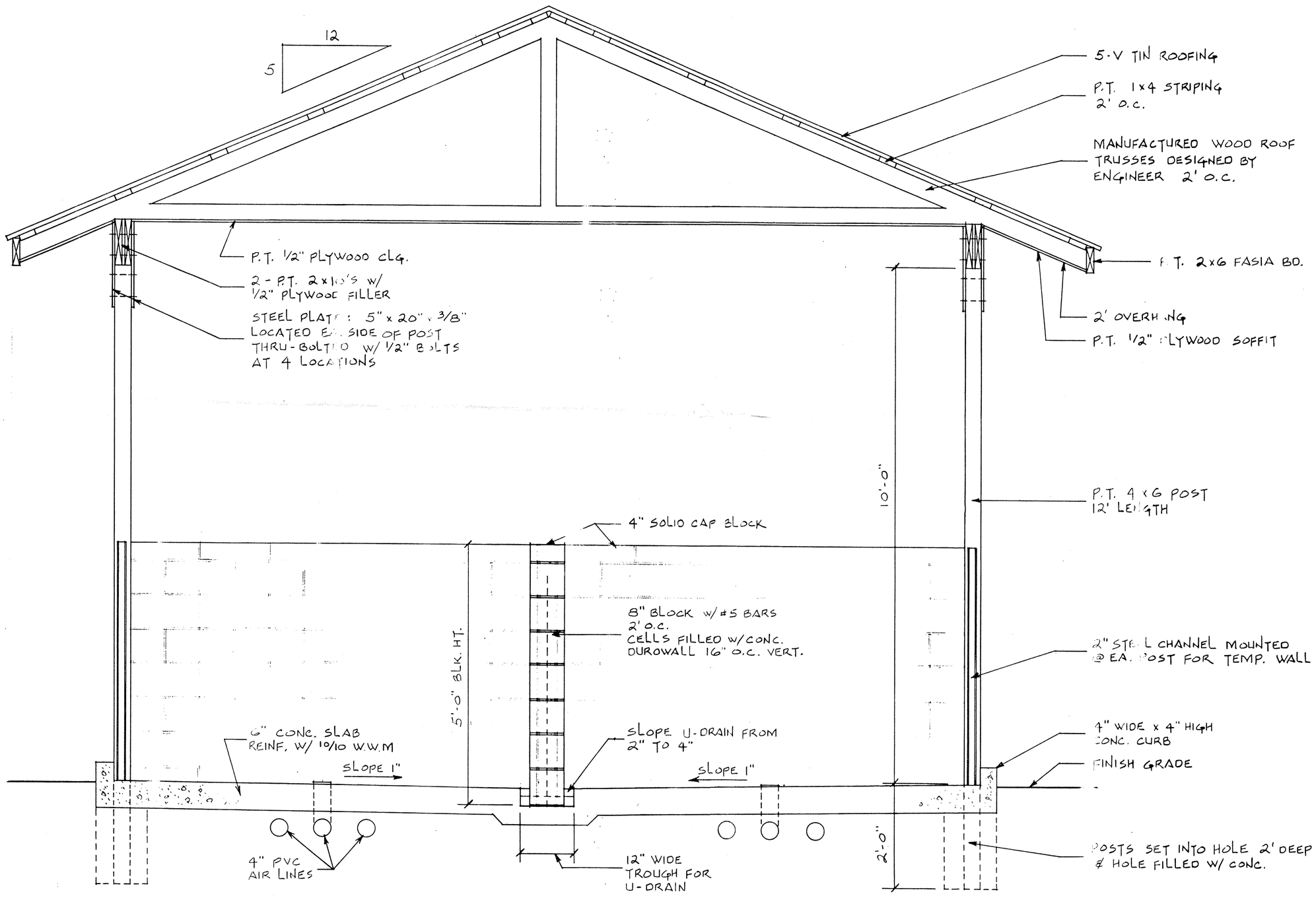

© Copyright 1998 by DRJ
All Rights Reserved

CROSS SECTION A-A

SCALE : 3/4" = 1'-0"

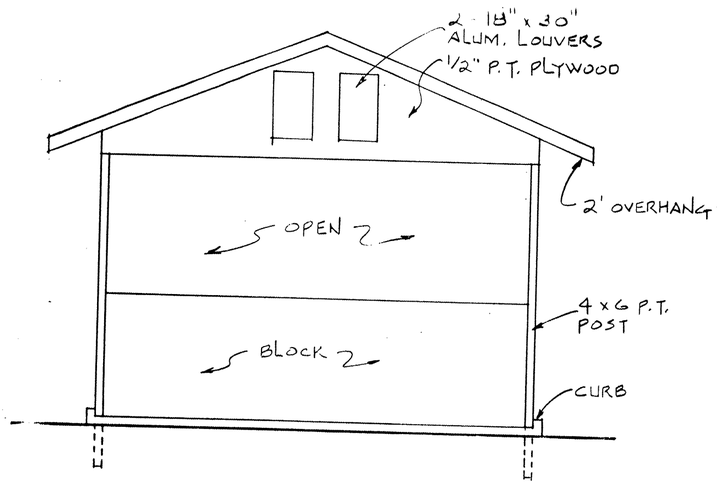

END ELEVATION
SCALE : 1/4" = 1'-0"

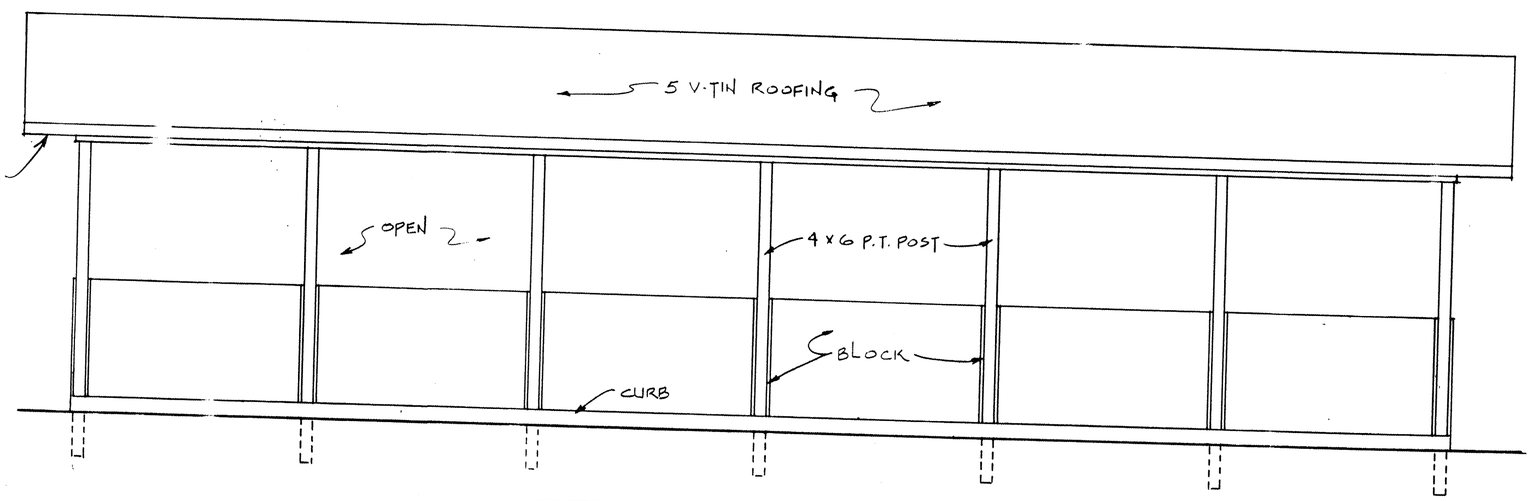

SIDE ELEVATION
SCALE : 1/4" = 1'-0"

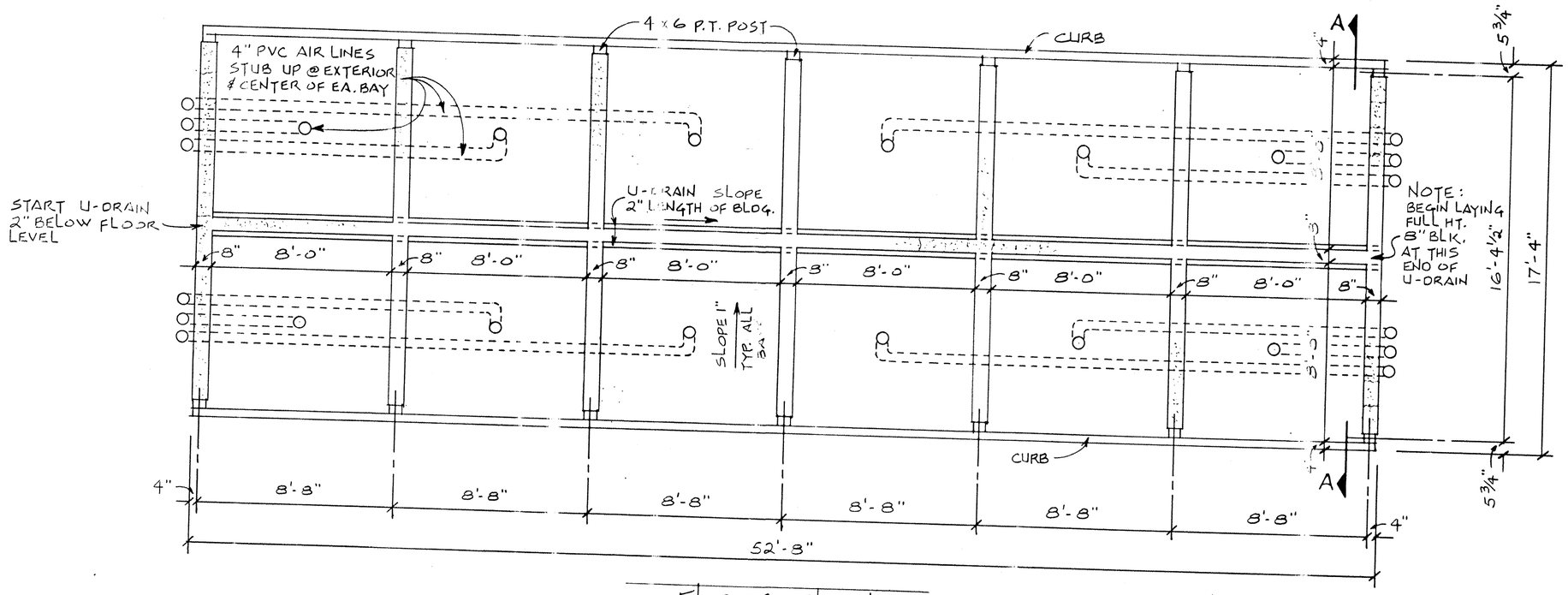

FLOOR PLAN
SCALE : 1/4" = 1'-0"

© Copyright 1998 by DRJ
All Rights Reserved

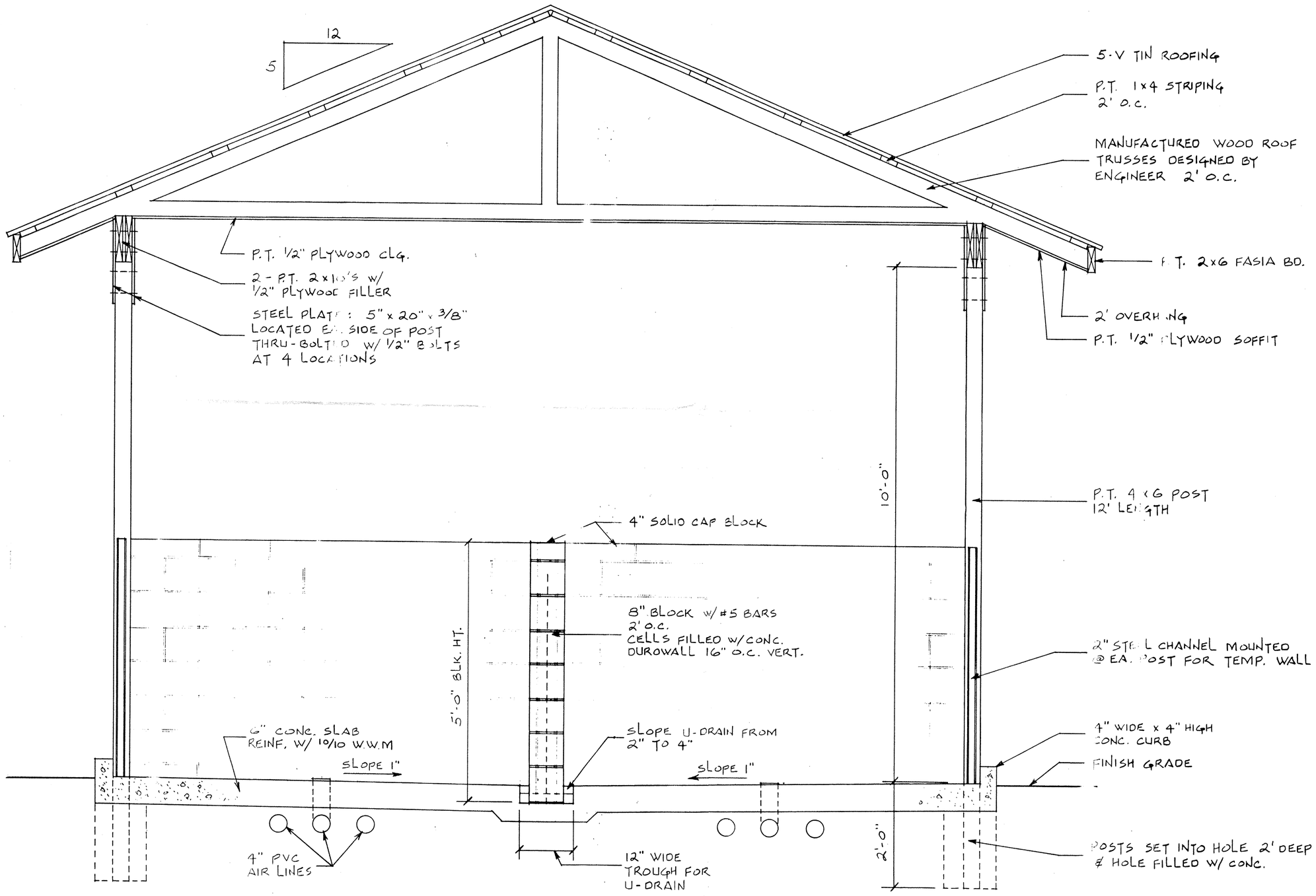

© Copyright 1998 by DRJ
All Rights Reserved

CROSS SECTION A-A

SCALE : 3/4" = 1'-0"

Caledonia Compost Facility

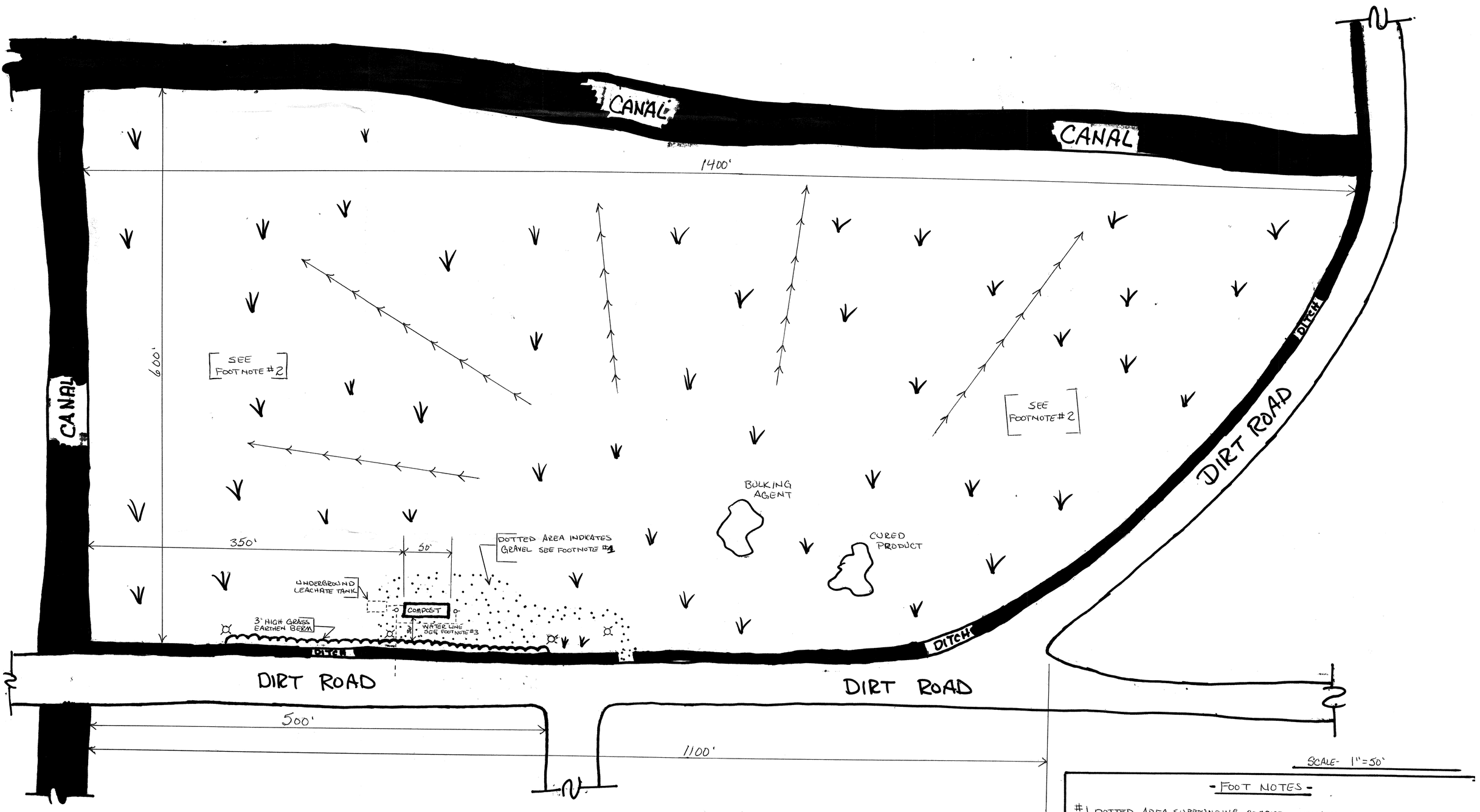

SCALE- 1" = 50'

- SYMBOLS -

- LIGHTPOLE
- WATER FAUCET
- INDICATES DIRECTION OF DRAINAGE
- GRASS

- FOOT NOTES -

#1 DOTTED AREA SURROUNDING COMPOST INDICATES GRAVEL DRIVEWAY AND LOADING AREA. IT EXTENDS 30' ON EACH SIDE OF COMPOST

#2 ALL AREA INSIDE OF CANAL AND DITCH CONSISTS OF GRASS UNLESS OTHER WISE NOTED.

#3 WATERLINE IS APP. 10' FROM COMPOST. FAUCETS ARE LOCATED IN CENTER ON OPPOSITES SIDES.

#4 NO PROPERTY LINES OR SET BACKS WITHIN 500'

Caledonia Compost Facility

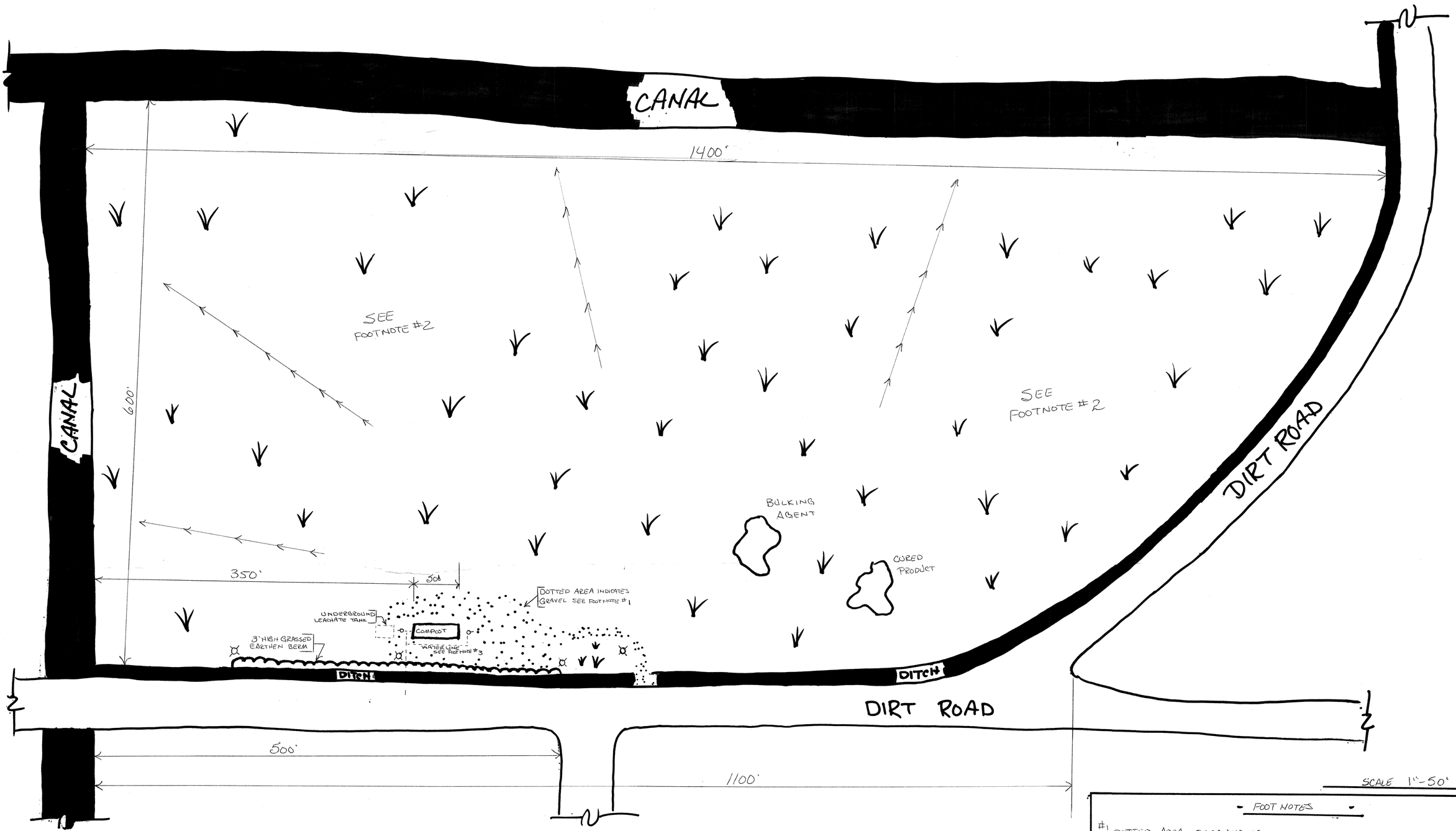

SCALE 1"-50'

- SYMBOLS -

- LIGHTPOLE
- WATER FAUCET
- DIRECTION OF DRAINAGE
- GRASS

- FOOT NOTES -

#1 DOTTED AREA SURROUNDING COMPOST INDICATES GRAVEL DRIVEWAY AND LOADING AREA. IT EXTENDS 30' ON EACH SIDE OF COMPOST.

#2 ALL AREA INSIDE OF CANAL AND DITCH CONSISTS OF GRASS UNLESS OTHERWISE NOTED.

#3 WATER LINE IS APP. 10' FROM COMPOST, FAUCETS ARE LOCATED IN CENTER ON OPPOSITE SIDES.

#4 NO PROPERTY LINES OR SET BACKS WITHIN 500'.