4110Map1998 - Batch No.___

/

4110 1998
Map

9

GUILFORD Co.

LEGEND

Property Owned by the City of High Point

Current Zoning
Agriculture

N

November 1998
Scale: 1"=400'

Department of Planning and Development

Geographic Information Systems

g:\maps\projects\pservice\solwstgr.apr

LEGEND

Property Owned by the City of High Point

Current Zoning
Agriculture

N

November 1998
Scale: 1"=400'

Department of Planning and Development

Geographic Information Systems

g:\maps\projects\pservices\olwsigr.apr

LEGEND

Property Owned by the City of High Point

Current Zoning
Agriculture

N

November 1998
Scale: 1"=400'

Department of Planning and Development

Geographic Information Systems

g:\maps\projects\pservice\solwstgr.apr

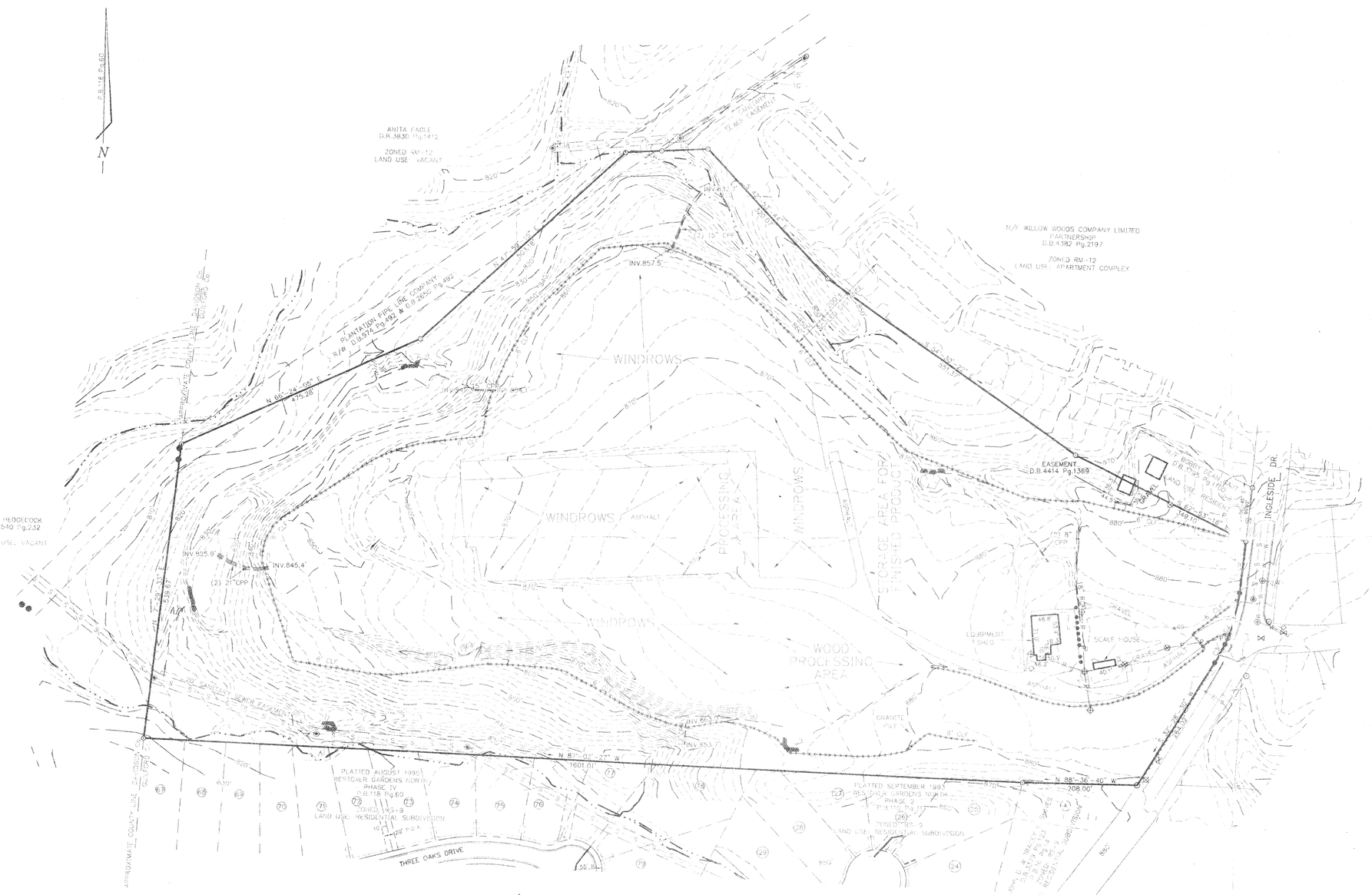

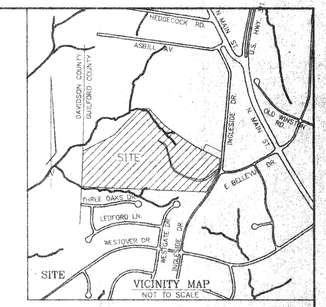

SITE DATA

1. TOTAL NUMBER OF LOTS = 1
2. SITE ZONING = AG
3. LAND USE = SOLID WASTE COMPOST FACILITIES
4. AREA = 34.432 acres±

98

LEGEND

EIP	EXISTING IRON PIN FOUND	CM	CONCRETE MONUMENT
NIP	NEW IRON PIN SET	R/W DISK	RIGHT OF WAY DISK
C/L	CENTERLINE		POWER POLE
R/W	RIGHT-OF-WAY		LIGHT POLE
Sq. Ft.	SQUARE FEET		CATCH BASIN
D.B.	DEED BOOK	GM	GAS METER
P.B.	PLAT BOOK	GV	GAS VALVE
P.P.	POWER POLE		SANITARY SEWER MANHOLE
RCP	REINFORCED CONCRETE PIPE	CO	SEWER LINE CLEAN OUT
CMP	CORRUGATED METAL PIPE		STORM DRAIN MANHOLE
CPP	CORRUGATED PLASTIC PIPE		YARD INLET
	UNDERGROUND GAS LINE MARKER		CATCH BASIN
			FIRE HYDRANT
			WATER VALVE
	RIP RAP	WM	WATER METER
6' CLF	6 FOOT CHAIN LINK FENCE	WELL	WELL

PROPERTY LINE
C/L OF CREEK
C/L OF DITCH
FENCE
SANITARY SEWER (EXISTING)
STORM SEWER (EXISTING)
OVERHEAD POWER LINE

I, LAWRENCE A. DAMBA, certify that this site plan was drawn from actual field locations made under my supervision. That all areas shown are by coordinate computation; all distances are horizontal ground unless otherwise noted.

Witness my hand and seal this 5 day of FEB 99

NORTH CAROLINA PROFESSIONAL SEAL L-3817 LAND SURVEYOR LAWRENCE A. DAMBA

Lawrence A. Damba
Professional Land Surveyor

L-3817
License Number

Line	Bearing	Distance
L1	N 87°-37'-52" E	66.06'
L2	N 87°-37'-36" E	84.65'
L3	S 7°-01'-28" W	94.72'

Curve	Radius	Chord Bearing and Distance	Arc Length	Tangent	Delta
C1	323.34'	S 12°-43'-59" W 49.17'	49.22'	24.66'	8°-43'-16"
C2	323.34'	S 21°-22'-18" W 48.24'	48.28'	24.19'	8°-33'-22"
C3	323.34'	S 29°-52'-39" W 37.54'	37.56'	18.80'	6°-39'-31"

JAMESTOWN ENGINEERING GROUP, INC.
CONSULTING ENGINEERS
117 EAST MAIN STREET
P.O. BOX 1[illegible]
JAMESTOWN, N.C. 27282
Telephone (336) 886-[illegible]

REV.	DATE	DESCRIPTION	BY
REV.	2/5/99	ADDED LOADING AREAS	LAD

JOB NUMBER	98270
DATE	1/18/98
DESIGNED	
DRAWN	LAD
CHECKED	
SCALE	1"=100'

SITE PLAN FOR
THE CITY OF HIGH POINT SOLID WASTE COMPOST FACILITIES
INGLESIDE DRIVE
HIGH POINT, NORTH CAROLINA

SHEET NO. 1 OF 1

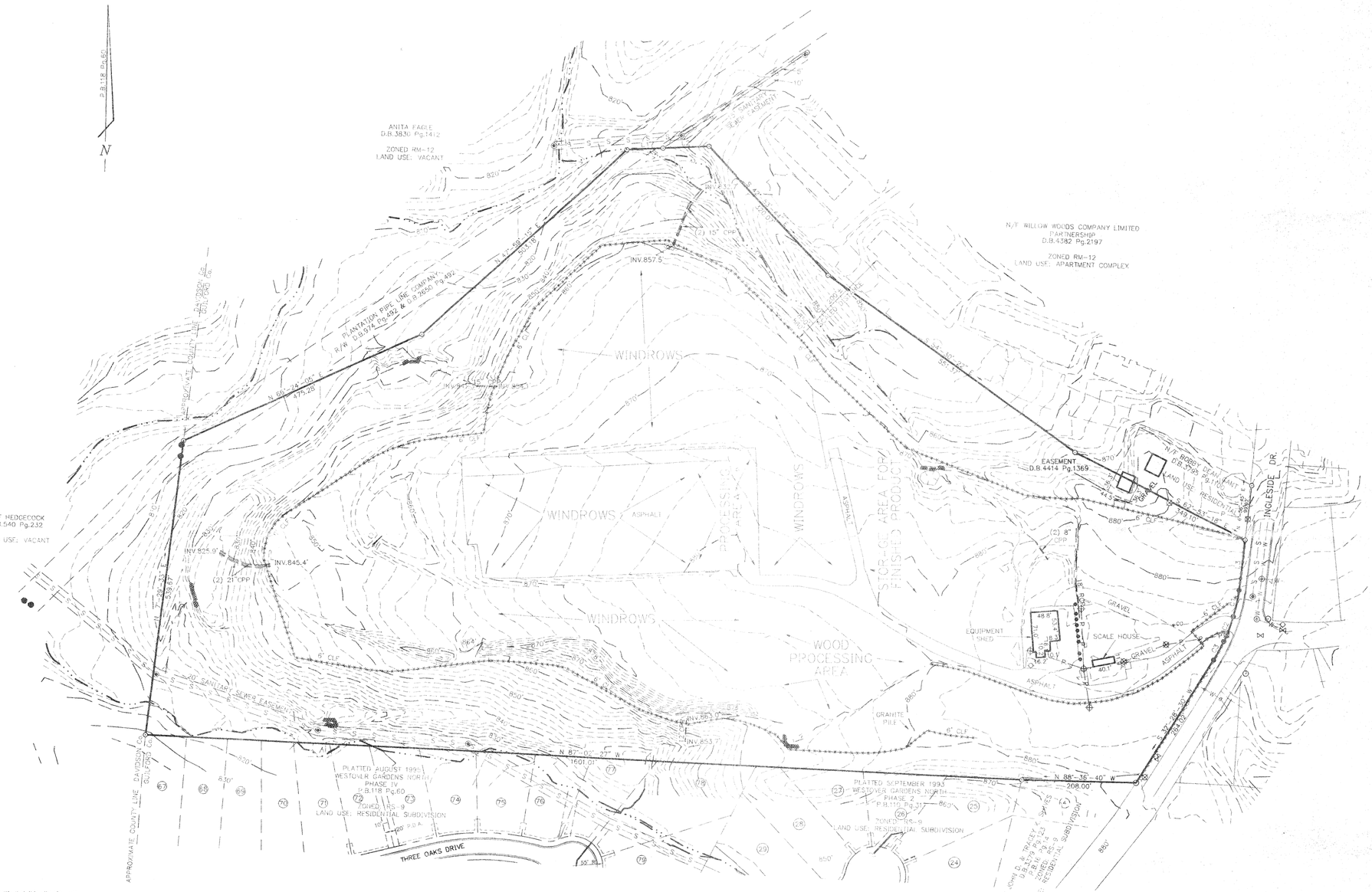

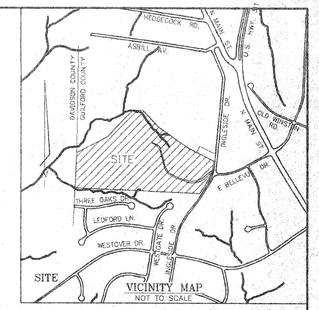

SITE DATA

1. TOTAL NUMBER OF LOTS = 1
2. SITE ZONING = AG
3. LAND USE = SOLID WASTE COMPOST FACILITIES
4. AREA = 34.432 acres±

LEGEND

EIP	EXISTING IRON PIN FOUND	GM	CONCRETE MONUMENT
NIP	NEW IRON PIN SET	R/W DISK	RIGHT OF WAY DISK
C/L	CENTERLINE		POWER POLE
R/W	RIGHT-OF-WAY		LIGHT POLE
Sq. FT.	SQUARE FEET		CATCH BASIN
D.B.	DEED BOOK	GM	GAS METER
P.B.	PLAT BOOK	GV	GAS VALVE
P.P.	POWER POLE		SANITARY SEWER MANHOLE
RCP	REINFORCED CONCRETE PIPE	CO	SEWER LINE CLEAN OUT
CMP	CORRUGATED METAL PIPE		STORM DRAIN MANHOLE
CPP	CORRUGATED PLASTIC PIPE		YARD INLET
	UNDERGROUND GAS LINE MARKER		CATCH BASIN
			FIRE HYDRANT
		WV	WATER VALVE
	RIP RAP	WM	WATER METER
		WELL	WELL
6' CLF	6 FOOT CHAIN LINK FENCE		

PROPERTY LINE
C/L OF CREEK
C/L OF DITCH
FENCE
— S — S — S — S — S — S — S — S — S — S — S — S — S — SANITARY SEWER (EXISTING)
— W — W — W — W — W — W — W — W — W — W — W — W — W — STORM SEWER (EXISTING)
— P — P — P — P — P — P — P — P — P — P — P — P — P — OVERHEAD POWER LINE

I, LAWRENCE A. DAMBA, certify that this site plan was drawn from actual field locations made under my supervision; that all areas shown are by coordinate computation; all distances are horizontal ground unless otherwise noted.

Witness my hand and seal this 5 day of FEB 19 99

NORTH CAROLINA PROFESSIONAL SEAL L-3817 LAND SURVEYOR LAWRENCE A. DAMBA

Lawrence A. Damba
Professional Land Surveyor

L-3817
License Number

Line	Bearing	Distance
L1	N 87°-37'-52" E	66.06'
L2	N 87°-42'-36" E	84.05'
L3	S 7°-01'-28" W	94.72'

Curve	Radius	Chord Bearing and Distance		Arc Length	Tangent	Delta
C1	323.34'	S 12°-43'-59" W	49.17'	49.22'	24.66'	8°-43'-16"
C2	323.34'	S 21°-22'-18" W	48.24'	48.28'	24.19'	8°-33'-22"
C3	323.34'	S 29°-52'-39" W	37.54'	37.56'	18.80'	6°-39'-21"

NOTES
1. THE BOUNDARY WAS FIELD SURVEYED, EXISTING UTILITIES WERE FIELD LOCATED, THE TOPOGRAPHY WAS TAKEN FROM THE "PLANIMETRIC SURVEY BY THE CITY OF HIGH POINT" SHEET NUMBERS 6891.01 & 6892.05 LAST REVISED DEC., 1997 AND FIELD LOCATED INSIDE OF 6' CHAIN LINK FENCE.
2. TOTAL AREA = 34.432 acres±
3. DEED REFERENCE D.B.666 Pg.115

JAMESTOWN ENGINEERING GROUP, INC.
CONSULTING ENGINEERS
117 EAST MAIN STREET
P.O. BOX 365
JAMESTOWN, N.C. 27282
Telephone (336) 886-5523

REV.	DATE	DESCRIPTION	BY
	2/5/99	ADDED LOADING AREAS	LAD

JOB NUMBER	98270
DATE	1/18/98
DESIGNED	
DRAWN	LAD
CHECKED	
SCALE	1"=100'

SITE PLAN FOR
THE CITY OF HIGH POINT SOLID WASTE COMPOST FACILITIES
INGLESIDE DRIVE
HIGH POINT, NORTH CAROLINA

SHEET NO. 1 OF 1

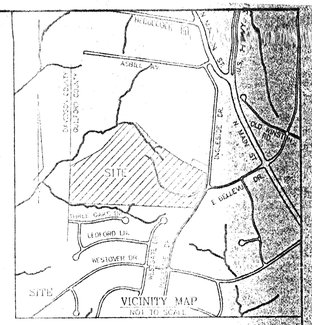

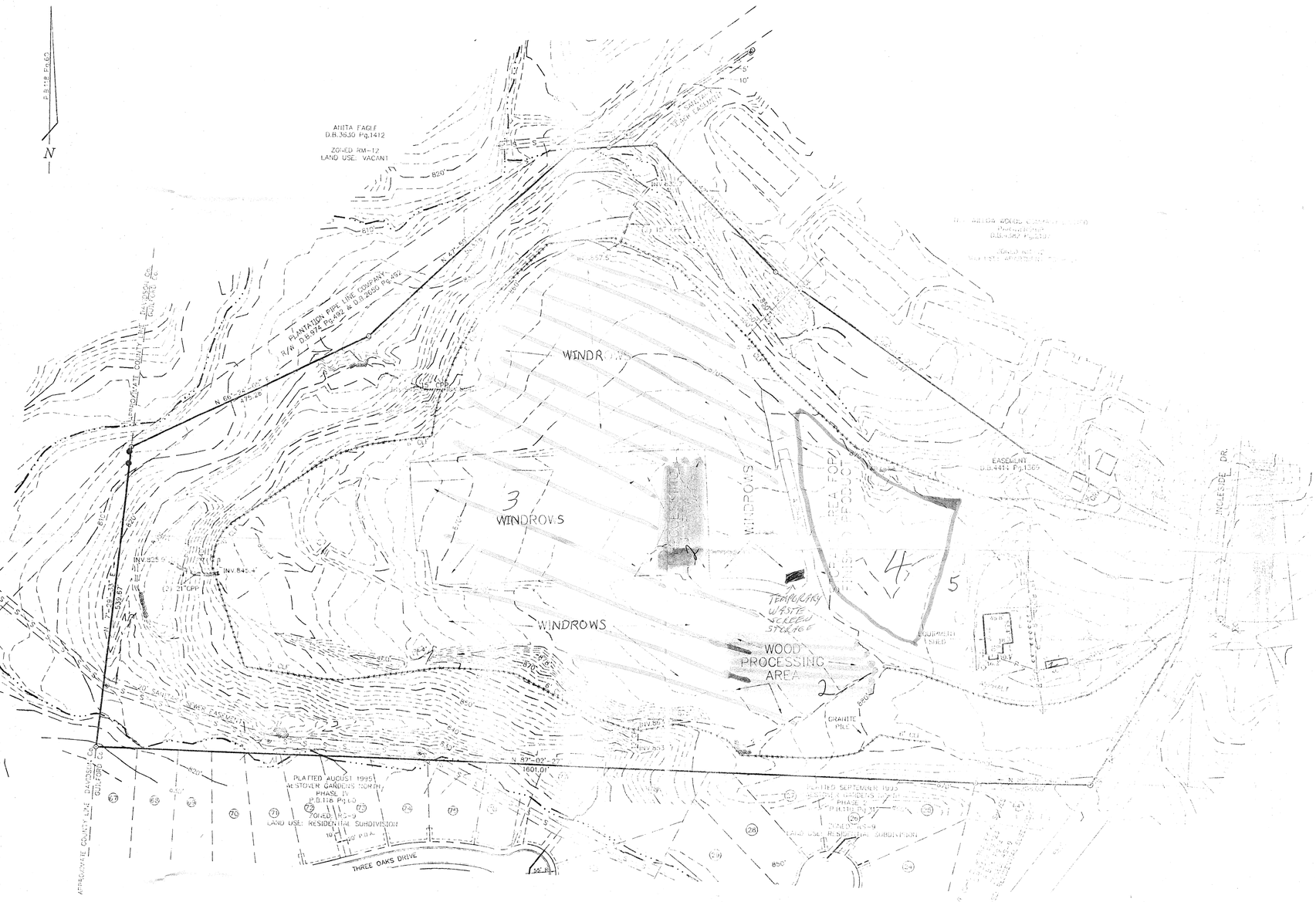

Flow of Materials

Area 1 - SCALES

Area 2 - PROCESSING AREA

Area 3 - WINDROWS

98 Area 4 - FINISHED PRODUCT (Mulch)

Area 5 Finished Product (Compost)

TOTAL NUMBER OF LOTS
SITE ZONING = AC
LAND USE = SOLID WASTE COMPOST FACILITIES
AREA = 34.432 acres±

LEGEND

EIP	EXISTING IRON PIN FOUND	CM	CONCRETE MONUMENT
NIP	NEW IRON PIN	R/W DISK	RIGHT OF WAY DISK
C/L	CENTERLINE		POWER POLE
R/W	RIGHT-OF-WAY		LIGHT POLE
Sq. Ft.	SQUARE FEET		CATCH BASIN
D.B.	DEED BOOK	GM	GAS METER
P.B.	PLAT BOOK	GV	GAS VALVE
P.P.	POWER POLE		SANITARY SEWER MANHOLE
RCP	REINFORCED CONCRETE PIPE	CO	SEWER LINE CLEAN OUT
CMP	CORRUGATED METAL PIPE		STORM DRAIN MANHOLE
CPP	CORRUGATED PLASTIC PIPE		YARD INLET
	UNDERGROUND GAS LINE MARKER		CATCH BASIN
			FIRE HYDRANT
			WATER VALVE
	RIP RAP	WM	WATER METER
6' CLF	6 FOOT CHAIN LINK FENCE	WELL	WELL

PROPERTY LINE
C/L OF CREEK
C/L OF DITCH
FENCE
SANITARY SEWER (EXISTING)
STORM SEWER (EXISTING)
OVERHEAD POWER LINE

I, LAWRENCE A. DAMBA, certify that this site plan was drawn from actual field locations made under my supervision; that all areas shown are by coordinate computation; all distances are horizontal ground unless otherwise noted.

Witness my hand and seal this 5 day of FEB 1999

NORTH CAROLINA PROFESSIONAL SEAL L-3817 LAND SURVEYOR LAWRENCE A. DAMBA

Lawrence A. Damba
Professional Land Surveyor

L-3817
License Number

Line	Bearing	Distance
L1	N 87°-37'-52" E	66.06'
L2	N 87°-42'-36" E	84.05'
L3	S 7°-01'-28" W	94.72'

Curve	Radius	Chord Bearing	Distance	Arc Length	Length	Delta
C1	323.34'	S 12°-43'-59" W	49.17'	49.[illegible]	[illegible]	8°-43'-16"
C2	323.34'	S 21°-22'-18" W	48.24'	48.2[illegible]	[illegible]	8°-33'-22"
C3	323.34'	S 29°-52'-39" W	37.54'	37.56'	[illegible]	6°-39'-11"

NOTES
1. THE BOUNDARY WAS FIELD SURVEYED, EXISTING UTILITIES WERE FIELD LOCATED, THE TOPOGRAPHY WAS TAKEN FROM THE "PLANIMETRIC SURVEY BY THE CITY OF HIGH POINT" SHEET NUMBERS 6891.01 & 6892.03 LAST REVISED Feb., 1997 AND FIELD LOCATED INSIDE OF 6' CHAIN LINK FENCE.
2. TOTAL AREA = 34.432 acres±
3. DEED REFERENCE D.B.666 Pg.115

JEG inc.

JAMESTOWN ENGINEERING GROUP, INC.
CONSULTING ENGINEERS
117 EAST MAIN STREET
P.O. BOX 365
JAMESTOWN, N.C. 27282
Telephone (336) 886-5523

REV.	DATE	DESCRIPTION	BY
REV.	2/5/99	ADDED LOADING AREAS	

JOB NUMBER	98270
DATE	1/13/98
DESIGNED	
DRAWN	LAD
CHECKED	
SCALE	1"=100'

SITE PLAN FOR
THE CITY OF HIGH POINT
SOLID WASTE COMPOST FACILITIES
INGLESIDE DRIVE
HIGH POINT, NORTH CAROLINA

SHEET NO. 1 OF 1

883-3434

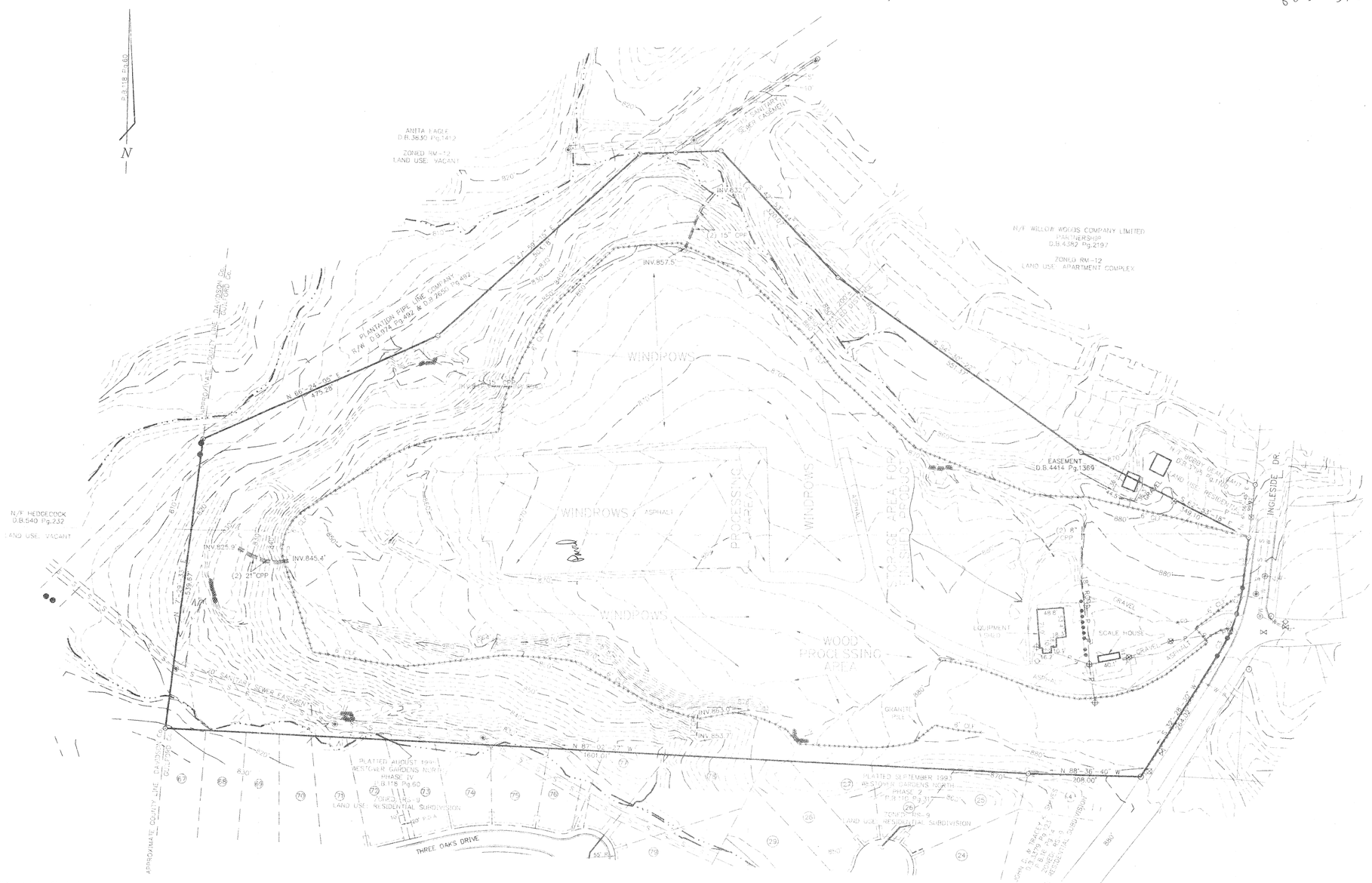

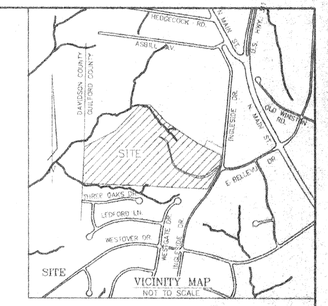

98

SITE DATA

1. TOTAL NUMBER OF LOTS = 1
2. SITE ZONING = AG
3. LAND USE = SOLID WASTE COMPOST FACILITIES
4. AREA = 34.432 acres±

LEGEND

FIP	EXISTING IRON PIN FOUND	CM	CONCRETE MONUMENT
NIP	NEW IRON PIN SET	R/W DISK	RIGHT OF WAY DISK
C/L	CENTERLINE		POWER POLE
R/W	RIGHT-OF-WAY		LIGHT POLE
Sq. FT.	SQUARE FEET		CATCH BASIN
D.B.	DEED BOOK	GM	GAS METER
P.B.	PLAT BOOK	GV	GAS VALVE
P.P.	POWER POLE		SANITARY SEWER MANHOLE
RCP	REINFORCED CONCRETE PIPE	CO	SEWER LINE CLEAN OUT
CMP	CORRUGATED METAL PIPE		STORM DRAIN MANHOLE
CPP	CORRUGATED PLASTIC PIPE		YARD INLET
	UNDERGROUND GAS LINE MARKER		CATCH BASIN
			FIRE HYDRANT
		WM	WATER VALVE
	RIP RAP		WATER METER
6' CLF	6 FOOT CHAIN LINK FENCE	WELL	WELL

PROPERTY LINE
C/L OF CREEK
C/L OF DITCH
FENCE
SANITARY SEWER (EXISTING)
STORM SEWER (EXISTING)
OVERHEAD POWER LINE

I, LAWRENCE A. DAMBA, certify that this site plan was drawn from actual field locations made under my supervision; that all areas shown are by coordinate computation; all distances are horizontal ground unless otherwise noted.

Witness my hand and seal this 5 day of FEB 99

Lawrence A. Damba
Professional Land Surveyor

NORTH CAROLINA PROFESSIONAL SEAL L-3817 LAND SURVEYOR LAWRENCE A. DAMBA

L-3817
License Number

Line	Bearing	Distance
L1	N 87°-37'-52" E	66.06'
L2	N 87°-43'-36" E	84.05'
L3	S 7°-01'-28" W	94.72'

Curve	Radius	Chord Bearing and Distance	Arc Length	Tangent	Delta
C1	323.34'	S 12°-43'-39" W 49.17'	49.22'	24.64'	8°-43'-16"
C2	323.34'	S 27°-02'-18" W 48.24'	48.28'	24.19'	8°-33'-22"
C3	323.34'	S 29°-52'-19" W 37.54'	37.56'	18.80'	6°-39'-7"

NOTES
1. THE BOUNDARY WAS FIELD SURVEYED. EXISTING UTILITIES WERE FIELD LOCATED. THE TOPOGRAPHY WAS TAKEN FROM THE "PLANIMETRIC SURVEY BY THE CITY OF HIGH POINT" SHEET NUMBERS 6891.01 & 6892.03 (LAST REVISED DEC., '99) AND FIELD LOCATED INSIDE OF 6' CHAIN LINK FENCE.
2. TOTAL AREA = 34.432 acres±
3. DEED REFERENCE: D.B.608 Pg.115

JAMESTOWN ENGINEERING GROUP, INC.
CONSULTING ENGINEERS
117 EAST MAIN STREET
P.O. BOX 365
JAMESTOWN, N.C. 27282
Telephone (336) 886-5523

REV.	DATE	DESCRIPTION	BY
	2/5/99	ADDED LOADING AREAS	LAD

JOB NUMBER	98270
DATE	1/18/98
DESIGNED	
DRAWN	LAD
CHECKED	
SCALE	1"=100'

SITE PLAN FOR
THE CITY OF HIGH POINT SOLID WASTE COMPOST FACILITIES
INGLESIDE DRIVE
HIGH POINT, NORTH CAROLINA

SHEET NO. 1 OF 1

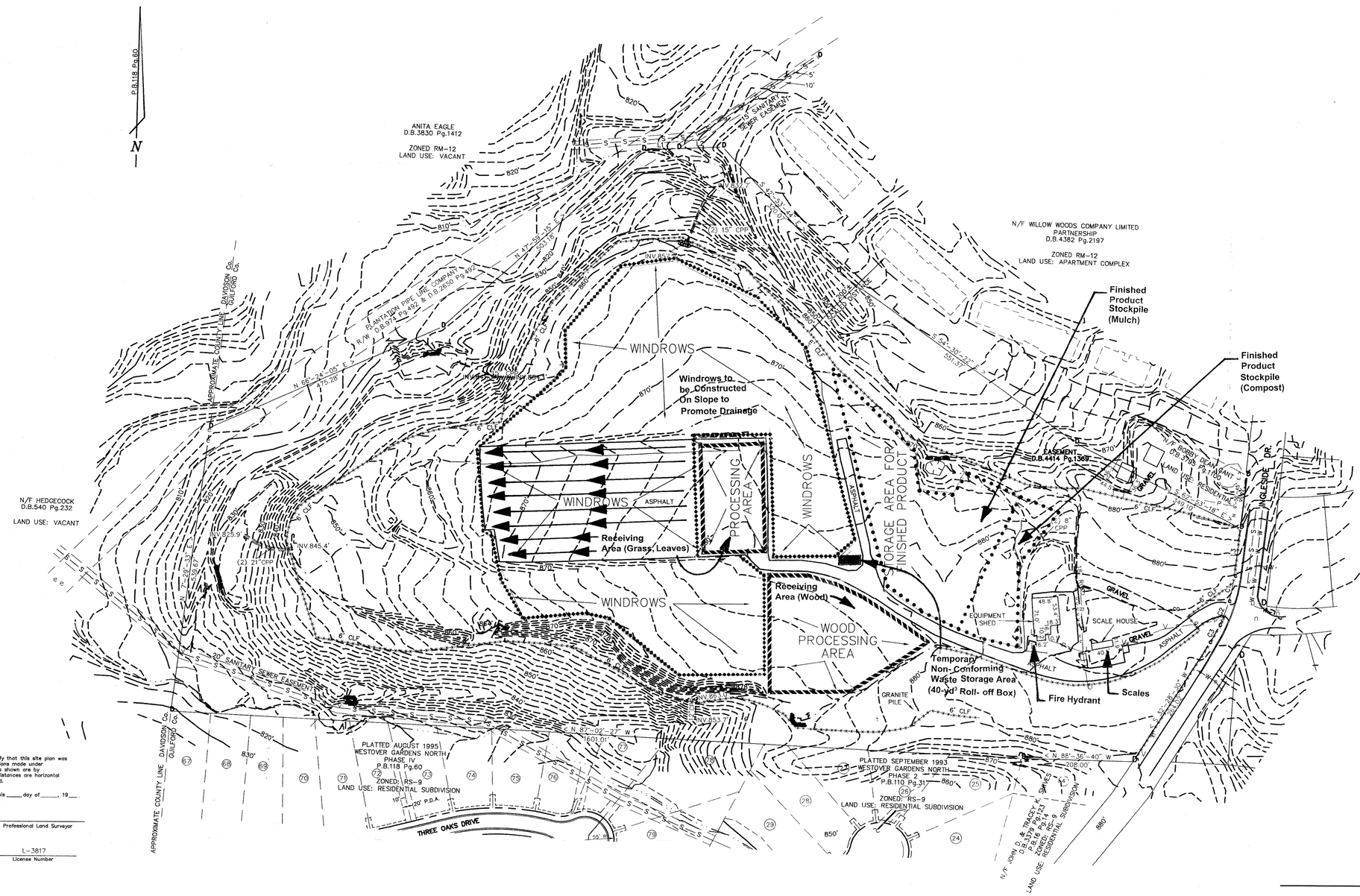

SITE DATA

1. TOTAL NUMBER OF LOTS = 1
2. SITE ZONING = AG
3. LAND USE = SOLID WASTE COMPOST FACILITIES
4. AREA = 34.432 acres±

LEGEND

● EIP	EXISTING IRON PIN FOUND	ACM	CONCRETE MONUMENT
○ NIP	NEW IRON PIN SET	CR/W DISK	RIGHT OF WAY DISK
C/L	CENTERLINE	V	POWER POLE
R/W	RIGHT-OF-WAY	U	LIGHT POLE
Sq. Ft.	SQUARE FEET	A	CATCH BASIN
D.B.	DEED BOOK	AGM	GAS METER
P.B.	PLAT BOOK	I GV	GAS VALVE
P.P.	POWER POLE	V	SANITARY SEWER MANHOLE
RCP	REINFORCED CONCRETE PIPE	▪CO	SEWER LINE CLEAN OUT
CMP	CORRUGATED METAL PIPE	U	STORM DRAIN MANHOLE
CPP	CORRUGATED PLASTIC PIPE	A	YARD INLET
e	UNDERGROUND GAS LINE MARKER	A	CATCH BASIN
		L	FIRE HYDRANT
⩕	RIP RAP	n	WATER VALVE
6' CLF	6 FOOT CHAIN LINK FENCE	AWM	WATER METER
		CWELL	WELL

PROPERTY LINE
C/L OF CREEK
C/L OF DITCH
FENCE
SANITARY SEWER (EXISTING)
STORM SEWER (EXISTING)
OVERHEAD POWER LINE

I, LAWRENCE A. DAMBA, certify that this site plan was drawn from actual field locations made under my supervision; that all areas shown are by coordinate computation; all distances are horizontal ground unless otherwise noted.

Witness my hand and seal this _____ day of _____, 19___.

NORTH CAROLINA PROFESSIONAL SEAL L-3817 LAND SURVEYOR LAWRENCE A. DAMBA

Professional Land Surveyor

L-3817
License Number

Line	Bearing	Distance
L1	N 87°-37'-52" E	66.06'
L2	N 87°-42'-36" E	84.05'
L3	S 7°-01'-28" W	94.72'

Curve	Radius	Chord Bearing and Distance		Arc Length	Tangent	Delta
C1	323.34'	S 12°-43'-59" W	49.17'	49.22'	24.66'	8°-43'-16"
C2	323.34'	S 21°-22'-18" W	48.24'	48.28'	24.19'	8°-33'-22"
C3	323.34'	S 29°-52'-39" W	37.54'	37.56'	18.80'	6°-39'-21"

ELECTRONICALLY TRANSMITTED DRAWINGS

THIS INFORMATION IS PASSED TO YOU VIA ELECTRONIC MEDIA.
THIS DOCUMENT ORIGINALLY ISSUED AND SEALED BY
LAWRENCE A. DAMBA, L-3817, ON FEB. 3, 1999.
THIS MEDIA SHALL NOT BE CONSIDERED A CERTIFIED DOCUMENT.

This drawing was modified July 6, 1997 on behalf of the City of High Point Department of Public Services by G.N. Richardson & Associates (waste area labeling)

NOTES
1. THE BOUNDARY WAS FIELD SURVEYED. EXISTING UTILITIES WERE FIELD LOCATED. THE TOPOGRAPHY WAS TAKEN FROM THE "PLANIMETRIC SURVEY BY THE CITY OF HIGH POINT" SHEET NUMBERS 6891.01 & 6892.03 LAST REVISED DEC., 1997 AND FIELD LOCATED INSIDE OF 6' CHAIN LINK FENCE.
2. TOTAL AREA = 34.432 acres±
3. DEED REFERENCE D.B.666 Pg.115

JAMESTOWN ENGINEERING GROUP, INC.
CONSULTING ENGINEERS
117 EAST MAIN STREET
P.O. BOX 365
JAMESTOWN, N.C. 27282
Telephone (336) 886-5523

REV.	DATE	DESCRIPTION	BY
REV.	2/5/99	ADDED LOADING AREAS	LAD

JOB NUMBER	98270
DATE	1/18/98
DESIGNED	
DRAWN	LAD
CHECKED	
SCALE	1"=100'

SITE PLAN FOR
THE CITY OF HIGH POINT
SOLID WASTE COMPOST FACILITIES
INGLESIDE DRIVE
HIGH POINT, NORTH CAROLINA

SHEET NO. 1 OF 1



15308
8 / 234
ICF SITE
1" = 200'
1/4 MILE
1/4 MILE
1/4 MILE