Fac/Perm/Co ID #	Date	Doc ID#
11-09	5/25/11	14011

RECEIVED

MAY 23 2011

SOLID WASTE SECTION
ASHEVILLE REGIONAL OFFICE

Hensons' inc.

May 19, 2011

ATTENTION: MR. ALLEN GAITHER
North Carolina Department of Environmental and
Natural Resources
Asheville Regional Office
Division of Waste Management – Solid Waste Section
2090 U.S. 70 Highway
Swannanoa, NC 28778
828-296-4500
828-299-7043 FAX

Re: 116 Pond Road
Asheville, NC 28806
Permit No. SWC-11-09

CERTIFIED MAIL

Dear Mr. Gaither,

Please find attached two copies of our revised application for the above reference facility. As you will note, we are by this letter and application requesting that this facility be changed from a Type II Yard Waste Compost Facility to a Large Type I Yard Waste Compost Facility. It is my understanding that Mr. Scott from the office in Raleigh, NC has forwarded to you a copy of our revised operating manual and updated site map. If this is not the case please advise and we will furnish to you. Please call me at 864-270-8704 should you need any additional information and/or clarification.

Very Truly Yours,
HENSONS' INC.

E M Fincher Jr.

E M Fincher, Jr.
President

Cc: Andrea Keller

P.O. Box 1060 105 Ridge Road Tryon, NC 28782 (828) 859-5836 FAX: (828) 859-9091

RECEIVED

MAY 2 3 2011

SOLID WASTE SECTION
ASHEVILLE REGIONAL OFFICE

HENSONS', INC.
ASHEVILLE WOOD YARD

(TYPE I YARD WASTE COMPOST FACILITY)

PERMIT APPLICATION

REVIEWED & REVISED May, 2011

Prepared for:
Hensons', Inc.
105 Ridge Road
Tryon, North Carolina 28782
Phone (828) 859-5836
Fax (828) 859-9091

NORTH CAROLINA PROFESSIONAL SEAL 6469 ENGINEER WILLIAM GREGORY LAPSLEY

8/9/2009

Prepared-By:
WILLIAM G. LAPSLEY & ASSOICATES, P.A. CONSULTING ENGINEERS
1635 Asheville Highway .
PO Box 546
Hendersonville, North Carolina 28793
August, 2000

TABLE OF CONTENTS

PAGE

Section 1
1.0 - INTRODUCTION/BACKGROUND INFORMATION.....1 **Revised May, 2011**

Section 2
2.0 - APPLICATION REQUIREMENTS 2
2.1 - AERIAL PHOTOGRAPH OR SCALED DRAWING 2
2.2 - ZONING 2
2.3 - SITNG AND DESIGN STANDARDS 2
2.3.1 - Floodplain 2
2.3.2 - Property Line Buffer..... 2
2.3.3 - Residences Buffer 3
2.3.4 - Well Buffer..... 3
2.3.5 Perennial Streams/Rivers Buffer 3
2.3.6 - Surface Water Quality Standards 3
2.3.7 - Closed-Out Disposal Area..... 3
2.3.8 - Adequate Access..... 3
2.3.9 - Surface Water Requirements 3
2.3.10 - Groundwater Requirements 4
2.3.11 - Public Access 4
2.3.12 - Sedimentation Pollution Control Law 4
2.3.13 - Air Pollution Control Requirements..... 4
2.4 - WASTE TYPES 5
2.5 - SITE PLAN..... 5
2.6 - OPERATION DESCRIPTION 6
2.6.1 - Operations During Adverse Conditions 7
2.6.2 - Actions to Minimize Off Site Impacts 8
2.7 - PROCESS FLOW 8
2.7.1 - Materials Receiving/Processing 8

EXHIBITS

Exhibit "A" - Site Plan and topographic map
Exhibit "B" - USGS Map
Exhibit "C" - Zoning Jurisdiction Letter/Buncombe County/City of Asheville - - Zoning Map **Revised May, 2011**
Exhibit "D" - Flood Insurance Map
Exhibit "E" - Buncombe County Erosion Control Permit
Exhibit "E-I"-Approval Regarding Protection of Surface Water Quality

1.0 - INTRODUCTIONBACKGROUND INFORMATION **Revised May, 2011**

Hensons' Inc. (Hensons') has constructed a yard waste processing facility (Type I) off of Pond Road in Buncombe County, North Carolina.

In order to meet the requirements of the North Carolina Department of Environment and Natural Resources (NCDENR) Division of Waste Management - Solid Waste Section, Hensons' has compiled the attached information as outlined in Section . 1400 - Solid Waste Compost Facilities. The plan for this facility is to produce mulch products. Future operations may include composting the materials. The Site plan drawings and specific permit documents were prepared for Hensons' by William G. Lapsley '& Associates, P.A.

2.0 - APPLICATION REQUIREMENTS

The following sections correspond with the permit application for a large Type I solid waste composting facility as outlined in the North Carolina Solid Waste Compost Rules - Section . 1400.

2.1 - AERIAL PHOTOGRAPH OR SCALED DRAWING

A topographical map of the site (1" = 50') (Exhibit "A") and a USGS map (1:24,000) (Exhibit "B") are included with this permit application. These maps depict the entire property owned by Hensons' as well as general information such as homes, wells, buildings, roads, watercourses, and general topography in the immediate vicinity of the site.

2.2 - ZONING

A letter from Buncombe County, which has zoning jurisdiction over the site is included in "Exhibit "C". The wood waste processing facility is allowed within this unzoned area.

2.3 - SITING AND DESIGN STANDARDS

The following sections explain how the facility complies with siting and design standards in Rule. 1404 of the North Carolina Solid Waste Compost Rules.

2.31- Floodplain

There is a designated flood plain adjacent to this site. A copy of the Federal Flood Insurance Map (#370031-0145B) is included as Exhibit "D". The Buncombe County government regulates activities in the flood plain area. A development permit for this facility has been issued by Buncombe County (Exhibit "D"). The storage areas are located outside of the designated 100 year flood plain.

2.3.2 - Property Line Buffer

A minimum 50 foot buffer from the property line to any processing or storage area will be maintained.

2.3.3 - Residences Buffer

The minimum 200 foot buffer between any processing or storage areas and residences will be maintained.

2.3.4 - Well Buffer

There are no groundwater wells located on or within 100 feet of this site.

2.3.5 - Perennial Streams/Rivers Buffer

There is a perennial stream located adjacent to the site as shown on the 1:24,000 Asheville USGS map dated 1993 and edited in 1996. A minimum 50 foot buffer between the stream and any processing and storage area will be maintained. The stream, Hominy Creek, is classified "C" by the N.C. Division of Water Quality.

2.3.6 - Surface Water Quality Standards

The facility is located adjacent to Hominy Creek. We are not aware of any restrictions that prevent the use of this site as a yard waste processing facility, and approval for the facility has been provided by the local zoning agency. All storm water run-off from the facility will be collected and screened for sediment prior to discharge to the stream. The design of the stormwater drainage system was reviewed by the Buncombe County Sedimentation and Erosion Control Office. A permit authorizing the construction and operation of this facility. (See Exhibit "E")

The N.C. Division of Water Quality has reviewed the proposed site plan and submitted its approval regarding the protection of surface water quality. (see attached exhibit "E-1")

2.3.7 - Closed-Out Disposal Area

This facility is not located over a closed-out solid waste disposal area.

2.3.8 - Adequate Access

A 25 foot minimum distance will be maintained around the periphery of the processing and storage areas to allow adequate access by fire fighting equipment,

2.3.9 - Surface Water Requirements

This facility will not discharge directly into waters or wetlands as described in Section 2.3.6. The surface water quality issues are also reviewed in section 2.3.6.

2.3.10 - Groundwater Requirments

The natural soils in the mulch process and storage areas have a loamy and sandy subsoil. The steeper slopes on the south side of the site have been excavated to expose bedrock, The site had been used many years ago as a rock quarry. A soil/groundwater evaluation was conducted by excavating test holes to a depth of 4-6 feet. No groundwater was observed.

2.3.11 - Public Access

The site will not allow uncontrolled public access. A lockable gate will be installed at the facility entrance.

2.3.12 - Sedimentation Pollution Control Law

An erosion and sedimentation control plan has been submitted to Buncombe County Planning and Development Department. A permit authorizing construction has been issued (Exhibit "E")

2.3.13 - Air Pollution Control Requirements

The facility will be operated to meet the Air Pollution Requirements (15A NCAC 2D) to minimize fugitive odorous emissions and minimize orders at the property boundary. The wood waste materials will normally be stored on site for no longer than 60-90 days. The operation will control high carbon/oxygen ratios to create aerobic conditions and minimize odor problems.

2.4 - WASTE TYPES

The facility's feedstock will consist of wood waste as described below:

- Land Clearing Debris - Logs, stumps, brush, chips, etc. associated with land clearing operations.
- Yard Waste - Tree and brush residue, residential waste such as tree prunings, grass, leaves, etc.
- Commercial and Institutional Wood Waste - Untreated and unpainted wooden crates, pallets, etc. that are not contaminated with plastics or food waste. The facility will accept treated engineered wood products such as plywood, oriented strand board (OSB), or particleboard. The facility is designed to process approximately 300,000 cubic years (CY) of wood waste per year. The maximum amount of material on site will be approximately 50,000 CY at any given time. The majority of this material will come from land clearing operations. The material will be generated year round with an increase during the drier summer months.

The facility utilizes natural soils as a pad. A soil evaluation was conducted. The soil is predominately clay, and the seasonal high water table is greater than 12 inches below the surface.

2.5 - SITE PLAN

The facility site plan (I"=50') is included with this permit application (Exhibit "A"). Generally, the existing site slopes at 5% to 45%. The site has been modified such that it will generally slope 2% to 5% in the storage areas. The wood waste piles will be constructed to facilitate drainage. Run-off collection and diversion control devices, as well as all processing areas and structures, are shown on the site plan. Processing areas are shown in Figure 1.

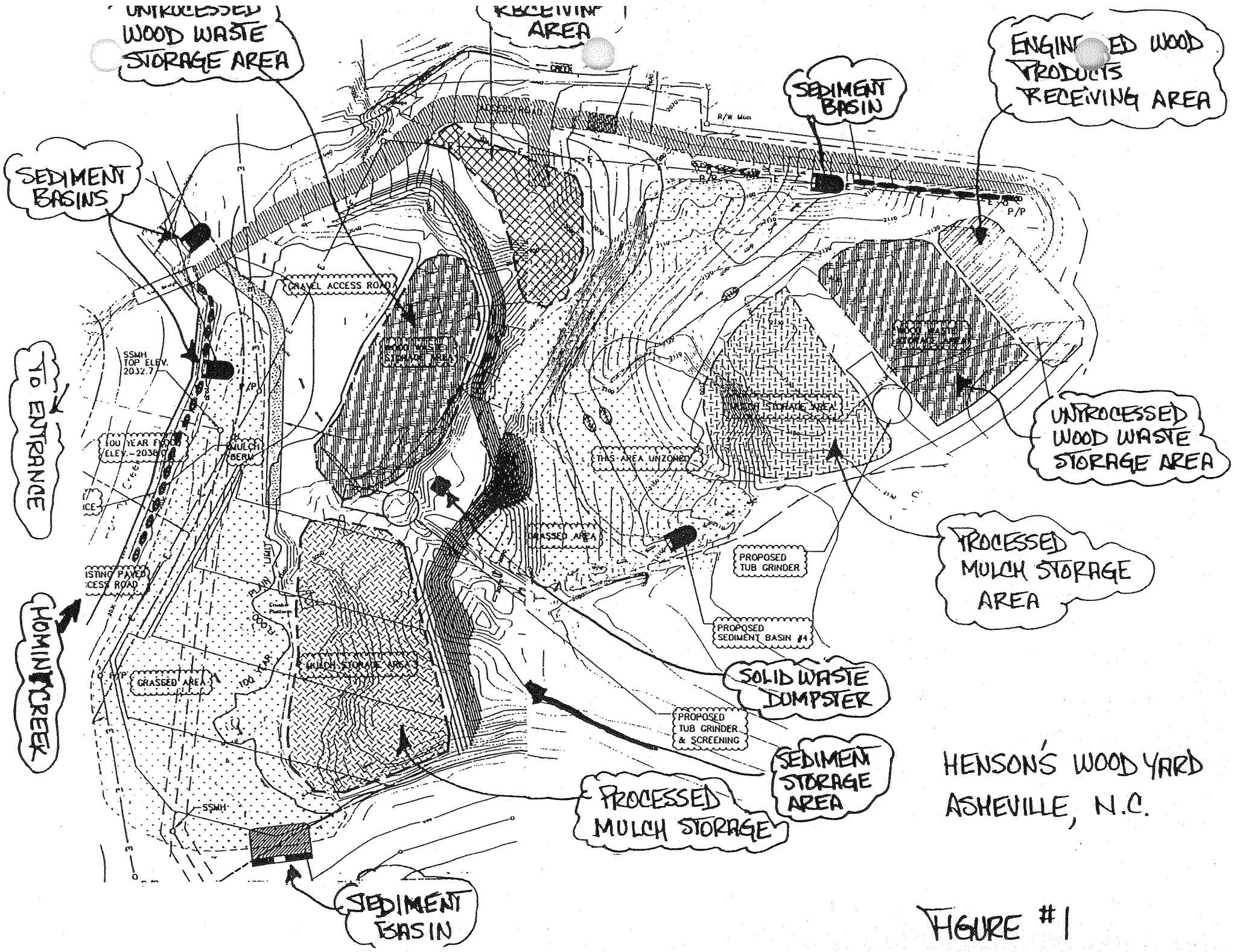
UNPROCESSED WOOD WASTE STORAGE AREA
RECEIVING AREA
SEDIMENT BASIN
ENGINEERED WOOD PRODUCTS RECEIVING AREA
SEDIMENT BASINS
TO ENTRANCE
HOMINY CREEK
UNPROCESSED WOOD WASTE STORAGE AREA
PROCESSED MULCH STORAGE AREA
SOLID WASTE DUMPSTER
SEDIMENT STORAGE AREA
PROCESSED MULCH STORAGE
SEDIMENT BASIN
GRAVEL ACCESS ROAD
ACCESS ROAD
R/W Mon
P/P
SSMH TOP ELEV. 2032.7
100 YEAR FLOOD ELEV. - 2038.0
MULCH BERM
THIS AREA UNZONED
GRASSED AREA
PROPOSED TUB GRINDER
PROPOSED SEDIMENT BASIN #1
MULCH STORAGE AREA
PROPOSED TUB GRINDER & SCREENING
SSMH
HENSON'S WOOD YARD
ASHEVILLE, N.C.

FIGURE #1

2.6 - OPERATION DESCRIPTION

The following information describes the facility operation:

Facility Operator: Ellis Fincher
Hensons', Inc.
105 Ridge Road
Tryon, NC 28782
(828) 859-5836

The facility will accept various types of uncontaminated wood waste. Some of the wood waste will be ground prior to arriving at the site, and other material will be ground on site. Various types of products may be produced with the ground wood waste to include mulch, aged mulch, and compost. To produce these marketable products, any or all of the following may occur on site:

Windrowing: Material will be piles in windrows that are approximately eight feet tall. The material will "age" and be periodically turned with a front end loader.

Composting: Material may be composted utilizing the windrow process. Windrow composting will be accomplished by placing material in long piles that are approximately 16 feet wide and six to eight feet high. The windrows will be periodically turned using a front end loader, If any material is sold as a compost, it will be maintained above 131°F and aerated (turned) for a minimum of three days. Temperatures will be taken daily until the 131°F for three days has been met and then a. minimum of weekly. The temperatures will be taken using a three foot long dial type temperature thermometer at 50 foot intervals down the length of the windrow. Windrows being composted will be turned based on temperature measurement. The exact procedure is described in the Operations and Maintenance Manual. Aeration will be provided to the composting material when it is turned. Between turnings, the material will be porous enough to allow passive aeration (natural convection and diffusion).

Screening: Various types of screens and screen sizes will be utilized on site. The screens will allow sizing of wood materials to meet specific market demands. Any "avers" from the screening process will be incorporated back into the new wood waste.

Grinding: Grinding will be used for size reduction and help meet material specifications based on market demands.

Various operators will be present at the facility depending on the work effort required. Some of the general operations typically performed by personnel at the facility are listed below.

Drivers - Haul feedstocks and finished materials

Front End Loader Operator - Load trucks, pile materials, feed screen, and feed grinder

Grinder Operator - Reduce size of wood material

Screen Operator - Size the final product

The operator schedule will typically be between 7:00 AM and 6:00 PM. The operations may be performed seven days per week depending on the work volume of unprocessed material in storage. Materials will not be received nor piles turned, ground or screen before sunrise or after sunset to minimize noise and other impacts on surrounding neighbors. Airborne particles are generally associated with dry, dusty compost piles. Water supply is readily available from the adjacent Hominy Creek to prevent dusty conditions.

2.6.1 - Operations During Adverse Conditions

Special precautions and procedures will be followed when the following adverse conditions occur:

Wind: If winds are heavy and causing material to blow off the site, materials handling operations will be reduced or stopped to prevent off site impacts.

Rain/Snow: The site entrance road will be all-weather gravel and asphalt pavement. The site will be graded to facilitate drainage between the windrows and allow access. If heavy rain or snow prevents equipment from moving around the site as required, material will not be accepted until such time as material can be processed as described in this permit application.

Freezing: All equipment utilized on site is designed for outdoor operation.

2.6.2 - Actions to Minimize Off Site Impacts

Hensons' is committed to being a good neighbor, and the following actions will be taken to minimize off site impacts.

Noise: Grinding will normally occur between the hours of 7:30 AM to 5:00 PM Monday through Friday. Grinding will typically not occur on Saturdays or holidays. A mulch berm will be constructed around the grinder to absorb much of the noise generated.

Vectors: Vector attraction should not be a problem since only wood waste will be accepted at the facility.

Particles: Particles are generally associated with dry, dusty conditions. The grinder will be equipped with spray nozzles that can add water while material is being ground if required.

Odors: The facility will accept wood waste materials which have a low odor producing capacity. Good operating practices such as routinely turning piles to reduce anaerobic conditions will also reduce the potential for odors. The operation will maintain high carbon/oxygen ratios in the storage areas to create aerobic conditions.

2.7 - PROCESS FLOW

Figure 2 shows the process flow diagram for the facility.

2.7.1 - Materials Receiving/Processing

The facility is sized to allow processing of approximately 300,000 CY of wood waste per year. The wood waste (either ground or unground) will be delivered to the site in dump trucks and walking floor trailers. Material will be off loaded in the materials receiving area and inspected. Any contaminates such as metal or trash that are inadvertently mixed with the wood waste will be stored in a separate dumpster and properly disposed of at a permitted landfill. Material will be stockpiles in an initial storage area. Material requiring size reduction will be ground. Material will then either go through screening and to the mulch market; straight to the mulch market; or through composting, screening, and to the compost market.

FIGURE 2
PROCESS FLOW DIAGRAM
HENSONS' ASHEVILLE WOOD YARD

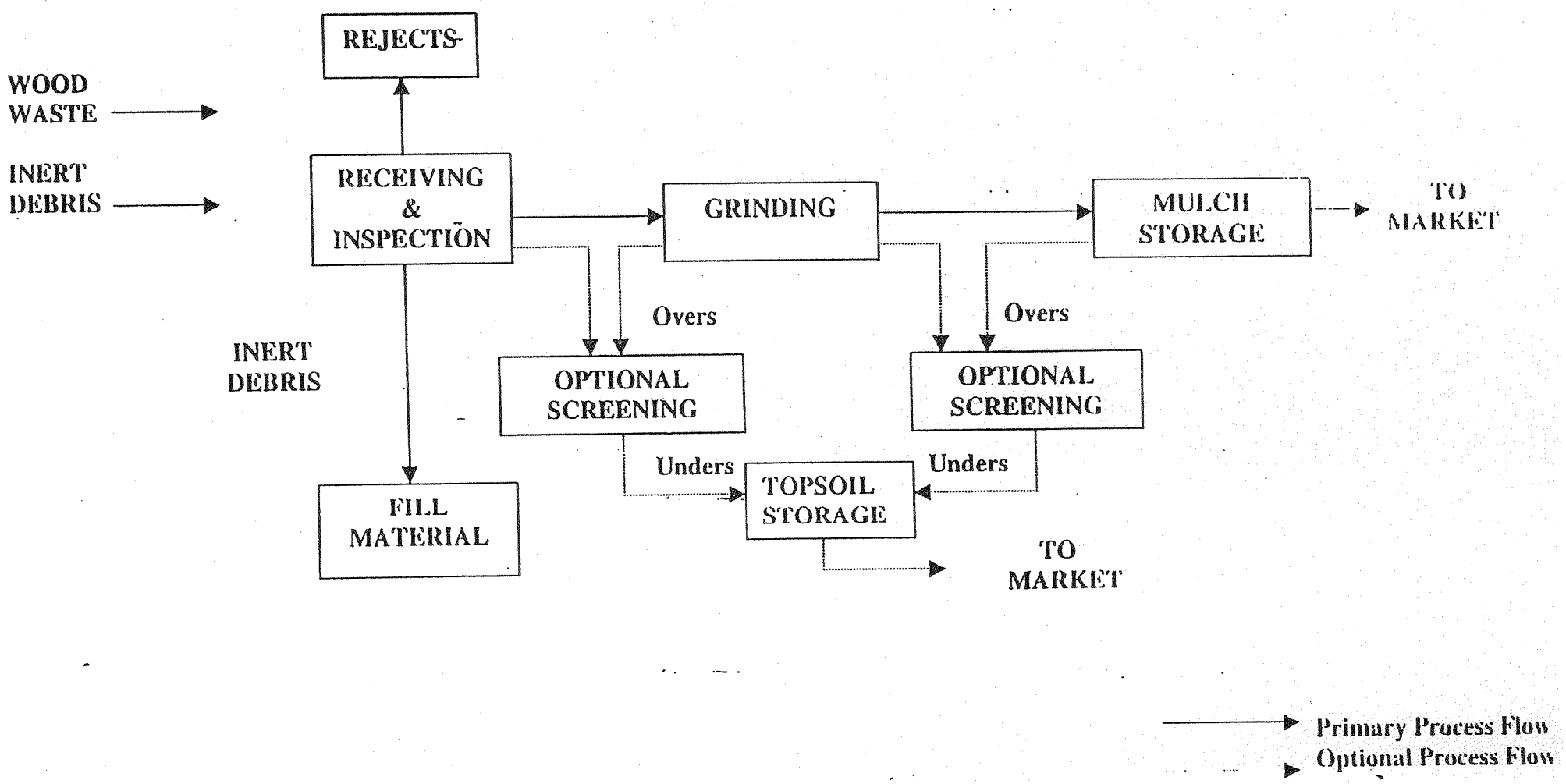

Separate areas within the product storage area at the facility will be maintained for the various materials going to the different markets. Total storage for 50,000 CY of material will be provided. Estimating the processing time on site of 2 months, the annual capacity of the facility is approximately 300,000 CY per year.

Diamond Z
MANUFACTURING
NAMPA, IDAHO (208)467-6229

The Diamond Z Tub Grinder is designed to be on the cutting edge of the recycling industry. This machine will convert waste wood into usable products such as mulch, livestock bedding, and biomass fuel to generate power. Recycling is the key we must use to maintain the Earth. In order to survive, it is increasingly necessary for us to use everything and then use it again and again. This is one of the most significant motivations for the development of the Diamond Z Tub Grinder.

Previously discarded materials such as construction waste, demolition materials, vineyard, landscape, and orchard prunings, can be turned into profitable useable products while simultaneously eliminating substantial dumping fees.

With twenty-five years of "in the field, hands on experience" incorporated in the design, the Diamond Z is built tough to last. Ease of operation and maintenance are its primary features. Strength and durability are its hallmark. Production and profits are its biggest asset.



The Diamond Z Tub Grinder will easily grind landfill waste, pallets, demolition, limbs 9' and under and logs up to 10' in diameter. As an added safety feature, a deflector shield helps keep material from being thrown from the tub towards the operator. There is a 90 degree hydraulic tub tilt for easy access to hammers, screens and drive system for ease of maintenance and service.

SPECIFICATIONS: MODEL PWG 1463

Engine — CAT 3412TA; 800 H.P.

Drive — Twin Disk 18" Clutch w/Powerbands and 2 Dodge Couplers

Rotor — 30" x 63"

Hammer Swing — 49"

Hammers — 26 Fixed with replaceable tips

Hammer Weight — 118 Pounds Fixed (2 1/2") • 140 Pounds Fixed (3")

Screen Size — Various Sizes

Screen Thickness — 1"

Screen Area — 6,758 Square Inches

Weight — 88,000 Pounds

Conveyor — 45" x 20' hydraulic driven with reverse for easier cleaning

Elevator — 30" x 30' hydraulic driven with reverse

Elevator — Folds & elevates by hydraulic controls for fast and easy operation

Fuel Capacity — 900 Gallons (2- 450 gallon tanks)

Hydraulic Capacity — 120 Gallons

Tub — 14' top flange funnels down to 10'6" inside diameter hydraulic driven with electronic auto stop & start for load control with electronic auto reverse

Height (transport) — 13'6"

Length (transport) — 45'

(Specifications are subject to change without notice)



Waste Production Rate	
Pallets & Construction Waste	75 to 118 Tons Per Hour
Brush & Yardwaste	40 to 80 Tons Per Hour
Stumps & Logs	25 to 65 Tons Per Hour
Railroad Ties	60 to 80 Tons Per Hour

Diamond Z
MANUFACTURING
NAMPA, IDAHO (208)467-6229

1102 Franklin Blvd.
Nampa, Idaho 83687
FAX 208-467-6390

Portable Wood Grinder Model PWG 1260



SPECIFICATIONS

ENGINE – CAT 3408 505 H.P. with optional 3412 650 H.P.
DRIVE – Twin Disc 18" Clutch and 1800 series driveline with torque limiter
ROTOR – 17 1/2" x 60"
HAMMER SWING – 25 1/2"
HAMMERS – 26 or 52 with replaceable tips
HAMMER WEIGHT – 22 lbs. Swinging, 38 lbs. Fixed
SCREEN SIZE – Various Sizes
SCREEN THICKNESS – 3/4"
SCREEN AREA – 3,720 square inches
WEIGHT – 54,000 lbs. with 3408 CAT

CONVEYOR – 46" x 16' hydraulic driven with reverse for easier cleaning
ELEVATOR – 30" x 30' hydraulic driven with reverse
ELEVATOR – Folds and elevates by hydraulic controls for fast and easy operation
FUEL – Capacity 330 gallons
HYDRAULIC – Capacity 100 gallons
TUB – 11' 11" flange funnels down to 9' 8" inside diameter, hydraulic drive with electronic auto stop and start for load control with electronic auto reverse
HEIGHT – 12' 7"
LENGTH – 38'

Diamond Z
MANUFACTURING
NAMPA IDAHO (208)467-5220



Conveyor folds conveniently and easily over tub for transport. Setup time and transport preparation time under 5 minutes.



Over 90° hydraulic tub tilt for easy access to hammers, screen and drive system for ease of maintenance and service. Also, co venient for quick removal of metal and other unwanted foreig material. Hydraulic tub latch locks tub down for safety during ope ation. During operation, a deflector shield helps keep material fro being thrown from tub towards operator, for added safety. Hammer have replaceable tips to eliminate hard facing and reduces dow time by 80%.



The Diamond Z Grinder will easily grind landfill waste, pallets, demolition and limos 36" and under in diameter.



Production Rate

Pallets & Construction Waste	25 to 50 Tons Per Hour
Brush & Yardwaste	25 to 45 Tons Per Hour
Stumps & Logs	10 to 25 Tons Per Hour

Diamond Z
MANUFACTURING
NAMPA IDAHO (208)467-6229

Printed on Recycled Paper

PWG 1463-T



Diamond Z
MANUFACTURING
NAMPA, IDAHO (208)467-6229

PRODUCTION CAPABILITIES IN TIRES:

- Automobile tires:
  1,750-2,600 tires per hour*
- Truck tires:
  1400-1,750 tires per hour*
- Mixed automobile & truck tires:
  1400-2,100 tires per hour*

**Production rates will vary depending on screen sizes.*

Diamond Z's 1463-T is the big brother to the PWG 1463

With twin 3412 Caterpillar engines, the 1463-T produces 1600 horsepower consistently.

The PWG 1463-T has the capability to grind tires up to ten (10) feet in diameter. Of course, both the PWG 1463 and the PWG 1463-T will also do solid waste at an astonishing rate, if high volume end product is one of your goals. A "field" changeover from tires to wood will make your PWG 1463 or PWG 1463-T either a tire grinder or waste material grinder.

With either application, the PWG 1463s as with all the other Diamond Z products, will give you, the customer, the best and most reliable grinder on the market today.



SPECIFICATIONS MODEL PWG 1463-T

Engine — CAT 3412TA; 2 - 800 H.P.

Drive — Twin Disk 18" Clutch w/Powerbands and 2 Dodge Couplers

Rotor — 30" x 63"

Hammer Swing — 49"

Hammers — 12- 140 Pound Fixed

Screen Size — Various Sizes

Screen Thickness — 1"

Screen Area — 6,758 Square Inches

Weight — 104,000 Pounds

Conveyor — 46" x 20' hydraulic driven with reverse for easier cleaning

Elevator — 30" x 30' hydraulic driven with reverse

Elevator — Folds and elevates by hydraulic controls for fast and easy operation

Fuel Capacity — 600 Gallons (two 300 gallon tanks)

Hydraulic Capacity — 120 Gallons

Tub — 14' top flange funnels down to 10'6" inside diameter hydraulic driven with electronic auto stop and start for load control with electronic auto reverse

Height (transport) — 13'6"

Length (transport) — 48'

(Specifications are subject to change without notice.)



Diamond Z
MANUFACTURING
NAMPA, IDAHO (208)467-6229

1102 Franklin Blvd.
Nampa, Idaho 83687
FAX 208-467-6390

966F
Series II
Waste Handling Arrangement



Waste bucket capacity	6.1 m3/8 YD3
Height to top of bucket at maximum lift	6731 mm/22'1"
Length without bucket	____mm/__'__"
Operating weight up to	26 400 kg/58,200 LB
Cat® 3306 Engine	
Gross power	175 kW 235 HP
Flywheel power	164 kW 220 HP

Dimensions

All dimensions are approximate

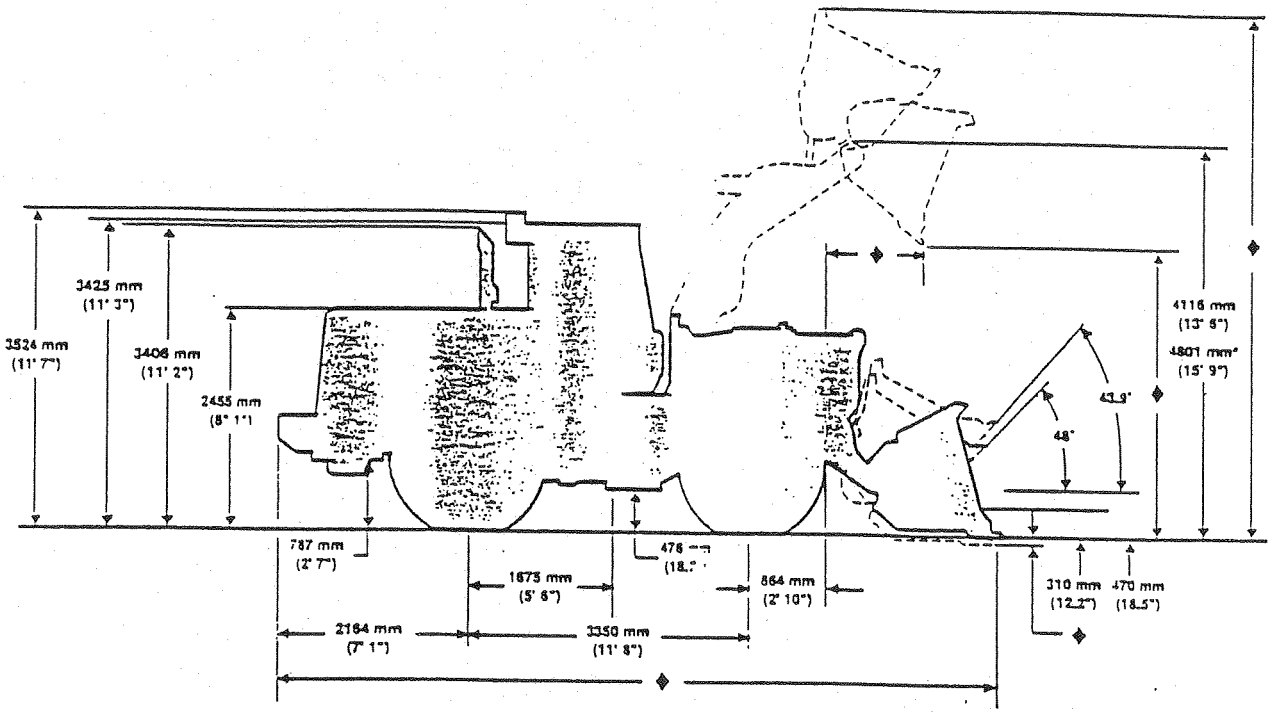

◆ Dimensions vary with bucket.

* High lift hinge pin height based on machine equipped with L-5 tires

Recommended Attachments for Waste Handling Arrangements

Basic waste arrangement includes:
- Modified loader frame.
- Suction fan.
- Trash-resistant, IMRM radiator.
- Hinged radiator prescreener.
- Solid hood.
- Perforated engine enclosures.
- Guards:
  - Axle seal.
  - Front drive shaft.
  - Front light.
  - Hinged bottom.

Additional attachments:
- High lift arrangement.
- Hydraulically powered bottom guards.
- Limited-slip differentials.
- Extreme service transmission.
- Balderson refuse bucket.
  - 6.1 m^3/8 yd
  - 26.5 R25 XMINE [illegible]
  - Michelin radi[illegible]
- Air conditioner.
- Flexture [illegible]

CATERPILLAR®

Custom Products
Caterpillar Inc.
Peoria, Ill. U.S.A.

IEH00262 (6-93)
(Replaces IEH00213)

© 1993 Caterpillar
Printed in U.S.A.
Materials and specifications are subject to change without notice.

10 28 97 16:38 MORBARK IND. 517 866 2280 003

C 40121-200

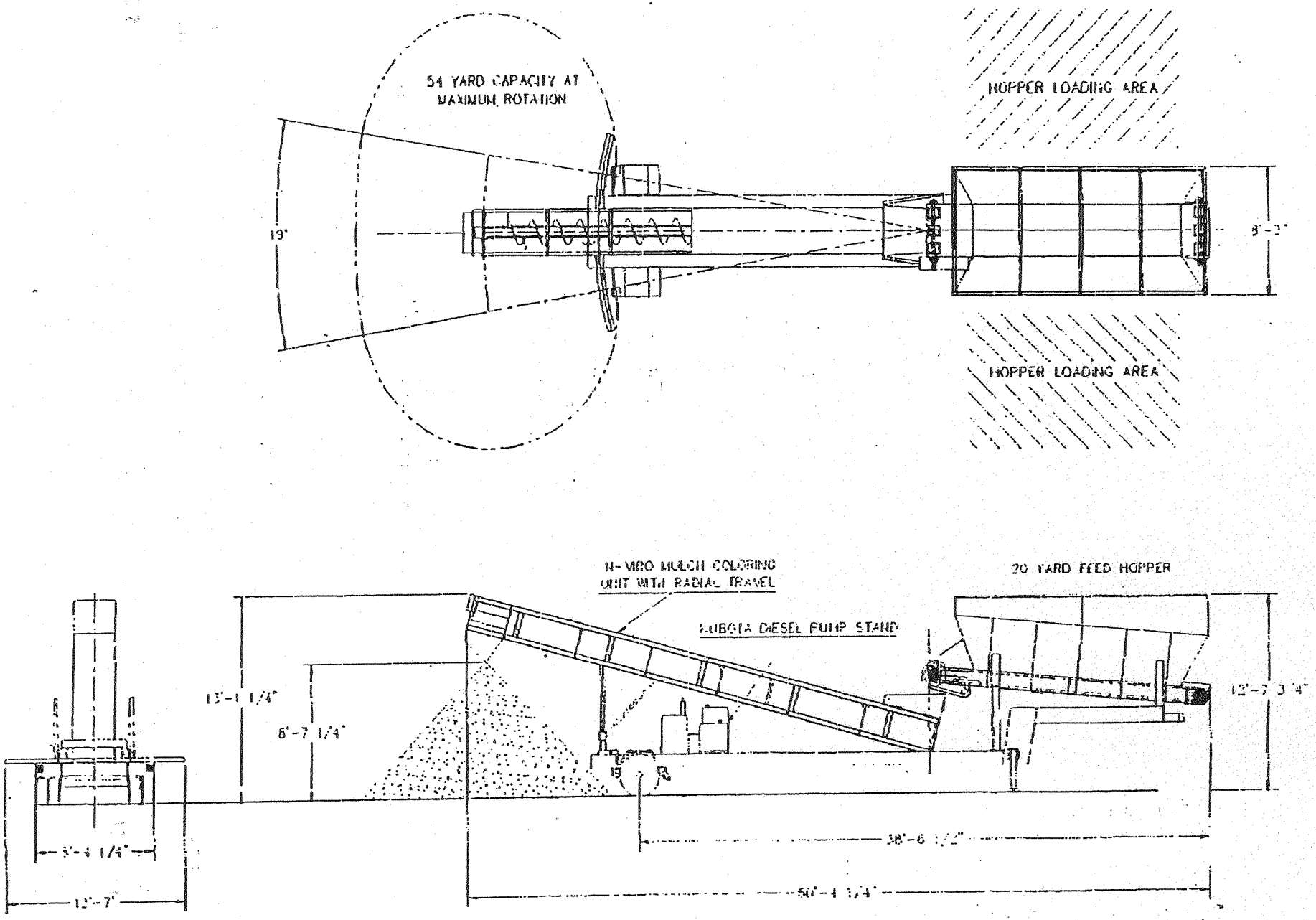

MORBARK SALES CORPORATION

TITLE: [illegible]

DRAWN BY: Doug Jones

DATE: [illegible]

GDS SCREENS, INC.
"727" SPECIFICATIONS

6 cyl 156 HP

ENGINE: John Deere T04039T, continuous ~~110~~ 115 H.P. @ 2,500 RPM
LENGTH: 45'-3"
HEIGHT: 13'-6"
LOAD HEIGHT: 11'-11"
WIDTH: 10'
WEIGHT: 48,000 Lbs.
FUEL CAPACITY: 130 Gallons
HYDRAULIC CAPACITY: 120 Gallons
SCREEN SPECS: 440 square foot screen area . Screens bolt on with Grade 8 x 3/4 self locking nuts for easy removal, replace or size change.

Feed Opening 60"

TROMMEL SPECS: 7' inside diameter x 27'-8" long trommel tube made from 3/8 " steel plate and support rollers ride on 6" steel channels rolled and welded to tube.
TROMMEL DRIVE: A variable speed closed loop system, Eaton series 46 hydrostatic pump and staffa HMB-045 piston motor, with heavy duty #160 chain and sprockets.
FRAME SPECS: 14" x 6" x 1/2" box tubing throughout the frame.
LOADING CONVEYOR & CONVEYOR FRAME: 8 plus cubic yard hopper, 5/16", 48", 3 ply, rubber conveyor belt supported on impact troughing rollers with 1/2" thick frame and 7GA side walls.
BELLY CONVEYOR & CONVEYOR FRAME: 48" wide x 20' long, 2 ply smooth top rubber belt supported by 5 class B troughing rollers.
* **STACKING CONVEYOR & CONVEYOR FRAME:** 36" wide by 15' long, 2 ply Chevron topped rubber belt with stacking height of 8'. Conveyor frame is "C" channel with 3 class "B" troughing rollers. Stacking conveyor folds up hydraulically for transportation.
STABILIZERS: 4, 6" box tube x 3/8" wall and 1 1/2" locking pin with 3" bore, heavy duty hydraulic cylinder for easy and stable set-up.
HYDRAULIC SYSTEMS: Vickers, Charlynn, Staffa, Eaton "Top of the Line Components" with triple steel braided hoses, cooled by thermal transfer.
HEAVY DUTY COOLING SYSTEM: 120 gallon hydraulic fuel tank capacity with dual filtering system for long component life.
REMOTE CONTROL: First in the Trommel Industry with wireless remote. Operates load conveyor and Trommel Screen speeds emergency shut down (A one man operation).
AXLES: Dexter Brand, 20K leaf spring type equipped with DOT air and parking brake system. Tires are super singles.
LIGHTS: Truck light sealed system, DOT approved.
STEEL SUPPORT ROLLERS: 8" diameter x 6 1/2" face, vibrating screen type self-aligning spherical roller bearing and nitrile spring loaded seals. Dynamic load rating of 22 tons each.

Trommel Screens cleaned by brush system or first in the industry with "Vibration System "For punch plate only".

NOTE: THESE SPECIFICATIONS ARE SUBJECT TO CHANGE TO IMPROVE DESIGN REQUIREMENTS BY GDS SCREENS, INC.

GDS Screens, Inc. did not invent the Trommel Screen. We simply refined it for greater profit, performance, production, durability and reliability for any job.

PT627S MODEL portable trommel

GDS SCREENS INC.



Does what most screens won't even attempt!



The **PT627S Screenmaster** Portable Trommel by GDS Screens is specifically **designed to take rough, tough treatment** of compost, yard waste, wood grinding and land clearing projects. The Screenmaster features a variety of sizes of screen cloth and a 7/16" thick screen drum, the **heaviest in the industry.** It is supported by four 8" self-centering spherical roller bearings, with a 50,000 lb. static load and 45,000 lb. dynamic load rating per bearing. With 20' of actual screen length (376 square ft. of screen area), the 627S provides **more screen** than competitive models – which translates to **higher production at lower cost.** The 627S is driven by a 115hp John Deere water-cooled turbocharged diesel engine for years of trouble-free service. It is equipped with a road-legal fifth-wheel tow arrangement and dual-axle, super single wheel heavy-duty suspension. The Screenmaster **comes complete** with an under-collection conveyor and fold-out fines stacker, achieving a 7'10" stockpile height. This machine is **hydraulically** equipped to run an additional 40' radial stacker, boosting the stockpile capability to a height of 15'6". All **PT627 models** come with complete remote control operations and are furnished with four hydraulically operated support legs for **ease of operation and quick portability** – at no extra charge. GDS also provides the added advantage of a 1-year bumper-to-bumper warranty and 24-hour emergency parts service.



GDS has a variety of trommel sizes and configurations to handle every conceivable job including:

- Compost
- Yard waste
- Municipal solid waste
- Sand & gravel
- Topsoil
- Land clearing
- Coal slurry
- Landscape operations
- Wood chips
- Landfill mining
- Sludge
- Construction & demolition debris

3150 Dr. Martin Luther King Jr. Blvd. Riviera Beach, FL 33404
407 840 3481 FAX 407 845.0092

PT627S MODEL portable trommel specs

SPECIFICATIONS

Length ..... 44'7"
Width ..... 9'3"
Height ..... 13'6"
Weight ..... 45,000 lbs.

PT627S Screenmaster

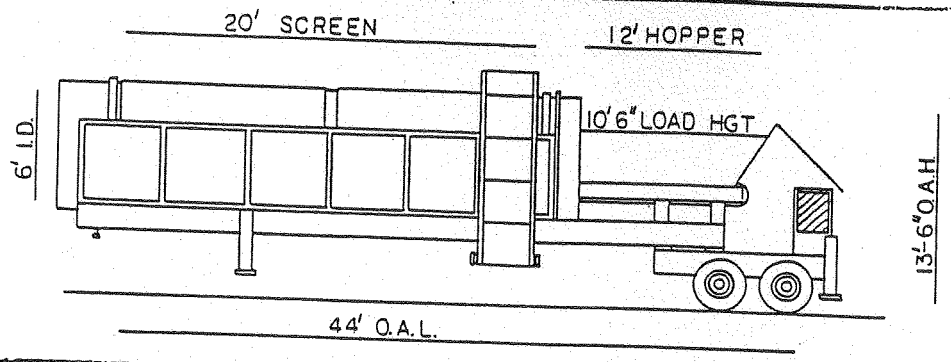

PT627D Screenmaster

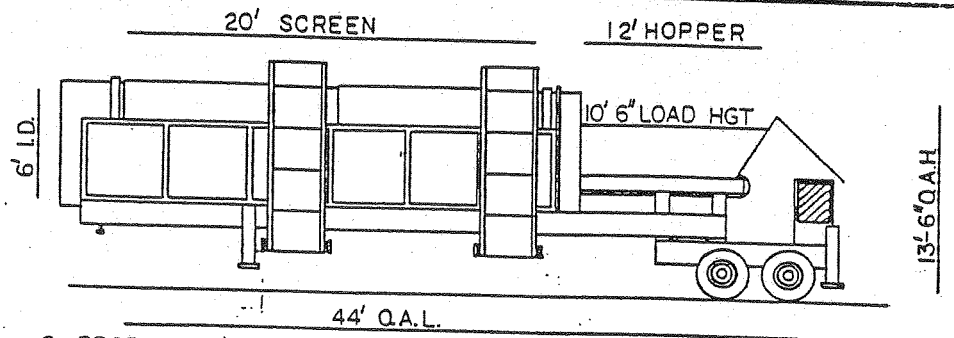

FEATURES

- 6' diameter by 27'-long drum with 20' of actual screen cloth (376 square ft. screen area)
- 14" diameter brushes prevent clogging or binding of screen
- Flat unrestricted in-feed drum opening for large, bulky items
- 42" wide fold-out fines stacking conveyor with drop height of 7'10"
- 115hp John Deere water cooled diesel engine
- Closed-loop hydraulic system
- Complete remote control operations
- Road-legal fifth-wheel tow arrangement
- Dual-axle, super single wheel heavy-duty suspension with a load rating of 20,000 lbs. per axle
- Emergency shut-down switch – remote or manual
- 1-year bumper-to-bumper warranty
- 3-year extended warranty on GDS manufactured components

OPTIONS

- Heavy-duty drum
- Bi-fold extra-long conveyors
- Punch plate 3/8" or 1/2" thick
- Various punch plate hole sizes
- Dual products split machine
- 48" wide, 40' attachable overs stacker with drop height of 15'6"

Call GDS Screens today for a dealer in your area!

Printed on Recycled Paper
10% post-consumer waste
50% total recycled fiber

TRANSPORT POSITION



OTHER AVAILABLE MODELS INCLUDE STATIONARY, SKID MOUNT AND SINGLE DRUM SCREENS.

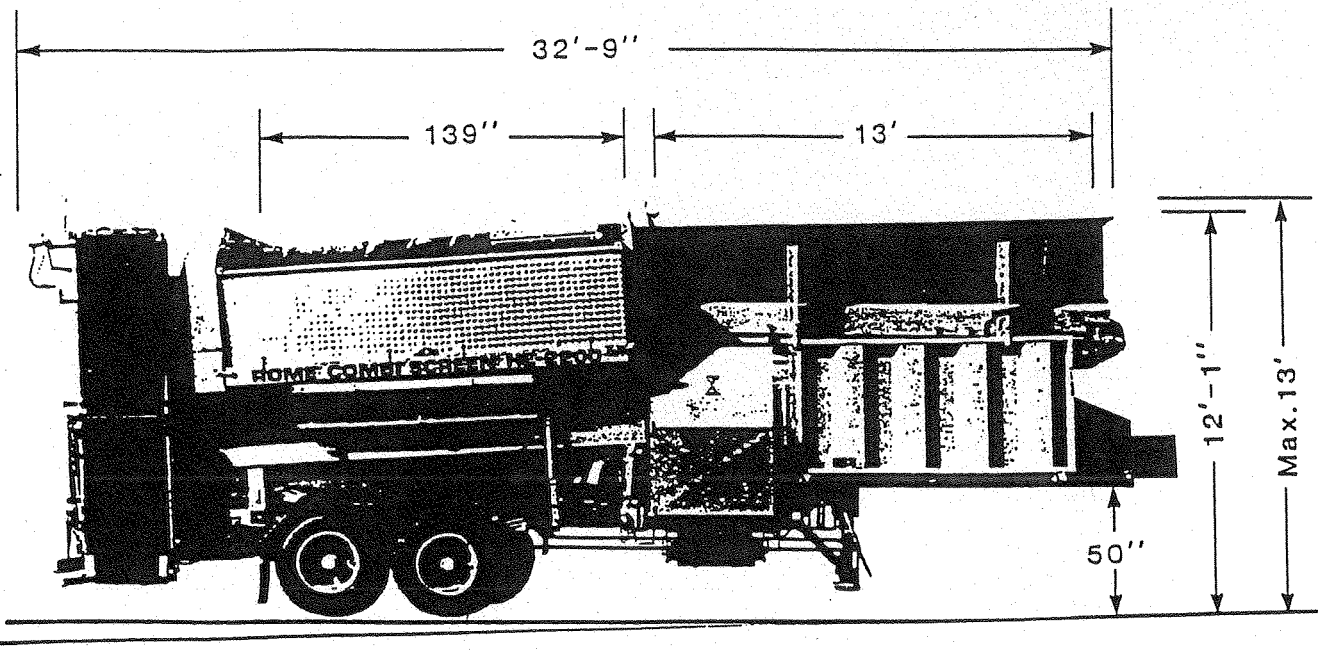

ASHEVILLE QUAD SHEET

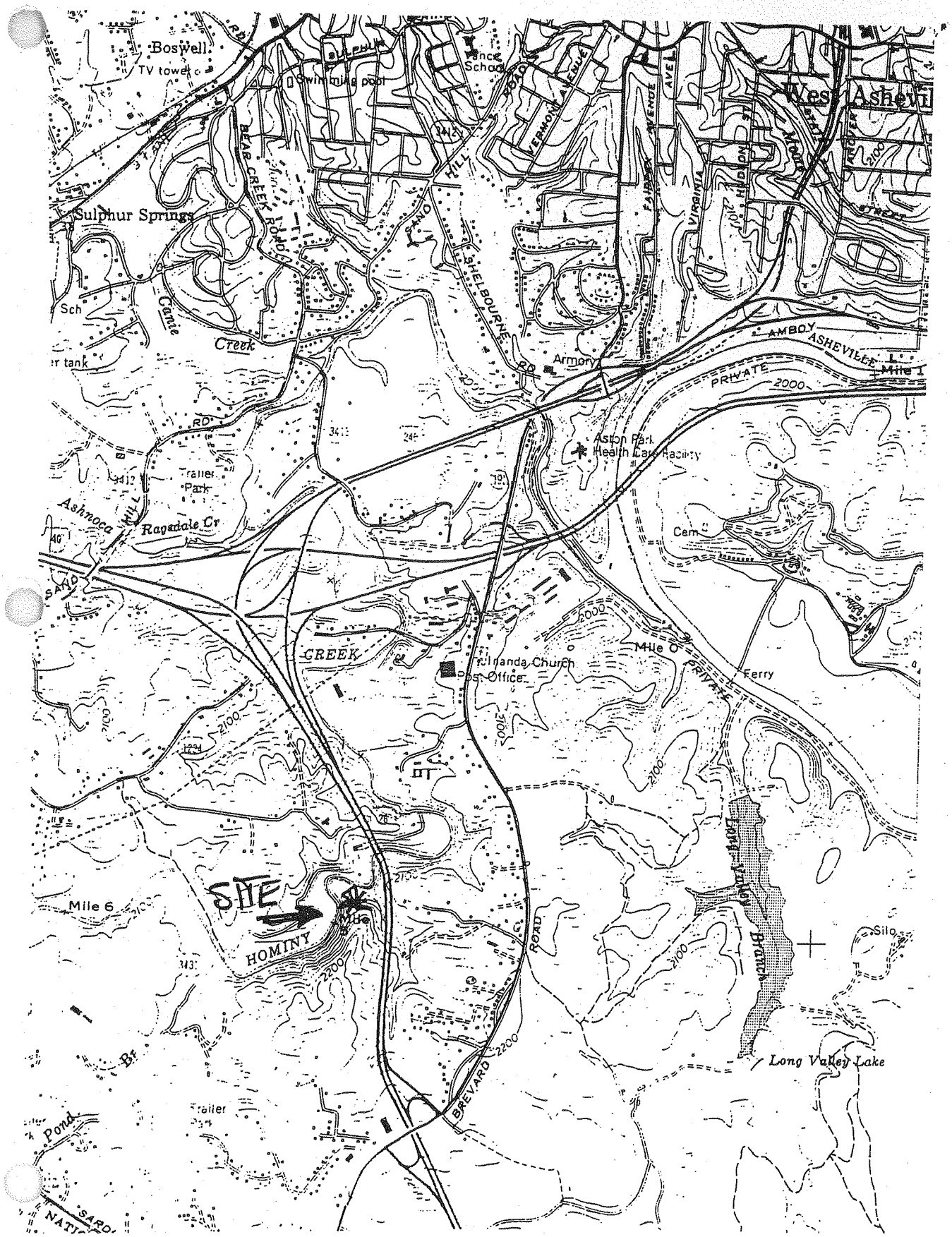

EXHIBIT "B"

Buncombe County Government

Planning and Development
46 Valley Street
Asheville, NC 28801

Jon E. Creighton
Assistant County Manager/Planning Director
Telephone (828) 250-4830
Fax (828) 250-6086

April 25, 2011

Randy Flynn
Henson's Inc.
P.O. Box 1060
Tryon, NC 28782

RE: Tax Lot PIN: 9627-71-6679
Property Address: 116 Pond Road, Asheville, NC 28806

This is to confirm the above referenced property is not zoned by Buncombe County. The property is located in the City of Asheville's extra territorial jurisdiction and is zoned by Asheville.

Please contact me if I can be of further assistance.

Sincerely,

Deborah Truempy
Planner III

EXHIBIT "C"

Buncombe County, North Carolina

This map is prepared for the inventory of real property found within this jurisdiction, and is compiled from recorded deeds, plats, and other public records and data. Users of this map are hereby notified that the aforementioned public primary information sources should be consulted for verification of the information contained on this map. The county and the mapping companies assume no legal responsibility for the information contained on this map.

Grid is based on the North Carolina State Plane Coordinate System 1927 North American Datum.

NORTH

Scale: 1 inch = 500.00 Feet

6/7/00 3:57:45 PM

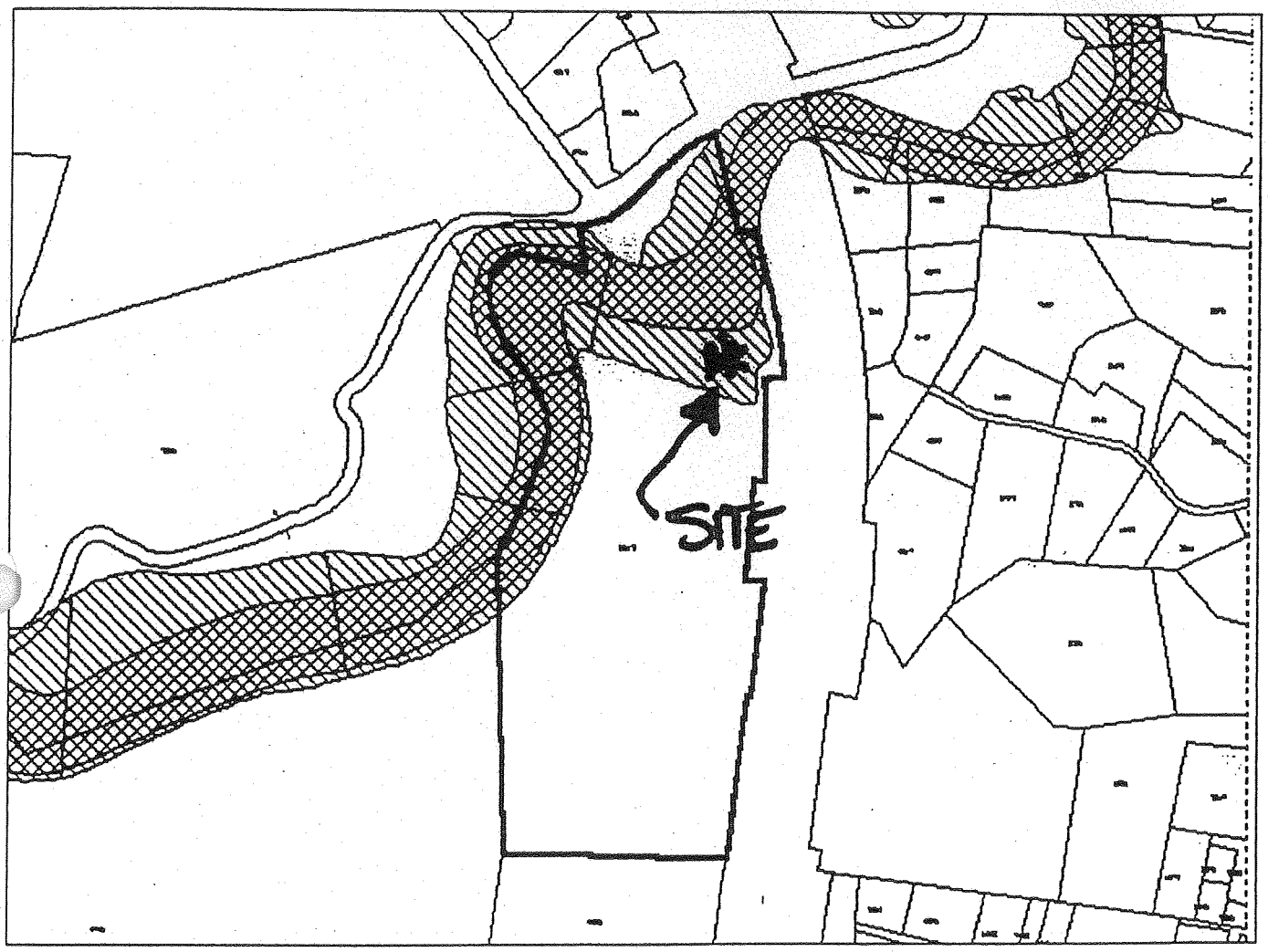

One Parcel Selected

TOWNSHIP: 15

PIN: 9627-20-71-6613

OWNER: VMH INC. ELLIS FINCHER JR (UI)

ACCOUNT: 008133654

SITUS: 116 POND RD

ACREAGE: 29 11

DEED DATE: 01/29/1999

DEED BOOK / PAGE: 2073/0260

PLAT BOOK / PAGE: 0072/0124

TAX VALUE: $346,700.00

TOTAL MARKET VALUE: $346,700.00

APPRAISED VALUE: $346,700.00

Land Records Information

Township: 15 Pin Number: 9627-20-71-6613 Unit: 02

Name: VMH INC_ ELLIS FINCHER JR (UI) Account: 008133654

PO BOX 1060
TRYON, NC 28782

Situs: 116 POND RD

Tax Units:

County: BUN City: Fire: FEC Sewer: Education: SEN

Deed Date: 01/29/1999 Deed Instrument: WDM Deed Book/Page: 2073/0260

Acreage: 29.11 Stamps: 1020 Plat 0072/0124

Subdivision: ELLIS FINCHER JR_ VMH INC Block:

Section: Lot: Updated: 03/17/2000 Improvement: Y

City of Asheville, NC

Planning and Development Department
Planning Services
Historic Resources
Community Development

May 5, 2011

Attn. Randy Flynn
Hensons'Inc.
PO Box 1060
Tryon, NC 28782

Re: 116 Pond Road

Dear Mr. Henson:

This is to advise that the parcel identified as PIN #9627-71-6679.00000, located at 116 Pond Rd. is split zoned as Industrial (Ind.), Commercial Industrial (CI) and Residential Single Family- Low Density (RS-2) as of this date. This is a large parcel of land consisting of approximately 29 acres and the majority of the site (approximately 27 acres) located south of Hominy Creek is zoned Ind. and recycling centers are a permitted use in this area according to Sec. 7-8-22 of the *Unified Development Ordinance*. The area of the site north of the Hominy Creek adjacent to Pond Rd. about 1.70 acres is zoned CI and recycling centers are classified as "Uses by right, subject to special requirements." A very small portion near the intersection of Pond Rd. and McIntosh Rd. or about 0.10 acres is zoned RS-2 and this portion of the site cannot be used for the recycling business. I have attached a copy of a map that shows the different zoning districts on this parcel.

Should the recycling operations extend north of Hominy Creek into the area of the property zoned CI, the zoning requirements for "Uses by Right, Subject to Special Requirements" must be followed and these requirements can be found in Sec. 7-16-1 (b) (50.1) of the *Unified Development Ordinance* and permits and approval by the City would be required. The use of the recycling center is not permitted to encroach into the RS-2 zoned area.

Thank you,

Patti McFarland

Patti McFarland
Planning/Zoning Technician

Attachments

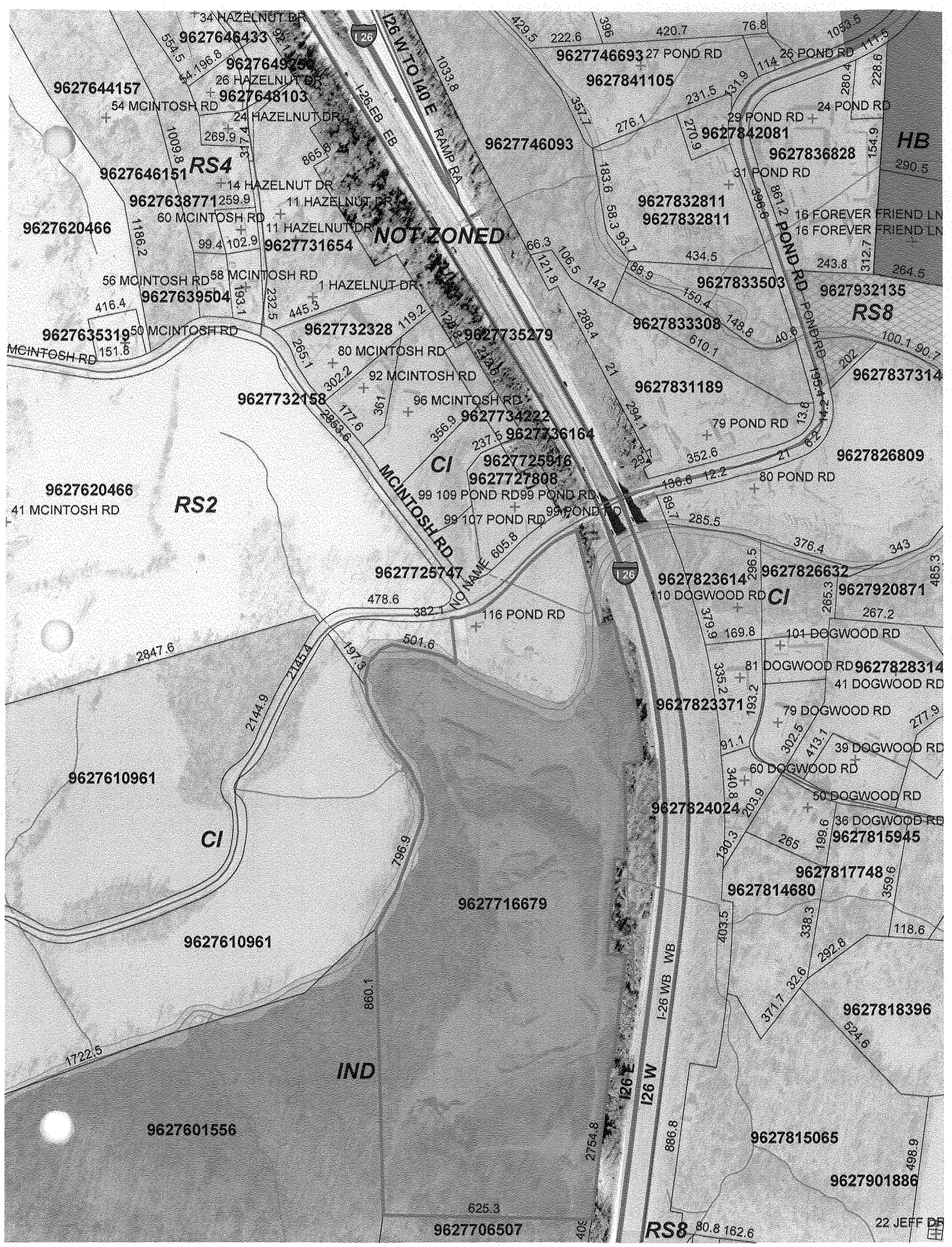
34 HAZELNUT DR
9627646433
9627649250
26 HAZELNUT DR
9627648103
24 HAZELNUT DR
9627644157
54 MCINTOSH RD
9627646151
RS4
14 HAZELNUT DR
9627638771
11 HAZELNUT DR
60 MCINTOSH RD
9627620466
11 HAZELNUT DR
9627731654
NOT ZONED
56 MCINTOSH RD
58 MCINTOSH RD
1 HAZELNUT DR
9627639504
9627635319
50 MCINTOSH RD
MCINTOSH RD
9627732328
80 MCINTOSH RD
92 MCINTOSH RD
9627732158
96 MCINTOSH RD
9627735279
9627734222
9627736164
CI
9627725916
9627727808
99 109 POND RD
99 POND RD
99 107 POND RD
99 POND RD
9627620466
41 MCINTOSH RD
RS2
MCINTOSH RD
9627725747
NO NAME
116 POND RD
9627610961
CI
9627610961
9627716679
IND
9627601556
9627706507
RS8
I 26 W TO I 40 E
RAMP RA
I-26 EB
EB
9627746693
27 POND RD
9627841105
9627746093
9627842081
29 POND RD
24 POND RD
25 POND RD
9627836828
31 POND RD
HB
9627832811
9627832811
16 FOREVER FRIEND LN
16 FOREVER FRIEND LN
POND RD
9627833503
9627932135
RS8
9627833308
POND RD
9627837314
9627831189
79 POND RD
9627826809
80 POND RD
9627823614
110 DOGWOOD RD
9627826632
CI
9627920871
101 DOGWOOD RD
81 DOGWOOD RD
9627828314
41 DOGWOOD RD
9627823371
79 DOGWOOD RD
39 DOGWOOD RD
60 DOGWOOD RD
50 DOGWOOD RD
9627824024
36 DOGWOOD RD
9627815945
9627817748
9627814680
9627818396
I-26 WB
I 26 E
I 26 W
9627815065
9627901886
22 JEFF DR

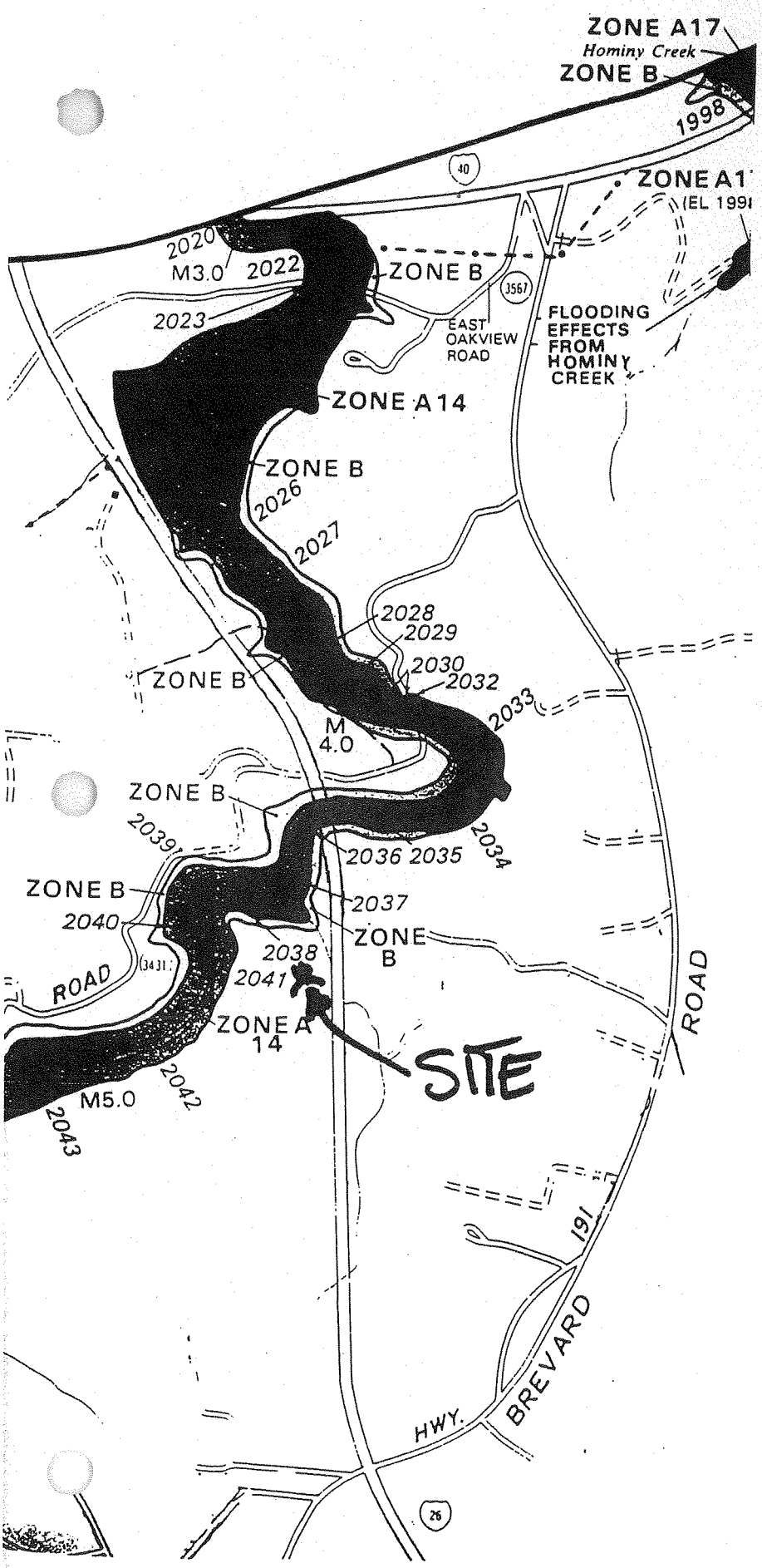

APPROXIMATE SCALE

1000 0 1000 FEET

NATIONAL FLOOD INSURANCE PROGRAM

FIRM

FLOOD INSURANCE RATE MAP

BUNCOMBE COUNTY, NORTH CAROLINA
(UNINCORPORATED AREAS)

PANEL 145 OF 275

COMMUNITY-PANEL NUMBER
370031 0145 B

EFFECTIVE DATE:
AUGUST 1, 1980

federal emergency management agency
federal insurance administration

EXHIBIT "D"

County of Buncombe

GENERAL SERVICES
PERMITS & INSPECTIONS DIVISION
30 VALLEY STREET
ASHEVILLE, NC 28801

Telephone: 828-250-5360
FAX: 828-251-4936

Bob Hunter, Director

DEVELOPMENT PERMIT

IN AREA OF SPECIAL FLOOD HAZARD

In compliance with the provisions of the Code of Ordinances, Buncombe County, NC, Chapter 34 as amended, other lawful standards and regulations of the County, the North Carolina General Statutes, and the Federal Flood Disaster Protection Act of 1973, as amended.

VMH, Inc. (Ellis Fincher)

is hereby authorized to encroach in an area designated as an Area of Special Flood Hazard, Section 34-30, located at

116 Pond Road(Ward 15)
PIN 9627-20-71-6613

This encroachment/development will consist of:

Commercial Mulch Storage
*Note: No wood waste/mulch to be stored in floodway

with additional information contained in the application for this permit and substantiating documents.

County of Buncombe

By: Matt Stone
Matt Stone, Inspections Supervisor
June 19, 2000

Permit No. FH 118

EXHIBIT "D"

County of Buncombe

PLANNING AND DEVELOPMENT
46 Valley Street
Asheville, NC 28801

Jon E. Creighton, Director/
Assistant County Manager

Planning/ Zoning (828) 250-4830
Erosion Control (828) 250-4848
E911 Addressing (828) 250-4845
Fax (828) 258-6428

LETTER OF APPROVAL
WITH MODIFICATIONS AND/OR PERFORMANCE RESERVATIONS

March 22, 2000

Ellis M. Fincher
105 Ridge Road
Tryon, NC 28782

Dear Mr. Fincher .

This office has reviewed the Erosion and Sedimentation Control Plan submitted for the project listed below. We find the plan to be acceptable with the attached modifications and/or performance reservations and hereby issue this Letter of Approval. Please be advised that Section 26-228 requires that a copy of the approved Soil Erosion Control Plan be on file at the job site.

The approval of an erosion plan is conditioned on the applicant's compliance with federal and state water quality laws, regulations, and rules. A copy of the erosion control plan for any land disturbing activity that involves the utilization of ditches for the purpose of de-watering or lowering the water table must be forwarded to the director of the division of water quality.

The Buncombe County Soil Erosion and Sedimentation Control Ordinance is a performance oriented program requiring protection of the natural resources and adjoining properties. If, following commencement of this project, it is determined that the plan is inadequate, this office may require revisions to the plan and its implementation. The additional 3.1 acres is being permitted under Permit# E-0775.

Please inform this office of the construction start date.

We look forward to working with you on this project.

Sincerely,

Michael A. Brookshire
Erosion Control Officer

Project name: Henson's Wood Grinding
Location: Pond Road
Date received: March 10, 2000
Date approved: March 22, 2000
Person financially responsible: Ellis M. Fincher

EXHIBIT "E"

MODIFICATIONS AND/OR PERFORMANCE RESERVATIONS FOR
Henson's Wood Grinding

1) Sediment filter basin #2 needs to be permanently addressed on plan.

2) Area along access road needs to be addressed on plan as well. Area needs to be stabilized and direct water to sediment basin at concrete bridge

3) The above needs to be addressed on or before April 19, 2000.

LAND DISTURBING PERMIT NUMBER E-0775

LOCATION HENSON'S WOOD GRINDING

RESPONSIBLE PERSON Ellis M. Fincher

ADDRESS 105 Ridge Road
Tryon, NC 28782 PHONE (828)859-5836

THIS CERTIFIES THAT A LAND DISTURBING PERMIT HAS BEEN ISSUED FOR THE CONSTRUCTION WORK SET OUT ABOVE.

BUNCOMBE COUNTY

BY: MICHAEL A. BROOKSHIRE
EROSION CONTROL OFFICER
TITLE

DATE: March 22, 1999

THIS CERTIFICATE MUST BE POSTED AT THE CONSTRUCTION SITE IN A SECURE PLACE FROM THE TIME WORK IS COMMENCED UNTIL EROSION CONTROL INSPECTOR GIVES FINAL APPROVAL.

A COPY OF THE EROSION CONTROL PLANS MUST BE AVAILABLE FOR THE INSPECTORS USE AT ALL TIMES.

EXHIBIT "E"

NORTH CAROLINA DEPARTMENT OF
ENVIRONMENT AND NATURAL RESOURCES

DIVISION OF WATER QUALITY
ASHEVILLE REGIONAL OFFICE

DIVISION OF WATER QUALITY

JAMES B. HUNT JR
GOVERNOR

BILL HOLMAN
SECRETARY

KERR T. STEVENS
DIRECTOR

August 8, 2000

Mr. William G. Lapsley
William G. Lapsey & Associates, P.A.
Post Office Box 546
Henderson County, North Carolina 28793

Subject: Review of Proposed Wood Waste Processing Plan
Henson's Wood Processing Yard
Buncombe County, N.C.

Dear Mr. Lapsey:

In accordance with your request, the wood waste processing plan for Henson's Wood Processing Yard has been reviewed with respect to water quality concerns. In addition to this project having an approved sedimentation and erosion control plan issued by Buncombe County, I understand that it will be placed also under permit by this Department's Division of Solid Waste Management.

The property making use of this project borders Hominy Creek which bears a Class "C" Classification in the French Broad River Basin. As long as the property below the 100 year flood plain is managed in accordance with the approved sedimentation and erosion control plan and the permit from the Division of Solid Waste Management, water quality concerns with this project should be satisfied.

Thank you for the opportunity to comment in this matter. Should you have questions regarding this letter or wish to discuss this matter in more detail, please advise.

Sincerely,

Max L. Haner
Environmental Chemist

xc: Al Hetzell
Division of Solid Waste Management

INTERCHANGE BUILDING, 59 WOODFIN PLACE, ASHEVILLE, NORTH CAROLINA 28801-2414
PHONE 828-251-6208 FAX 828-251-6452
AN EQUAL OPPORTUNITY / AFFIRMATIVE ACTION EMPLOYER · 50% RECYCLED/10% POST-CONSUMER PAPER

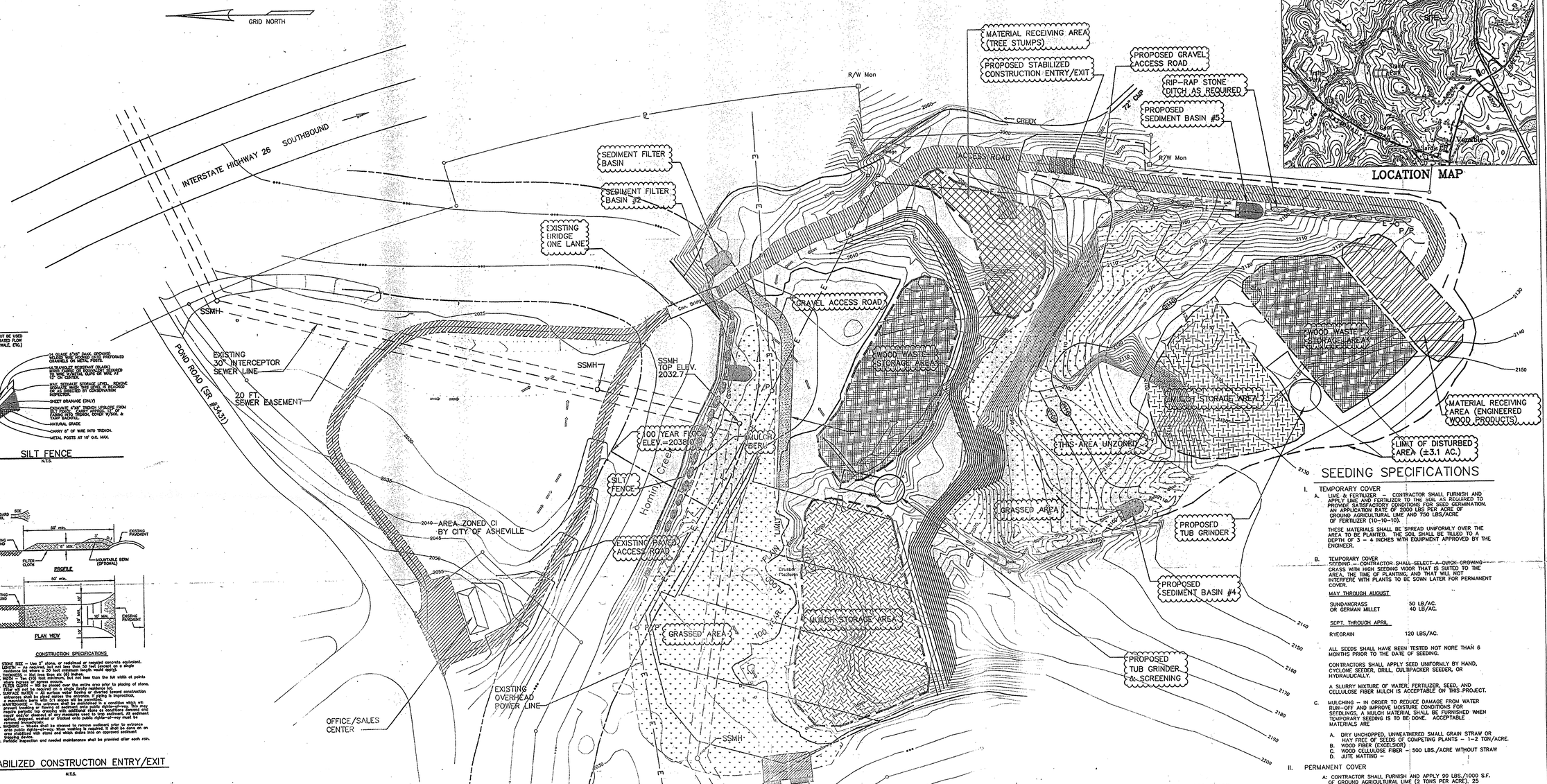

NOTE:
SILT FENCES SHOULD NOT BE USED IN AREAS OF CONCENTRATED FLOW (CREEKS, DITCHLINES, SWALE, ETC.)

14 GUAGE 6"X6" (MAX. OPENING) WELDED WIRE FASTED ONTO PREFORMED CHANNELS ON METAL POSTS.

ULTRAVIOLET RESISTANT FILTRIC FABRIC (MIRAFI 100X OR EQUIVALENT) SHALL BE FASTED TO FENCE AT TOP OR MID-SECTION AS SHOWN.

MAX. SEDIMENT STORAGE LEVEL. REMOVE SEDIMENT WHEN THIS LEVEL IS REACHED OR AS DIRECTED BY CONSERVATION INSPECTOR.

DIRECT DRAINAGE (ONLY)

EXCAVATE 6"X6" TRENCH UPHILL OF FROM SILT FENCE. EMBEDDED 12" OF FABRIC INTO TRENCH, COVER W/SOIL & TAMP SMOOTHL.

NATURAL GRADE

CARRY 6" OF WIRE INTO TRENCH.

METAL POSTS AT 10' O.C. MAX.

SILT FENCE
N.T.S.

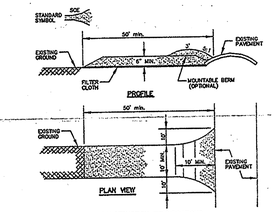

CONSTRUCTION SPECIFICATIONS

1. STONE SIZE – Use 2" stone, or recycled or recycled concrete equivalent.
2. LENGTH – As required, but not less than ten feet (except on a single residence lot where the entrance shall extend the full length of the lot).
3. THICKNESS – Not less than six (6) inches.
4. WIDTH – Ten (10) feet minimum, but not less than the full width of points where ingress or egress occurs.
5. FILTER FABRIC – Will be placed over the entire area prior to placing of stone.
6. SURFACE WATER – All surface water flowing or diverted toward construction entrances shall be piped across the entrance. If piping is impractical, a pipe/culvert berm may be permitted at the discretion of the inspector.
7. MAINTENANCE – The entrance shall be maintained in a condition which will prevent tracking or flowing of sediment onto public rights-of-way. This may require periodic top dressing with additional stone as conditions demand and repair and/or cleanout of any measures used to trap sediment. All sediment spilled, dropped or washed onto public rights-of-way must be removed immediately.
8. WASHING – Wheels shall be cleaned to remove sediment prior to entrance onto public rights-of-way. When washing is required, it shall be done on an area stabilized with stone and which drains into an approved sediment trapping device.
9. Periodic inspection and needed maintenance shall be provided after each rain.

STABILIZED CONSTRUCTION ENTRY/EXIT
N.T.S.

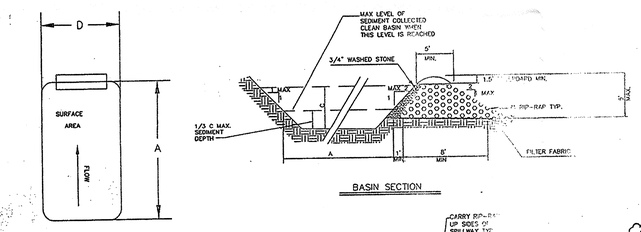



BASIN	DIMENSIONS FEET A	B	C	D	DISTURBED AREA AC	VOLUME PROVIDED CF	VOLUME REQUIRED CF
1	50	15'	3.0	30	2.5	4,500	
2	30	15'	4.5	20	1.5	2,700	
3	40	15'	5.0	20	2.1	3,600	
4	30	15'	4.5	20	1.19	2,700	2,142
5	30	15'	4.5	20	1.24	2,700	2,232

SEDIMENT BASIN SECTION
NOT TO SCALE

GRAPHIC SCALE
50 0 25 50 100 200
(IN FEET)
1 inch = 50 ft.

SEEDING SPECIFICATIONS

I. TEMPORARY COVER

A. LIME & FERTILIZER — CONTRACTOR SHALL FURNISH AND APPLY LIME AND FERTILIZER TO THE SOIL AS REQUIRED TO PROVIDE SATISFACTORY CONDITIONS FOR SEED GERMINATION. AN APPLICATION RATE OF 2000 LBS PER ACRE OF GROUND AGRICULTURAL LIME AND 750 LBS/ACRE OF FERTILIZER (10–10–10).

THESE MATERIALS SHALL BE SPREAD UNIFORMLY OVER THE AREA TO BE PLANTED. THE SOIL SHALL BE TILLED TO A DEPTH OF 3 – 4 INCHES WITH EQUIPMENT APPROVED BY THE ENGINEER.

B. TEMPORARY COVER

SEEDING — CONTRACTOR SHALL SELECT A QUICK GROWING GRASS WITH HIGH SEEDING VIGOR THAT IS SUITED TO THE AREA, THE TIME OF PLANTING, AND THAT WILL NOT INTERFERE WITH PLANTS TO BE SOWN LATER FOR PERMANENT COVER.

MAY THROUGH AUGUST

SUNDANGRASS	50 LB/AC.
OR GERMAN MILLET	40 LB/AC.

SEPT. THROUGH APRIL

RYEGRAIN	120 LBS/AC.

ALL SEEDS SHALL HAVE BEEN TESTED NOT MORE THAN 6 MONTHS PRIOR TO THE DATE OF SEEDING.

CONTRACTORS SHALL APPLY SEED UNIFORMLY BY HAND, CYCLONE SEEDER, DRILL, CULTIPACKER SEEDER, OR HYDRAULICALLY.

A SLURRY MIXTURE OF WATER, FERTILIZER, SEED, AND CELLULOSE FIBER MULCH IS ACCEPTABLE ON THIS PROJECT.

C. MULCHING – IN ORDER TO REDUCE DAMAGE FROM WATER RUN-OFF AND IMPROVE MOISTURE CONDITIONS FOR SEEDLINGS, A MULCH MATERIAL SHALL BE FURNISHED WHEN TEMPORARY SEEDING IS TO BE DONE. ACCEPTABLE MATERIALS ARE

A. DRY UNCHOPPED, UNWEATHERED SMALL GRAIN STRAW OR HAY FREE OF SEEDS OF COMPETING PLANTS – 1–2 TON/ACRE.
B. WOOD FIBER (EXCELSIOR)
C. WOOD CELLULOSE FIBER – 500 LBS./ACRE WITHOUT STRAW
D. JUTE MATTING –

II. PERMANENT COVER

A: CONTRACTOR SHALL FURNISH AND APPLY 90 LBS./1000 S.F. OF GROUND AGRICULTURAL LIME (2 TONS PER ACRE), 25 LBS./1000 S.F. OF FERTILIZER (10–10–10) (1000 LBS. PER ACRE), AND 2.2 LBS./1000 S.F. KENTUCKY 31 TALL FESCUE (100 LBS. PER ACRE) IN THE MANNER DESCRIBED ABOVE IN PARTS 1.2 & 3. APPLY NURSE CROP AS FOLLOWS:

MAY 1– AUG. 15 – 10 LBS./AC. GERMAN MILLET OR
15 LBS./AC. SUNDANGRASS

AUG 15 – MAY 1 – 40 LBS./AC. RYE (GRAIN)

B. SEEDING DATES: KY.31 TALL FESCUE

AUG. 20 – SEPT. 15
MARCH 1 – MAY1 (BELOW 2500' ELEVATION)

JULY 15 – AUG. 30
MARCH 5 – MAY 15 (ABOVE 2500' ELEVATION)

CONSTRUCTION SEQUENCE

1. CONTRUCTION NEW ACCESS ROAD & GRAVEL BASE.
2. INSTALL SEDIMENT BASINS AS SHOWN.
3. GRADE WORK AREA & SLOPES AS SHOWN.
4. SEED, FERTILIZE & MULCH BANKS.

PROPERTY OWNER

& ELLIS M. FINCHER, JR.

PIN # 9627-20-71-6635

APPLICANT

HENSON'S INC.
P.O. BOX 1060
TRYON, N.C. 28782
828-859-5836
ATTN: ELLIS M. FINCHER, JR.

NOTES:

1. BOUNDARY INFORMATION TAKEN FROM BUNCOME COUNTY TAX MAPS.
2. FACILITY TO HAVE 4 FULL TIME EMPLOYEES
3. THIS PROPERTY IS LOCATED WITHIN THE 100 YEAR FLOOD PLAIN. FIR MAP # 370031-01458
4. ZONING CLASSIFICATION – NONE
5. ALL EXISTING SCRAP METAL TO BE REMOVED FROM SITE.

WILLIAM G. LAPSLEY & ASSOCIATES P.A.
Consulting Engineers & Land Planners
1635 Asheville Highway
Post Office Box 546
Henderson County, North Carolina 28793
704-697-7334 * Fax 704-697-7333

8/9/2000

Revisions	
7/19	SHIFT STORAGE PILES

date: 1/99
job: 97120
drawn: KHC

sheet 1 of 1

WILLIAM G. LAPSLEY & ASSOCIATES P.A.
CONSULTING ENGINEERS & LAND PLANNERS
HENDERSONVILLE, NORTH CAROLINA

HENSON'S WOOD PROCESSING YARD
BUNCOMBE COUNTY, NORTH CAROLINA

PROPOSED WOOD WASTE PROCESSING PLAN

EXHIBIT "A"

F:\USERS\ROBERT\DRAWINGS\97120sh1.dwg Fri Aug 04 09:01:33 2000