0106Map2006 Box No. ___

Alamance County 01-06
2006

01062006
Map

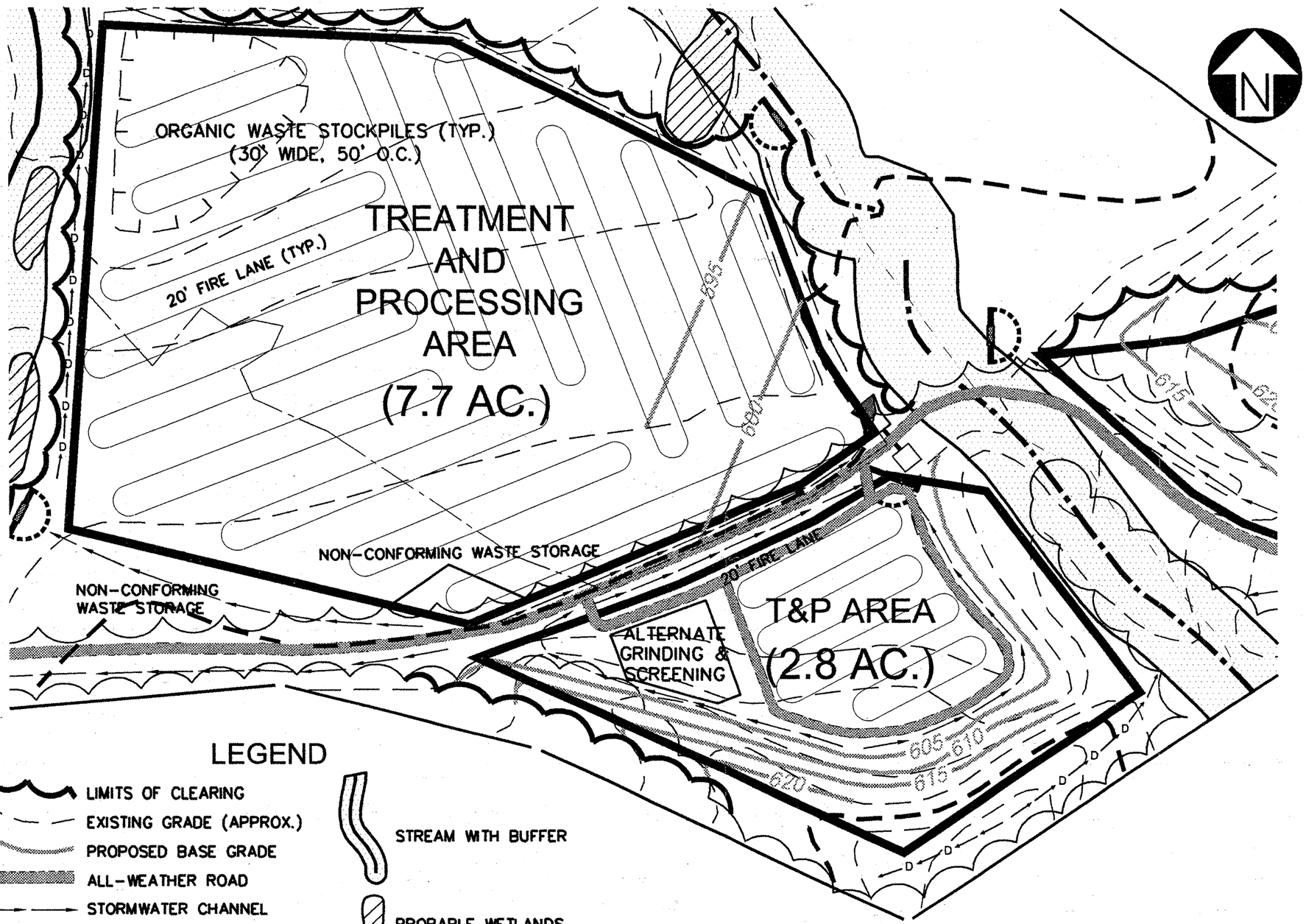

LEGEND

- LIMITS OF CLEARING
- EXISTING GRADE (APPROX.)
- PROPOSED BASE GRADE
- ALL-WEATHER ROAD
- STORMWATER CHANNEL
- D — D — PERMANENT DIVERSION
- STREAM WITH BUFFER
- PROBABLE WETLANDS

11x17Treatment and Processing Layout Rev 12-06.dwg w/Xref
DES_PLAN (22 x 34 Design Plan.dwg)
PARRISH_SURVEY (Property Line from Parrish.dwg)

EcoLogic
ECOLOGIC ASSOCIATES, P.C.
4321-A S. ELM-EUGENE ST.
GREENSBORO, NC 27406
PHONE: 336/335-1108
FAX: 336/335-3141

PROJECT:

CAROLINA
RESOURCE RECOVERY
MEBANE, NC

NORTH CAROLINA PROFESSIONAL SEAL 10975 ENGINEER MARK A. TAYLOR 11/6/06

TREATMENT & PROCESSING AREA LAYOUT

SCALE: 1"=100'
DATE: 3/06/00
DRN. BY: PK
CHECKED BY: MAT

REVISIONS:

2	UPDATED AREAS	11-3-06
3	DENR COMMENTS	12-6-06

SHEET 1 OF 4

DRAWING

FIGURE 1

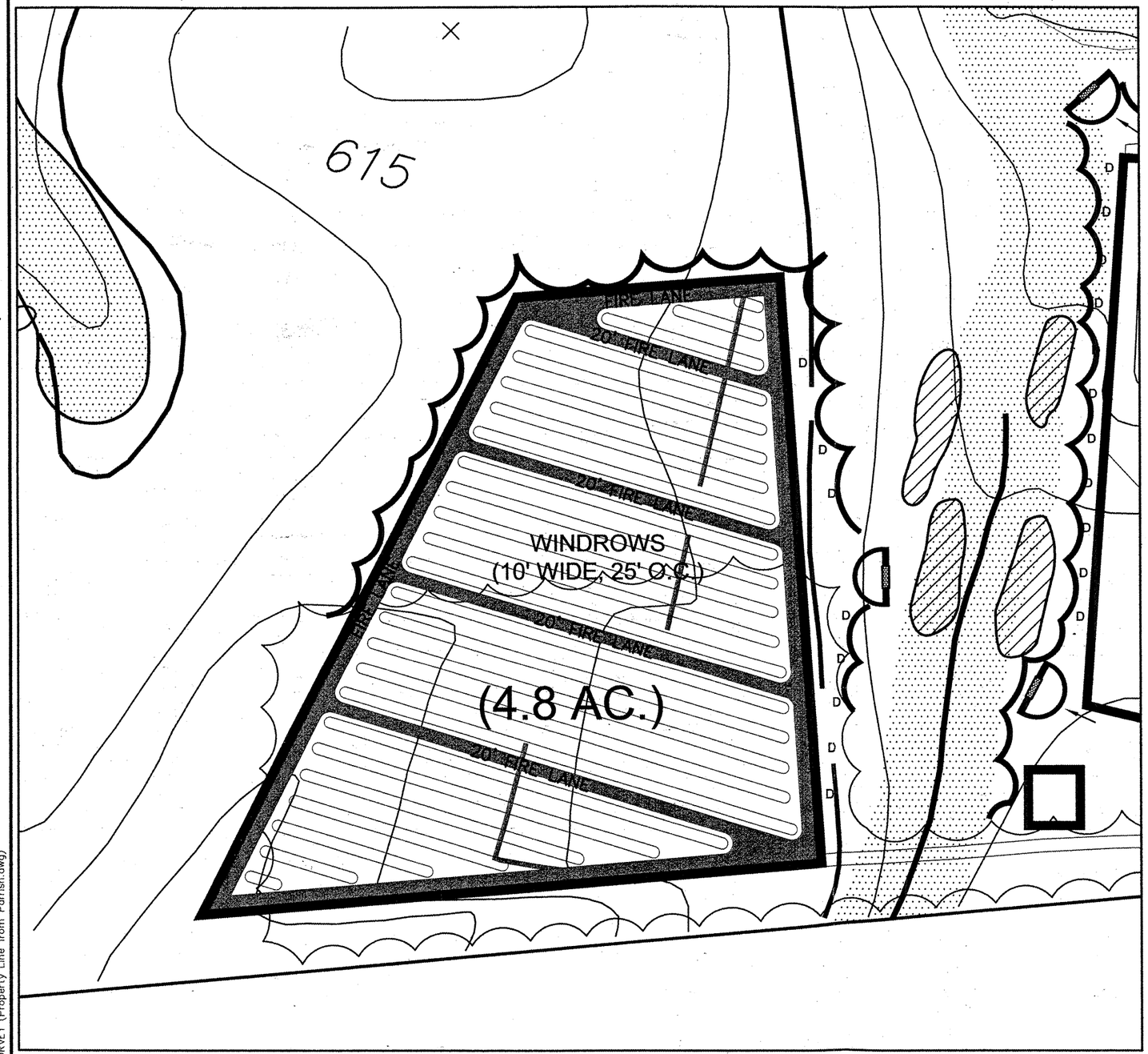

NOTE: CURING OF COMPOST, IF REQUIRED, WILL OCCUR IN ORIGINAL WINDROWS OR IN THE PRODUCT STORAGE, SCREENING AND SALES AREA (SEE DRAWING 4).

LEGEND

- LIMITS OF CLEARING
- EXISTING GRADE (APPROX.)
- PROPOSED BASE GRADE
- ALL-WEATHER ROAD
- STORMWATER CHANNEL
- D D PERMANENT DIVERSION
- TEMPORARY SEDIMENT TRAP
- STREAM WITH BUFFER
- PROBABLE WETLANDS

ECOLOGIC

ECOLOGIC ASSOCIATES, P.C.
4321-A S. ELM-EUGENE ST.
GREENSBORO, NC 27406

PHONE: 336/335-1108
FAX: 336/335-3141

PROJECT:

CAROLINA
RESOURCE RECOVERY
MEBANE, NC

NORTH CAROLINA PROFESSIONAL SEAL 10975 ENGINEER MARK A. TAYLOR

COMPOSTING AREA LAYOUT

SCALE: 1"=100'
DATE: 2/18/00
DRN. BY: PK
CHECKED BY: MAT

REVISIONS:

1	WINDROWS SPACING	04-27-00
2	NOTE UPDATES	11-3-06

SHEET 2 OF 4

DRAWING

FIGURE 2

11x17Compostling Area Layout Rev 11-06.dwg w/Xref
COMPAREA (Compostling Area Layout.dwg)
DES_PLAN (22 x 34 Design Plan.dwg)
PARRISH_SURVEY (Property Line from Parrish.dwg)

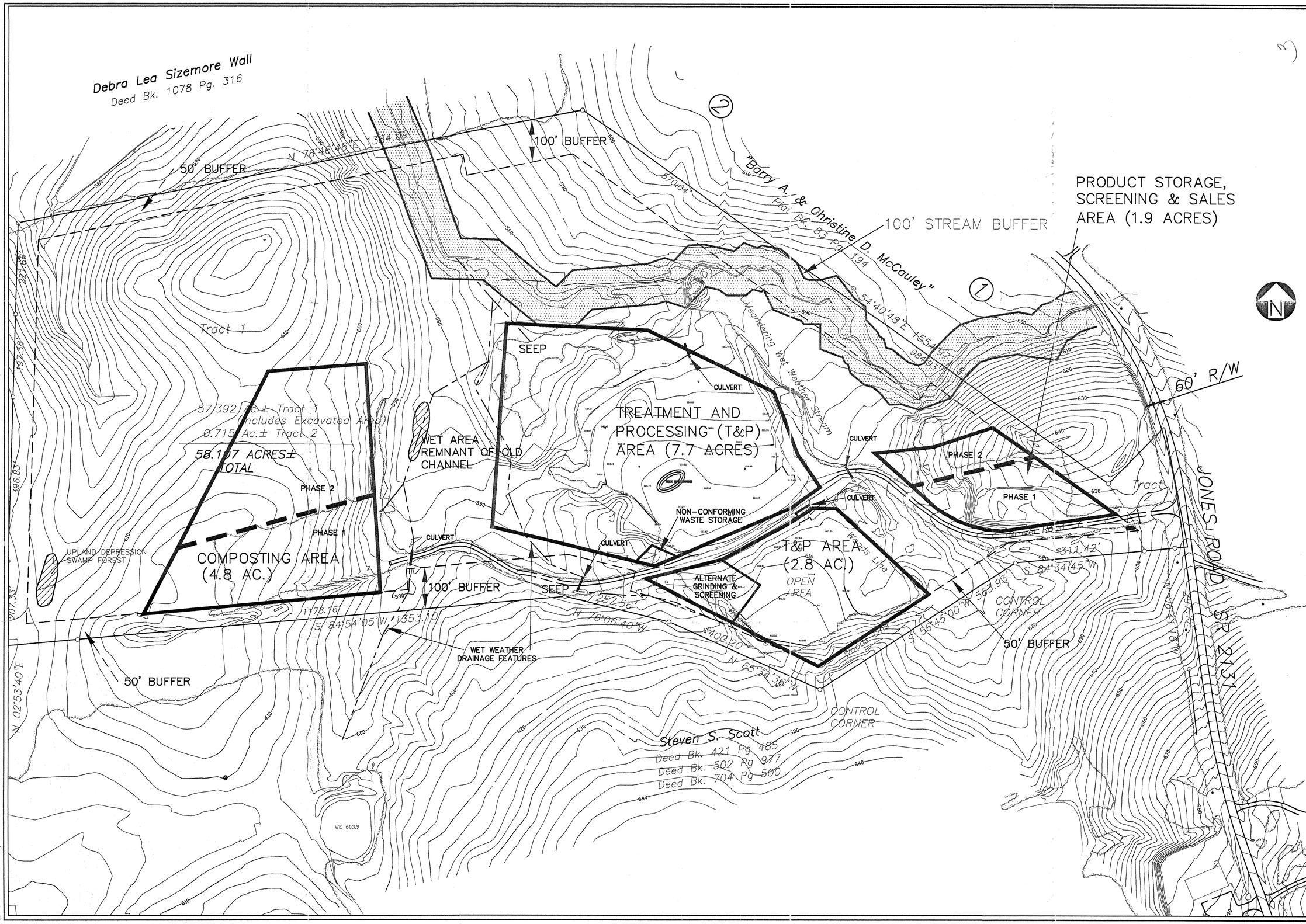

ECOLOGIC
ECOLOGIC ASSOCIATES, P.C.
4321-A S. ELM-EUGENE ST.
GREENSBORO, NC 27406
PHONE: 336/335-1108
FAX: 336/335-3141
www.ecologic-nc.com

COPYRIGHT © 2006/ECOLOGIC ASSOCIATES, P.C.

PROJECT: CAROLINA RESOURCE RECOVERY MEBANE, NC

PREPARED FOR: STEVEN S. SCOTT MEBANE, NC

NO.	DESCRIPTION	DATE
3	MISC EDITS	12/6/06
2	PERMIT RENEWAL	11/2/06
1	LCID LANDFILL DESIGN	5/14/01

REVISIONS

NORTH CAROLINA PROFESSIONAL SEAL 10975 ENGINEER MARK A. TAYLOR

DESIGN PLAN

SCALE: 1"=100'
DATE: 2/16/00
DRN. BY: LOS
CHECKED BY: MAT

PROJECT NO: —

SHEET 4 OF 4

DRAWING 4

22 x 34 CRR Site Plan Eco Rev.dwg