5101Map1978 - Batch No.___

Johnston Co. 51-01
1978

5101 1978
maps

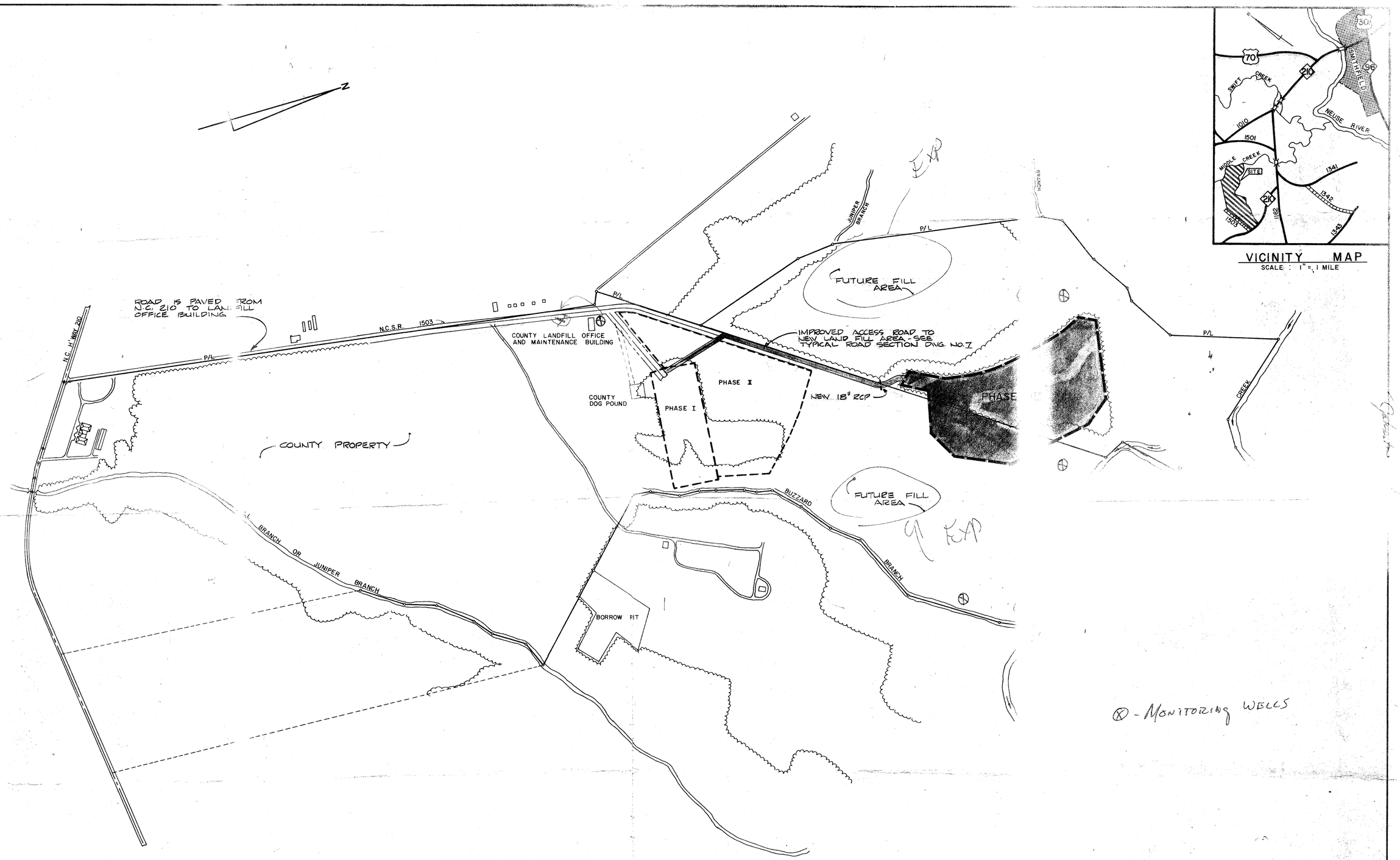

VICINITY MAP
SCALE : 1" = 1 MILE

JOHNSTON CO. LANDFILL
MASTER PLAN

300 200 100 0 300 600
SCALE IN FEET

NO	DATE	BY	REVISION
1	6-78	DS	ADD[illegible] OF SEDIMENT BASINS

RAGSDALE ENGINEERS, P.A.
P.O. BOX 1749 SMITHFIELD, N.C. 27577
CIVIL AND ENVIRONMENTAL ENGINEERS—LAND PLANNERS AND SURVEYORS

NORTH CAROLINA PROFESSIONAL SEAL 8 ENGINEER DANIEL F. STEPHENS

SCALE: AS NOTED
DATE: JAN., 1978
DRAWN BY: E.S.
CHECKED BY: DES
APPROVED BY: DFS
PROJECT NO.

COUNTY OF JOHNSTON
NORTH CAROLINA
SOLID WASTE DISPOSAL — PHASE III
MASTER PLAN AND VICINITY MAP

DRAWING NO. 2 OF 8

5101Map1981 - Batch No.___

1 2 Johnston Co. 51-01

1981

51011981
maps

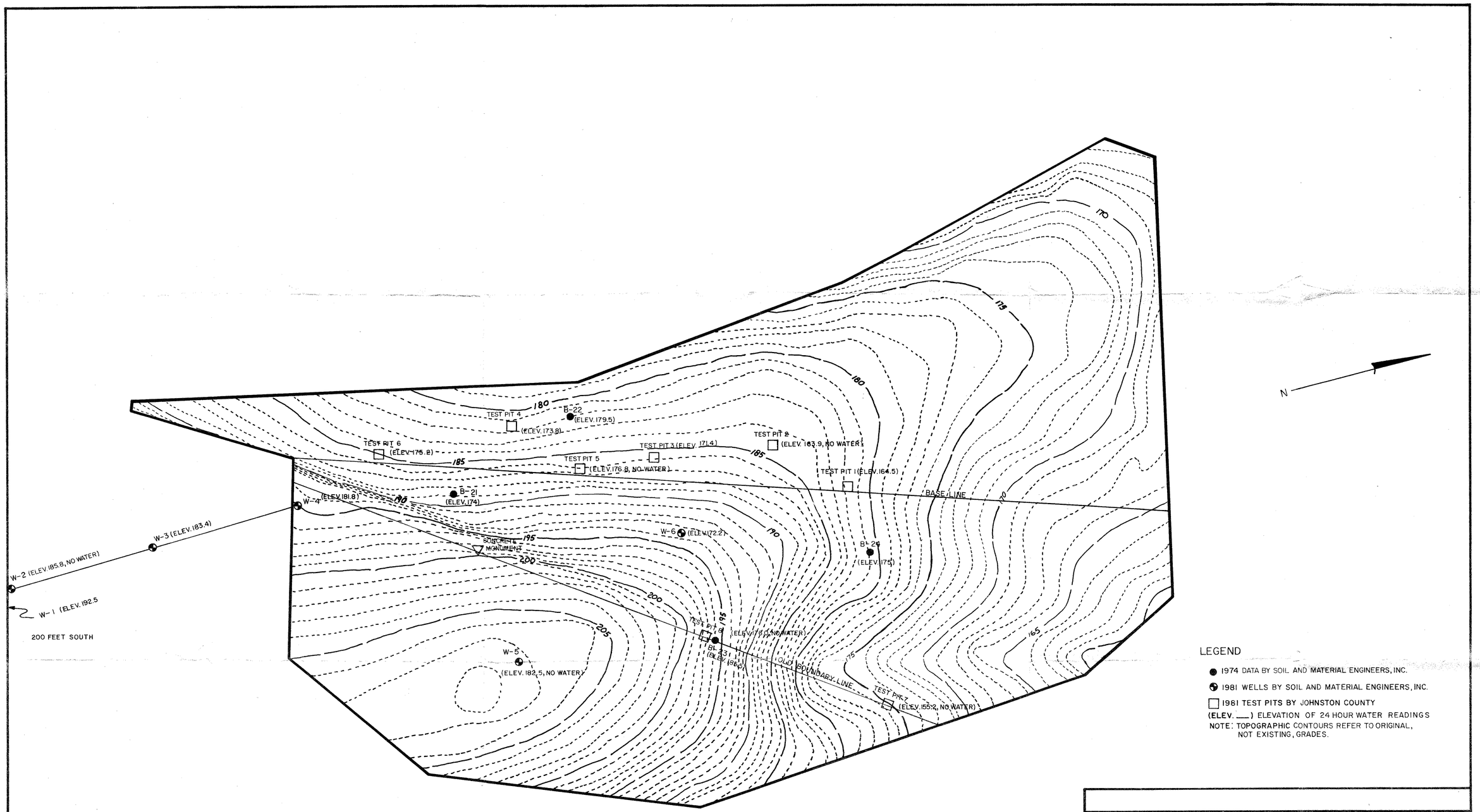

LEGEND

- ● 1974 DATA BY SOIL AND MATERIAL ENGINEERS, INC.
- ✦ 1981 WELLS BY SOIL AND MATERIAL ENGINEERS, INC.
- □ 1981 TEST PITS BY JOHNSTON COUNTY
- (ELEV. ___) ELEVATION OF 24 HOUR WATER READINGS

NOTE: TOPOGRAPHIC CONTOURS REFER TO ORIGINAL, NOT EXISTING, GRADES.

GROUND WATER MONITORING STUDY
JOHNSTON COUNTY LANDFILL
SMITHFIELD, NORTH CAROLINA

DRWN. BY: M.M.	CHKD. BY: E.F.P.
JOB NO. RS-1670	DATE: 7/20/81
SCALE: 1" = 60'	SHEET 1 OF 1

REVISIONS			
REV. NO.	DESCRIPTION	BY	DATE

SOIL & MATERIAL ENGINEERS, INC.
RALEIGH, NORTH CAROLINA

DUNCAN-PARNELL, INC., RALEIGH 1180

RECEIVED
AUG 10 1981
SOLID & HAZARDOUS WASTE MANAGEMENT BRANCH

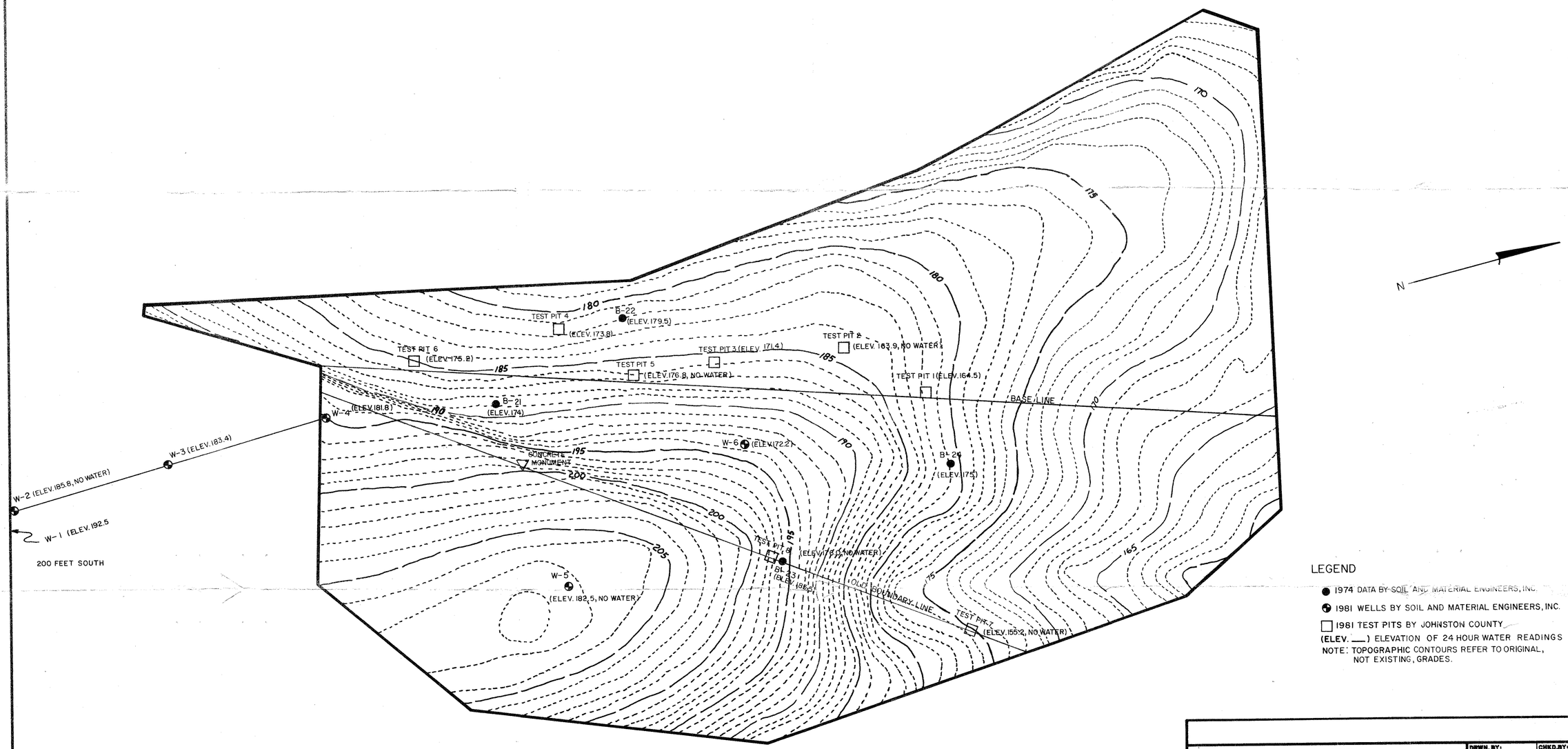

LEGEND

- ● 1974 DATA BY SOIL AND MATERIAL ENGINEERS, INC.
- ⊕ 1981 WELLS BY SOIL AND MATERIAL ENGINEERS, INC.
- □ 1981 TEST PITS BY JOHNSTON COUNTY
- (ELEV. ___) ELEVATION OF 24 HOUR WATER READINGS

NOTE: TOPOGRAPHIC CONTOURS REFER TO ORIGINAL, NOT EXISTING, GRADES.

GROUND WATER MONITORING STUDY
JOHNSTON COUNTY LANDFILL
SMITHFIELD, NORTH CAROLINA

DRWN. BY: M.M.	CHKD. BY: E.F.P.
JOB NO. RS-1670	DATE: 7/20/81
SCALE: 1" = 60'	SHEET 1 OF 1

REVISIONS			
REV. NO.	DESCRIPTION	BY	DATE

SOIL & MATERIAL ENGINEERS, INC.
RALEIGH, NORTH CAROLINA

DUNCAN-PARNELL, INC., RALEIGH 1180