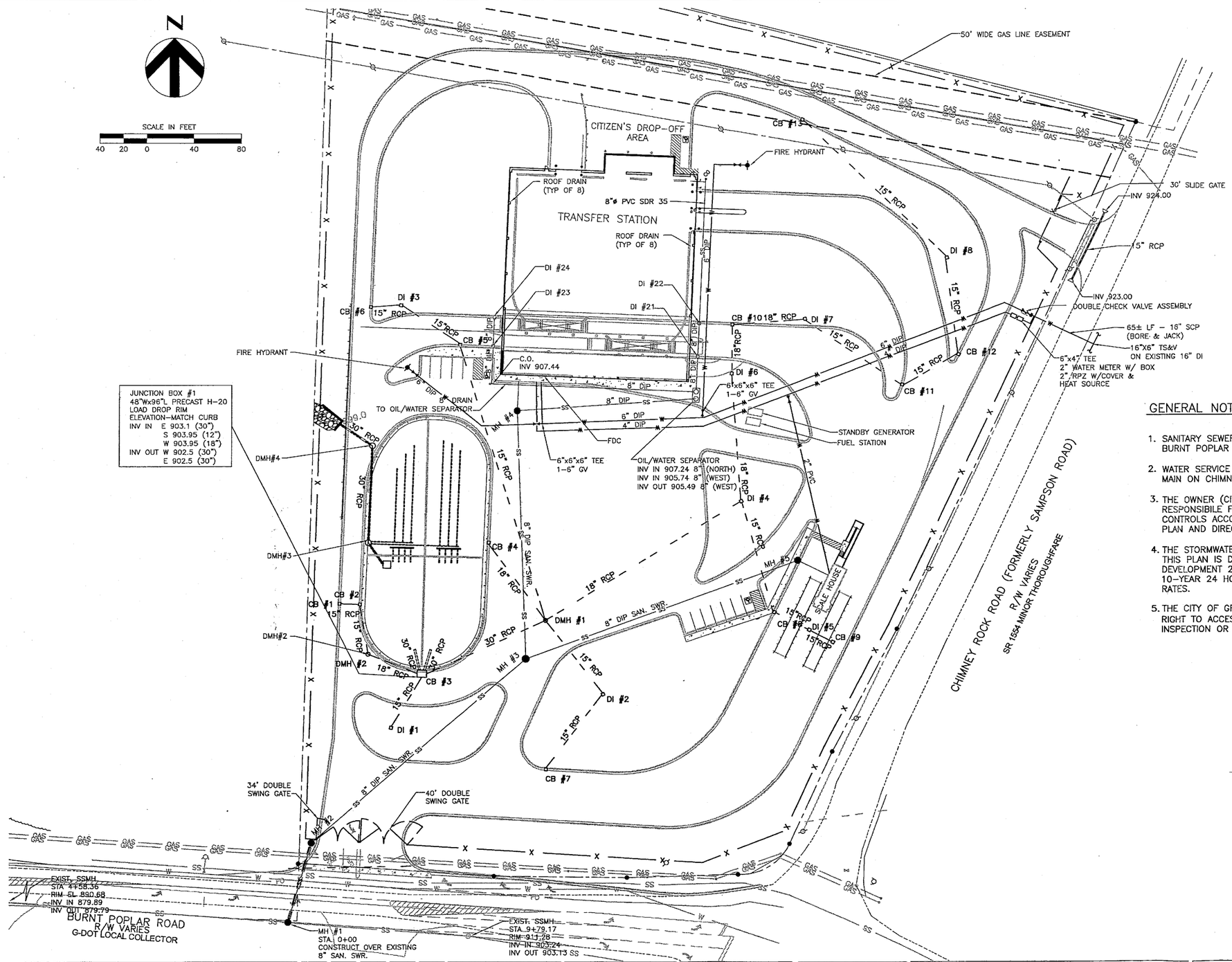

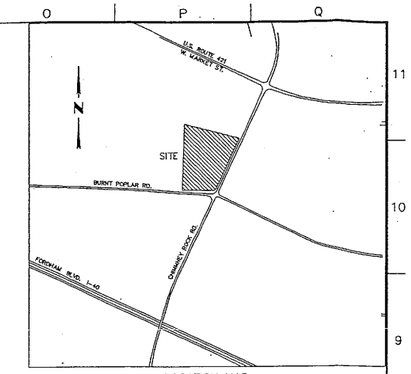

LOCATION MAP
(NOT TO SCALE)

GENERAL NOTES

1. SANITARY SEWER CONNECTED TO GRAVITY SEWER LINE ON BURNT POPLAR ROAD.
2. WATER SERVICE CONNECTED TO AN EXISTING 16" WATER MAIN ON CHIMNEY ROCK RD.
3. THE OWNER (CITY OF GREENSBORO) WILL BE RESPONSIBILE FOR MAINTAINING THE STORMWATER CONTROLS ACCORDING TO THE APPROVED MAINTAINENCE PLAN AND DIRECTION OF THE CITY OF GREENSBORO.
4. THE STORMWATER CONTROL STRUCTURE(S) SHOWN OF THIS PLAN IS DESIGNED TO REDUCE THE POST DEVELOPMENT 2-YEAR 24 HOUR STORM EVENT AND THE 10-YEAR 24 HOUR STORM EVENT TO PRE DEVELOPMENT RATES.
5. THE CITY OF GREENSBORO AND THEIR ASSIGNS HAVE RIGHT TO ACCESS THE STORM WATER CONTROL(S) FOR INSPECTION OR MAINTENANCE AS NECESSARY.

RECEIVED
N.C. Dept. of ENR
AUG 28 2006
Winston-Salem Regional Office

Issue No.	Description	Date	Drwn.	Chkd.	Resp. Engr.	Proj. Mgr.
0	ISSUED FOR OPERATIONS PLAN	8/06	GRH	GJH	GJH	JCR

NOT FOR CONSTRUCTION

HDR Engineering, Inc. of the Carolinas
Suite 1400
128 S. Tryon Street
Charlotte, NC 28202-5009
BAR LENGTH ON ORIGINAL DRAWING EQUALS ONE INCH. ADJUST SCALE ACCORDINGLY.

Project Manager: J. C. Readling, PE
Designed: G. Hetzler, PE
Designed: P. Westmoreland, PE
Checked: G. Hetzler, PE
Drawn: G. Huneycutt

CITY OF GREENSBORO TRANSFER STATION

Site Plan

Date: Aug. 2006
Scale: SCALE: 1" = 40'
Project No.: 06770-2707-018
File Name: C-4.DWG
Drawing No.: C-04
Issue: 0

P:\06770001.018\06770110.018\Operation Plan\C-4.DWG, Layout1, 8/25/2006 10:26:14 AM, ghuneycu, Test

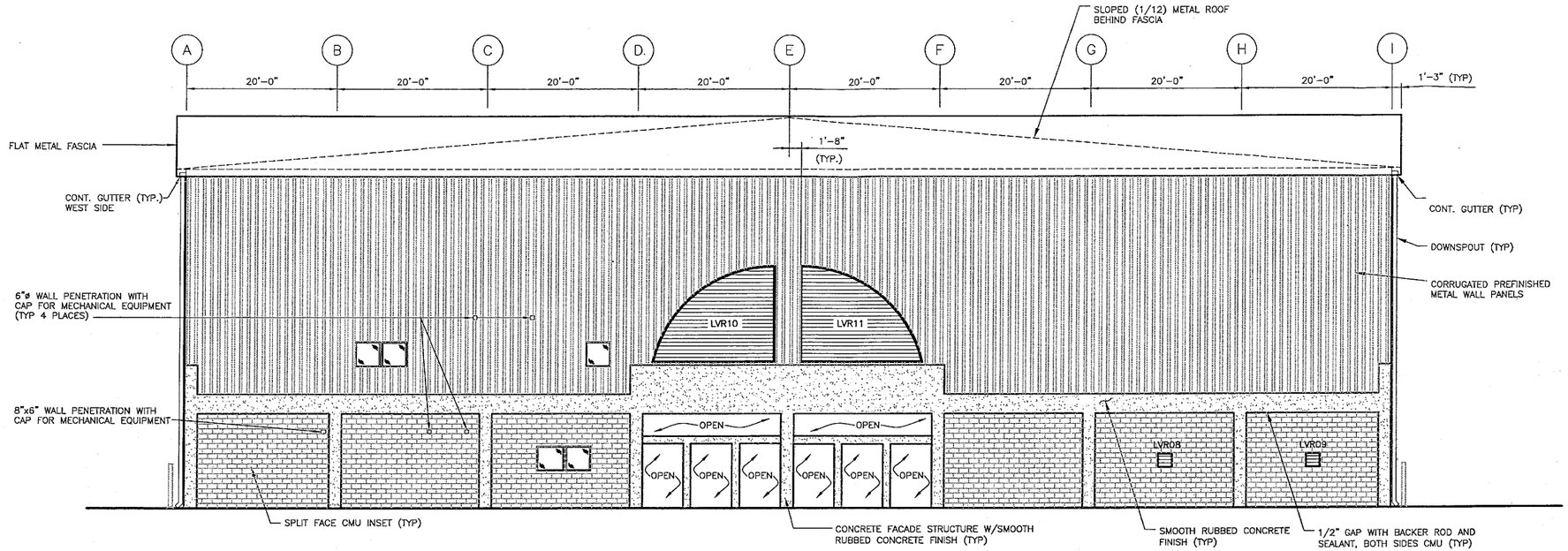

SOUTH ELEVATION
1/8" = 1'-0"

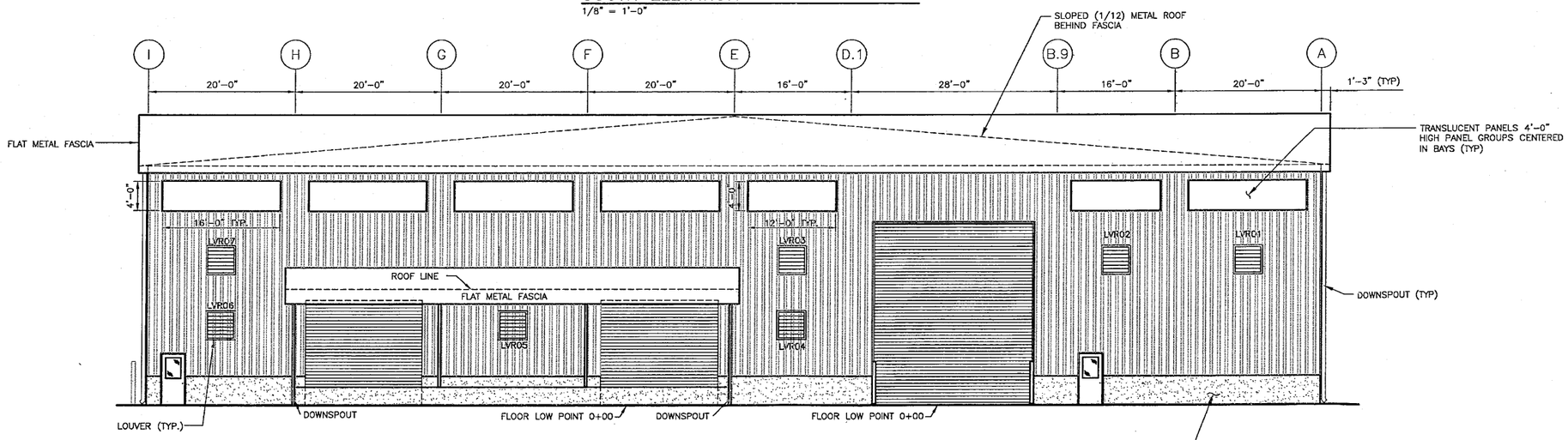

NORTH ELEVATION
1/8" = 1'-0"

LEGEND

(E) COLUMN LINE

Issue No.	Description	Date	Drwn.	Chkd.	Resp. Engr.	Proj. Mgr.
0	ISSUED FOR OPERATIONS PLAN	8/06	GRH	GJH	GJH	JCR

NOT FOR CONSTRUCTION

HDR Engineering, Inc. of the Carolinas
Suite 1400
128 S. Tryon Street
Charlotte, NC 28202-5009

BAR LENGTH ON ORIGINAL DRAWING EQUALS ONE INCH. ADJUST SCALE ACCORDINGLY.

Project Manager: J. C. Readling, PE
Designed: S. Jantzen
Designed:
Checked:
Drawn: D. Patenaude

CITY OF GREENSBORO TRANSFER STATION

Transfer Station Exterior Elevations Sheet #1

Date: Aug 2006
Project No.: 06770-2707-018
Drawing No.: A-1
Issue:
Scale: 1/8" = 1'-0"
File Name: A001.DWG

P:\06770001.018\06770110.018\Operation Plan\A001.dwg, Layout1, 8/25/2006 3:39:42 PM, pwestmor

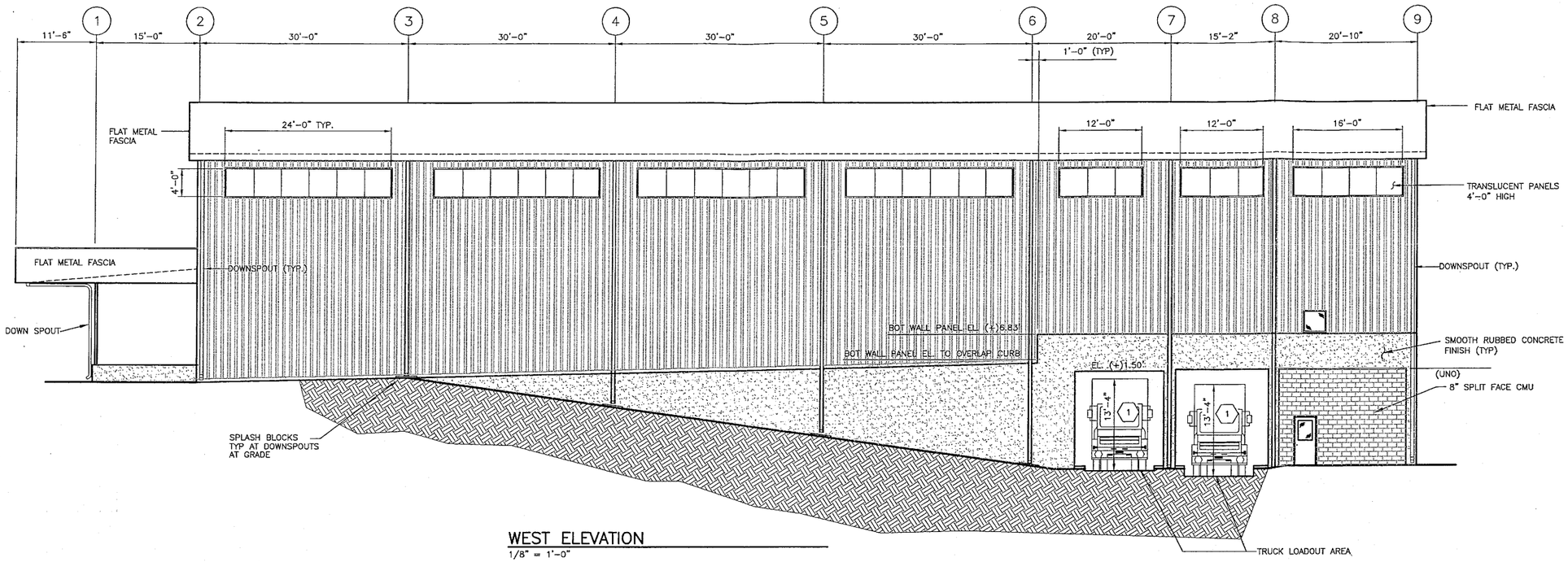

WEST ELEVATION

1/8" = 1'-0"

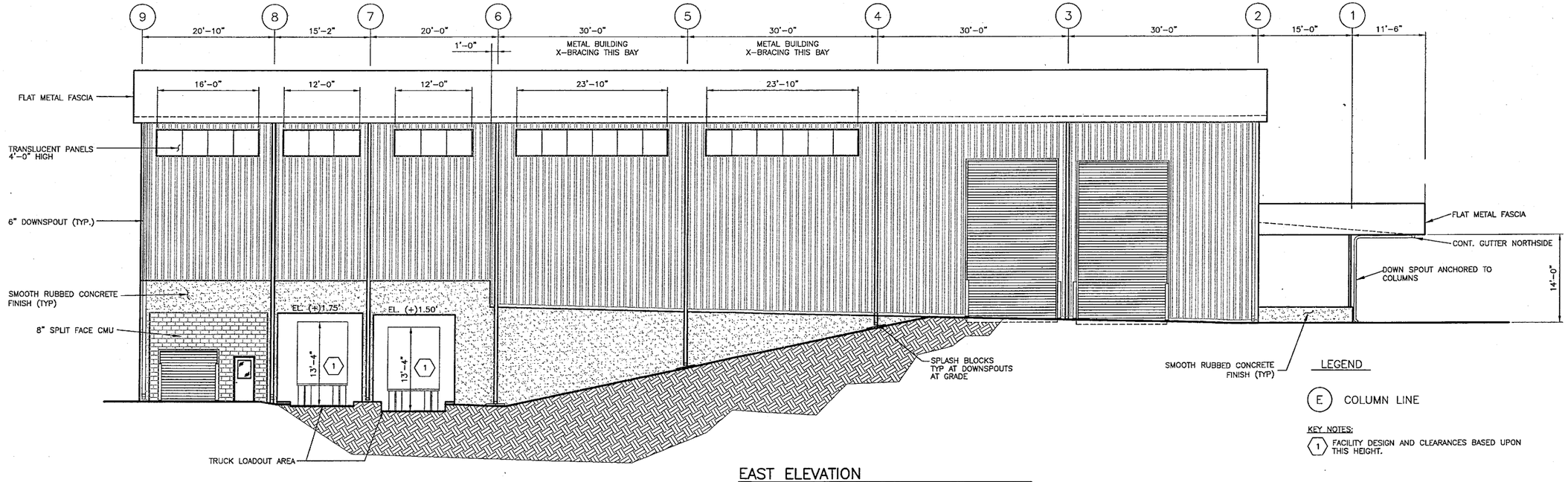

EAST ELEVATION

1/8" = 1'-0"

LEGEND

(E) COLUMN LINE

KEY NOTES:

(1) FACILITY DESIGN AND CLEARANCES BASED UPON THIS HEIGHT.

Issue No.	Description	Date	Drwn.	Chkd.	Resp. Engr.	Proj. Mgr.
0	ISSUED FOR OPERATIONS PLAN	8/06	GRH	GJH	GJH	JCR

NOT FOR CONSTRUCTION

HDR Engineering, Inc. of the Carolinas
Suite 1400
128 S. Tryon Street
Charlotte, NC 28202-5009

BAR LENGTH ON ORIGINAL DRAWING EQUALS ONE INCH. ADJUST SCALE ACCORDINGLY.

Project Manager: J. C. Readling, PE
Designed: S. Jantzen
Designed:
Checked:
Drawn: D. Patenaude

CITY OF GREENSBORO TRANSFER STATION

Transfer Station Exterior Elevations Sheet #2

Date: Aug 2006
Scale: 1/8" = 1'-0"
Project No.: 06770-2707-018
File Name: A002.DWG
Drawing No.: A-2
Issue:

P:\06770001.018\06770110.018\Operation Plan\A002.dwg, Layout1, 8/25/2006 3:39:33 PM, pwestmor

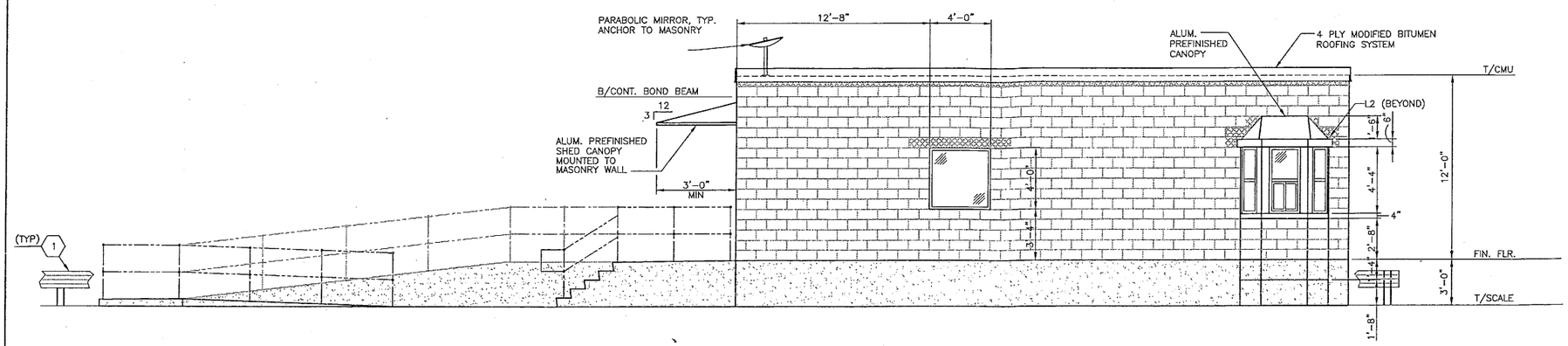

WEST ELEVATION

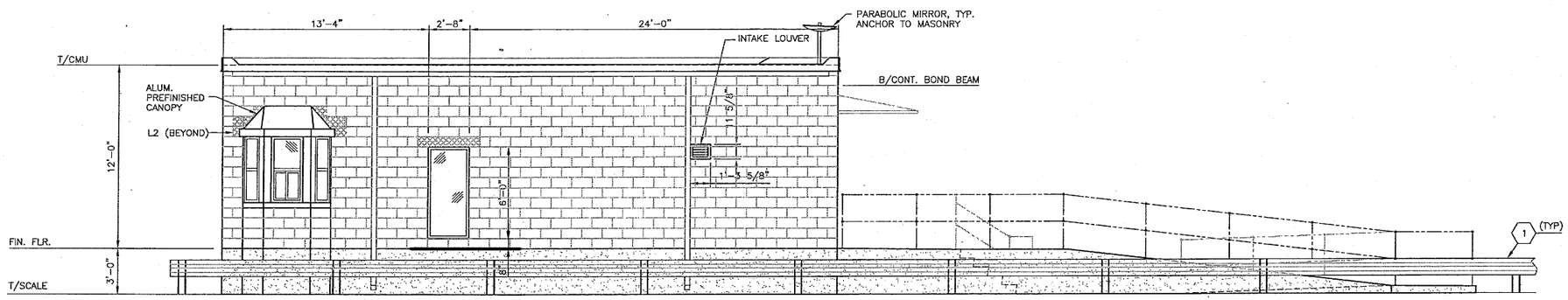

EAST ELEVATION

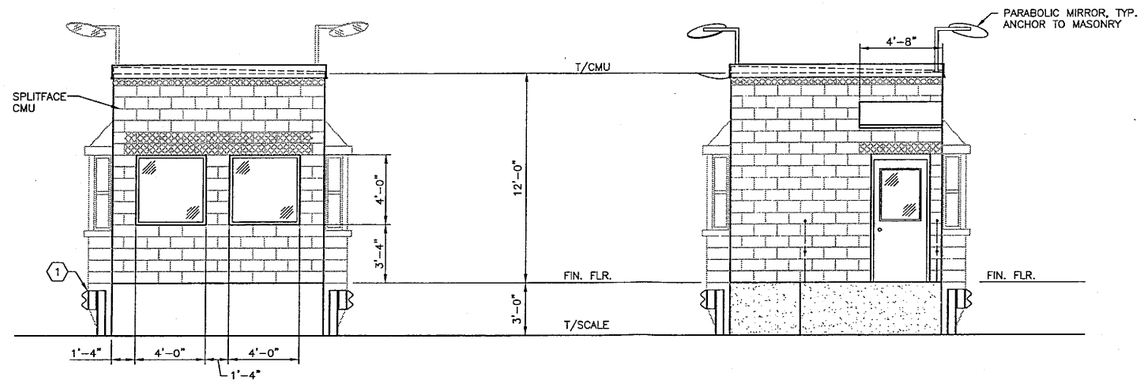

SOUTH ELEVATION

NORTH ELEVATION

KEY NOTES:

1 STANDARD ROADWAY GUARDRAIL

LEGEND:

INDICATES LINTEL OR CONTINUOUS BOND BEAM, SEE STANDARD DETAILS.

Issue No.	Description	Date	Drwn.	Chkd.	Resp. Engr.	Proj. Mgr.
0	ISSUED FOR OPERATIONS PLAN	8/06	GRH	GJH	GJH	JCR

NOT FOR CONSTRUCTION

HDR Engineering, Inc. of the Carolinas
Suite 1400
128 S. Tryon Street
Charlotte, NC 28202-5009

BAR LENGTH ON ORIGINAL DRAWING EQUALS ONE INCH. ADJUST SCALE ACCORDINGLY.

Project Manager: J. C. Readling, PE
Designed: S. Jantzen
Designed:
Checked:
Drawn: M. Henkel

CITY OF GREENSBORO TRANSFER STATION

Scalehouse Exterior Elevations

Date: Aug 2006
Project No.: 06770-2707-018
Drawing No.: A-31
Issue:
Scale: 1/4"=1'-0"
File Name: A031.DWG

P:\06770001.018\06770110.018\Operation Plan\A031.dwg, Layout1, 8/25/2006 3:24:20 PM, pwestmor