Semi-Annual Water Quality and Statistical Analysis Report

Prepared for

Greene County Active C&D over Closed MSW Landfill
Walstonburg, North Carolina

March 2011

Permit Number: 40-02
MESCO Project Number: G10010.0

Submittal: July 25, 2011

P.O. BOX 97
Garner, NC 27529
License No. C-0281

Municipal Engineering Services Company, P.A.
Garner, Boone and Morehead City, North Carolina

DENR USE ONLY: ☐ Paper Report ☐ Electronic Data - Email CD (data loaded: Yes / No) Doc/Event #:

NC DENR
Division of Waste Management - Solid Waste

Environmental Monitoring Reporting Form

Notice: This form and any information attached to it are "Public Records" as defined in NC General Statute 132-1. As such, these documents are available for inspection and examination by any person upon request (NC General Statute 132-6).

Instructions:

- **Prepare one form for each individually monitored unit.**
- **Please type or print legibly.**
- Attach a notification table with values that attain or exceed NC 2L groundwater standards or NC 2B surface water standards. The notification must include a preliminary analysis of the cause and significance of each value. (e.g. naturally occurring, off-site source, pre-existing condition, etc.).
- Attach a notification table of any groundwater or surface water values that equal or exceed the reporting limits.
- Attach a notification table of any methane gas values that attain or exceed explosive gas levels. This includes any structures on or nearby the facility (NCAC 13B .1629 (4)(a)(i).
- Send the original signed and sealed form, any tables, and Electronic Data Deliverable to: Compliance Unit, NCDENR-DWM, Solid Waste Section, 1646 Mail Service Center, Raleigh, NC 27699-1646.

Solid Waste Monitoring Data Submittal Information

Name of entity submitting data (laboratory, consultant, facility owner):

Municipal Engineering Services Company, PA

Contact for questions about data formatting. Include data preparer's name, telephone number and E-mail address:

Name: Jonathan Pfohl Phone: (919) 772-5393

E-mail: jpfohl@mesco.com

Facility name:	Facility Address:	Facility Permit #	NC Landfill Rule: (.0500 or .1600)	Actual sampling dates (e.g., October 20-24, 2006)
Greene County Active C&D over Closed Unlined MSWLF	105 Landfill Road Walstonburg, NC 27888	40-02	.1600	March 21, 2011

Environmental Status: (Check all that apply)

☐ Initial/Background Monitoring ☒ Detection Monitoring ☒ Assessment Monitoring ☒ Corrective Action

Type of data submitted: (Check all that apply)

☒ Groundwater monitoring data from monitoring wells
☐ Groundwater monitoring data from private water supply wells
☐ Leachate monitoring data
☒ Surface water monitoring data
☐ Methane gas monitoring data
☒ Corrective action data (specify) MNA Analysis for MW-1R and MW-4
☐ Other(specify)

Notification attached?

☐ No. No groundwater or surface water standards were exceeded.
☒ Yes, a notification of values exceeding a groundwater or surface water standard is attached. It includes a list of groundwater and surface water monitoring points, dates, analytical values, NC 2L groundwater standard, NC 2B surface water standard or NC Solid Waste GWPS and preliminary analysis of the cause and significance of any concentration.
☐ Yes, a notification of values exceeding an explosive methane gas limit is attached. It includes the methane monitoring points, dates, sample values and explosive methane gas limits.

Certification

To the best of my knowledge, the information reported and statements made on this data submittal and attachments are true and correct. Furthermore, I have attached complete notification of any sampling values meeting or exceeding groundwater standards or explosive gas levels, and a preliminary analysis of the cause and significance of concentrations exceeding groundwater standards. I am aware that there are significant penalties for making any false statement, representation, or certification including the possibility of a fine and imprisonment.

Madeline German, PG — Geologist — (919) 772-5393

Facility Representative Name (Print) — Title — (Area Code) Telephone Number

Signature — 7-25-2011 Date

Affix NC Licensed/ Professional Geologist Seal

NORTH CAROLINA LICENSED SEAL 2275 7/25/2011 GEOLOGIST MADELINE GERMAN

PO Box 97, Garner, NC 27529

Facility Representative Address

C-0281

NC PE Firm License Number (if applicable effective May 1, 2009)

Revised 6/2009

TABLE OF CONTENTS

SECTION

Introduction ..... Page 1
Sampling Procedures ..... Page 1
Field Parameter Data ..... Page 2
Laboratory Results ..... Page 2
Quality Control ..... Page 2
Groundwater Samples ..... Page 2
Surfacewater Samples ..... Page 2
Statistical Analysis ..... Page 2
Groundwater and Surfacewater Characterization ..... Page 3
Findings ..... Page 3
Closing ..... Page 3

FIGURES

Topographic Map with Site Location ..... Plate 1
Single- Day Potentiometric Map ..... Plate 2
Surface Water Monitoring Locations ..... Plate 3
VOC Detections Above 2L Standard ..... Plate 4

TABLES

Sampling and Analysis Summary ..... Table 1
Detections in Water Samples above SWSL, GWP, 2L, or 2B (Appendix I) ..... Table 2
Detections in Water Samples above MDL (Appendix II Exclusive) ..... Table 3
Hydrologic Properties at Monitoring Well Locations ..... Table 4

APPENDICIES

Statistical Analysis ..... Appendix A
Corrective Action Summary ..... Appendix B
Laboratory Analysis Report and Chains of Custody ..... Appendix C

OPERATION/CONSTRUCTION MANAGERS
Municipal Services
CIVIL/SANITARY ENGINEERS
Engineering Company, P.A.

July 25, 2011

Ms. Jaclynne Drummond
Solid Waste Section
Division of Waste Management
North Carolina Department of Environment and Natural Resources
401 Oberlin Road, Suite 150
Raleigh, NC 27605

Re: Semi-Annual Water Quality and Statistical Analysis Report
Greene County Closed Active C&D and Closed Unlined MSWLF
MESCO Project No. G10010.0

Dear Ms. Drummond:

Introduction

The Greene County active Construction and Demolition (C&D) over closed unlined MSWLF, permit #40-02, located near Walstonburg, NC is required to submit semi-annual water quality and statistical analysis reports as prescribed by the NC Solid Waste Section (SWS) rules/regulations as promulgated in 15A NCAC 13B.

This sampling event was performed by Environment 1 (E1) personnel of Greenville, NC on March 21, 2011 in accordance with the established semi-annual monitoring schedule. Sampling locations and parameters are outlined in the Sampling and Analysis Plan (SAP) presented in the *Corrective Action Plan* (CAP), approved February 2010.

As specified in 15A NCAC 13B.1632(j) and the SWS Environmental Monitoring Report Form, this report contains sampling procedures, field and laboratory results groundwater and surface water characterization. Detection tables, a hyrdrogeologic properties table, a monitoring network field observations table, field parameter data results, potentiometric map, statistical analysis, quality assurance/quality control data, and laboratory analytical data results with chain-of-custody (C-O-C) are included. A corrective action summary including monitored natural attenuation (MNA) tables and screening models is presented in **Appendix B**.

Sampling Procedure

E1 reportedly collected groundwater samples from five downgradient groundwater monitoring wells (MW-4, MW-5, MW-6, MW-7 and MW-8), one background well (MW-1R), and one downstream surface water sampling point (Downstream). Surface water point Upstream was reported as dry. Quality control measures implemented during this event included submittal and subsequent quantification of blanks equipment (EB), field (FB) and travel (TB). Water quality monitoring locations are depicted on the single-day potentiometric map (**Plate 2**). Surface water sampling locations are provided on the surface water monitoring location map (**Plate 3**).

Sampling was reported to be conducted using methodology outlined in the NCDENR *Solid Waste Section Guidelines for Groundwater, Soil, and Surface Water Sampling* revised April 2008. The depth to water in each well was gaged prior to purging to quantify the static water level. During purging, field parameters pH, specific conductance, temperature, dissolved oxygen (DO), oxidation reduction potential (ORP) and turbidity measurements were recorded. E1 field personnel reportedly collected samples in laboratory prepared pre-preserved containers and transported them to their laboratory in Greenville, NC under chain of custody (C-O-C) protocol.

PO Box 97, Garner, North Carolina 27529 (919) 772-5393
PO Box 828, Morehead City, NC 28557 (252) 726-9481 PO Box 349, Boone, North Carolina 28607 (828) 262-1767

Field Parameter Data

The field parameter data, presented in **Appendix C,** suggests the monitored groundwater is slightly acidic with relatively low specific conductance.

Laboratory Results

E1 reported laboratory analysis for Appendix I and Appendix II exclusive constituents (defined in this report as constituents not also listed in Appendix I) detected during the September 27, 2011 semi-annual sampling event. Additionally, Microseeps was subcontracted for specialty analysis of several SWS recommended MNA parameters for MW-4 and background well MW-1R in accordance with corrective action. A sampling and analysis summary is presented as **Table 1**.

Water sample analytical results were reported to the laboratory specific Method Detection Limits (MDL), which are quantifiable at or below the current Solid Waste Section detection limits (SWSL). **Table 2** summarizes constituents detected in the water samples in concentrations above the current SWSL, Groundwater Protection Standards (GWP), North Carolina Groundwater Standards (2L) or the North Carolina Surface Water Standards (2B) for the applicable Class C water body. **Table 3** summarizes Appendix II exclusive constituents detected above the MDL. Laboratory results and C-O-Cs are presented in **Appendix C**.

Quality Control

The closed MSWLF has a cohesive clay cap to reduce peculation/leachate generation, utilizes in-situ institutional controls, and has no known potential receptors within 2,000 feet of the property boundary.

Chloromethane was detected above the MDL in the blanks EB and FB; however, the data set appears uninfluenced by false positives or high bias attributed to field and/or laboratory artifact contamination.

Groundwater Samples

Total metals were not detected in concentrations above their respective 2L Standards during this event.

The VOCs benzene and vinyl chloride were detected in concentrations above their respective 2L Standards in samples collected from MW-4. The horizontal impact beyond MW-4 is defined by lack of quantifiable VOC concentrations in samples collected from MW-7 and MW-8. A site map depicting VOCs detected in concentrations exceeding the 2L Standard is presented on **Plate 4.**

No select Appendix II exclusive constituents were detected in concentrations over the SWSL or the applicable established Standards.

Surface Water Samples

No constituents were detected above the SWSL or the applicable 2B Standard in the surface water point Downstream, located downstream of the facility along an unnamed tributary of Sandy Run.

Statistical Analysis

A statistical analysis was performed on Appendix I constituents detected above SWSL in groundwater samples during this event. The statistical comparison between baseline and current groundwater analytical data is consistent with US EPA guidance documents and meets or exceeds the performance criteria specified in 15A NCAC 13B.1362. The statistical analysis methodologies, summary tables, graphs, and worksheets are presented in **Appendix A**.

Interwell analysis results, at a 95% confidence interval, indicate metals have not exhibited a statistically significant increase (SSI) in concentration over background levels established by background well MW-1R. Total metal concentrations decreased 89% since the previous semi-annual event.

Due to the lack of historical VOC detections in the background well, the detection of any quantifiable VOC in the downgradient wells is considered a statistically significant detection per Poisson Prediction Interval analysis. VOCs were detected in MW-4 in quantifiable concentrations. A qualitative evaluation of VOC concentrations over time did not indicate an increasing trend.

Goundwater and Surface Water Characterization

A single-day potentiometric map of the uppermost aquifer is presented on **Plate 2**, using ground water elevation data reported by E1 for this event. Groundwater flow direction and rates were calculated based on reported data and are included in **Table 4**. Estimated flow direction was easterly with flow rates ranging from approximately 4 ft./yr. (MW-1R) to 474 ft./yr. (MW-8) for an average of approximately 100 ft./yr.

Findings

The laboratory results and statistical analysis suggest the surficial aquifer in close proximity to MW-4 is impacted by low level dissolved phase Appendix I VOCs (benzene and vinyl chloride) in concentrations above the 2L Standard. Detected VOCs do not appear to have increased in concentration. The plume is defined inside the compliance boundary because MW-7 and MW-8 remain un-impacted.

Closing

Water quality monitoring including MNA analysis will continue; the next sampling event is tentatively scheduled for September 2011. Please contact us by phone at (919) 772-5393, or by email at jpfohl@mesco.com or mgerman@mesco.com with questions or comments.

Sincerely,

MUNICIPAL ENGINEERING SERVICES CO., P.A.

Jonathan Pfohl
Environmental Specialist

Madeline German, P
Licensed Geologist

NORTH CAROLINA LICENSED SEAL 2275 GEOLOGIST MADELINE GERMAN

Enclosures
cc: Mr. David Jones
Greene County

Figures

Topographic Map with Site Location

Semi-Annual Water Quality Monitoring Report
Greene County Active C&D over Closed MSWLF

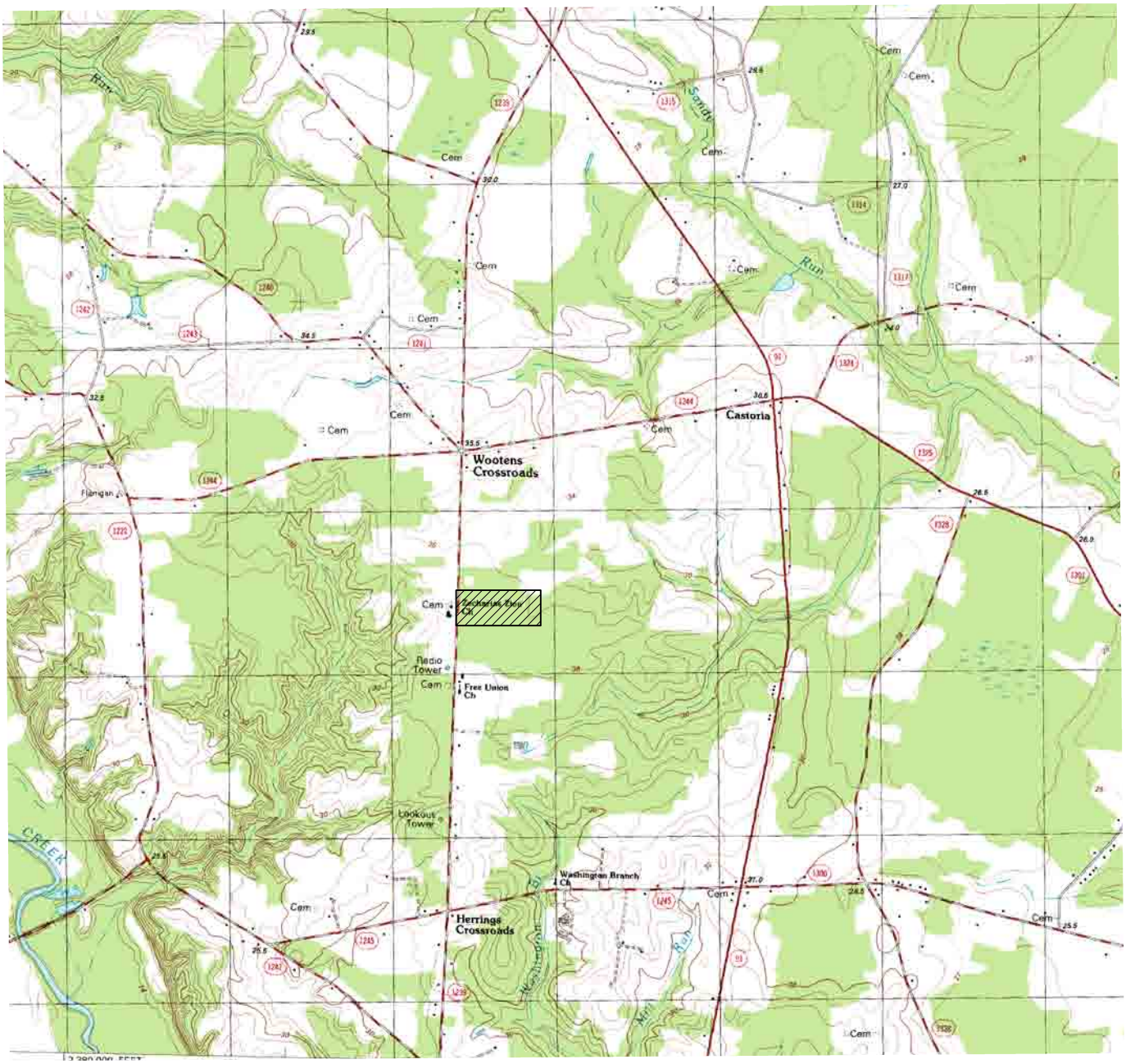

QUADRANGLE LEGEND

ROAD CLASSIFICATION

Primary highway, hard surface

Light-duty road, hard or improved surface

Secondary highway, hard surface

Unimproved road

Interstate Route

U. S. Route

State Route

Municipal Services Engineering Company

Garner, NC

Boone, NC

PLATE 1

NOTE: Topographical map assembled from corresponding USGS 7.5-min. quadrangles of the subject region.

LEGEND

- EXISTING DIVERSION DITCH
- 120 EXISTING CONTOURS
- PROPERTY LINE
- ESTIMATED EXTENT OF UNLINED MSWLF
- MW-1R MONITORING WELL
- PZ-2 PIEZOMETER
- 94.29 GROUNDWATER ELEVATION
- 112 GROUNDWATER CONTOUR
- GENERAL GROUNDWATER FLOW DIRECTION

NOTES

THIS MAP WAS GENERATED FROM AERIAL PHOTOS FLOWN ON 2-22-94 BY TRIANGLE AERIAL MAPPING, SUPPLEMENTED WITH SURVEYS BY MUNICIPAL ENGINEERING SERVICES CO., P.A.

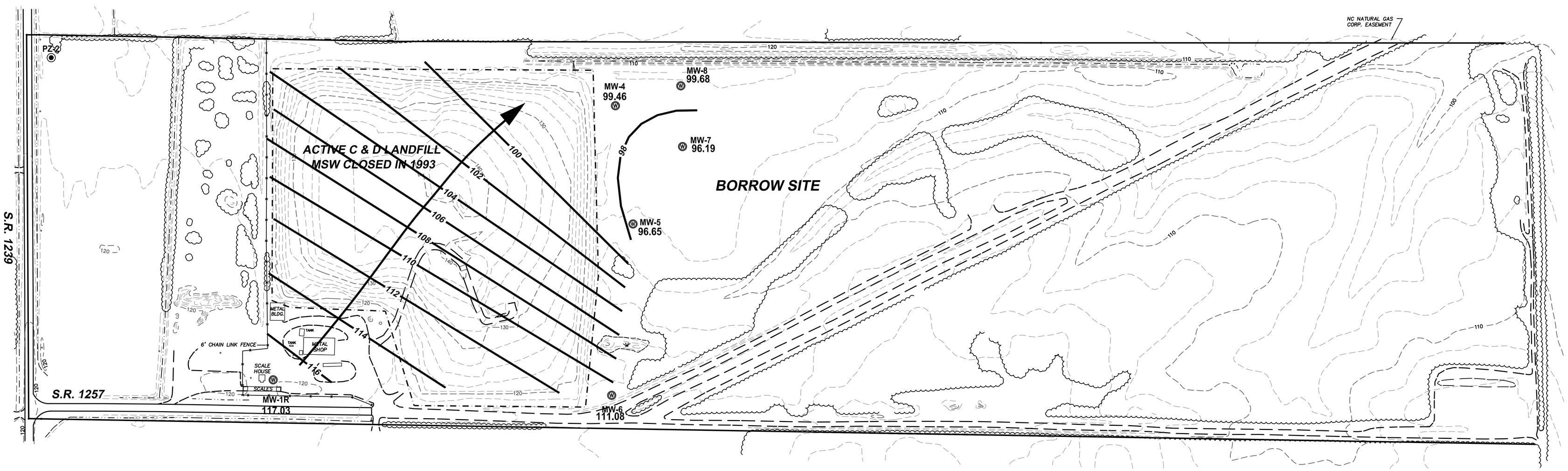

GRAPHIC SCALE

120 0 60 120 240 480

(IN FEET)
1 inch = 120 ft.

WELL #	TOP OF CASING ELEVATION (FT)	DEPTH TO WATER BTOC (FT)	GROUNDWATER ELEVATION (FT)
MW-1R	121.78	4.75	117.03
MW-4	117.89	18.43	99.46
MW-5	115.76	19.11	96.65
MW-6	117.41	6.33	111.08
MW-7	110.48	14.29	96.19
MW-8	111.36	11.68	99.68

Environment 1 reported depth to water on March 21, 2011

PLATE 2

Municipal Services Engineering Company, P.A.
P.O. BOX 97, GARNER, N.C. 27529 (919) 772-5393
P.O. BOX 349, BOONE, N.C. 28607 (828) 262-1767
LICENSE NUMBER: C-0281

ACTIVE C&D OVER CLOSED MSW LANDFILL FACILITY
GREENE COUNTY
NORTH CAROLINA

DATE	BY	REV.	DESCRIPTION

SINGLE DAY POTENTIOMETRIC MAP (UPPERMOST AQUIFER) 3/21/2011

SCALE: 1" = 120'
DATE: 6/15/11
DRWN. BY: J. PFOHL
CHKD. BY: M. GERMAN
PROJECT NUMBER G10010.0
DRAWING NO. PLATE 2
SHEET NO. 1 OF 1

Surface Water Monitoring Locations

Unnamed Tributary of Sandy Run (Class "C" Water body)

Semi-Annual Water Quality Monitoring Report

Greene County Active C&D over Closed MSWLF

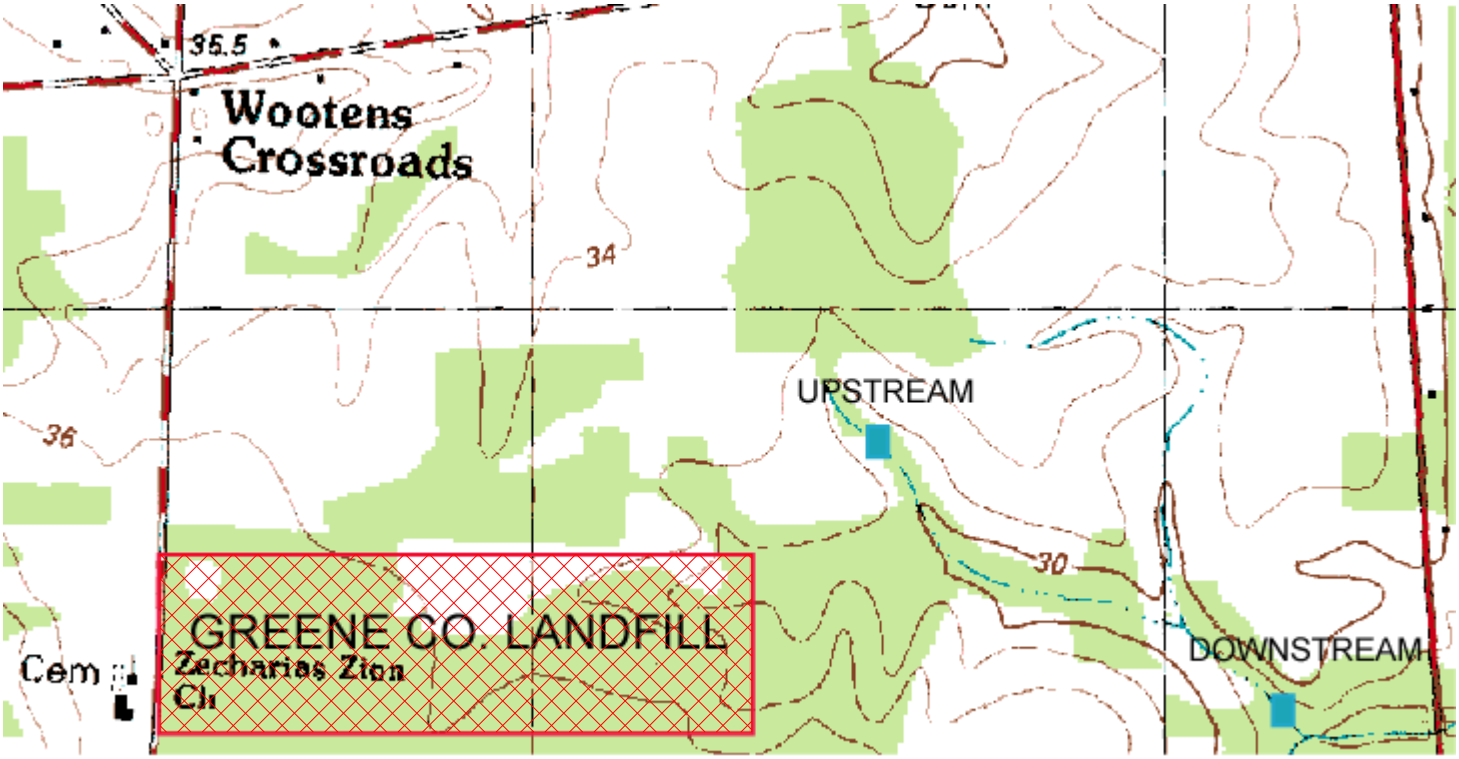

SCALE 1:1200 FT

QUADRANGLE LEGEND

ROAD CLASSIFICATION

Primary highway, hard surface

Light-duty road, hard or improved surface

Secondary highway, hard surface

Unimproved road

Interstate Route

U. S. Route

State Route

Municipal Services Engineering Company

Garner, NC

Boone, NC

PLATE 3

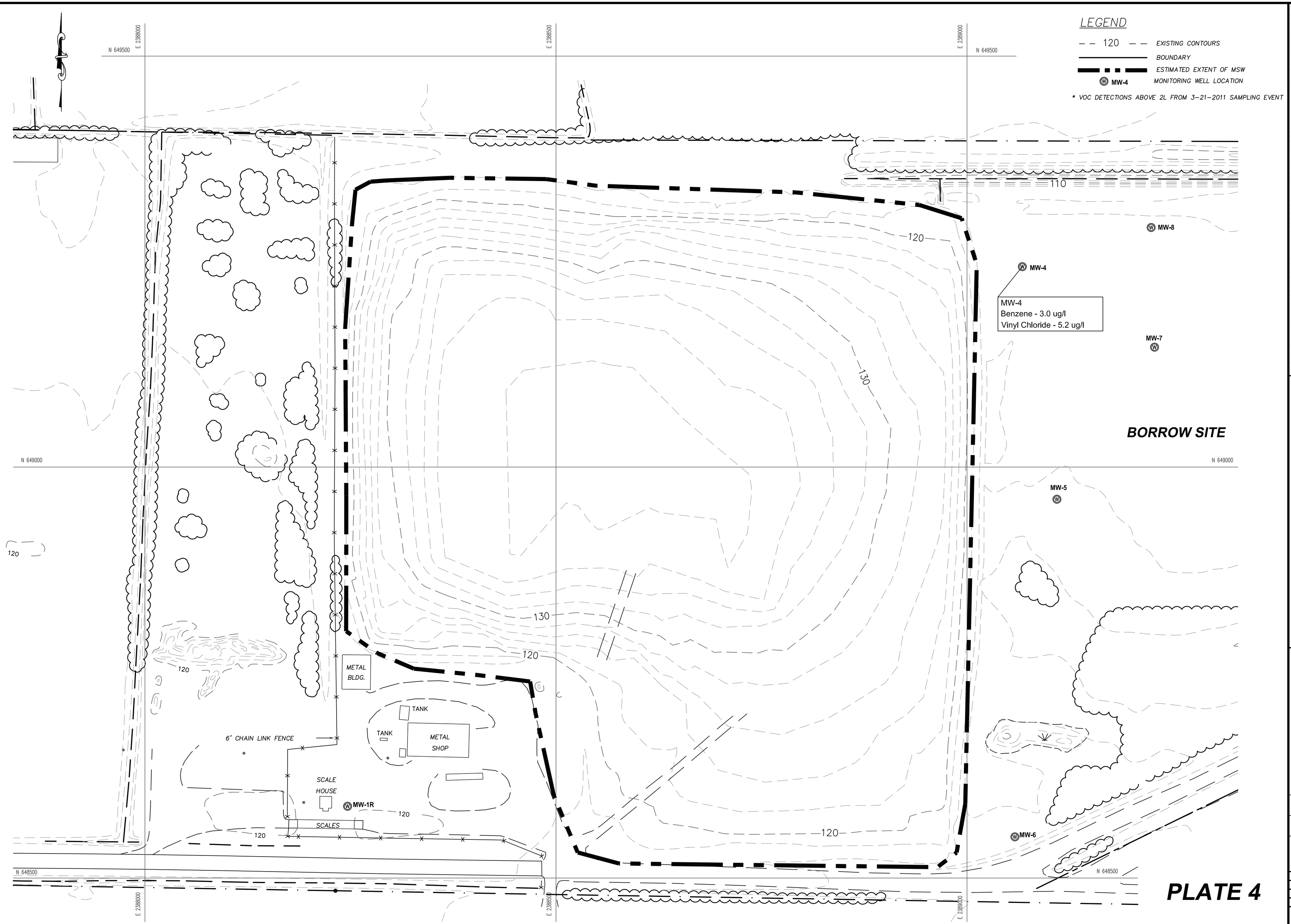

PLATE 4

Municipal Services Engineering Company, P.A.
P.O. BOX 97, GARNER, N.C. 27529 (919) 772-5393
P.O. BOX 349 BOONE, N.C. 28607 (828) 262-1767
LICENSE NUMBER: C-0281

GREENE COUNTY
CONSTRUCTION & DEMOLITION
LANDFILL FACILITY
GREENE COUNTY, NORTH CAROLINA

DATE	BY	REV.	DESCRIPTION

VOC DETECTIONS
ABOVE 2L STANDARD

SCALE:	1" = 50'
DATE:	05/18/2011
DRWN. BY:	M. GERMAN
CHKD. BY:	M. GERMAN
PROJECT NUMBER	G10010.0
DRAWING NO.	PLATE 4
SHEET NO.	1 OF 1

Tables

Table 1
Sampling and Analysis Summary
March 21, 2011

		App. I		App. II			MNA														Field Parameter				
	Reason Not Sampled	VOCs	Total Metals	Semivolatile Organics (SVOCs)	Mercury	Tin	VFA	Hydrogen	Methane/Ethene/Ethane	Dissolved CO2	Alkalinity	Sulfate	Sulfide	Chloride	TOC	COD	BOD	Iron	Nitrate	Turbidity	Dissolved Oxygen (DO)	Oxidation Reduction Potential (ORP)	Temperature	Conductivity	pH
		Lab EPA 8260B	Lab EPA200.8	Lab EPA 8270C	Lab EPA 200.8	Lab EPA200.8	Lab AM23G	Lab AM20GAX	Lab AM20GAX	Lab SM4500CO2C	Lab SM2320B	Lab SM426C	Lab SM18 4500-S2D	Lab SM4500-CLB	Lab SM 5310C	Lab HACH8000	Lab SM5210B	Lab SM3111B	Lab EPA353.2	Lab SM2130B	Field Meter	Field Meter	Field Meter	Field Meter	Field Meter
MW-1R		x	x	x	x	x	x	x	x	x	x	x	x	x	x	x	x	x	x	x	x	x	x	x	x
MW-4		x	x		x	x	x	x	x	x	x	x	x	x	x	x	x	x	x	x	x	x	x	x	x
MW-5		x	x		x	x														x	x	x	x	x	x
MW-6		x	x	x		x														x	x	x	x	x	x
MW-7		x	x			x														x	x	x	x	x	x
MW-8		x	x			x														x	x	x	x	x	x
Downstream		x	x																	x	x	x	x	x	x
Upstream	Dry																								
EB		x	x	x	x	x																			
FB		x	x																						
TB		x	x																						

App I & II = Appendix Lists from current 40 CFR 258

Table 2
Detections in Water Samples Above SWSL, GWP, 2L, or 2B (Appendix I)
March 21, 2011

Sample ID	Parameter Name [1]	Sample Date	Result	Unit	MDL [2]	SWSL [3]	2L [4]	2B [5]	GWP [6]	Exceedance	Preliminary Cause
MW-1R	Barium	3/21/2011	252	ug/l	0.02	100	700				
MW-1R	Thallium	3/21/2011	0.3 j	ug/l	0.02	5.5			0.28	0.02	
MW-4	1,4-Dichlorobenzene	3/21/2011	2.9	ug/l	0.39	1	**6**				
MW-4	**Benzene**	**3/21/2011**	**3**	**ug/l**	**0.24**	**1**	**1**			**2**	**L & LFG**
MW-4	Cis-1,2-Dichloroethene	3/21/2011	6.2	ug/l	0.25	5	70				
MW-4	Vanadium	3/21/2011	4.8 j	ug/l	0.14	25			3.5	1.3	
MW-4	**Vinyl Chloride**	**3/21/2011**	**5.4**	**ug/l**	**0.63**	**1**	**0.03**			**5.37**	**L & LFG**
MW-6	Vanadium	3/21/2011	8 j	ug/l	0.14	25			3.5	4.5	
MW-8	Lead	3/21/2011	15	ug/l	0.02	10	15				
MW-8	Vanadium	3/21/2011	21.6 j	ug/l	0.14	25			3.5	18.1	
EB	**Chloromethane**	**3/21/2011**	**3**	**ug/l**	**0.77**	**1**	**2.6**			**0.4**	**A**
FB	Chloromethane	3/21/2011	2.2	ug/l	0.77	1	2.6				

[1] MDL = Method Detection Limit
[2] SWSL = Solid Waste Section Reporting Limit
[3] 2L = North Carolina 15A NCAC 2L Groundwater Quality Standard
[4] 2B = North Carolina 15 NCAC 2B Surface Water Quality Standard for this Specific Stream Classification
[5] GWP = Groundwater Protection Standard
j =Defined by laboratory as Between MDL and SWSL
A = Artifact Contamination from Field or Laboratory
L = Leachate
LFG = Landfill Gas
NE = Not Established
BOLD = Concentration > 2L, or 2B Standard

Table 3
Detections in Water Samples Above MDL (Appendix II Exclusive)
March 21, 2011

Sample ID	Parameter Name	Sample Date	Result	Unit	MDL [1]	SWSL [2]	2L [3]	GWP [4]	Exceedance	Preliminary Cause
MW-1R	Tin	3/21/11	0.41 j	ug/l	0.16	100	NE	NE		
MW-4	Tin	3/21/11	0.52 j	ug/l	0.16	100	NE	NE		
MW-4	Sulfide	9/27/10	386 j	ug/l	100	1000	NE	NE		
MW-5	Mercury	3/21/11	0.13 j	ug/l	0.05	0.2	1.1			
MW-5	Tin	3/21/11	0.44 j	ug/l	0.16	100	NE	NE		
MW-6	Tin	3/21/11	0.46 j	ug/l	0.16	100	NE	NE		
MW-7	Tin	3/21/11	0.43 j	ug/l	0.16	100	NE	NE		
MW-8	Tin	3/21/11	0.67 j	ug/l	0.16	100	NE	NE		

[1] MDL = Method Detection Limit
[2] SWSL = Solid Waste Section Reporting Limit
[3] 2L = North Carolina 15A NCAC 2L Groundwater Quality Standard
[4] GWP = Groundwater Protection Standard
j =Defined by laboratory as Between MDL and SWSL
BOLD = Concentration >2L, or 2B Standard

Table 4
Hydrologic Properties at Monitoring Well Locations
March 21, 2011

Monitoring Well	Hydraulic Conductivity (cm/sec)	Effective Porosity (%)	Hydraulic Gradient	Flow Rate (ft/yr)	Flow Direction	Depth to Water (ft btoc)	Water Elevation (ft amsl)
MW-1R	1.20E-04	37%	0.013	4	N41E	4.75	117.03
MW-4	1.10E-04	40%	0.019	6	S46E	18.43	99.46
MW-5	1.40E-04	37%	0.089	35	N78E	19.11	96.65
MW-6	1.90E-04	43%	0.042	19	N28E	6.33	111.08
MW-7	1.98E-04	7%	0.021	61	S11E	14.29	96.19
MW-8	1.14E-03	7%	0.028	474	S06E	11.68	99.68

NOTE: Data for hydraulic conductivities for wells except MW-7 & MW-8 obtained from GAI Consultants' Water Quality Modifications (October, 1994)
Data for hydraulic conductivities for MW-7 & MW-8 obtained from slug tests performed by MESCO (June, 2007)
Hydrologic gradient from water level elevations on March 21, 2011
Flow rate (Q) is defined by the equation:

where

$$Q = -\frac{K}{n_e} \cdot \frac{dh}{dl}$$

K= hydraulic conductivity
n_e = effective porosity
dh= head difference
dl= horizontal distance

Min v_x: 4
Mean v_x: 100
Median v_x: 27
Max v_x: 474

Appendix A
Statistical Analysis

Statistical Analysis Methodology

Statistical Analysis Methodologies

A statistical analysis was performed on metal and VOC detections utilizing Chemstat software, developed specifically for RCRA Subtitle D sites, conforming to current EPA and SWS protocols. A step-wise approach was utilized to evaluate trends in groundwater quality to identify a potential release from the landfill. Analytical data underwent preliminary data evaluation to reduce the data set and to determine if any "outliers" (defined as data that appears to be incongruent with respect to historical results) or seasonality exists that may potentially effect the results of the subsequent statistical analysis. Statistical tests were evaluated at the 0.05 level of significance, 95% confidence level, and were conducted as one-tailed tests. Statistical background values were calculated using un-manipulated data from historical semi-annual sampling events for this facility from 1994 to the current event. Historical data compiled for monitoring well(s) were used as the baseline. Groundwater data from the downgradient well(s) were compared to the pooled background groundwater data (inter-well) using methods which varied depending on the percentage of non-detects. If applicable, further intra-well analysis was conducted to compare current data from a single well to it's own historical data. Parameters that indicated statistical significance based on previous tests were evaluated to estimate the change in concentration over time to determine if there is an upward trend.

Preliminary Data Evaluation

A preliminary data screening was conducted on detections. Parameter concentrations detected below quantifiable levels (SWSL) and below levels detected in the background well were eliminated and statistical analysis was not conducted for that particular constituent/well.

Data distributions were reviewed using box and whiskers plots. In order to evaluate variability in concentrations with respect to time and season, time series plots were generated for select constituents. Time series plots were also visually evaluated for seasonality and "outliers". Suspected outliers were further evaluated through Dixon's Test for Outliers or Rosner's Test for Outliers depending on the number of samples and the data distribution. Outliers are generally not censored from the current or historical data set prior to statistical analysis but are further evaluated and/or qualified as necessary.

Inter-well Analyses

Inter-well statistical analysis was conducted on total metals detected during this sampling event. Monitoring well MW-1R was defined as the background well. An upper tolerance limit (UTL) with 95% coverage was computed for each detected constituent from the background data at a 95% level of confidence. For each tested constituent, an appropriate statistical analysis method was selected based on the percentages of non-detects (%ND) in the historical background data. The following Table 1 summarizes the methods used for different %ND ranges.

Table 1. Statistical Analysis Methods for Various %ND Ranges

%ND	Analysis Method	ND Substitution
%ND<15%	Parametric tolerance limit	1/2 ND
15%<%ND<50%	Parametric tolerance limit	Cohen or 1/2 ND
50%<%ND<90%	Non-parametric tolerance limit	1/2 ND
90%<%ND	Poisson tolerance limit	-

NOTE: For parametric tolerance interval, normality of the background data was checked by the Shapiro-Wilks normality test, as the method requires that the data be normally distributed.

Poisson Prediction Interval (VOCs)

Historical VOC detections in background well MW-1R were pooled to determine the total number of detections; from which the expected number of detections in a single downgradient monitoring point (y^*) was derived by utilizing the Poisson prediction interval. The parameter y^* is defined by the following equation:

$$y^* = cy + \frac{t^2 c}{2} + tc\sqrt{y\left(1+\frac{1}{c}\right)+\frac{t^2}{4}}$$

where

$c = 1/n$ (n =number of background samples)
t = one-sided value of student's t -Statistic at 95% confidence [a]
y = number of events observed in n previous samples
y^* = expected number of events in a single future sample

[a] Gibbons, R.D., 1994, Statistical methods for groundwater monitoring: John Wiley & Sons, Inc., p.12.

For each monitoring location with VOC detections, the number of detected VOCs was counted with each detection being considered a "hit". The number was then compared with the expected number of detections derived from the background VOC data. The value of Student's t -Statistic was derived from tabulated values included in Gibbons (1994).

Determine Data Trend Over Time

Further qualitative evaluation is employed to determine trends in concentration over time on parameters indicating statistical significance. Implementation of Mann-Kendall Trend Analysis or Sen's Slope Analysis is generally used to determine if the concentration trend is increasing, decreasing, or constant.

Statistical Analysis Summary
Tables & Graphs

Inter-Well Analysis Summary (Metals)
March 21, 2011

Background Well: MW-1R

Lead, total

%ND	Normality	Method	ND Adj.	Upper Limit (a = 95%)	Unit
77.78	-	Non-parametric Tolerance Interval	1/2ND	32	ug/l

Well	Result	Significance
MW-8	15	no

NOTE: Bold-faced monitoring points indicate detected levels exceed 2L Standard

No Metals Exhibited a SSI
Per Interwell Analysis at a 95% Confidence Level

Summary of Pooled Appendix I VOCs in Background Well (MW-1R)
March 21, 2011

Constituent	Samples	NDs	% NDs
1,1,1,2-Tetrachloroethane	36	36	100.00
1,1,1-Trichloroethane	36	36	100.00
1,1,2,2-Tetrachloroethane	36	36	100.00
1,1,2-Trichloroethane	36	36	100.00
1,1-Dichloroethane	36	36	100.00
1,1-Dichloroethene	36	36	100.00
1,2,3-Trichloropropane	36	36	100.00
1,2-Dibromo-3-chloropropane	36	36	100.00
1,2-Dibromoethane	36	36	100.00
1,2-Dichlorobenzene	36	36	100.00
1,2-Dichloroethane	36	36	100.00
1,2-Dichloropropane	36	36	100.00
1,4-Dichlorobenzene	36	36	100.00
2-Butanone	36	36	100.00
2-Hexanone	36	36	100.00
4-Methyl-2-Pentanone	36	36	100.00
Acetone	36	36	100.00
Acrylonitrile	36	36	100.00
Benzene	36	36	100.00
Bromochloromethane	36	36	100.00
Bromodichloromethane	36	36	100.00
Bromoform	36	36	100.00
Bromomethane	36	36	100.00
Carbon disulfide	36	36	100.00
Carbon tetrachloride	36	36	100.00
Chlorobenzene	36	36	100.00
Chloroethane	36	36	100.00
Chloroform	36	36	100.00
Chloromethane	36	36	100.00
cis-1,2-Dichloroethene	36	36	100.00
cis-1,3-Dichloropropene	36	36	100.00
Chlorodibromomethane	36	36	100.00
Dibromomethane	36	36	100.00
Ethylbenzene	36	36	100.00
Iodomethane	36	36	100.00
Dichloromethane	36	36	100.00
Styrene	36	36	100.00
Tetrachloroethylene	36	36	100.00
Toluene	36	36	100.00
trans-1,2-Dichloroethene	36	36	100.00
trans-1,3-Dichloropropene	36	36	100.00
trans-1,4-Dichloro-2-butene	36	36	100.00
Trichloroethylene	36	36	100.00
Trichlorofluoromethane	36	36	100.00
Vinyl acetate	36	36	100.00
Vinyl chloride	36	36	100.00
Xylene	36	36	100.00
Total	**1692**	**1692**	**100.00**

Poisson Prediction Interval Based upon Pooled Background Appendix I VOCs
March 21, 2011

Detected VOCs >SWSL (Background Well: MW-1R)

Well	1,4-DCB	Benzene	cis-1,2-DCE	VCM	Total Cumulative Concentration	Total Detections >SWSL
2L	**6**	**1**	**70**	**0.030**	**-**	**-**
MW-4	2.9	**3**	6.2	**5.4**	17.5	4
TOTAL	2.9	3	6.2	5.4	17.5	4

Concentrations in ug/L
"j" qualifiers omitted for statistical analysis purposes
Bold = Detected above 2L Standard
Shaded = Increasing concentration trend per Sen's Slope Indicator Analysis
Underlined = Concentration detected outside own historically identified range

Total number of sampling events [n] = 36
Total number of detections in background wells [y] = 0
Number of comparisons (downgradient wells) [k] = 5
One-sided value of Student's t-statistic (95% confidence) [t] = 2.44
Expected number of detections in a single future sample [y*] = 0.03

Statistically significant number of VOC detections within:
MW-4
Per the Poisson Tolerance Interval Method at a 95% Confidence Level
No VOCs have exhibited an increasing trend in concentration per Sen's Slope Indicator Analysis

Time Series Plots for Select Constituents
March 21, 2011

AROMATICS

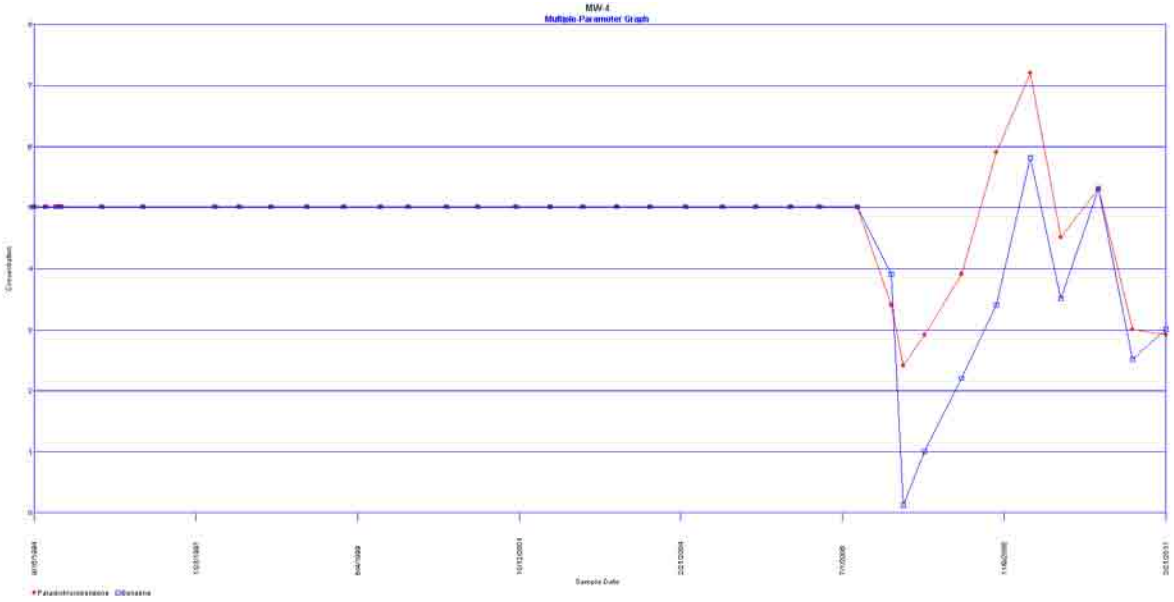

CAH's

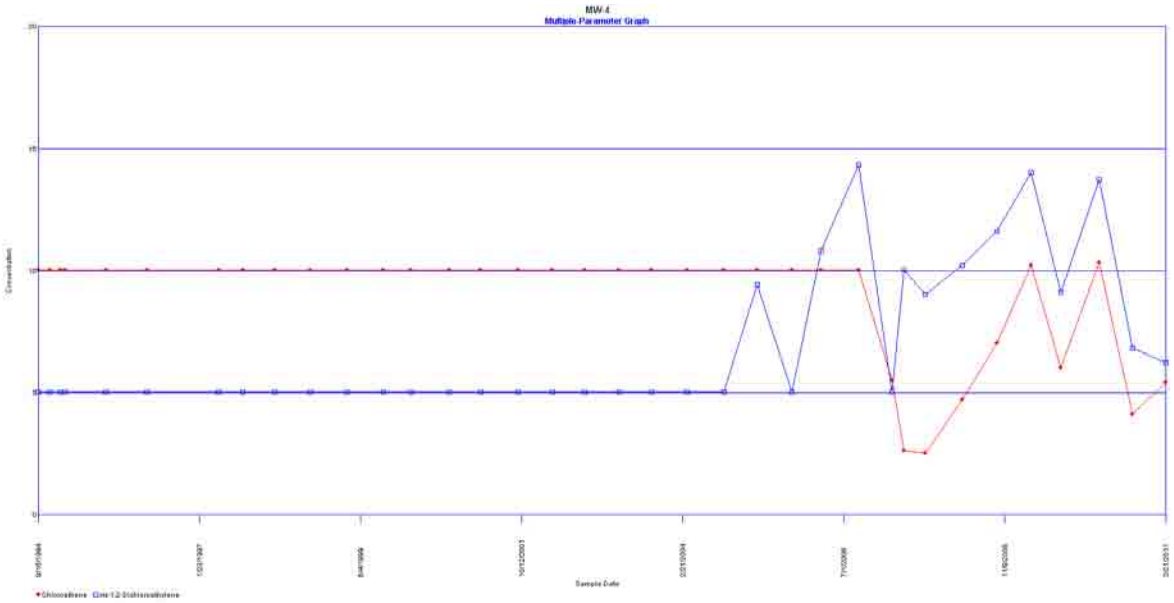

ND=Detection Limit

Statistical Analysis
Basic Statistics

Basic Statistics

Parameter: Lead, total

Original Data (Not Transformed)
Non-Detects Replaced with Detection Limit

Total Measurements	45
Total Non-Detects	35 (77.7778%)
Pooled Mean	11.8
Pooled Std Dev	4.8223
Compliance Meas.	9
Compliance Mean	12.5556
Compliance Std Dev	6.0231
Background Meas.	36
Background Mean	11.6111
Background Std Dev	4.55617

Background Locations

There is 1 background location

Location	Meas.	Non-Detects	% ND	Total
MW-1R	36	28	77.7778	418

Location	Mean	Std Dev	Std Err	Rank Sum	Rank Mean
MW-1R	11.6111	4.55617	0	823	22.8611

Compliance Locations

There is 1 compliance location

Location	Obs.	Non-Detects	% ND	Total
MW-8	9	7	77.7778	113

Location	Mean	Std Dev	Dif From Bkg	Std Err	Rank Sum	Rank Mean
MW-8	12.5556	6.0231	0.944444	1.81223	212	23.5556

Analysis of Variance Statistics

SS Wells	6.42222
SS Total	1023.2

Kruskal-Wallis Statistics

Non-Detect Rank	18
Background Rank Sum	823
Background Rank Mean	22.8611
H Statistic	0.0201288
H Adjusted for Ties	0.0380044

Statistical Analysis
Inter-well Analysis

Non-Parametric Tolerance Interval

Parameter: Lead, total

Original Data (Not Transformed)

Non-Detects Replaced with Detection Limit

Total Percent Non-Detects = 77.7778%
Background measurements (n) = 36
Maximum Background Concentration = 32
Minimum Coverage = 92%
Average Coverage = 97.2973%

Location	Date	Value	Significant
MW-8	6/22/2007	ND<10	FALSE
MW-8	9/13/2007	ND<10	FALSE
MW-8	3/28/2008	ND<10	FALSE
MW-8	9/29/2008	ND<10	FALSE
MW-8	3/30/2009	ND<10	FALSE
MW-8	9/8/2009	ND<10	FALSE
MW-8	3/30/2010	ND<10	FALSE
MW-8	9/27/2010	28	FALSE
MW-8	3/21/2011	15	FALSE

APPENDIX B
Corrective Action Summary

Corrective Action Summary

The Greene County Closed Unlined Municipal Solid Waste Landfill (MSWLF) and Active Construction and Demolition (C&D) Landfill located near Waltonburg, NC, currently operating under permit #40-02 has progressed with Monitored Natural Attenuation (MNA) monitoring in accordance with the Corrective Action Plan (CAP) approved February 2010. This is the third MNA sampling event; collected with traditional semi-annual sampling on March 21, 2011.

As proposed in the CAP, Environment 1 (E1) reported groundwater sampling results and tested for MNA parameters from two monitoring wells (MW-1R and MW-4). Sampling was conducted per the methodology listed in the approved CAP Groundwater and Surface Water and Analysis Plan Sampling. **Plate 4,** depicts the most recent sampling event detections above the 2L standard at each respective well. Benzene and vinyl chloride in MW-4 were detected above their respective 2L standards. Detections occurred within the 250 foot compliance boundary.

Table 1, of this Appendix, lists the MNA wells with the SWS list of required MNA sampling parameter results. ACM identified COCs include both hydrocarbons and chlorinated solvents; therefore, biodegradation can occur on two fronts. **Table 2** shows the breakdown of chlorinated solvents through reductive chlorination during the first two sampling events. **Table 3** establishes the conditions present for existing dissolved hydrocarbons at plume locations. Biochlor and bioscreen models are also provided. The Corrective Action Evaluation Report (CAER), required by the Solid Waste Section, will be submitted following the fourth baseline sampling event.

Table 1: MNA Parameters at Monitoring Well Locations Summary

Parameters	Method	mdl*	Units	MW-1R	MW-4
				03/23/11	03/21/11
VFA – Acetic Acid	AM23G	6	ug/L	40	82
VFA – Butyric Acid	AM23G	4	ug/L	<4	<4
VFA – Hexanoic Acid	AM23G	6	ug/L	<6	<6
VFA – i-Hexanoic Acid	AM23G	6	ug/L	<6	<6
VFA – i-Pentanoic Acid	AM23G	44	ug/L	<44	<44
VFA – Lactic Acid	AM23G	10	ug/L	190	330
VFA – Pentaonic Acid	AM23G	12	ug/L	<12	<12
VFA – Propionic Acid	AM23G	7	ug/L	<7	85
VFA – Pyruvic Acid	AM23G	33	ug/L	<33	<33
Hydrogen	AM20GAX	0.25	nM	0.8	0.89
Methane	AM20GAX	0.003	ug/L	520	4100
Ethene	AM20GAX	0.001	ug/L	0.009	0.13
Ethane	AM20GAX	0.001	ug/L	<0.001	<0.001
CO2-Dissolved	SM4500CO2C	1000	ug/L	60000	326000
Alkalinity	SM 2320B	1000	ug/L	<1000	121000
Sulfate	SM426C	5000	ug/L	5200	<5000
Sulfide	SM4500-S2D	100	ug/L	<100	386
Chloride	SM 4500-CLB	5000	ug/L	222000	10000
TOC	SM 5310C	150	ug/L	<300	6630
COD	HACH8000	10000	ug/L	16000	40000
BOD	SM5210B	2000	ug/L	<2000	4200
Iron	SM3111B	13.8	ug/L	315	56500
Nitrate	EPA 353.2	30	ug/L	3170	50
Temperature	SM2550B	0	Degrees C	13.6	17.35
ORP	SM2580B	-900	mV	362.9	-26.4
DO	SM4500OG	100	ug/L	1780	2150
pH	SM4500HB	0	Standard Units	4.38	5.53
Specific Conductance	SM2510B	1	umhos	75	270
Turbidity	SM2130B	1	NTU	2	85

Notes:

VFA = Volatile Fatty Acids

mdl* = Lowest Method Detection Limit for Lab Parameters or Lowest Field Measurement Possible

Table 2: Reductive Dechlorination Assessment

	Tetrachloroethene (Perchloroethene – PCE)				Trichloroethene (TCE)				1,1-Dichloroethene (1,1-DCE)				cis-1,2-Dichlorethene (cis-1,2-DCE)			
	Mar-10	Sep-10	Mar-11		Mar-10	Sep-10	Mar-11		Mar-10	Sep-10	Mar-11		Mar-10	Sep-10	Mar-11	
MW-1R	<0.17	<0.17	<0.17		<0.23	<0.23	<0.23		<0.17	<0.17	<0.17		<0.25	<0.25	<0.25	
MW-4	<0.17	<0.17	<0.17		0.60	<0.23	0.30		<0.17	<0.17	<0.17		13.70	6.80	6.20	

Notes:
1. The selected chlorinated solvents consist of the target parent compound and several target daughter compounds.
2. Detections are presented in micrograms per liter (µg/L).
3. Non-detect values are represented as <MDL value.
4. Red Text identifies an increase in concentration when compared with the prior event.
5. Green Text identifies a decrease in concentration when compared with the prior event.

Table 2: Reductive Dechlorination Assessment

Vinyl Chloride (VC)				Ethene (ETH)				Ethane (ETH)			
Mar-10	Sep-10	Mar-11		Mar-10	Sep-10	Mar-11		Mar-10	Sep-10	Mar-11	
<0.63	<0.63	<0.63		0.004	<0.01	0.009		<0.001	0.004	<0.001	
10.30	4.10	5.40		0.150	<0.01	0.13		<0.001	0.08	<0.001	

Table 3: Natural Attenuation Properties

	Oxygen (DO)				Nitrate (NO3)				Iron			
	Mar-10	Sep-10	Mar-11		Mar-10	Sep-10	Mar-11		Mar-10	Sep-10	Mar-11	
MW-1R	1.66	1470	1780		2760	2990	3170		65775	708	315	
MW-4	0.57	500	2150		40	<30	50		495	133700	56500	

Note:
1. The selected parameters consist of target properties to help identify the attenuation environment.
2. Analytes were analyzed in accordance with the appropriate method, listed on Table 1.
3. DO detections are presented in milligrams per liter (mg/L); other detections are presented in micrograms per liter (ug/L).
4. Non-Detect values are represented as <MDL value
6. Red Text identifies an increase in concentration when compared with the prior event.
7. Green Text identifies a decrease in concentration when compared with the prior event.

Table 3: Natural Attenuation Properties

	Sulfate (SO4)				Methane			
	Mar-10	Sep-10	Mar-11		Mar-10	Sep-10	Mar-11	
MW-1R	12200	<5000	5200		7.4	0.890	520	
MW-4	11600	5100	<5000		8500	450	4100	

BIOCHLOR Natural Attenuation Decision Support System

Version 2.2
Excel 2000

Greene County
Closed Landfill
Run Name

Data Input Instructions:

115 → 1. Enter value directly....or
↑ *or* 2. Calculate by filling in gray
0.02 cells. Press Enter, then C
(To restore formulas, hit "Restore Formulas" button)
Variable* → Data used directly in model.

Test if Biotransformation is Occurring → Natural Attenuation Screening Protocol

TYPE OF CHLORINATED SOLVENT: Ethenes ◉ Ethanes ○

1. ADVECTION

Seepage Velocity*	Vs	35.8	(ft/yr)
or			
Hydraulic Conductivity	K	1.1E-04	(cm/sec)
Hydraulic Gradient	i	0.02199	(ft/ft)
Effective Porosity	n	0.07	(-)

2. DISPERSION

Alpha x*	7.1	(ft)
(Alpha y) / (Alpha x)*	0.7	(-)
(Alpha z) / (Alpha x)*	1.E-99	(-)

Calc. Alpha x

3. ADSORPTION

Retardation Factor* → R
or

Soil Bulk Density, rho	1.7	(kg/L)		
FractionOrganicCarbon, foc	1.0E-3	(-)		
Partition Coefficient	Koc			
PCE	426	(L/kg)	11.35	(-)
TCE	130	(L/kg)	4.16	(-)
DCE	125	(L/kg)	4.04	(-)
VC	30	(L/kg)	1.72	(-)
ETH	0	(L/kg)	1.00	(-)
Common R (used in model)* =			**4.04**	

4. BIOTRANSFORMATION

-1st Order Decay Coefficient*

Zone 1	λ (1/yr)	half-life (yrs)	Yield
PCE → TCE	0.000		0.79
TCE → DCE	0.000		0.74
DCE → VC	0.178	3.90	0.64
VC → ETH	0.119	5.80	0.45

Zone 2	λ (1/yr)	half-life (yrs)
PCE → TCE	0.000	
TCE → DCE	0.000	
DCE → VC	0.000	
VC → ETH	0.000	

λ HELP

5. GENERAL

Simulation Time*	5	(yr)
Modeled Area Width*	100	(ft)
Modeled Area Length*	500	(ft)
Zone 1 Length*	500	(ft)
Zone 2 Length*	0	(ft)

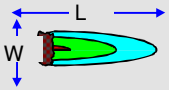

Zone 2= L - Zone 1

6. SOURCE DATA

TYPE: Decaying Single Planar

Source Options

Source Thickness in Sat. Zone* 10 (ft)

Width* (ft) Y1 100

Conc. (mg/L)*	C1	k_s* (1/yr)
PCE	0.00	0.1
TCE	0.001	0.1
DCE	0.01	0.1
VC	0.500	0.1
ETH	0	0.1

Vertical Plane Source: Determine Source Well Location and Input Solvent Concentrations

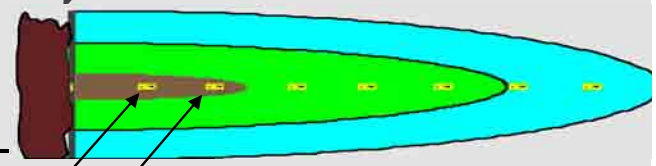

View of Plume Looking Down

Observed Centerline Conc. at Monitoring Wells

7. FIELD DATA FOR COMPARISON

PCE Conc. (mg/L)	.0
TCE Conc. (mg/L)	0.0003
DCE Conc. (mg/L)	0.0062
VC Conc. (mg/L)	5.4E-03
ETH Conc. (mg/L)	1.3E-04
Distance from Source (ft)	100
Date Data Collected	2011

8. CHOOSE TYPE OF OUTPUT TO SEE:

RUN CENTERLINE | RUN ARRAY | Help | Restore Formulas | RESET | SEE OUTPUT | Paste Example

Start Here → ○ PCE ◉ TCE ○ DCE ○ VC ○ ETH

DISSOLVED SOLVENT CONCENTRATIONS IN PLUME

Transverse Distance (ft) ↓ / Distance from Source (ft)	0	50	100	150	200	250	300	350	400	450	500
40	6.065E-04	2.945E-04	1.114E-05	1.128E-08	1.449E-13	0.000E+00	0.000E+00	0.000E+00	0.000E+00	0.000E+00	0.000E+00
20	6.065E-04	3.982E-04	1.461E-05	1.421E-08	1.766E-13	0.000E+00	0.000E+00	0.000E+00	0.000E+00	0.000E+00	0.000E+00
0	6.065E-04	4.267E-04	1.588E-05	1.532E-08	1.885E-13	0.000E+00	0.000E+00	0.000E+00	0.000E+00	0.000E+00	0.000E+00
-20	6.065E-04	3.982E-04	1.461E-05	1.421E-08	1.766E-13	0.000E+00	0.000E+00	0.000E+00	0.000E+00	0.000E+00	0.000E+00
-40	6.065E-04	2.945E-04	1.114E-05	1.128E-08	1.449E-13	0.000E+00	0.000E+00	0.000E+00	0.000E+00	0.000E+00	0.000E+00
MASS RATE (mg/day)	1.2E-1	7.0E-2	2.6E-3	2.6E-6	3.2E-11	0.0E+0	0.0E+0	0.0E+0	0.0E+0	0.0E+0	0.0E+0

Show No Degradation

Show Biotransformation

Time: 5 yr Target Level: 0.005 mg/L Displayed Model: Biotransformation Displayed Compound: TCE

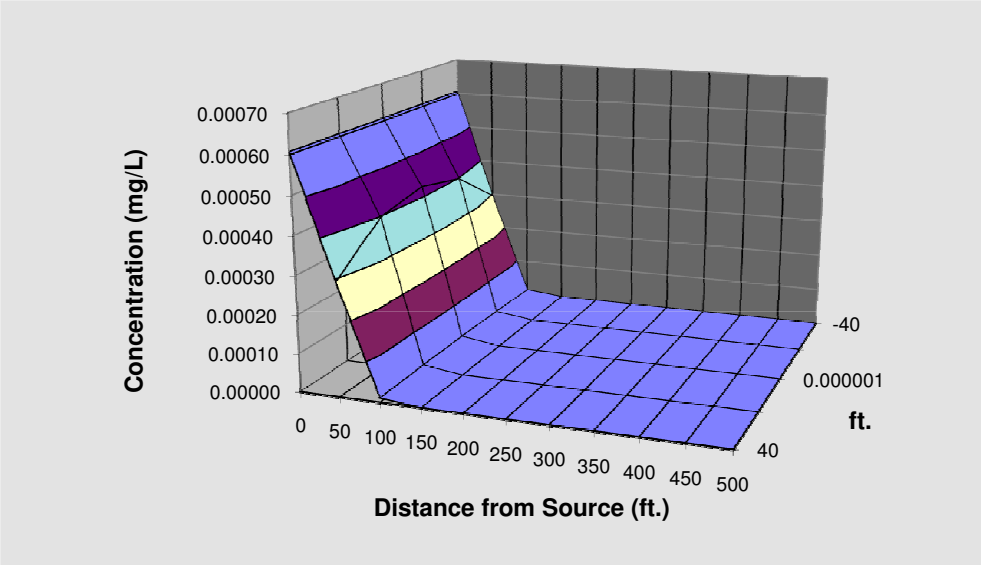

Plume Mass (Order-of-Magnitude Accuracy)

See Gallons

Plume Mass If No Degradation	2.715E-04	(Kg)
- Plume Mass If Biotransformation/Production	2.715E-04	(Kg)
Mass Removed	4.140E-14	(Kg)
% Biotransformed =	**+0.0%**	
% Change in Mass Rate =	**100.0 %**	(source to edge)

If "Can't Calc.", make model area longer

See acre-ft

Current Volume of Ground Water in Plume	0.000E+00	MGal
Flow Rate of Water Through Source Area	5.129E-05	MGD

Compare to Pump and Treat

Pumping Rate		(gpm)
# Pore Volumes Removed Per Yr.	#DIV/0!	
# Pore Volumes to Clean-Up		
Clean-Up Time		(yr)

Plot All Data Plot Data > Target Mass HELP To Centerline Return to Input

Start Here → ○ PCE ○ TCE ◉ DCE ○ VC ○ ETH

DISSOLVED SOLVENT CONCENTRATIONS IN PLUME

Transverse Distance (ft) ↓ / Distance from Source (ft)	0	50	100	150	200	250	300	350	400	450	500
40	6.065E-03	2.520E-03	9.152E-05	9.149E-08	1.188E-12	9.608E-19	0.000E+00	0.000E+00	0.000E+00	0.000E+00	0.000E+00
20	6.065E-03	3.406E-03	1.200E-04	1.153E-07	1.448E-12	1.141E-18	0.000E+00	0.000E+00	0.000E+00	0.000E+00	0.000E+00
0	6.065E-03	3.650E-03	1.305E-04	1.243E-07	1.546E-12	1.208E-18	0.000E+00	0.000E+00	0.000E+00	0.000E+00	0.000E+00
-20	6.065E-03	3.406E-03	1.200E-04	1.153E-07	1.448E-12	1.141E-18	0.000E+00	0.000E+00	0.000E+00	0.000E+00	0.000E+00
-40	6.065E-03	2.520E-03	9.152E-05	9.149E-08	1.188E-12	9.608E-19	0.000E+00	0.000E+00	0.000E+00	0.000E+00	0.000E+00
MASS RATE (mg/day)	1.2E+0	6.0E-1	2.1E-2	2.1E-5	2.6E-10	2.1E-16	0.0E+0	0.0E+0	0.0E+0	0.0E+0	0.0E+0

Show No Degradation

Show Biotransformation

Time: 5 yr Target Level: 0.070 mg/L Displayed Model: Biotransformation Displayed Compound: DCE

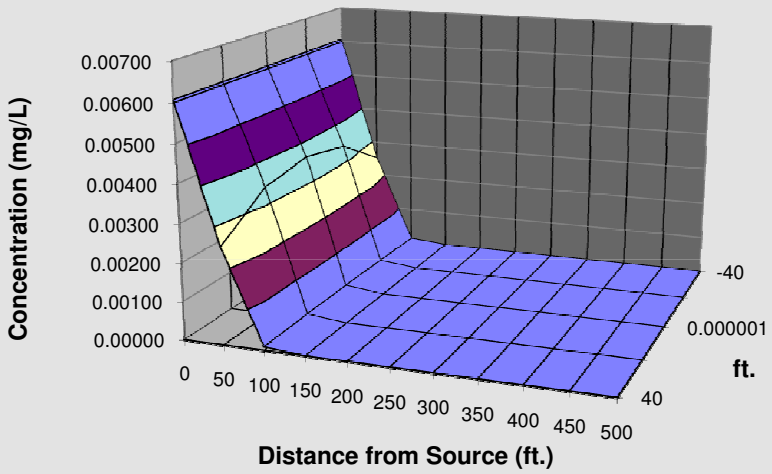

Plume Mass (Order-of-Magnitude Accuracy)

See Gallons

Plume Mass If No Degradation	2.715E-03	(Kg)
- Plume Mass If Biotransformation/Production	2.496E-03	(Kg)
Mass Removed	2.189E-04	(Kg)
% Biotransformed =	**+8.1%**	
% Change in Mass Rate =	**100.0 %**	(source to edge)

If "Can't Calc.", make model area longer

See acre-ft

Current Volume of Ground Water in Plume	2.618E-02	MGal
Flow Rate of Water Through Source Area	5.129E-05	MGD

Compare to Pump and Treat

Pumping Rate		(gpm)
# Pore Volumes Removed Per Yr.	0.00	
# Pore Volumes to Clean-Up		
Clean-Up Time		(yr)

Plot All Data Plot Data > Target Mass HELP To Centerline Return to Input

Start Here → ○ PCE ○ TCE ○ DCE ◉ VC ○ ETH

DISSOLVED SOLVENT CONCENTRATIONS IN PLUME

Transverse Distance (ft) ↓ / Distance from Source (ft)	0	50	100	150	200	250	300	350	400	450	500
40	3.033E-01	1.328E-01	4.892E-03	4.915E-06	6.354E-11	1.000E-04	0.000E+00	0.000E+00	0.000E+00	0.000E+00	0.000E+00
20	3.033E-01	1.796E-01	6.416E-03	6.194E-06	7.747E-11	1.000E-04	0.000E+00	0.000E+00	0.000E+00	0.000E+00	0.000E+00
0	3.033E-01	1.924E-01	6.975E-03	6.677E-06	8.270E-11	1.000E-04	0.000E+00	0.000E+00	0.000E+00	0.000E+00	0.000E+00
-20	3.033E-01	1.796E-01	6.416E-03	6.194E-06	7.747E-11	1.000E-04	0.000E+00	0.000E+00	0.000E+00	0.000E+00	0.000E+00
-40	3.033E-01	1.328E-01	4.892E-03	4.915E-06	6.354E-11	1.000E-04	0.000E+00	0.000E+00	0.000E+00	0.000E+00	0.000E+00
MASS RATE (mg/day)	5.9E+1	3.2E+1	1.1E+0	1.1E-3	1.4E-8	1.9E-2	0.0E+0	0.0E+0	0.0E+0	0.0E+0	0.0E+0

Show No Degradation

Show Biotransformation

Time: 5 yr Target Level: 0.002 mg/L Displayed Model: Biotransformation Displayed Compound: VC

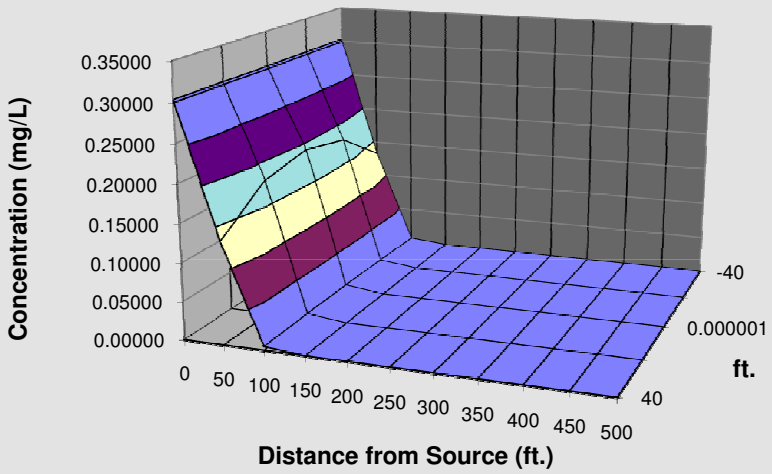

Plume Mass (Order-of-Magnitude Accuracy)

See Gallons

Plume Mass If No Degradation	1.357E-01	(Kg)
- Plume Mass If Biotransformation/Production	1.284E-01	(Kg)
Mass Removed	7.387E-03	(Kg)
% Biotransformed =	**+5.4%**	
% Change in Mass Rate =	**100.0 %**	(source to edge)

If "Can't Calc.", make model area longer

See acre-ft

Current Volume of Ground Water in Plume	6.807E-02	MGal
Flow Rate of Water Through Source Area	5.129E-05	MGD

Compare to Pump and Treat

Pumping Rate		(gpm)
# Pore Volumes Removed Per Yr.	0.00	
# Pore Volumes to Clean-Up		
Clean-Up Time		(yr)

Plot All Data Plot Data > Target Mass HELP To Centerline Return to Input

Start Here → ○ PCE ○ TCE ○ DCE ○ VC ◉ ETH

DISSOLVED SOLVENT CONCENTRATIONS IN PLUME

Transverse Distance (ft) ↓ / Distance from Source (ft)	0	50	100	150	200	250	300	350	400	450	500
40	4.641E-09	6.612E-03	3.107E-04	3.319E-07	4.074E-12	5.719E-19	0.000E+00	0.000E+00	0.000E+00	0.000E+00	0.000E+00
20	4.641E-09	8.939E-03	4.075E-04	4.183E-07	4.968E-12	6.794E-19	0.000E+00	0.000E+00	0.000E+00	0.000E+00	0.000E+00
0	4.641E-09	9.579E-03	4.430E-04	4.509E-07	5.303E-12	7.193E-19	0.000E+00	0.000E+00	0.000E+00	0.000E+00	0.000E+00
-20	4.641E-09	8.939E-03	4.075E-04	4.183E-07	4.968E-12	6.794E-19	0.000E+00	0.000E+00	0.000E+00	0.000E+00	0.000E+00
-40	4.641E-09	6.612E-03	3.107E-04	3.319E-07	4.074E-12	5.719E-19	0.000E+00	0.000E+00	0.000E+00	0.000E+00	0.000E+00
MASS RATE (mg/day)	9.0E-7	1.6E+0	7.3E-2	7.6E-5	9.1E-10	1.3E-16	0.0E+0	0.0E+0	0.0E+0	0.0E+0	0.0E+0

Show No Degradation

Show Biotransformation

Time: 5 yr Target Level: [ ] mg/L Displayed Model: Biotransformation Displayed Compound: ETH

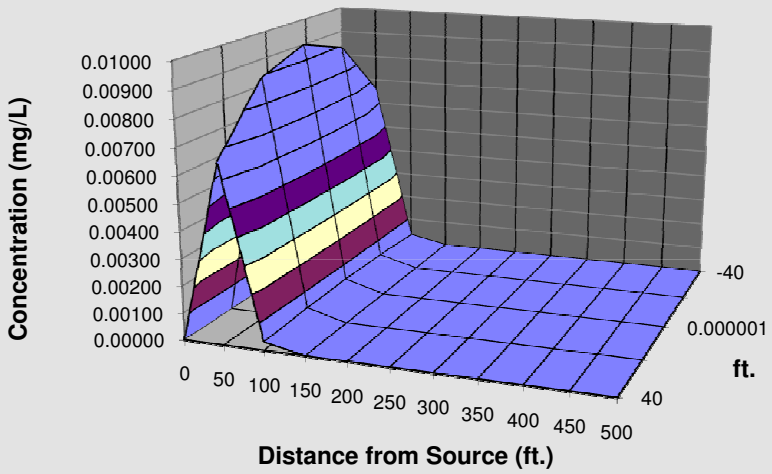

Plume Mass (Order-of-Magnitude Accuracy)

See Gallons

Plume Mass If No Degradation	0.000E+00	(Kg)
- Plume Mass If Biotransformation/Production	3.403E-03	(Kg)
Mass Removed	-3.403E-03	(Kg)

If "Can't Calc.", make model area longer

% Biotransformed = [ ]

% Change in Mass Rate = 100.0 % (source to edge)

See acre-ft

Current Volume of Ground Water in Plume	2.618E-02	MGal
Flow Rate of Water Through Source Area	5.129E-05	MGD

Compare to Pump and Treat

Pumping Rate		(gpm)
# Pore Volumes Removed Per Yr.	0.00	
# Pore Volumes to Clean-Up		
Clean-Up Time		(yr)

Plot All Data Plot Data > Target Mass HELP To Centerline Return to Input

Start Here → ○ PCE ◉ TCE ○ DCE ○ VC ○ ETH

DISSOLVED SOLVENT CONCENTRATIONS IN PLUME

Transverse Distance (ft) ↓ / Distance from Source (ft)	0	50	100	150	200	250	300	350	400	450	500
40	6.065E-04	2.945E-04	1.114E-05	1.128E-08	1.449E-13	0.000E+00	0.000E+00	0.000E+00	0.000E+00	0.000E+00	0.000E+00
20	6.065E-04	3.982E-04	1.461E-05	1.421E-08	1.766E-13	0.000E+00	0.000E+00	0.000E+00	0.000E+00	0.000E+00	0.000E+00
0	6.065E-04	4.267E-04	1.588E-05	1.532E-08	1.885E-13	0.000E+00	0.000E+00	0.000E+00	0.000E+00	0.000E+00	0.000E+00
-20	6.065E-04	3.982E-04	1.461E-05	1.421E-08	1.766E-13	0.000E+00	0.000E+00	0.000E+00	0.000E+00	0.000E+00	0.000E+00
-40	6.065E-04	2.945E-04	1.114E-05	1.128E-08	1.449E-13	0.000E+00	0.000E+00	0.000E+00	0.000E+00	0.000E+00	0.000E+00
MASS RATE (mg/day)	1.2E-1	7.0E-2	2.6E-3	2.6E-6	3.2E-11	0.0E+0	0.0E+0	0.0E+0	0.0E+0	0.0E+0	0.0E+0

Show No Degradation

Show Biotransformation

Time: 5 yr Target Level: 0.005 mg/L Displayed Model: No Degradation Displayed Compound: TCE

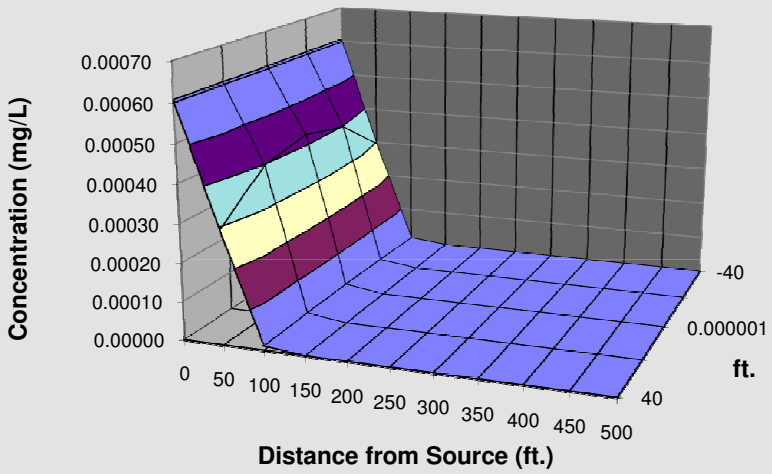

Plume Mass (Order-of-Magnitude Accuracy)

See Gallons

Plume Mass If No Degradation	2.715E-04	(Kg)
- Plume Mass If Biotransformation/Production	2.715E-04	(Kg)
Mass Removed	4.140E-14	(Kg)
% Biotransformed =	**+0.0%**	
% Change in Mass Rate =	**100.0 %**	(source to edge)

If "Can't Calc.", make model area longer

See acre-ft

Current Volume of Ground Water in Plume	0.000E+00	MGal
Flow Rate of Water Through Source Area	5.129E-05	MGD

Compare to Pump and Treat

Pumping Rate		(gpm)
# Pore Volumes Removed Per Yr.	#DIV/0!	
# Pore Volumes to Clean-Up		
Clean-Up Time		(yr)

Plot All Data Plot Data > Target Mass HELP To Centerline Return to Input

Start Here → ○ PCE ○ TCE ◉ DCE ○ VC ○ ETH

DISSOLVED SOLVENT CONCENTRATIONS IN PLUME

Transverse Distance (ft) ↓ / Distance from Source (ft)	0	50	100	150	200	250	300	350	400	450	500
40	6.065E-03	2.945E-03	1.114E-04	1.128E-07	1.449E-12	0.000E+00	0.000E+00	0.000E+00	0.000E+00	0.000E+00	0.000E+00
20	6.065E-03	3.982E-03	1.461E-04	1.421E-07	1.766E-12	0.000E+00	0.000E+00	0.000E+00	0.000E+00	0.000E+00	0.000E+00
0	6.065E-03	4.267E-03	1.588E-04	1.532E-07	1.885E-12	0.000E+00	0.000E+00	0.000E+00	0.000E+00	0.000E+00	0.000E+00
-20	6.065E-03	3.982E-03	1.461E-04	1.421E-07	1.766E-12	0.000E+00	0.000E+00	0.000E+00	0.000E+00	0.000E+00	0.000E+00
-40	6.065E-03	2.945E-03	1.114E-04	1.128E-07	1.449E-12	0.000E+00	0.000E+00	0.000E+00	0.000E+00	0.000E+00	0.000E+00
MASS RATE (mg/day)	1.2E+0	7.0E-1	2.6E-2	2.6E-5	3.2E-10	0.0E+0	0.0E+0	0.0E+0	0.0E+0	0.0E+0	0.0E+0

Show No Degradation

Show Biotransformation

Time: 5 yr Target Level: 0.070 mg/L Displayed Model: No Degradation Displayed Compound: DCE

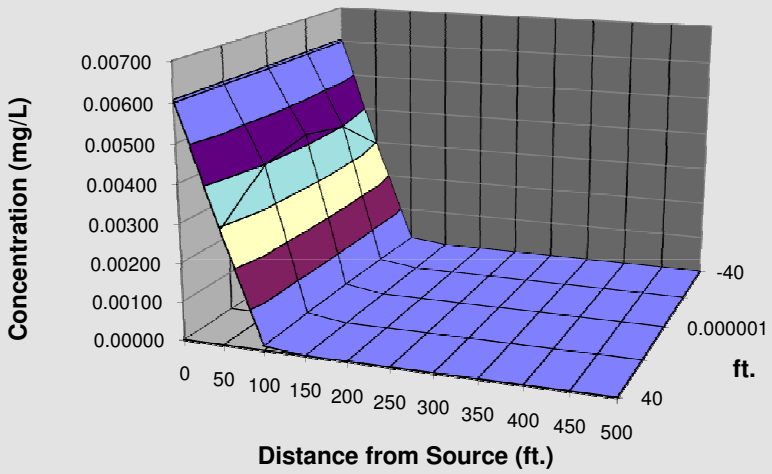

Plume Mass (Order-of-Magnitude Accuracy)

See Gallons

Plume Mass If No Degradation	2.715E-03	(Kg)
- Plume Mass If Biotransformation/Production	2.496E-03	(Kg)
Mass Removed	2.189E-04	(Kg)
% Biotransformed =	**+8.1%**	
% Change in Mass Rate =	**100.0 %**	(source to edge)

If "Can't Calc.", make model area longer

See acre-ft

Current Volume of Ground Water in Plume	2.618E-02	MGal
Flow Rate of Water Through Source Area	5.129E-05	MGD

Compare to Pump and Treat

Pumping Rate		(gpm)
# Pore Volumes Removed Per Yr.	0.00	
# Pore Volumes to Clean-Up		
Clean-Up Time		(yr)

Plot All Data Plot Data > Target Mass HELP To Centerline Return to Input

Start Here → ○ PCE ○ TCE ○ DCE ◉ VC ○ ETH

DISSOLVED SOLVENT CONCENTRATIONS IN PLUME

Transverse Distance (ft) ↓ / Distance from Source (ft)	0	50	100	150	200	250	300	350	400	450	500
40	3.033E-01	1.473E-01	5.571E-03	5.639E-06	7.244E-11	0.000E+00	0.000E+00	0.000E+00	0.000E+00	0.000E+00	0.000E+00
20	3.033E-01	1.991E-01	7.306E-03	7.107E-06	8.832E-11	0.000E+00	0.000E+00	0.000E+00	0.000E+00	0.000E+00	0.000E+00
0	3.033E-01	2.133E-01	7.942E-03	7.661E-06	9.427E-11	0.000E+00	0.000E+00	0.000E+00	0.000E+00	0.000E+00	0.000E+00
-20	3.033E-01	1.991E-01	7.306E-03	7.107E-06	8.832E-11	0.000E+00	0.000E+00	0.000E+00	0.000E+00	0.000E+00	0.000E+00
-40	3.033E-01	1.473E-01	5.571E-03	5.639E-06	7.244E-11	0.000E+00	0.000E+00	0.000E+00	0.000E+00	0.000E+00	0.000E+00
MASS RATE (mg/day)	5.9E+1	3.5E+1	1.3E+0	1.3E-3	1.6E-8	0.0E+0	0.0E+0	0.0E+0	0.0E+0	0.0E+0	0.0E+0

Show No Degradation

Show Biotransformation

Time: 5 yr Target Level: 0.002 mg/L Displayed Model: No Degradation Displayed Compound: VC

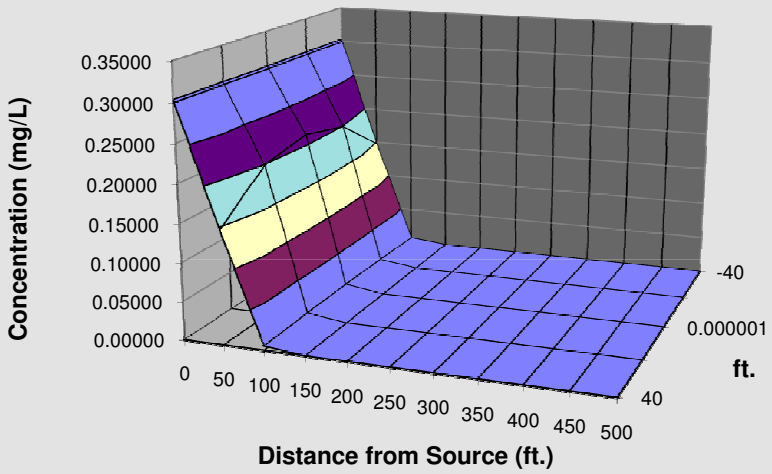

Plume Mass (Order-of-Magnitude Accuracy)

See Gallons

Plume Mass If No Degradation	1.357E-01	(Kg)
- Plume Mass If Biotransformation/Production	1.284E-01	(Kg)
Mass Removed	7.387E-03	(Kg)
% Biotransformed =	**+5.4%**	
% Change in Mass Rate =	**100.0 %**	(source to edge)

If "Can't Calc.", make model area longer

See acre-ft

Current Volume of Ground Water in Plume	7.854E-02	MGal
Flow Rate of Water Through Source Area	5.129E-05	MGD

Compare to Pump and Treat

Pumping Rate		(gpm)
# Pore Volumes Removed Per Yr.	0.00	
# Pore Volumes to Clean-Up		
Clean-Up Time		(yr)

Plot All Data Plot Data > Target Mass HELP To Centerline Return to Input

BIOCHLOR Natural Attenuation Decision Support System

Version 2.2
Excel 2000

Greene County
Closed Landfill
Run Name

Data Input Instructions:

115 → 1. Enter value directly....or
↑ *or* 2. Calculate by filling in gray
0.02 cells. Press Enter, then (C)
(To restore formulas, hit "Restore Formulas" button)
Variable* → Data used directly in model.

Test if Biotransformation is Occurring → Natural Attenuation Screening Protocol

TYPE OF CHLORINATED SOLVENT: Ethenes ◉ Ethanes ○

1. ADVECTION

Seepage Velocity*	Vs	35.8	(ft/yr)
or			
Hydraulic Conductivity	K	1.1E-04	(cm/sec)
Hydraulic Gradient	i	0.02199	(ft/ft)
Effective Porosity	n	0.07	(-)

2. DISPERSION

Alpha x*	7.1	(ft)
(Alpha y) / (Alpha x)*	0.7	(-)
(Alpha z) / (Alpha x)*	1.E-99	(-)

Calc. Alpha x

3. ADSORPTION

Retardation Factor* → R

or

Soil Bulk Density, rho	1.7	(kg/L)		
FractionOrganicCarbon, foc	1.0E-3	(-)		
Partition Coefficient	Koc			
PCE	426	(L/kg)	11.35	(-)
TCE	130	(L/kg)	4.16	(-)
DCE	125	(L/kg)	4.04	(-)
VC	30	(L/kg)	1.72	(-)
ETH	0	(L/kg)	1.00	(-)
Common R (used in model)* =			**4.04**	

4. BIOTRANSFORMATION

-1st Order Decay Coefficient*

	λ (1/yr)	half-life (yrs)	Yield
Zone 1			
PCE → TCE	0.000		0.79
TCE → DCE	0.000		0.74
DCE → VC	3.300	0.21	0.64
VC → ETH	2.567	0.27	0.45
Zone 2	λ (1/yr)	half-life (yrs)	
PCE → TCE	0.000		
TCE → DCE	0.000		
DCE → VC	0.000		
VC → ETH	0.000		

λ HELP

5. GENERAL

Simulation Time*	5	(yr)
Modeled Area Width*	100	(ft)
Modeled Area Length*	500	(ft)
Zone 1 Length*	500	(ft)
Zone 2 Length*	0	(ft)

L, W

Zone 2= L - Zone 1

6. SOURCE DATA

TYPE: Decaying Single Planar

Source Options

Source Thickness in Sat. Zone* 10 (ft)

Width* (ft) Y1 100

Conc. (mg/L)*	C1	k_s* (1/yr)
PCE	0.00	0.1
TCE	0.001	0.1
DCE	0.01	0.1
VC	0.500	0.1
ETH	0	0.1

Vertical Plane Source: Determine Source Well Location and Input Solvent Concentrations

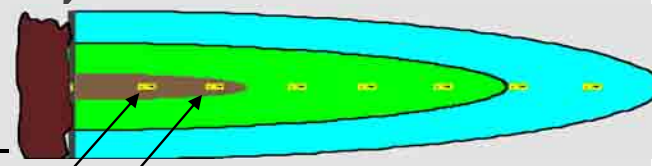

View of Plume Looking Down

Observed Centerline Conc. at Monitoring Wells

7. FIELD DATA FOR COMPARISON

PCE Conc. (mg/L)	.0
TCE Conc. (mg/L)	0.0003
DCE Conc. (mg/L)	0.0062
VC Conc. (mg/L)	5.4E-03
ETH Conc. (mg/L)	1.3E-04
Distance from Source (ft)	100
Date Data Collected	2011

8. CHOOSE TYPE OF OUTPUT TO SEE:

RUN CENTERLINE | RUN ARRAY | Help | Restore Formulas | RESET | SEE OUTPUT | Paste Example

Start Here → ○ PCE ◉ TCE ○ DCE ○ VC ○ ETH

DISSOLVED SOLVENT CONCENTRATIONS IN PLUME

Transverse Distance (ft) ↓ / Distance from Source (ft)	0	50	100	150	200	250	300	350	400	450	500
40	6.065E-04	2.945E-04	1.114E-05	1.128E-08	1.449E-13	0.000E+00	0.000E+00	0.000E+00	0.000E+00	0.000E+00	0.000E+00
20	6.065E-04	3.982E-04	1.461E-05	1.421E-08	1.766E-13	0.000E+00	0.000E+00	0.000E+00	0.000E+00	0.000E+00	0.000E+00
0	6.065E-04	4.267E-04	1.588E-05	1.532E-08	1.885E-13	0.000E+00	0.000E+00	0.000E+00	0.000E+00	0.000E+00	0.000E+00
-20	6.065E-04	3.982E-04	1.461E-05	1.421E-08	1.766E-13	0.000E+00	0.000E+00	0.000E+00	0.000E+00	0.000E+00	0.000E+00
-40	6.065E-04	2.945E-04	1.114E-05	1.128E-08	1.449E-13	0.000E+00	0.000E+00	0.000E+00	0.000E+00	0.000E+00	0.000E+00
MASS RATE (mg/day)	1.2E-1	7.0E-2	2.6E-3	2.6E-6	3.2E-11	0.0E+0	0.0E+0	0.0E+0	0.0E+0	0.0E+0	0.0E+0

Show No Degradation

Show Biotransformation

Time: 5 yr Target Level: 0.005 mg/L Displayed Model: Biotransformation Displayed Compound: TCE

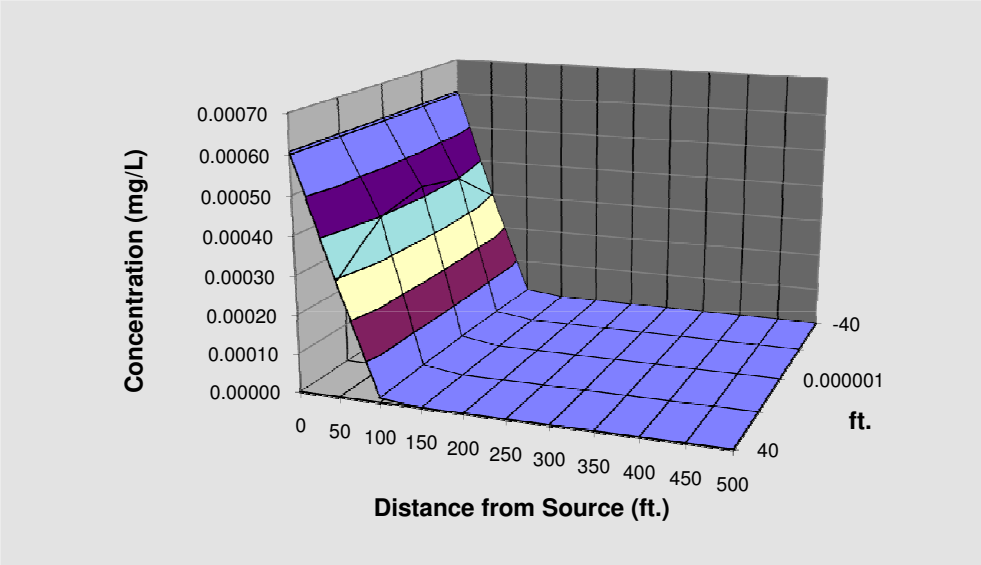

Plume Mass (Order-of-Magnitude Accuracy)

See Gallons

Plume Mass If No Degradation	2.715E-04	(Kg)
- Plume Mass If Biotransformation/Production	2.715E-04	(Kg)
Mass Removed	4.140E-14	(Kg)
% Biotransformed =	**+0.0%**	
% Change in Mass Rate =	**100.0 %**	(source to edge)

If "Can't Calc.", make model area longer

See acre-ft

Current Volume of Ground Water in Plume	0.000E+00	MGal
Flow Rate of Water Through Source Area	5.129E-05	MGD

Compare to Pump and Treat

Pumping Rate		(gpm)
# Pore Volumes Removed Per Yr.	#DIV/0!	
# Pore Volumes to Clean-Up		
Clean-Up Time		(yr)

Plot All Data Plot Data > Target Mass HELP To Centerline Return to Input

Start Here → ○ PCE ○ TCE ◉ DCE ○ VC ○ ETH

DISSOLVED SOLVENT CONCENTRATIONS IN PLUME

Transverse Distance (ft) ↓ / Distance from Source (ft)	0	50	100	150	200	250	300	350	400	450	500
40	6.065E-03	2.124E-04	3.097E-06	1.791E-09	3.264E-14	1.300E-20	0.000E+00	0.000E+00	0.000E+00	0.000E+00	0.000E+00
20	6.065E-03	2.872E-04	4.062E-06	2.257E-09	3.979E-14	1.544E-20	0.000E+00	0.000E+00	0.000E+00	0.000E+00	0.000E+00
0	6.065E-03	3.077E-04	4.416E-06	2.433E-09	4.248E-14	1.635E-20	0.000E+00	0.000E+00	0.000E+00	0.000E+00	0.000E+00
-20	6.065E-03	2.872E-04	4.062E-06	2.257E-09	3.979E-14	1.544E-20	0.000E+00	0.000E+00	0.000E+00	0.000E+00	0.000E+00
-40	6.065E-03	2.124E-04	3.097E-06	1.791E-09	3.264E-14	1.300E-20	0.000E+00	0.000E+00	0.000E+00	0.000E+00	0.000E+00
MASS RATE (mg/day)	1.2E+0	5.1E-2	7.3E-4	4.1E-7	7.3E-12	2.8E-18	0.0E+0	0.0E+0	0.0E+0	0.0E+0	0.0E+0

Show No Degradation

Show Biotransformation

Time: 5 yr Target Level: 0.070 mg/L Displayed Model: Biotransformation Displayed Compound: DCE

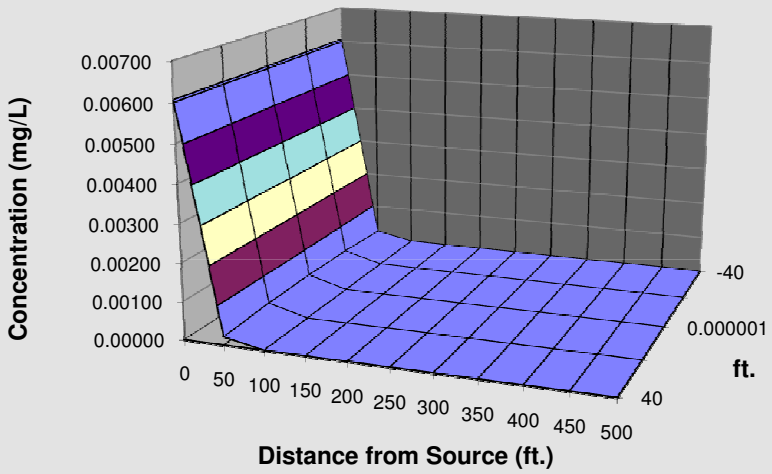

Plume Mass (Order-of-Magnitude Accuracy)

See Gallons

Plume Mass If No Degradation	2.715E-03	(Kg)
- Plume Mass If Biotransformation/Production	1.318E-03	(Kg)
Mass Removed	1.397E-03	(Kg)
% Biotransformed =	**+51.4%**	
% Change in Mass Rate =	**100.0 %**	(source to edge)

If "Can't Calc.", make model area longer

See acre-ft

Current Volume of Ground Water in Plume	2.618E-02	MGal
Flow Rate of Water Through Source Area	5.129E-05	MGD

Compare to Pump and Treat

Pumping Rate		(gpm)
# Pore Volumes Removed Per Yr.	0.00	
# Pore Volumes to Clean-Up		
Clean-Up Time		(yr)

Plot All Data Plot Data > Target Mass HELP To Centerline Return to Input

Start Here → ○ PCE ○ TCE ○ DCE ◉ VC ○ ETH

DISSOLVED SOLVENT CONCENTRATIONS IN PLUME

Transverse Distance (ft) ↓ / Distance from Source (ft)	0	50	100	150	200	250	300	350	400	450	500
40	3.033E-01	1.857E-02	3.492E-04	2.105E-07	3.954E-12	1.599E-18	0.000E+00	0.000E+00	0.000E+00	0.000E+00	0.000E+00
20	3.033E-01	2.510E-02	4.580E-04	2.653E-07	4.821E-12	1.900E-18	0.000E+00	0.000E+00	0.000E+00	0.000E+00	0.000E+00
0	3.033E-01	2.690E-02	4.979E-04	2.860E-07	5.147E-12	2.011E-18	0.000E+00	0.000E+00	0.000E+00	0.000E+00	0.000E+00
-20	3.033E-01	2.510E-02	4.580E-04	2.653E-07	4.821E-12	1.900E-18	0.000E+00	0.000E+00	0.000E+00	0.000E+00	0.000E+00
-40	3.033E-01	1.857E-02	3.492E-04	2.105E-07	3.954E-12	1.599E-18	0.000E+00	0.000E+00	0.000E+00	0.000E+00	0.000E+00
MASS RATE (mg/day)	5.9E+1	4.4E+0	8.2E-2	4.8E-5	8.8E-10	3.5E-16	0.0E+0	0.0E+0	0.0E+0	0.0E+0	0.0E+0

Show No Degradation

Show Biotransformation

Time: 5 yr Target Level: 0.002 mg/L Displayed Model: Biotransformation Displayed Compound: VC

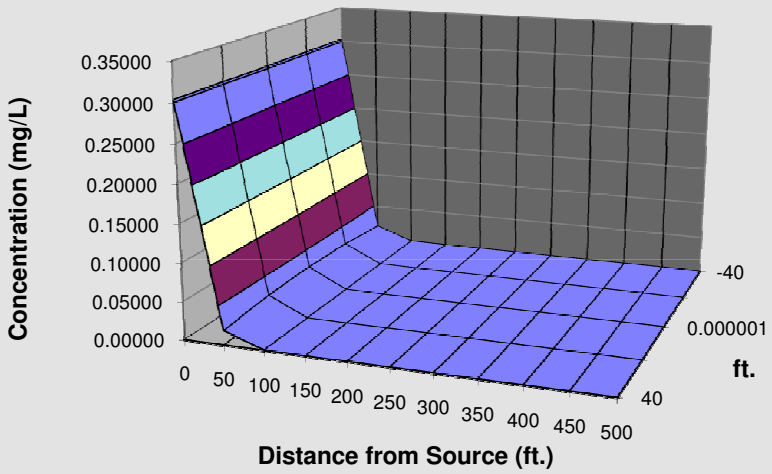

Plume Mass (Order-of-Magnitude Accuracy)

See Gallons

Plume Mass If No Degradation	1.357E-01	(Kg)
- Plume Mass If Biotransformation/Production	6.992E-02	(Kg)
Mass Removed	6.583E-02	(Kg)
% Biotransformed =	**+48.5%**	
% Change in Mass Rate =	**100.0 %**	(source to edge)

If "Can't Calc.", make model area longer

See acre-ft

Current Volume of Ground Water in Plume	5.236E-02	MGal
Flow Rate of Water Through Source Area	5.129E-05	MGD

Compare to Pump and Treat

Pumping Rate		(gpm)
# Pore Volumes Removed Per Yr.	0.00	
# Pore Volumes to Clean-Up		
Clean-Up Time		(yr)

Plot All Data Plot Data > Target Mass HELP To Centerline Return to Input

Start Here → ○ PCE ○ TCE ○ DCE ○ VC ◉ ETH

DISSOLVED SOLVENT CONCENTRATIONS IN PLUME

Transverse Distance (ft) ↓ / Distance from Source (ft)	0	50	100	150	200	250	300	350	400	450	500
40	7.595E-08	5.865E-02	2.379E-03	2.473E-06	3.120E-11	1.000E-04	0.000E+00	0.000E+00	0.000E+00	0.000E+00	0.000E+00
20	7.595E-08	7.929E-02	3.120E-03	3.117E-06	3.804E-11	1.000E-04	0.000E+00	0.000E+00	0.000E+00	0.000E+00	0.000E+00
0	7.595E-08	8.497E-02	3.392E-03	3.360E-06	4.061E-11	1.000E-04	0.000E+00	0.000E+00	0.000E+00	0.000E+00	0.000E+00
-20	7.595E-08	7.929E-02	3.120E-03	3.117E-06	3.804E-11	1.000E-04	0.000E+00	0.000E+00	0.000E+00	0.000E+00	0.000E+00
-40	7.595E-08	5.865E-02	2.379E-03	2.473E-06	3.120E-11	1.000E-04	0.000E+00	0.000E+00	0.000E+00	0.000E+00	0.000E+00
MASS RATE (mg/day)	1.5E-5	1.4E+1	5.6E-1	5.6E-4	7.0E-9	1.9E-2	0.0E+0	0.0E+0	0.0E+0	0.0E+0	0.0E+0

Show No Degradation

Show Biotransformation

Time: 5 yr Target Level: mg/L Displayed Model: Biotransformation Displayed Compound: ETH

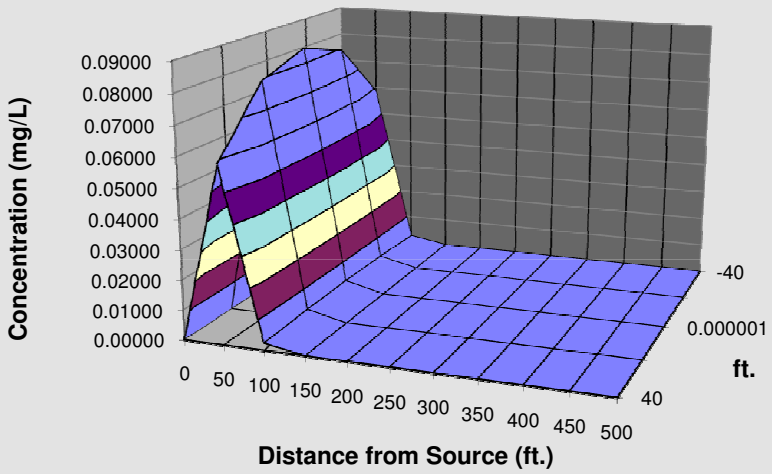

Plume Mass (Order-of-Magnitude Accuracy)

See Gallons

Plume Mass If No Degradation	0.000E+00	(Kg)
- Plume Mass If Biotransformation/Production	3.004E-02	(Kg)
Mass Removed	-3.004E-02	(Kg)
% Biotransformed =		
% Change in Mass Rate =	100.0 %	(source to edge)

If "Can't Calc.", make model area longer

See acre-ft

Current Volume of Ground Water in Plume	2.618E-02	MGal
Flow Rate of Water Through Source Area	5.129E-05	MGD

Compare to Pump and Treat

Pumping Rate		(gpm)
# Pore Volumes Removed Per Yr.	0.00	
# Pore Volumes to Clean-Up		
Clean-Up Time		(yr)

Plot All Data Plot Data > Target Mass HELP To Centerline Return to Input

Start Here → ○ PCE ◉ TCE ○ DCE ○ VC ○ ETH

DISSOLVED SOLVENT CONCENTRATIONS IN PLUME

Transverse Distance (ft) ↓ / Distance from Source (ft)	0	50	100	150	200	250	300	350	400	450	500
40	6.065E-04	2.945E-04	1.114E-05	1.128E-08	1.449E-13	0.000E+00	0.000E+00	0.000E+00	0.000E+00	0.000E+00	0.000E+00
20	6.065E-04	3.982E-04	1.461E-05	1.421E-08	1.766E-13	0.000E+00	0.000E+00	0.000E+00	0.000E+00	0.000E+00	0.000E+00
0	6.065E-04	4.267E-04	1.588E-05	1.532E-08	1.885E-13	0.000E+00	0.000E+00	0.000E+00	0.000E+00	0.000E+00	0.000E+00
-20	6.065E-04	3.982E-04	1.461E-05	1.421E-08	1.766E-13	0.000E+00	0.000E+00	0.000E+00	0.000E+00	0.000E+00	0.000E+00
-40	6.065E-04	2.945E-04	1.114E-05	1.128E-08	1.449E-13	0.000E+00	0.000E+00	0.000E+00	0.000E+00	0.000E+00	0.000E+00
MASS RATE (mg/day)	1.2E-1	7.0E-2	2.6E-3	2.6E-6	3.2E-11	0.0E+0	0.0E+0	0.0E+0	0.0E+0	0.0E+0	0.0E+0

Show No Degradation

Show Biotransformation

Time: 5 yr Target Level: 0.005 mg/L Displayed Model: No Degradation Displayed Compound: TCE

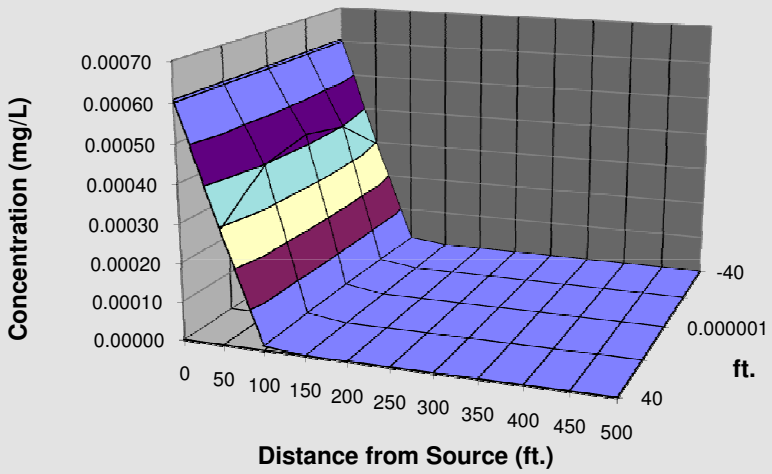

Plume Mass (Order-of-Magnitude Accuracy)

See Gallons

Plume Mass If No Degradation	2.715E-04	(Kg)
- Plume Mass If Biotransformation/Production	2.715E-04	(Kg)
Mass Removed	4.140E-14	(Kg)
% Biotransformed =	**+0.0%**	
% Change in Mass Rate =	**100.0 %**	(source to edge)

If "Can't Calc.", make model area longer

See acre-ft

Current Volume of Ground Water in Plume	0.000E+00	MGal
Flow Rate of Water Through Source Area	5.129E-05	MGD

Compare to Pump and Treat

Pumping Rate		(gpm)
# Pore Volumes Removed Per Yr.	#DIV/0!	
# Pore Volumes to Clean-Up		
Clean-Up Time		(yr)

Plot All Data Plot Data > Target Mass HELP To Centerline Return to Input

Start Here → ○ PCE ○ TCE ◉ DCE ○ VC ○ ETH

DISSOLVED SOLVENT CONCENTRATIONS IN PLUME

Transverse Distance (ft) ↓ / Distance from Source (ft)	0	50	100	150	200	250	300	350	400	450	500
40	6.065E-03	2.945E-03	1.114E-04	1.128E-07	1.449E-12	0.000E+00	0.000E+00	0.000E+00	0.000E+00	0.000E+00	0.000E+00
20	6.065E-03	3.982E-03	1.461E-04	1.421E-07	1.766E-12	0.000E+00	0.000E+00	0.000E+00	0.000E+00	0.000E+00	0.000E+00
0	6.065E-03	4.267E-03	1.588E-04	1.532E-07	1.885E-12	0.000E+00	0.000E+00	0.000E+00	0.000E+00	0.000E+00	0.000E+00
-20	6.065E-03	3.982E-03	1.461E-04	1.421E-07	1.766E-12	0.000E+00	0.000E+00	0.000E+00	0.000E+00	0.000E+00	0.000E+00
-40	6.065E-03	2.945E-03	1.114E-04	1.128E-07	1.449E-12	0.000E+00	0.000E+00	0.000E+00	0.000E+00	0.000E+00	0.000E+00
MASS RATE (mg/day)	1.2E+0	7.0E-1	2.6E-2	2.6E-5	3.2E-10	0.0E+0	0.0E+0	0.0E+0	0.0E+0	0.0E+0	0.0E+0

Show No Degradation

Show Biotransformation

Time: 5 yr Target Level: 0.070 mg/L Displayed Model: No Degradation Displayed Compound: DCE

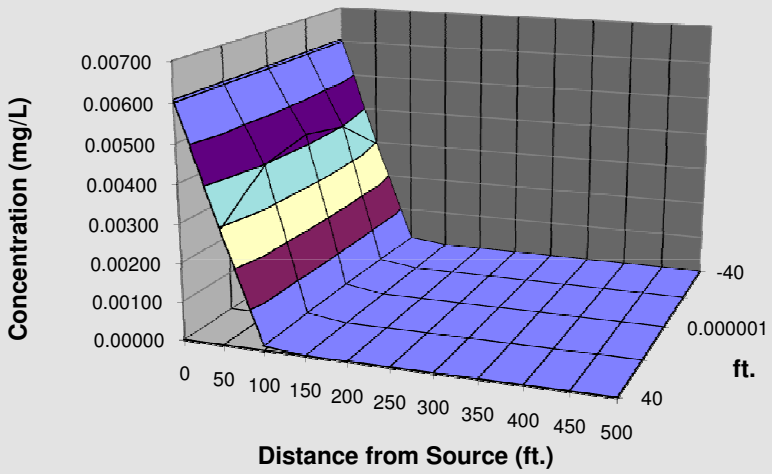

Plume Mass (Order-of-Magnitude Accuracy)

See Gallons

Plume Mass If No Degradation	2.715E-03	(Kg)
- Plume Mass If Biotransformation/Production	1.318E-03	(Kg)
Mass Removed	1.397E-03	(Kg)
% Biotransformed =	**+51.4%**	
% Change in Mass Rate =	**100.0 %**	(source to edge)

If "Can't Calc.", make model area longer

See acre-ft

Current Volume of Ground Water in Plume	2.618E-02	MGal
Flow Rate of Water Through Source Area	5.129E-05	MGD

Compare to Pump and Treat

Pumping Rate		(gpm)
# Pore Volumes Removed Per Yr.	0.00	
# Pore Volumes to Clean-Up		
Clean-Up Time		(yr)

Plot All Data Plot Data > Target Mass HELP To Centerline Return to Input

Start Here → ○ PCE ○ TCE ○ DCE ◉ VC ○ ETH

DISSOLVED SOLVENT CONCENTRATIONS IN PLUME

Transverse Distance (ft) ↓ / Distance from Source (ft)	0	50	100	150	200	250	300	350	400	450	500
40	3.033E-01	1.473E-01	5.571E-03	5.639E-06	7.244E-11	0.000E+00	0.000E+00	0.000E+00	0.000E+00	0.000E+00	0.000E+00
20	3.033E-01	1.991E-01	7.306E-03	7.107E-06	8.832E-11	0.000E+00	0.000E+00	0.000E+00	0.000E+00	0.000E+00	0.000E+00
0	3.033E-01	2.133E-01	7.942E-03	7.661E-06	9.427E-11	0.000E+00	0.000E+00	0.000E+00	0.000E+00	0.000E+00	0.000E+00
-20	3.033E-01	1.991E-01	7.306E-03	7.107E-06	8.832E-11	0.000E+00	0.000E+00	0.000E+00	0.000E+00	0.000E+00	0.000E+00
-40	3.033E-01	1.473E-01	5.571E-03	5.639E-06	7.244E-11	0.000E+00	0.000E+00	0.000E+00	0.000E+00	0.000E+00	0.000E+00
MASS RATE (mg/day)	5.9E+1	3.5E+1	1.3E+0	1.3E-3	1.6E-8	0.0E+0	0.0E+0	0.0E+0	0.0E+0	0.0E+0	0.0E+0

Show No Degradation

Show Biotransformation

Time: 5 yr Target Level: 0.002 mg/L Displayed Model: No Degradation Displayed Compound: VC

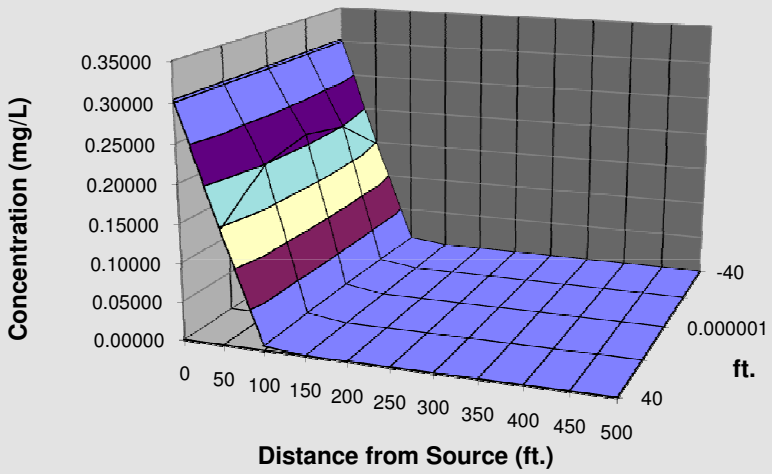

Plume Mass (Order-of-Magnitude Accuracy)

See Gallons

Plume Mass If No Degradation	1.357E-01	(Kg)
- Plume Mass If Biotransformation/Production	6.992E-02	(Kg)
Mass Removed	6.583E-02	(Kg)
% Biotransformed =	**+48.5%**	
% Change in Mass Rate =	**100.0 %**	(source to edge)

If "Can't Calc.", make model area longer

See acre-ft

Current Volume of Ground Water in Plume	7.854E-02	MGal
Flow Rate of Water Through Source Area	5.129E-05	MGD

Compare to Pump and Treat

Pumping Rate		(gpm)
# Pore Volumes Removed Per Yr.	0.00	
# Pore Volumes to Clean-Up		
Clean-Up Time		(yr)

Plot All Data Plot Data > Target Mass HELP To Centerline Return to Input

BIOSCREEN Natural Attenuation Decision Support System

Air Force Center for Environmental Excellence — *Version 1.4*

Greene County
Closed: MW-4
Run Name

Data Input Instructions:

115 → *1. Enter value directly....or*
↑ *or*
0.02 → *2. Calculate by filling in grey cells below. (To restore formulas, hit button below).*

Variable* → *Data used directly in model.*
20 → *Value calculated by model. (Don't enter any data).*

1. HYDROGEOLOGY

Seepage Velocity*	*Vs*	35.8	*(ft/yr)*
or		↑ *or*	
Hydraulic Conductivity	*K*	1.1E-04	*(cm/sec)*
Hydraulic Gradient	*i*	0.02199	*(ft/ft)*
Porosity	*n*	0.07	*(-)*

2. DISPERSION

Longitudinal Dispersivity*	*alpha x*	17.9	*(ft)*
Transverse Dispersivity*	*alpha y*	1.8	*(ft)*
Vertical Dispersivity*	*alpha z*	0.0	*(ft)*
or		↑ *or*	
Estimated Plume Length	*Lp*	500	*(ft)*

3. ADSORPTION

Retardation Factor*	*R*	1.9	*(-)*
or		↑ *or*	
Soil Bulk Density	*rho*	1.7	*(kg/l)*
Partition Coefficient	*Koc*	38	*(L/kg)*
FractionOrganicCarbon	*foc*	1.0E-3	*(-)*

4. BIODEGRADATION

1st Order Decay Coeff*	*lambda*	0.35	*(per yr)*
or		↑ *or*	
Solute Half-Life	*t-half*	2.00	*(year)*
or Instantaneous Reaction Model			
Delta Oxygen*	*DO*	2.15	*(mg/L)*
Delta Nitrate*	*NO3*	0.05	*(mg/L)*
Observed Ferrous Iron*	*Fe2+*	56.5	*(mg/L)*
Delta Sulfate*	*SO4*	5	*(mg/L)*
Observed Methane*	*CH4*	4.1	*(mg/L)*

5. GENERAL

Modeled Area Length*	500	*(ft)*
Modeled Area Width*	100	*(ft)*
Simulation Time*	5	*(yr)*

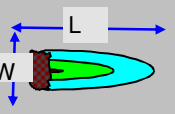

6. SOURCE DATA

Source Thickness in Sat.Zone* 10 *(ft)*

Vertical Plane Source: Look at Plume Cross-Section and Input Concentrations & Widths for Zones 1, 2, and 3

Source Zones:

Width* (ft)	Conc. (mg/L)*	
		1
25	0.005	2
15	0.01	3
25	0.005	4
0	0	5

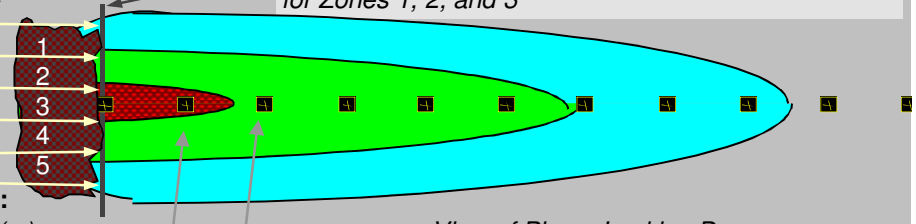

View of Plume Looking Down

Source Halflife (see Help):

20	>1000	*(yr)*
Inst. React.	1st Order	
Soluble Mass	10.0	*(Kg)*
In Source NAPL, Soil		

Observed Centerline Concentrations at Monitoring Wells
If No Data Leave Blank or Enter "0"

7. FIELD DATA FOR COMPARISON

Concentration (mg/L)			.003								
Dist. from Source (ft)	0	50	100	150	200	250	300	350	400	450	500

8. CHOOSE TYPE OF OUTPUT TO SEE:

RUN CENTERLINE — **View Output**

RUN ARRAY — **View Output**

Help

Recalculate This Sheet

Paste Example Dataset

Restore Formulas for Vs, Dispersivities, R, lambda, other

DISSOLVED HYDROCARBON CONCENTRATIONS IN PLUME (mg/L at Z=0)

Transverse Distance (ft) ↓ / Distance from Source (ft)	0	50	100	150	200	250	300	350	400	450	500
50	0.000E+00	3.717E-04	4.264E-04	2.035E-04	4.718E-05	5.336E-06	2.926E-07	7.728E-09	9.792E-11	5.934E-13	1.716E-15
25	4.999E-03	3.088E-03	1.778E-03	6.181E-04	1.177E-04	1.162E-05	5.763E-07	1.409E-08	1.679E-10	9.675E-13	2.684E-15
0	9.999E-03	5.438E-03	2.759E-03	8.828E-04	1.587E-04	1.502E-05	7.211E-07	1.719E-08	2.008E-10	1.138E-12	3.114E-15
-25	4.999E-03	3.088E-03	1.778E-03	6.181E-04	1.177E-04	1.162E-05	5.763E-07	1.409E-08	1.679E-10	9.675E-13	2.684E-15
-50	0.000E+00	3.717E-04	4.264E-04	2.035E-04	4.718E-05	5.336E-06	2.926E-07	7.728E-09	9.792E-11	5.934E-13	1.716E-15
MASS FLUX (mg/day)	7.8E-1	6.0E-1	3.5E-1	1.2E-1	2.4E-2	2.4E-3	1.2E-4	3.0E-6	3.6E-8	2.1E-10	5.8E-13

Model to Display:

- *No Degradation Model*
- *1st Order Decay Model*
- *Instantaneous Reaction Model*

Time: **5 Years** Target Level: **0.001** mg/L Displayed Model: **No Degradation**

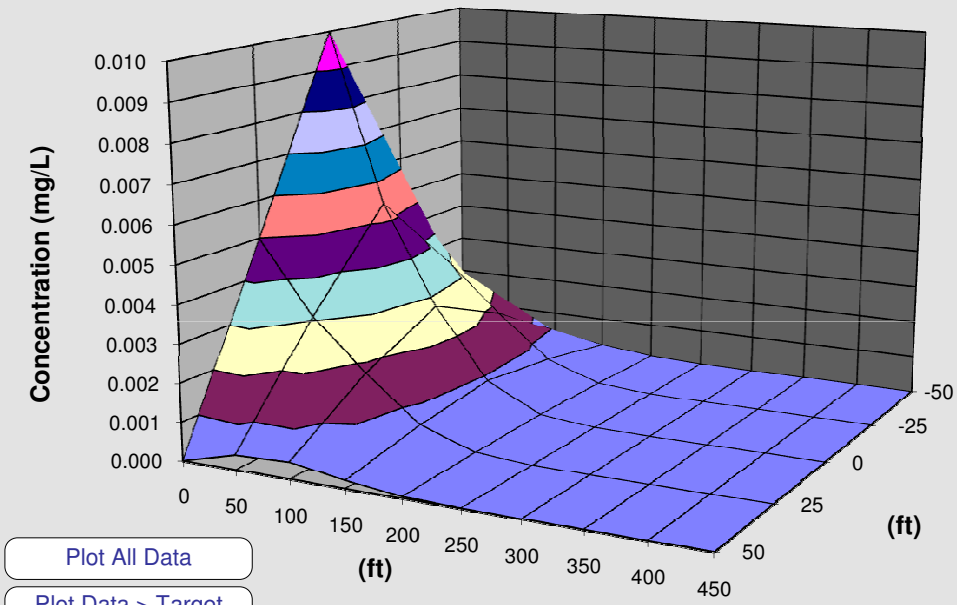

Plot All Data

Plot Data > Target

Plume and Source Masses (Order-of-Magnitude Accuracy)

Plume Mass if No Biodegradation	1.42E-03	*(Kg)*
- Actual Plume Mass	1.4E-03	*(Kg)*
= Plume Mass Removed by Biodeg	**0.00E+00**	*(Kg)*
	0 %	

Change in Electron Acceptor/Byproduct Masses:

Oxygen	*Nitrate*	*Iron II*	*Sulfate*	*Methane*	
na	na	na	na	na	*(Kg)*

Contam. Mass in Source (t=0 Years)	10.0	*(Kg)*
Contam. Mass in Source Now (t=5Years)	10.0	*(Kg)*
Current Volume of Groundwater in Plume	0.0	*(ac-ft)*
Flowrate of Water Through Source Zone	0.037	*(ac-ft/yr)*

Mass HELP

Recalculate

DISSOLVED HYDROCARBON CONCENTRATIONS IN PLUME (mg/L at Z=0)

Transverse Distance (ft) ↓ / Distance from Source (ft)	0	50	100	150	200	250	300	350	400	450	500
50	0.000E+00	2.177E-04	1.659E-04	6.150E-05	1.226E-05	1.264E-06	6.527E-08	1.655E-09	2.036E-11	1.207E-13	3.433E-16
25	4.999E-03	1.809E-03	6.916E-04	1.867E-04	3.059E-05	2.753E-06	1.286E-07	3.017E-09	3.491E-11	1.968E-13	5.369E-16
0	9.999E-03	3.186E-03	1.073E-03	2.667E-04	4.124E-05	3.557E-06	1.609E-07	3.681E-09	4.175E-11	2.316E-13	6.230E-16
-25	4.999E-03	1.809E-03	6.916E-04	1.867E-04	3.059E-05	2.753E-06	1.286E-07	3.017E-09	3.491E-11	1.968E-13	5.369E-16
-50	0.000E+00	2.177E-04	1.659E-04	6.150E-05	1.226E-05	1.264E-06	6.527E-08	1.655E-09	2.036E-11	1.207E-13	3.433E-16
MASS FLUX (mg/day)	7.8E-1	3.5E-1	1.4E-1	3.7E-2	6.2E-3	5.6E-4	2.7E-5	6.3E-7	7.4E-9	4.2E-11	1.2E-13

Model to Display:

- *No Degradation Model*
- *1st Order Decay Model*
- *Instantaneous Reaction Model*

Time: **5 Years** Target Level: **0.001** mg/L Displayed Model: **1st Order Decay**

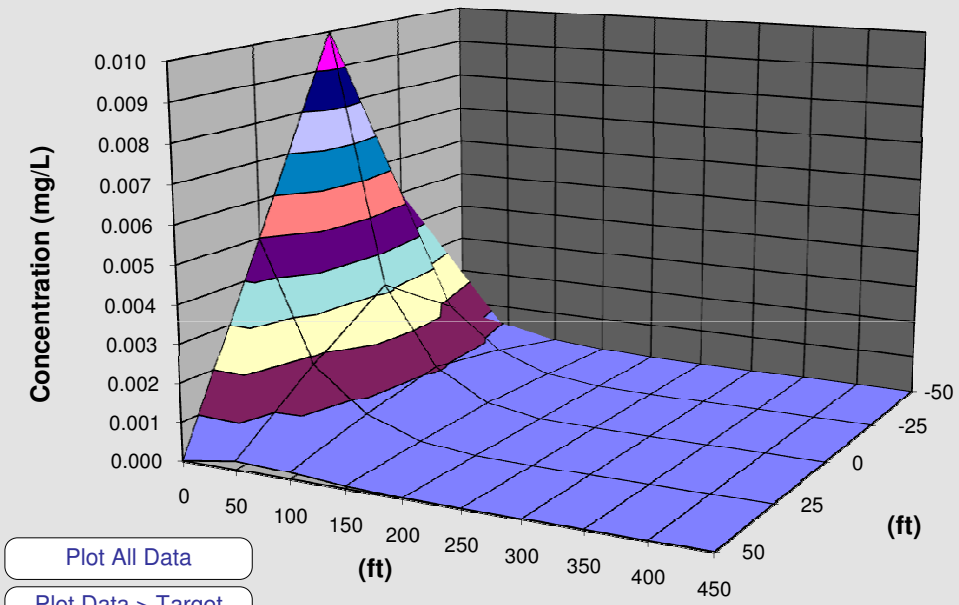

Plot All Data

Plot Data > Target

Plume and Source Masses (Order-of-Magnitude Accuracy)

Plume Mass if No Biodegradation	1.42E-03	*(Kg)*
- Actual Plume Mass	4.7E-04	*(Kg)*
= Plume Mass Removed by Biodeg	**9.43E-04**	*(Kg)* (67 %)

Change in Electron Acceptor/Byproduct Masses:

Oxygen	*Nitrate*	*Iron II*	*Sulfate*	*Methane*	
na	na	na	na	na	*(Kg)*

Contam. Mass in Source (t=0 Years)	10.0	*(Kg)*
Contam. Mass in Source Now (t=5Years)	10.0	*(Kg)*
Current Volume of Groundwater in Plume	0.0	*(ac-ft)*
Flowrate of Water Through Source Zone	0.037	*(ac-ft/yr)*

Mass HELP

Recalculate

DISSOLVED HYDROCARBON CONCENTRATIONS IN PLUME (mg/L at Z=0)

Transverse Distance (ft) ↓ / Distance from Source (ft)	0	50	100	150	200	250	300	350	400	450	500
50	0.000E+00	0.000E+00	0.000E+00	0.000E+00	0.000E+00	0.000E+00	0.000E+00	0.000E+00	0.000E+00	0.000E+00	0.000E+00
25	3.639E-03	0.000E+00	0.000E+00	0.000E+00	0.000E+00	0.000E+00	0.000E+00	0.000E+00	0.000E+00	0.000E+00	0.000E+00
0	7.646E-03	0.000E+00	0.000E+00	0.000E+00	0.000E+00	0.000E+00	0.000E+00	0.000E+00	0.000E+00	0.000E+00	0.000E+00
-25	3.639E-03	0.000E+00	0.000E+00	0.000E+00	0.000E+00	0.000E+00	0.000E+00	0.000E+00	0.000E+00	0.000E+00	0.000E+00
-50	0.000E+00	0.000E+00	0.000E+00	0.000E+00	0.000E+00	0.000E+00	0.000E+00	0.000E+00	0.000E+00	0.000E+00	0.000E+00
MASS FLUX (mg/day)	7.8E-1	0.0E+0	0.0E+0	0.0E+0	0.0E+0	0.0E+0	0.0E+0	0.0E+0	0.0E+0	0.0E+0	0.0E+0

Time: **5 Years** Target Level: **0.001** mg/L Displayed Model: **Inst. Reaction**

Model to Display:

- *No Degradation Model*
- *1st Order Decay Model*
- *Instantaneous Reaction Model*

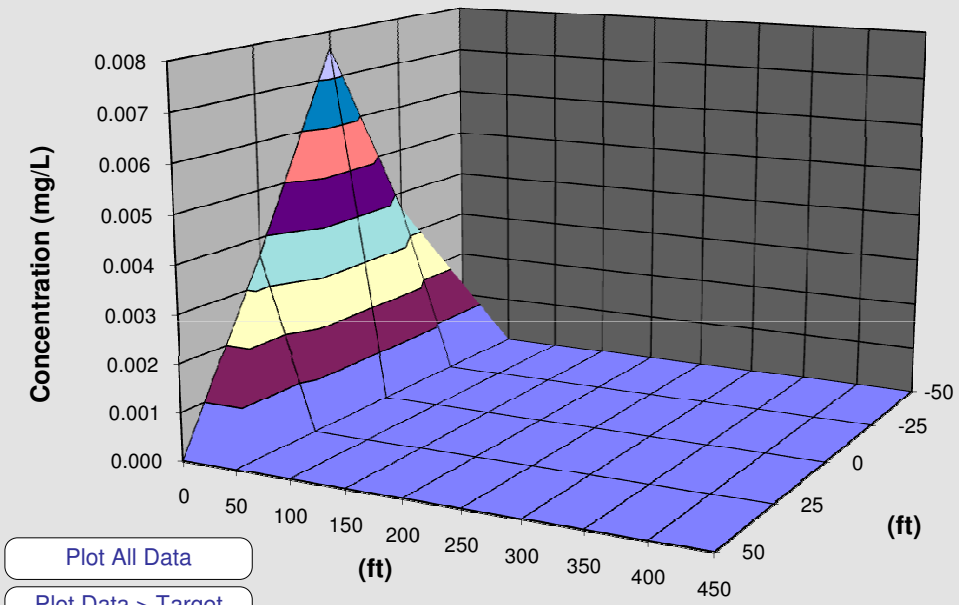

Plot All Data

Plot Data > Target

Plume and Source Masses (Order-of-Magnitude Accuracy)

Plume Mass if No Biodegradation	1.99E+00	*(Kg)*
- Actual Plume Mass	3.0E-04	*(Kg)*
= Plume Mass Removed by Biodeg	**1.98E+00**	*(Kg)* (100 %)

Change in Electron Acceptor/Byproduct Masses:

Oxygen	*Nitrate*	*Iron II*	*Sulfate*	*Methane*	
-0.4	-0.0	+11.7	-1.0	+0.8	*(Kg)*

Contam. Mass in Source (t=0 Years)	10.0	*(Kg)*
Contam. Mass in Source Now (t=5Years)	8.0	*(Kg)*
Current Volume of Groundwater in Plume	0.0	*(ac-ft)*
Flowrate of Water Through Source Zone	0.037	*(ac-ft/yr)*

Mass HELP

Recalculate

Appendix C
Laboratory Analysis Report
Chains of Custody
Field Parameter Data Sheet(s)

Environment 1, Incorporated

Drinking Water ID: 37715
Wastewater ID: 10

P.O. BOX 7085, 114 OAKMONT DRIVE
GREENVILLE, N.C. 27835-7085

PHONE (252) 756-6208
FAX (252) 756-0633

ID#: 6005

GREENE CO. LANDFILL
DAVID JONES
P.O. BOX 543
SNOW HILL ,NC 28580

DATE COLLECTED: 03/21/11
DATE REPORTED : 04/26/11

REVIEWED BY:

PARAMETERS	MDL	SWSL	Upstream	Downstream	Well #4	Well #5	Well #6	Analysis Date	Analyst	Method Code
PH (field measurement), Units			Missing	5.30	5.53	4.52	4.74	03/21/11	RJH	SM4500HB
BOD, mg/l	2.0	2.0			4.2			03/22/11	TRB	SM5210B
COD, mg/l	10.0	10.0			40			03/22/11	TRB	HACH8000
Nitrate Nitrogen as N, mg/l	0.03	10.0			0.05 J			03/23/11	ANO	EPA353.2
Total Organic Carbon, mg/l	0.30	1.0			6.63			03/23/11	SEJ	SM5310C
Total Alkalinity, mg/l	1.0	1.0			121			03/21/11	TRB	SM2320B
Chloride, mg/l	5.0	5.0			10			03/24/11	HLB	SM4500-CLB
Sulfate, mg/l	5.0	250.0			--- U			03/28/11	TRB	SM426C
Antimony, ug/l	0.14	6.0	Missing	--- U	--- U	--- U	--- U	04/04/11	CMF	EPA200.8
Arsenic, ug/l	0.10	10.0	Missing	0.70 J	1.8 J	4.4 J	1.2 J	04/04/11	CMF	EPA200.8
Barium, ug/l	0.02	100.0	Missing	25.5 J	54.3 J	36.0 J	34.4 J	04/04/11	CMF	EPA200.8
Beryllium, ug/l	0.02	1.0	Missing	--- U	0.10 J	0.18 J	0.28 J	04/04/11	CMF	EPA200.8
Cadmium, ug/l	0.02	1.0	Missing	--- U	0.09 J	0.07 J	0.08 J	04/04/11	CMF	EPA200.8
Cobalt, ug/l	0.03	10.0	Missing	0.45 J	0.65 J	0.54 J	0.71 J	04/04/11	CMF	EPA200.8
Copper, ug/l	0.02	10.0	Missing	0.78 J	1.7 J	1.3 J	0.98 J	04/04/11	CMF	EPA200.8
Total Chromium, ug/l	0.04	10.0	Missing	0.77 J	1.1 J	0.85 J	5.9 J	04/04/11	CMF	EPA200.8
Iron, ug/l	15.9	300.0			56500			03/30/11	ADD	SM3111B
Lead, ug/l	0.02	10.0	Missing	0.74 J	2.0 J	3.5 J	5.5 J	04/04/11	CMF	EPA200.8
Mercury, ug/l	0.05	0.20			--- U	0.13 J		04/04/11	CMF	EPA200.8
Nickel, ug/l	0.04	50.0	Missing	0.52 J	0.86 J	0.90 J	1.1 J	04/04/11	CMF	EPA200.8
Selenium, ug/l	0.20	10.0	Missing	--- U	0.51 J	--- U	--- U	04/04/11	CMF	EPA200.8
Silver, ug/l	0.02	10.0	Missing	--- U	0.04 J	0.04 J	--- U	04/04/11	CMF	EPA200.8
Thallium, ug/l	0.02	5.5	Missing	0.03 J	0.15 J	0.06 J	0.10 J	04/04/11	CMF	EPA200.8
Tin, ug/l	0.16	100.0			0.52 J	0.44 J	0.46 J	04/04/11	CMF	EPA200.8
Vanadium, ug/l	0.14	25.0	Missing	1.9 J	4.8 J	2.1 J	8.0 J	04/04/11	CMF	EPA200.8
Zinc, ug/l	0.24	10.0	Missing	3.2 J	1.9 J	4.8 J	9.0 J	04/04/11	CMF	EPA200.8
Turbidity, NTU	1.0	1.0	Missing	11	85	119	39	03/21/11	RJH	SM2130B
Sulfide, ug/l	100	1000			386 J			03/28/11	LPJ	SM4500-S2D
Conductivity (at 25c), uMhos	1.0	1.0	Missing	84	270	66	39	03/21/11	RJH	SM2510B
Dissolved Oxygen, mg/l	0.1	0.1	Missing	4.28	2.15	3.06	2.02	03/21/11	RJH	SM4500OG
Temperature, °C			Missing	12.61	17.35	17.74	14.26	03/21/11	RJH	SM2550B
Static Water Level, feet					18.43	19.11	6.33	03/21/11	RJH	
Well Depth, feet					26.16	28.34	26.87	03/21/11	RJH	
8260 (duplicate)			Missing							
Carbon Dioxide, mg/l	1.0	1.0			326			03/21/11	TRB	SM4500CO2C
ORP, mv			Missing	283.3	-26.4	286.2	255.8	03/21/11	RJH	SM2580B

J = Between MDL and SWSL, U = Below ALL Quanititation Limits.

Environment 1, Incorporated

Drinking Water ID: 37715
Wastewater ID: 10

P.O. BOX 7085, 114 OAKMONT DRIVE
GREENVILLE, N.C. 27835-7085

PHONE (252) 756-6208
FAX (252) 756-0633

ID#: 6005

GREENE CO. LANDFILL
DAVID JONES
P.O. BOX 543
SNOW HILL ,NC 28580

DATE COLLECTED: 03/21/11
DATE REPORTED : 04/26/11

REVIEWED BY:

PARAMETERS	MDL	SWSL	Well #7	Well #8	Well #1R	Piezometer #2	Equipment Blank	Analysis Date	Analyst	Method Code
PH (field measurement), Units			4.33	4.72	4.38			03/21/11	RJH	SM4500HB
BOD, mg/l	2.0	2.0			--- U			03/22/11	TRB	SM5210B
COD, mg/l	10.0	10.0			16			03/22/11	TRB	HACH8000
Nitrate Nitrogen as N, mg/l	0.03	10.0			3.17 J			03/23/11	ANO	EPA353.2
Total Organic Carbon, mg/l	0.30	1.0			--- U			03/23/11	SEJ	SM5310C
Total Alkalinity, mg/l	1.0	1.0			--- U			03/21/11	TRB	SM2320B
Chloride, mg/l	5.0	5.0			222			03/24/11	HLB	SM4500-CLB
Sulfate, mg/l	5.0	250.0			5.2 J			03/28/11	TRB	SM426C
Antimony, ug/l	0.14	6.0	--- U	--- U	--- U		--- U	04/04/11	CMF	EPA200.8
Arsenic, ug/l	0.10	10.0	0.76 J	1.6 J	0.17 J		--- U	04/04/11	CMF	EPA200.8
Barium, ug/l	0.02	100.0	37.3 J	49.8 J	252		0.07 J	04/04/11	CMF	EPA200.8
Beryllium, ug/l	0.02	1.0	0.17 J	0.54 J	0.29 J		--- U	04/04/11	CMF	EPA200.8
Cadmium, ug/l	0.02	1.0	0.04 J	0.12 J	0.19 J		--- U	04/04/11	CMF	EPA200.8
Cobalt, ug/l	0.03	10.0	0.65 J	0.61 J	0.91 J		--- U	04/04/11	CMF	EPA200.8
Copper, ug/l	0.02	10.0	0.85 J	2.0 J	1.2 J		0.05 J	04/04/11	CMF	EPA200.8
Total Chromium, ug/l	0.04	10.0	2.8 J	7.3 J	--- U		--- U	04/04/11	CMF	EPA200.8
Iron, ug/l	15.9	300.0			315			03/30/11	ADD	SM3111B
Lead, ug/l	0.02	10.0	1.3 J	15	2.0 J		--- U	04/04/11	CMF	EPA200.8
Mercury, ug/l	0.05	0.20			--- U		--- U	04/04/11	CMF	EPA200.8
Nickel, ug/l	0.04	50.0	0.76 J	0.98 J	1.8 J		--- U	04/04/11	CMF	EPA200.8
Selenium, ug/l	0.20	10.0	--- U	0.28 J	0.26 J		--- U	04/04/11	CMF	EPA200.8
Silver, ug/l	0.02	10.0	--- U	--- U	--- U		--- U	04/04/11	CMF	EPA200.8
Thallium, ug/l	0.02	5.5	0.11 J	0.09 J	0.30 J		--- U	04/04/11	CMF	EPA200.8
Tin, ug/l	0.16	100.0	0.43 J	0.67 J	0.41 J		--- U	04/04/11	CMF	EPA200.8
Vanadium, ug/l	0.14	25.0	3.4 J	21.6 J	--- U		--- U	04/04/11	CMF	EPA200.8
Zinc, ug/l	0.24	10.0	3.1 J	9.0 J	8.1 J		0.34 J	04/04/11	CMF	EPA200.8
Turbidity, NTU	1.0	1.0	107	459	2			03/21/11	RJH	SM2130B
Sulfide, ug/l	100	1000			--- U			03/28/11	LFJ	SM4500-S2D
Conductivity (at 25c), uMhos	1.0	1.0	46	34	75			03/21/11	RJH	SM2510B
Dissolved Oxygen, mg/l	0.1	0.1	6.47	7.07	1.78			03/21/11	RJH	SM45000G
Temperature, °C			16.04	17.14	13.60			03/21/11	RJH	SM2550B
Static Water Level, feet			14.29	11.68	4.75	15.14		03/21/11	RJH	
Well Depth, feet			21.38	20.24	19.51			03/21/11	RJH	
Carbon Dioxide, mg/l	1.0	1.0			60			03/21/11	TRB	SM4500CO2C
ORP, mv			377.2	330.8	362.9			03/21/11	RJH	SM2580B

J = Between MDL and SWSL, U = Below ALL Quanititation Limits.

Environment 1, Incorporated

Drinking Water ID: 37715
Wastewater ID: 10

P.O. BOX 7085, 114 OAKMONT DRIVE
GREENVILLE, N.C. 27835-7085

PHONE (252) 756-6208
FAX (252) 756-0633

ID#: 6005

GREENE CO. LANDFILL
DAVID JONES
P.O. BOX 543
SNOW HILL ,NC 28580

DATE COLLECTED: 03/21/11
DATE REPORTED : 04/26/11

REVIEWED BY:

PARAMETERS	MDL	SWSL	Trip Blank	Field Blank	Analysis Date	Analyst	Method Code
Antimony, ug/l	0.14	6.0	--- U	--- U	04/04/11	CMF	EPA200.8
Arsenic, ug/l	0.10	10.0	--- U	--- U	04/04/11	CMF	EPA200.8
Barium, ug/l	0.02	100.0	--- U	0.08 J	04/04/11	CMF	EPA200.8
Beryllium, ug/l	0.02	1.0	--- U	--- U	04/04/11	CMF	EPA200.8
Cadmium, ug/l	0.02	1.0	--- U	--- U	04/04/11	CMF	EPA200.8
Cobalt, ug/l	0.03	10.0	--- U	--- U	04/04/11	CMF	EPA200.8
Copper, ug/l	0.02	10.0	0.30 J	--- U	04/04/11	CMF	EPA200.8
Total Chromium, ug/l	0.04	10.0	--- U	--- U	04/04/11	CMF	EPA200.8
Lead, ug/l	0.02	10.0	--- U	--- U	04/04/11	CMF	EPA200.8
Nickel, ug/l	0.04	50.0	0.04 J	--- U	04/04/11	CMF	EPA200.8
Selenium, ug/l	0.20	10.0	--- U	--- U	04/04/11	CMF	EPA200.8
Silver, ug/l	0.02	10.0	--- U	--- U	04/04/11	CMF	EPA200.8
Thallium, ug/l	0.02	5.5	--- U	--- U	04/04/11	CMF	EPA200.8
Vanadium, ug/l	0.14	25.0	--- U	--- U	04/04/11	CMF	EPA200.8
Zinc, ug/l	0.24	10.0	--- U	--- U	04/04/11	CMF	EPA200.8

J = Between MDL and SWSL, U = Below ALL Quanititation Limits.

Environment 1, Incorporated

Drinking Water ID: 37715
Wastewater ID: 10

P.O. BOX 7085, 114 OAKMONT DRIVE
GREENVILLE, N.C. 27835-7085

PHONE (252) 756-6208
FAX (252) 756-0633

CLIENT: GREENE CO. LANDFILL
DAVID JONES
P.O. BOX 543
SNOW HILL, NC 28580

CLIENT ID: 6005

ANALYST: MAO
DATE COLLECTED: 03/21/11
DATE REPORTED: 04/26/11

Page: 1

REVIEWED BY:

VOLATILE ORGANICS
EPA METHOD 8260B

PARAMETERS, ug/l	MDL	SWSL	Date Analyzed: 03/31/11 Downstream	03/31/11 Well #4	04/01/11 Well #5	04/01/11 Well #6	04/01/11 Well #7
1. Chloromethane	0.77	1.0	--- U	--- U	--- U	--- U	--- U
2. Vinyl Chloride	0.63	1.0	--- U	5.40	--- U	--- U	--- U
3. Bromomethane	0.67	10.0	--- U	--- U	--- U	--- U	--- U
4. Chloroethane	0.48	10.0	--- U	9.60 J	--- U	--- U	--- U
5. Trichlorofluoromethane	0.24	1.0	--- U	--- U	--- U	--- U	--- U
6. 1,1-Dichloroethene	0.17	5.0	--- U	--- U	--- U	--- U	--- U
7. Acetone	9.06	100.0	--- U	--- U	--- U	--- U	--- U
8. Iodomethane	0.26	10.0	--- U	--- U	--- U	--- U	--- U
9. Carbon Disulfide	0.23	100.0	--- U	--- U	--- U	--- U	--- U
10. Methylene Chloride	0.64	1.0	--- U	0.80 J	--- U	--- U	--- U
11. trans-1,2-Dichloroethene	0.23	5.0	--- U	--- U	--- U	--- U	--- U
12. 1,1-Dichloroethane	0.20	5.0	--- U	1.10 J	--- U	--- U	--- U
13. Vinyl Acetate	0.20	50.0	--- U	--- U	--- U	--- U	--- U
14. Cis-1,2-Dichloroethene	0.25	5.0	--- U	6.20	1.60 J	--- U	--- U
15. 2-Butanone	2.21	100.0	--- U	--- U	--- U	--- U	--- U
16. Bromochloromethane	0.27	3.0	--- U	--- U	--- U	--- U	--- U
17. Chloroform	0.25	5.0	--- U	--- U	--- U	--- U	--- U
18. 1,1,1-Trichloroethane	0.19	1.0	--- U	--- U	--- U	--- U	--- U
19. Carbon Tetrachloride	0.22	1.0	--- U	--- U	--- U	--- U	--- U
20. Benzene	0.24	1.0	--- U	3.00	0.30 J	--- U	--- U
21. 1,2-Dichloroethane	0.27	1.0	--- U	--- U	--- U	--- U	--- U
22. Trichloroethene	0.23	1.0	--- U	0.30 J	--- U	--- U	--- U
23. 1,2-Dichloropropane	0.21	1.0	--- U	--- U	--- U	--- U	--- U
24. Bromodichloromethane	0.21	1.0	--- U	--- U	--- U	--- U	--- U
25. Cis-1,3-Dichloropropene	0.24	1.0	--- U	--- U	--- U	--- U	--- U
26. 4-Methyl-2-Pentanone	1.19	100.0	--- U	--- U	--- U	--- U	--- U
27. Toluene	0.23	1.0	0.60 J	0.30 J	--- U	--- U	--- U
28. trans-1,3-Dichloropropene	0.28	1.0	--- U	--- U	--- U	--- U	--- U
29. 1,1,2-Trichloroethane	0.25	1.0	--- U	--- U	--- U	--- U	--- U
30. Tetrachloroethene	0.17	1.0	--- U	--- U	--- U	--- U	--- U
31. 2-Hexanone	1.57	50.0	--- U	--- U	--- U	--- U	--- U
32. Dibromochloromethane	0.24	3.0	--- U	--- U	--- U	--- U	--- U
33. 1,2-Dibromoethane	0.26	1.0	--- U	--- U	--- U	--- U	--- U
34. Chlorobenzene	0.30	3.0	--- U	1.00 J	--- U	--- U	--- U
35. 1,1,1,2-Tetrachloroethane	0.22	5.0	--- U	--- U	--- U	--- U	--- U
36. Ethylbenzene	0.21	1.0	--- U	0.30 J	--- U	--- U	--- U
37. Xylenes	0.68	5.0	--- U	--- U	--- U	--- U	--- U
38. Dibromomethane	0.28	10.0	--- U	--- U	--- U	--- U	--- U
39. Styrene	0.19	1.0	--- U	--- U	--- U	--- U	--- U
40. Bromoform	0.20	3.0	--- U	--- U	--- U	--- U	--- U
41. 1,1,2,2-Tetrachloroethane	0.26	3.0	--- U	--- U	--- U	--- U	--- U
42. 1,2,3-Trichloropropane	0.43	1.0	--- U	--- U	--- U	--- U	--- U
43. 1,4-Dichlorobenzene	0.39	1.0	--- U	2.90	--- U	--- U	--- U
44. 1,2-Dichlorobenzene	0.32	5.0	--- U	--- U	--- U	--- U	--- U
45. 1,2-Dibromo-3-Chloropropane	0.34	13.0	--- U	--- U	--- U	--- U	--- U
46. Acrylonitrile	2.72	200.0	--- U	--- U	--- U	--- U	--- U
47. trans-1,4-Dichloro-2-Butene	0.42	100.0	--- U	--- U	--- U	--- U	--- U

J = Between MDL and SWSL, U = Below ALL Quanititation Limits.

Environment 1, Incorporated

Drinking Water ID: 37715
Wastewater ID: 10

P.O. BOX 7085, 114 OAKMONT DRIVE
GREENVILLE, N.C. 27835-7085

PHONE (252) 756-6208
FAX (252) 756-0633

CLIENT: GREENE CO. LANDFILL
DAVID JONES
P.O. BOX 543
SNOW HILL, NC 28580

CLIENT ID: 6005

ANALYST: MAO
DATE COLLECTED: 03/21/11
DATE REPORTED: 04/26/11

REVIEWED BY:

VOLATILE ORGANICS
EPA METHOD 8260B

PARAMETERS, ug/l	MDL	SWSL	Date Analyzed: 04/01/11 Well #8	04/01/11 Well #1R	04/01/11 Equipment Blank	04/01/11 Trip Blank	04/01/11 Field Blank
1. Chloromethane	0.77	1.0	--- U	--- U	3.00	--- U	2.20
2. Vinyl Chloride	0.63	1.0	--- U	--- U	--- U	--- U	--- U
3. Bromomethane	0.67	10.0	--- U	--- U	--- U	--- U	--- U
4. Chloroethane	0.48	10.0	--- U	--- U	--- U	--- U	--- U
5. Trichlorofluoromethane	0.24	1.0	--- U	--- U	--- U	--- U	--- U
6. 1,1-Dichloroethene	0.17	5.0	--- U	--- U	--- U	--- U	--- U
7. Acetone	9.06	100.0	--- U	--- U	--- U	--- U	--- U
8. Iodomethane	0.26	10.0	--- U	--- U	--- U	--- U	--- U
9. Carbon Disulfide	0.23	100.0	--- U	--- U	--- U	--- U	--- U
10. Methylene Chloride	0.64	1.0	--- U	--- U	--- U	--- U	--- U
11. trans-1,2-Dichloroethene	0.23	5.0	--- U	--- U	--- U	--- U	--- U
12. 1,1-Dichloroethane	0.20	5.0	--- U	--- U	--- U	--- U	--- U
13. Vinyl Acetate	0.20	50.0	--- U	--- U	--- U	--- U	--- U
14. Cis-1,2-Dichloroethene	0.25	5.0	--- U	--- U	--- U	--- U	--- U
15. 2-Butanone	2.21	100.0	--- U	--- U	--- U	--- U	--- U
16. Bromochloromethane	0.27	3.0	--- U	--- U	--- U	--- U	--- U
17. Chloroform	0.25	5.0	0.30 J	--- U	--- U	--- U	--- U
18. 1,1,1-Trichloroethane	0.19	1.0	--- U	--- U	--- U	--- U	--- U
19. Carbon Tetrachloride	0.22	1.0	--- U	--- U	--- U	--- U	--- U
20. Benzene	0.24	1.0	--- U	--- U	--- U	--- U	--- U
21. 1,2-Dichloroethane	0.27	1.0	--- U	--- U	--- U	--- U	--- U
22. Trichloroethene	0.23	1.0	--- U	--- U	--- U	--- U	--- U
23. 1,2-Dichloropropane	0.21	1.0	--- U	--- U	--- U	--- U	--- U
24. Bromodichloromethane	0.21	1.0	--- U	--- U	--- U	--- U	--- U
25. Cis-1,3-Dichloropropene	0.24	1.0	--- U	--- U	--- U	--- U	--- U
26. 4-Methyl-2-Pentanone	1.19	100.0	--- U	--- U	--- U	--- U	--- U
27. Toluene	0.23	1.0	--- U	--- U	--- U	--- U	--- U
28. trans-1,3-Dichloropropene	0.28	1.0	--- U	--- U	--- U	--- U	--- U
29. 1,1,2-Trichloroethane	0.25	1.0	--- U	--- U	--- U	--- U	--- U
30. Tetrachloroethene	0.17	1.0	--- U	--- U	--- U	--- U	--- U
31. 2-Hexanone	1.57	50.0	--- U	--- U	--- U	--- U	--- U
32. Dibromochloromethane	0.24	3.0	--- U	--- U	--- U	--- U	--- U
33. 1,2-Dibromoethane	0.26	1.0	--- U	--- U	--- U	--- U	--- U
34. Chlorobenzene	0.30	3.0	--- U	--- U	--- U	--- U	--- U
35. 1,1,1,2-Tetrachloroethane	0.22	5.0	--- U	--- U	--- U	--- U	--- U
36. Ethylbenzene	0.21	1.0	--- U	--- U	--- U	--- U	--- U
37. Xylenes	0.68	5.0	--- U	--- U	--- U	--- U	--- U
38. Dibromomethane	0.28	10.0	--- U	--- U	--- U	--- U	--- U
39. Styrene	0.19	1.0	--- U	--- U	--- U	--- U	--- U
40. Bromoform	0.20	3.0	--- U	--- U	--- U	--- U	--- U
41. 1,1,2,2-Tetrachloroethane	0.26	3.0	--- U	--- U	--- U	--- U	--- U
42. 1,2,3-Trichloropropane	0.43	1.0	--- U	--- U	--- U	--- U	--- U
43. 1,4-Dichlorobenzene	0.39	1.0	--- U	--- U	--- U	--- U	--- U
44. 1,2-Dichlorobenzene	0.32	5.0	--- U	--- U	--- U	--- U	--- U
45. 1,2-Dibromo-3-Chloropropane	0.34	13.0	--- U	--- U	--- U	--- U	--- U
46. Acrylonitrile	2.72	200.0	--- U	--- U	--- U	--- U	--- U
47. trans-1,4-Dichloro-2-Butene	0.42	100.0	--- U	--- U	--- U	--- U	--- U

J = Between MDL and SWSL, U = Below ALL Quanititation Limits.

Environment 1, Incorporated

Drinking Water ID: 37715
Wastewater ID: 10

P.O. BOX 7085, 114 OAKMONT DRIVE
GREENVILLE, N.C. 27835-7085

PHONE (252) 756-6208
FAX (252) 756-0633

CLIENT: GREENE CO. LANDFILL
DAVID JONES
P.O. BOX 543
SNOW HILL, NC 28580

CLIENT ID: 6005

ANALYST: CHS
DATE COLLECTED: 03/21/11
DATE EXTRACTED: 03/28/11
DATE ANALYZED: 04/07/11
DATE REPORTED: 04/26/11

REVIEWED BY: _____

SEMI-VOLATILE ORGANICS
EPA METHOD 8270C

PARAMETERS, ug/l	MDL	SWSL	Well #6	Well #1R	Equipment Blank
1. Acenaphthene	2.66	10.0	--- U	--- U	--- U
2. Acenaphthylene	2.60	10.0	--- U	--- U	--- U
3. Anthracene	2.97	10.0	--- U	--- U	--- U
4. Benzo[a]antrhacene	4.16	10.0	--- U	--- U	--- U
5. Benzo[b]fluoranthene	3.32	10.0	--- U	--- U	--- U
6. Benzo[k]fluoranthene	4.23	10.0	--- U	--- U	--- U
7. Benzo[g,h,i]perylene	2.61	10.0	--- U	--- U	--- U
8. Benzo[a]pyrene	3.27	10.0	--- U	--- U	--- U
9. 4-Bromophenyl Phenyl Ether	2.63	10.0	--- U	--- U	--- U
10. Butyl Benzyl Phthalate	5.78	10.0	--- U	--- U	--- U
11. Bis-(2-Chloroethoxy) Methane	3.14	10.0	--- U	--- U	--- U
12. Bis-(2-Chloroethyl) Ether	2.58	10.0	--- U	--- U	--- U
13. Bis-(2-Chloroisopropyl) Ether	2.58	10.0	--- U	--- U	--- U
14. 2-Chloronaphthalene	2.17	10.0	--- U	--- U	--- U
15. 4-Chlorophenyl Phenyl Ether	2.42	10.0	--- U	--- U	--- U
16. Chrysene	4.04	10.0	--- U	--- U	--- U
17. Dibenzo[a,h]anthracene	2.78	10.0	--- U	--- U	--- U
18. Di-N-Butyl Phthalate	3.09	10.0	--- U	--- U	--- U
19. Dimethyl Phthalate	3.78	10.0	--- U	--- U	--- U
20. Diethyl Phthalate	3.92	6000	--- U	--- U	--- U
21. 2,4-Dinitrotoluene	3.95	10.0	--- U	--- U	--- U
22. 2,6-Dinitrotoluene	3.88	10.0	--- U	--- U	--- U
23. Di-N-Octyl Phthalate	2.81	10.0	--- U	--- U	--- U
24. Bis-(2-Ethylhexyl) Phthalate	9.97	15.0	--- U	--- U	--- U
25. Fluoranthene	3.92	10.0	--- U	--- U	--- U
26. Fluorene	2.95	10.0	--- U	--- U	--- U
27. Hexachlorobenzene	2.61	10.0	--- U	--- U	--- U
28. Hexachlorocyclopentadiene	4.16	10.0	--- U	--- U	--- U
29. Indeno[1,2,3-Cd]pyrene	2.91	10.0	--- U	--- U	--- U
30. Isophorone	3.74	10.0	--- U	--- U	--- U
31. Nitrobenzene	2.85	10.0	--- U	--- U	--- U
32. N-Nitrosodimethylamine	4.25	10.0	--- U	--- U	--- U
33. N-Nitrosodiphenylamine	3.95	10.0	--- U	--- U	--- U
34. N-Nitrosodi-N-Propylamine	4.06	10.0	--- U	--- U	--- U
35. Phenanthrene	3.24	10.0	--- U	--- U	--- U
36. Pyrene	3.63	10.0	--- U	--- U	--- U
37. 4-Chloro-3-Methylphenol	3.79	20.0	--- U	--- U	--- U
38. 2-Chlorophenol	2.75	10.0	--- U	--- U	--- U
39. O-Cresol	3.68	10.0	--- U	--- U	--- U
40. P-Cresol	4.12	10.0	--- U	--- U	--- U
41. 2,4-Dichlorophenol	5.19	10.0	--- U	--- U	--- U
42. 2,6-Dichlorophenol	4.89	10.0	--- U	--- U	--- U
43. 2,4-Dimethylphenol	3.21	10.0	--- U	--- U	--- U
44. 4,6-Dinitro-2-Methylphenol	4.77	50.0	--- U	--- U	--- U
45. 2,4-Dinitrophenol	4.37	50.0	--- U	--- U	--- U
46. Ethyl Methanesulfonate	5.26	20.0	--- U	--- U	--- U
47. Methyl Methanesulfonate	4.92	10.0	--- U	--- U	--- U
48. 2-Nitrophenol	3.64	10.0	--- U	--- U	--- U

J = Between MDL and SWSL, U = Below ALL Quanititation Limits.

Environment 1, Incorporated

Drinking Water ID: 37715
Wastewater ID: 10

P.O. BOX 7085, 114 OAKMONT DRIVE
GREENVILLE, N.C. 27835-7085

PHONE (252) 756-6208
FAX (252) 756-0633

CLIENT: GREENE CO. LANDFILL
DAVID JONES
P.O. BOX 543
SNOW HILL, NC 28580

CLIENT ID: 6005

ANALYST: CHS
DATE COLLECTED: 03/21/11
DATE EXTRACTED: 03/28/11
DATE ANALYZED: 04/07/11
DATE REPORTED: 04/26/11

REVIEWED BY:

SEMI-VOLATILE ORGANICS
EPA METHOD 8270C

PARAMETERS, ug/l	MDL	SWSL	Well #6	Well #1R	Equipment Blank
49. 4-Nitrophenol	3.17	50.0	--- U	--- U	--- U
50. Pentachlorophenol	5.33	25.0	--- U	--- U	--- U
51. Phenol	1.86	10.0	--- U	--- U	--- U
52. 2,3,4,6-Tetrachlorophenol	3.12	10.0	--- U	--- U	--- U
53. 2,4,5-Trichlorophenol	4.17	10.0	--- U	--- U	--- U
54. 2,4,6-Trichlorophenol	3.84	10.0	--- U	--- U	--- U
55. Acetophenone	2.89	10.0	--- U	--- U	--- U
56. 2-Acetylaminofluorene	3.98	20.0	--- U	--- U	--- U
57. 4-Aminobiphenyl	4.12	20.0	--- U	--- U	--- U
58. Benzyl Alcohol	4.47	20.0	--- U	--- U	--- U
59. 4-Chloroaniline	3.36	20.0	--- U	--- U	--- U
60. Chlorobenzilate	5.12	10.0	--- U	--- U	--- U
61. Diallate	2.98	10.0	--- U	--- U	--- U
62. Dibenzofuran	4.28	10.0	--- U	--- U	--- U
63. 3,3-Dichlorobenzidine	4.22	20.0	--- U	--- U	--- U
64. Dimethoate	3.98	20.0	--- U	--- U	--- U
65. P-Dimethylaminoazobenzene	2.89	10.0	--- U	--- U	--- U
66. 7,12-Dimethylbenz(a)anthracene	5.26	10.0	--- U	--- U	--- U
67. 3,3-Dimethylbenzadine	3.21	10.0	--- U	--- U	--- U
68. 1,3-Dinitrobenzene	2.89	20.0	--- U	--- U	--- U
69. Diphenylamine	5.10	10.0	--- U	--- U	--- U
70. Disulfoton	4.28	10.0	--- U	--- U	--- U
71. Famphur	3.98	20.0	--- U	--- U	--- U
72. Hexachloropropene	4.31	10.0	--- U	--- U	--- U
73. Isosafrole	2.88	10.0	--- U	--- U	--- U
74. Kepone	2.78	20.0	--- U	--- U	--- U
75. Methapyrilene	3.54	100.0	--- U	--- U	--- U
76. 3-Methylchloroanthrene	4.21	10.0	--- U	--- U	--- U
77. 2-Methylnaphthalene	3.79	10.0	--- U	--- U	--- U
78. Methyl Parathion	4.32	10.0	--- U	--- U	--- U
79. m-Cresol	3.81	10.0	--- U	--- U	--- U
80. 1,4-Naphthoquinone	4.00	10.0	--- U	--- U	--- U
81. 1-Naphthylamine	5.61	10.0	--- U	--- U	--- U
82. 2-Naphthylamine	4.62	10.0	--- U	--- U	--- U
83. 2-Nitroaniline	3.61	50.0	--- U	--- U	--- U
84. 3-Nitroaniline	4.81	50.0	--- U	--- U	--- U
85. 4-Nitroaniline	4.22	20.0	--- U	--- U	--- U
86. 5-Nitro-O-Toluidine	4.01	10.0	--- U	--- U	--- U
87. N-Nitrosodi-n-butylamine	3.63	10.0	--- U	--- U	--- U
88. N-Nitrosodiethylamine	3.83	20.0	--- U	--- U	--- U
89. N-Nitrosomethylethylamine	3.83	10.0	--- U	--- U	--- U
90. N-Nitrosopiperidine	5.19	20.0	--- U	--- U	--- U
91. N-Nitrosopyrrolidine	2.89	10.0	--- U	--- U	--- U
92. Parathion	3.12	10.0	--- U	--- U	--- U
93. Pentachlorobenzene	3.92	10.0	--- U	--- U	--- U
94. Pentachloronitrobenzene	3.71	20.0	--- U	--- U	--- U
95. Phenacetin	4.41	20.0	--- U	--- U	--- U
96. 1,4 Benzenediamine	2.99	10.0	--- U	--- U	--- U

J = Between MDL and SWSL, U = Below ALL Quanititation Limits.

Environment 1, Incorporated

Drinking Water ID: 37715
Wastewater ID: 10

P.O. BOX 7085, 114 OAKMONT DRIVE
GREENVILLE, N.C. 27835-7085

PHONE (252) 756-6208
FAX (252) 756-0633

CLIENT: GREENE CO. LANDFILL
DAVID JONES
P.O. BOX 543
SNOW HILL, NC 28580

CLIENT ID: 6005

ANALYST: CHS
DATE COLLECTED: 03/21/11
DATE EXTRACTED: 03/28/11
DATE ANALYZED: 04/07/11
DATE REPORTED: 04/26/11

REVIEWED BY:

SEMI-VOLATILE ORGANICS
EPA METHOD 8270C

PARAMETERS, ug/l	MDL	SWSL	Well #6	Well #1R	Equipment Blank
97. Phorate	3.86	10.0	--- U	--- U	--- U
98. Pronamide	3.69	10.0	--- U	--- U	--- U
99. Safrole	4.12	10.0	--- U	--- U	--- U
100. 1,2,4,5-Tetrachlorobenzene	5.01	10.0	--- U	--- U	--- U
101. Thionazin	4.62	20.0	--- U	--- U	--- U
102. O-Toluidine	4.11	10.0	--- U	--- U	--- U
103. 1,3,5-Trinitrobenzene	3.98	10.0	--- U	--- U	--- U
104. 0,0,0-Triethyl Phosphorothioate	3.61	10.0	--- U	--- U	--- U
105. Hexachloroethane	1.49	10.0	--- U	--- U	--- U
106. Isodrin	3.11	20.0	--- U	--- U	--- U

J = Between MDL and SWSL, U = Below ALL Quanititation Limits.

Environmen[illegible], Inc.
P.O. Box 7085, 114 Oakmont Dr.
Greenville, NC 27858

Phone (252) 756-6208 • Fax (252) 756-0633

CHAIN OF CUSTODY RECORD

CLIENT: 6005 **Week: 16**

GREENE CO. LANDFILL
DAVID JONES
P.O. BOX 543
SNOW HILL NC 28580

( ) 747-5720

DISINFECTION: ☐ CHLORINE ☐ UV ☐ NONE ☐ _____

	Field pH	BOD	COD	Nitrate	TOC	Alkalinity	Chloride	Sulfate	Metals	Turbidity	Sulfide	Conductivity	DO	Temperature	Field Parameter	EPA 8260B
CHLORINE NEUTRALIZED AT COLLECTION																
pH CHECK (LAB)			<2	<2					<2	<9						<2
CONTAINER TYPE, P/G	P	P	P	P	P	P	P	P	P	P	P	P	P	P		G
CHEMICAL PRESERVATION	A	A	C	A	C	A	A	A	A	A	F D	A	A	A		E

A - NONE; B - HNO_3; C - H_2SO_4; D - NAOH; E - HCL; F - ZINC ACETATE; G - NA THIOSULFATE

SAMPLE LOCATION	COLLECTION DATE	COLLECTION TIME	TOTAL CHLORINE, mg/l OR ug/l AT COLLECTION	TEMPERATURE, °C AT COLLECTION	# OF CONTAINERS	Field pH	BOD	COD	Nitrate	TOC	Alkalinity	Chloride	Sulfate	Metals	Turbidity	Sulfide	Conductivity	DO	Temperature	Field Parameter	EPA 8260B
~~Upstream~~					4	■								■	■		■	■	■		■
Downstream	03 21 11	1405		12.6	4	■								■	■		■	■	■		■
Well #4	03 21 11	1248		17.35	13	■	■	■	■	■	■	■	■	■	■	■	■	■	■	■	■
Well #5	03 21 11	1158		17.74	4	■								■	■		■	■	■	■	■
Well #6	03 21 11	1315		14.96	6	■								■	■		■	■	■	■	■
Well #7	03 21 11	1135		16.04	4	■								■	■		■	■	■	■	■
Well #8	03 21 11	1120		17.14	4	■								■	■		■	■	■	■	■
Well #1R	03 21 11	1340		13.60	15	■	■	■	■	■	■	■	■	■	■	■	■	■	■	■	■
Piezometer #2	03 21 11				1															■	
Equipment Blank	03 21 11	0930			5									■							■
Trip Blank					3									■							■

CLASSIFICATION:
- ☐ WASTEWATER (NPDES)
- ☐ DRINKING WATER
- ☐ DWQ/GW
- ☒ SOLID WASTE SECTION

CHAIN OF CUSTODY MAINTAINED DURING SHIPMENT/DELIVERY: Y N

SAMPLES COLLECTED BY: (Please Print) H Page / Faf

SAMPLES RECEIVED IN LAB AT 0.2 °C

RELINQUISHED BY (SIG.) (SAMPLER)	DATE/TIME	RECEIVED BY (SIG.)	DATE/TIME
Bob Hagge	03 21 11	[illegible]	31 21 340
RELINQUISHED BY (SIG.)	DATE/TIME	RECEIVED BY (SIG.)	DATE/TIME
RELINQUISHED BY (SIG.)	DATE/TIME	RECEIVED BY (SIG.)	DATE/TIME

COMMENTS: UP - DRY

PLEASE READ Instructions for completing this form on the reverse side.

Sampler must place a "C" for composite sample or a "G" for Grab sample in the blocks above for each parameter requested.

№ 220841

FORM #5

Environment[illegible], Inc.
P.O. Box 7085, 114 Oakmont Dr.
Greenville, NC 27858

Phone (252) 756-6208 • Fax (252) 756-0633

CHAIN OF CUSTODY RECORD

CLIENT: 6005 **Week:** 16

GREENE CO. LANDFILL
DAVID JONES
P.O. BOX 543
SNOW HILL NC 28580

( ) 747-5720

DISINFECTION
- ☐ CHLORINE
- ☐ UV
- ☐ NONE
- ☐ _____

CHAMPION ANALYTICAL LABORATORIES

PARAMETERS	Field pH	BOD	COD	Nitrate	TOC	Alkalinity	Chloride	Sulfate	Metals	Turbidity	Sulfide	Conductivity	DO	Temperature	Field Parameter	EPA 8260B
CHLORINE NEUTRALIZED AT COLLECTION																
pH CHECK (LAB)			<2	<2					<2		>9					<2
CONTAINER TYPE, P/G	P	P	P	P	P	P	P	P	P	P	P	P	P	P		G
CHEMICAL PRESERVATION	A	A	C	A	C	A	A	A	A	A	F D	A	A	A		E

A - NONE
B - HNO_3
C - H_2SO_4
D - NAOH
E - HCL
F - ZINC ACETATE
G - NA THIOSULFATE

SAMPLE LOCATION	COLLECTION DATE	COLLECTION TIME	TOTAL CHLORINE, mg/l OR ug/l AT COLLECTION	TEMPERATURE, °C AT COLLECTION	# OF CONTAINERS	Field pH	BOD	COD	Nitrate	TOC	Alkalinity	Chloride	Sulfate	Metals	Turbidity	Sulfide	Conductivity	DO	Temperature	Field Parameter	EPA 8260B
Field Blank 03	21 11	0930			3																

CLASSIFICATION:
- ☐ WASTEWATER (NPDES)
- ☐ DRINKING WATER
- ☐ DWQ/GW
- ☒ SOLID WASTE SECTION

CHAIN OF CUSTODY MAINTAINED DURING SHIPMENT/DELIVERY
(Y) N

SAMPLES COLLECTED BY:
(Please Print)
R Jones / FOT

SAMPLES RECEIVED IN LAB AT 02. °C

RELINQUISHED BY (SIG.) (SAMPLER)	DATE/TIME	RECEIVED BY (SIG.)	DATE/TIME
Bob Hogue 03	21 11		3/21 1345
RELINQUISHED BY (SIG.)	DATE/TIME	RECEIVED BY (SIG.)	DATE/TIME
RELINQUISHED BY (SIG.)	DATE/TIME	RECEIVED BY (SIG.)	DATE/TIME

COMMENTS:

PLEASE READ Instructions for completing this form on the reverse side.

Sampler must place a "C" for composite sample or a "G" for Grab sample in the blocks above for each parameter requested.

№ 220840

FORM #5

Environment 1, Inc.
P.O. Box 7085, 114 Oakmont Dr.
Greenville, NC 27858

Phone (252) 756-6208 • Fax (252) 756-0633

CHAIN OF CUSTODY RECORD

CLIENT: 6005 **Week: 16**

GREENE CO. LANDFILL
DAVID JONES
P.O. BOX 543
SNOW HILL NC 28580

( ) 747-5720

DISINFECTION: ☐ CHLORINE ☐ UV ☐ NONE ☐ _____

SAMPLE LOCATION	COLLECTION DATE	COLLECTION TIME	TOTAL CHLORINE, mg/l OR ug/l AT COLLECTION	TEMPERATURE, °C AT COLLECTION	# OF CONTAINERS	8260 Dup. 1	8260 Dup. 2	EPA 8270C	8270C Dup. 1	CO2	ORP
CHLORINE NEUTRALIZED AT COLLECTION											
pH CHECK (LAB)						<2	<2				
CONTAINER TYPE, P/G						G	G	G	G	P	P
CHEMICAL PRESERVATION						E	E	A	A	A	A
Upstream					4	G					G
Downstream	03/21/11	1405		12.6	4	G					G
Well #4	03/21/11	1240		17.35	13	G				G	G
Well #5	03/21/11	1150		17.74	4	G					G
Well #6	03/21/11	1315		14.26	6	G		G	G		G
Well #7	03/21/11	1135		16.64	4	G					G
Well #8	03/21/11	1120		17.14	4	G					G
Well #1R	03/21/11	1340		13.60	15	G	G	G	G	G	G
Piezometer #2	03/21/11				1						
Equipment Blank	03/21/11	0930			5	G		G	G		
Trip Blank					3	G					

PARAMETERS

A - NONE D - NAOH
B - HNO_3 E - HCL
C - H_2SO_4 F - ZINC ACETATE
G - NA THIOSULFATE

CLASSIFICATION:
☐ WASTEWATER (NPDES)
☐ DRINKING WATER
☐ DWQ/GW
☒ SOLID WASTE SECTION

CHAIN OF CUSTODY MAINTAINED DURING SHIPMENT/DELIVERY: (Y) N

SAMPLES COLLECTED BY: (Please Print) H. Rogoe / Fat

SAMPLES RECEIVED IN LAB AT 0-2

RELINQUISHED BY (SIG.) (SAMPLER)	DATE/TIME	RECEIVED BY (SIG.)	DATE/TIME
Bob H Rogoe	03/21/11	[signature]	3/21 1344
RELINQUISHED BY (SIG.)	DATE/TIME	RECEIVED BY (SIG.)	DATE/TIME
RELINQUISHED BY (SIG.)	DATE/TIME	RECEIVED BY (SIG.)	DATE/TIME

COMMENTS: UP - DRY

PLEASE READ Instructions for completing this form on the reverse side.

Sampler must place a "C" for composite sample or a "G" for Grab sample in the blocks above for each parameter requested.

FORM #5

№ 220839

Environment 1, Inc.
P.O. Box 7085, 114 Oakmont Dr.
Greenville, NC 27858

Phone (252) 756-6208 • Fax (252) 756-0633

CHAIN OF CUSTODY RECORD

CLIENT: 6005 **Week: 16**

GREENE CO. LANDFILL
DAVID JONES
P.O. BOX 543
SNOW HILL NC 28580

( ) 747-5720

DISINFECTION
- ☐ CHLORINE
- ☐ UV
- ☐ NONE
- ☐ _____

SAMPLE LOCATION	COLLECTION DATE	COLLECTION TIME	TOTAL CHLORINE, mg/l OR ug/l AT COLLECTION	TEMPERATURE, °C AT COLLECTION	# OF CONTAINERS	8260 Dup. 1	8260 Dup. 2	EPA 8270C	8270C Dup. 1	CO2	ORP
CHLORINE NEUTRALIZED AT COLLECTION											
pH CHECK (LAB)						12					
CONTAINER TYPE, P/G						G	G	G	G	P	P
CHEMICAL PRESERVATION						E	E	A	A	A	A
Field Blank	03/21/11	0950			3	G					

PARAMETERS

A - NONE
B - HNO_3
C - H_2SO_4
D - NAOH
E - HCL
F - ZINC ACETATE
G - NA THIOSULFATE

CLASSIFICATION:
- ☐ WASTEWATER (NPDES)
- ☐ DRINKING WATER
- ☐ DWQ/GW
- ☒ SOLID WASTE SECTION

CHAIN OF CUSTODY MAINTAINED DURING SHIPMENT/DELIVERY
(Y) N

SAMPLES COLLECTED BY: (Please Print)
B Hagoe / F Ot

SAMPLES RECEIVED IN LAB AT 02 °C

RELINQUISHED BY (SIG.) (SAMPLER)	DATE/TIME	RECEIVED BY (SIG.)	DATE/TIME
Bob Hagoe	03/21/11	[illegible]	3/21 345
RELINQUISHED BY (SIG.)	DATE/TIME	RECEIVED BY (SIG.)	DATE/TIME
RELINQUISHED BY (SIG.)	DATE/TIME	RECEIVED BY (SIG.)	DATE/TIME

COMMENTS:

PLEASE READ Instructions for completing this form on the reverse side.

Sampler must place a "C" for composite sample or a "G" for Grab sample in the blocks above for each parameter requested.

FORM #5

№ 220838

microseeps
from insight comes solutions

Client Name: Environment 1, Inc.
Contact: Steve Jones
Address: PO Box 7085
114 Oakmont Drive
Greenville, NC 27835

Page: Page 1 of 3
Lab Proj #: P1103263
Report Date: 04/06/11
Client Proj Name: Greene County
Client Proj #: Greene County

Laboratory Results

Total pages in data package: 4

Lab Sample #	Client Sample ID
P1103263-01	MW1R
P1103263-02	MW4

Microseeps test results meet all the requirements of the NELAC standards or provide reasons and/or justification if they do not.

Approved By: Heather Hauser ***Date:*** 4.6.11

Project Manager: Heather Hauser

The analytical results reported here are reliable and usable to the precision expressed in this report. As required by some regulating authorities, a full discussion of the uncertainty in our analytical results can be obtained at our web site or through customer service. Unless otherwise specified, all results are reported on a wet weight basis.

As a valued client we would appreciate your comments on our service.
Please call customer service at (412)826-5245 or email customerservice@microseeps.com.

Case Narrative:

Client Name: Environment 1, Inc.
Contact: Steve Jones
Address: PO Box 7085
114 Oakmont Drive
Greenville, NC 27835

Lab Proj #: P1103263
Report Date: 04/06/11
Client Proj Name: Greene County
Client Proj #: Greene County

Sample Description	Matrix	Lab Sample #	Sampled Date/Time	Received
MW1R	Vapor	P1103263-01	21 Mar. 11 13:40	23 Mar. 11 9:58

Analyte(s)	Result	PQL	Units	Method #	Analysis Date	By
RiskAnalysis						
N Ethane	<0.010	0.010	ug/L	AM20GAX	4/5/11	gt
N Ethene	<0.010	0.010	ug/L	AM20GAX	4/5/11	gt
N Hydrogen	0.800	0.600	nM	AM20GAX	4/5/11	gt
N Methane	520.000	0.015	ug/L	AM20GAX	4/5/11	gt
SemiVolatiles						
N Acetic Acid	<0.070	0.070	mg/L	AM23G	4/1/11	kb
N Butyric Acid	<0.050	0.050	mg/L	AM23G	4/1/11	kb
N Hexanoic Acid	<0.050	0.050	mg/L	AM23G	4/1/11	kb
N i-Hexanoic Acid	<0.050	0.050	mg/L	AM23G	4/1/11	kb
N i-Pentanoic Acid	<0.150	0.150	mg/L	AM23G	4/1/11	kb
N Lactic Acid	0.190	0.100	mg/L	AM23G	4/1/11	kb
N Pentanoic Acid	<0.070	0.070	mg/L	AM23G	4/1/11	kb
N Propionic Acid	<0.050	0.050	mg/L	AM23G	4/1/11	kb
N Pyruvic Acid	<0.150	0.150	mg/L	AM23G	4/1/11	kb

N - NELAC certified analysis
PA02-00538

Client Name: Environment 1, Inc.
Contact: Steve Jones
Address: PO Box 7085
114 Oakmont Drive
Greenville, NC 27835

Lab Proj #: P1103263
Report Date: 04/06/11
Client Proj Name: Greene County
Client Proj #: Greene County

Sample Description	Matrix	Lab Sample #	Sampled Date/Time	Received
MW4	Vapor	P1103263-02	21 Mar. 11 12:40	23 Mar. 11 9:58

Analyte(s)	Result	PQL	Units	Method #	Analysis Date	By
RiskAnalysis						
N Ethane	<0.010	0.010	ug/L	AM20GAX	4/5/11	gt
N Ethene	0.130	0.010	ug/L	AM20GAX	4/5/11	gt
N Hydrogen	0.890	0.600	nM	AM20GAX	4/5/11	gt
N Methane	4100.000	0.015	ug/L	AM20GAX	4/5/11	gt
SemiVolatiles						
N Acetic Acid	0.082	0.070	mg/L	AM23G	4/1/11	kb
N Butyric Acid	<0.050	0.050	mg/L	AM23G	4/1/11	kb
N Hexanoic Acid	<0.050	0.050	mg/L	AM23G	4/1/11	kb
N i-Hexanoic Acid	<0.050	0.050	mg/L	AM23G	4/1/11	kb
N i-Pentanoic Acid	<0.150	0.150	mg/L	AM23G	4/1/11	kb
N Lactic Acid	0.330	0.100	mg/L	AM23G	4/1/11	kb
N Pentanoic Acid	<0.070	0.070	mg/L	AM23G	4/1/11	kb
N Propionic Acid	0.085	0.050	mg/L	AM23G	4/1/11	kb
N Pyruvic Acid	<0.150	0.150	mg/L	AM23G	4/1/11	kb

N - NELAC certified analysis
PA02-00538

Microseeps Lab. Proj. # P1103263

CHAIN - OF - CUSTODY RECORD

Microseeps COC cont. # 1 of 1

Phone: (412) 826-5245 | Microseeps, Inc. - 220 William Pitt Way - Pittsburgh, PA 15238 | Fax No. : (412) 826-3433

Company : ENVIRONMENT 1, INC

Co. Address : 114 OAKMONT DR, GREENVILLE, NC 27858

Phone # : 252-756-6208 Fax # : 252-756-0635

Proj. Manager : STEVE JONES

Proj. Name/Number : GREENE COUNTY (6005)

Sampler's signature : Bobby Fox

Cooler Temp. 4°C 11/3/23

Results to : SAME

Invoice to : SAME

Sample ID	Sample Description	Sample Type: Water	Vapor	Solid	Date	Time	# Containers	HYDROGEN	LL VFA	ETHANE, ETHENE, METHANE							Remarks :
MW1R	MONITORING WELL 1R	✓	✓		3/2/11	1:40P	5	X	X	X							
MW4	WELL #4	✓	✓		3/2/11	2:40P	5	X	X	X							
																	FACILITY ID# 4002
																	PLEASE INCLUDE FACILITY ID# IN EDD FILE REPORT

Relinquished by :	Company :	Date :	Time :	Received by :	Company :	Date :	Time :
[signature]	ENVIRONMENT 1	3/22/11	9:AM	[signature]	[signature]	3/23	1000
Relinquished by :	Company :	Date :	Time :	Received by :	Company :	Date :	Time :
Relinquished by :	Company :	Date :	Time :	Received by :	Company :	Date :	Time :

WHITE COPY : Accompany Samples YELLOW COPY : Laboratory File PINK COPY : Submitter