Subject: RE: North Wake Post Closure permit modification
From: "Brinchek, W. Michael \(Mike\)" <BrinchekWM@cdm.com>
Date: Wed, 29 Oct 2008 16:46:39 -0400
To: "Donna Wilson" <Donna.Wilson@ncmail.net>
CC: "Ed Mussler" <Ed.Mussler@ncmail.net>

<<Leachate Plan-rev-2 (COMPILED).pdf>> Donna,

Attached is the revised pdf of the leachate decommissioning plan. I will be forwarding a hard copy of the plan to your attention as well. Should you have any questions, please contact me at your earliest convenience.

Regards,

Mike

-----Original Message-----
From: Donna Wilson [mailto:Donna.Wilson@ncmail.net]
Sent: Thursday, October 09, 2008 3:21 PM
To: Brinchek, W. Michael (Mike); Johnny Beal
Cc: Ed Mussler
Subject: North Wake Post Closure permit modification

Michael - As we discussed on the phone, I've completed review of the leachate pond decommissioning plan, as part of the North Wake Landfill Post Closure Permit modification application, Permit No. 92-09.

In accordance with GS 130A-295.8(e), the Section has reviewed the application and found it to be complete within the meaning of the statute. A determination of completion means that the application includes all required components but does not mean that the required components provide all the information that is required for the Section to make a decision on the application. As noted, a technical review has also been completed.

Please address the following questions:
1. The plan should discuss whether contaminants have been detected in groundwater downgradient of the leachate pond. Identify monitoring wells near and downgradient of the pond, and provide historical sampling

results and the direction of groundwater flow.
2. On page 1-5, please clarify that the proposal for removing the top portion of the liner would be for the entire perimeter of the pond.
3. Please provide the actual current leachate generation rates from the

North Wake landfill.

If you have any questions, please let me know.
Thanks, Donna Wilson

--

Donna J. Wilson
Environmental Engineer
Solid Waste Section/Division of Waste Management
NC DENR
1646 Mail Service Center
Raleigh NC 27699-1646
Phone 919-508-8510
Section webpage - http://wastenotnc.org/swhome

Leachate Plan-rev-2 (COMPILED).pdf	**Content-Description:** Leachate Plan-rev-2 (COMPILED).pdf

Content-Type:	application/octet-stream
Content-Encoding:	base64

CDM
5400 Glenwood Avenue, Suite 300
Raleigh, North Carolina 27612
tel: 919 787-5620
fax: 919 781-5730

October 29, 2008

Ms. Donna J. Wilson
Environmental Engineer
North Carolina Department of Environmental and Natural Resources
Division of Waste Management
Permitting Branch, Solid Waste Section
1646 Mail Service Center
Raleigh, NC 27699-1646

Subject: Wake County, North Carolina
North Wake Landfill Phase 2 Closure
Leachate Decommissioning Plan Revisions

Dear Ms. Wilson:

On behalf of Wake County, CDM is pleased to submit revisions to the Leachate Decommissioning Plan per your review comments received via e-mail on October 9, 2008. For your convenience, CDM has formatted this letter correspondence to present your comment followed immediately by our response in *italics*.

General

1. The plan should discuss whether contaminants have been detected in groundwater downgradient of the leachate pond. Identify monitoring wells near and downgradient of the pond, and provide historical sampling results and the direction of groundwater flow.

   Please see page A-6 and Attachment 5 of the attached plan for the information.

2. On page 1-5, please clarify that the proposal for removing the top portion of the liner would be for the entire perimeter of the pond.

   Comment addressed. Please see page A-5 of the attached plan.

3. Please provide the actual current leachate generation rates from the North Wake landfill.

   Please see Attachment 4 of the attached plan.

If you have any questions or need additional information, please do not hesitate to call me at (919) 787-5620.

Very truly yours,

W. Michael Brinchek, P.E.
Camp Dresser & McKee

Enclosures
cc: J. Beal, Wake County
J. Roberson, Wake County
E. Staehle, Wake County
B. Starkey, OBS
B. Brossoie, CDM
B. Buckley, CDM

Appendix A
Leachate Pond Decommissioning

Introduction

The existing leachate storage pond at the North Wake Subtitle D Landfill (landfill) is a lined storage pond used for temporary containment of the leachate generated from the Subtitle D landfill. The leachate storage pond liner system is an impervious liner system that includes from bottom to top:

- a 24-inch-thick compacted clay liner (hydraulic conductivity (k_v) $\leq 1 \times 10^{-7}$ centimeters per second (cm/sec));
- a 60-mil high density polyethylene (HDPE) geomembrane; and
- a concrete fabric formed lined protective layer.

Leachate from the leachate storage pond gravity drains into a leachate pump station west of the existing leachate storage pond, which discharges into the City of Raleigh Sanitary Sewer System as allowed under Permit No. NC0029033 (**See Attachment 1**). As permitted, Wake County is allowed to discharge at a rate up to 125,000 gallons per day (gpd) to the City of Raleigh Sanitary Sewer System provided that pH is between 6.0 and 10.0 standard units and the sum of total toxic organic compounds (TTO) with detected concentrations greater than .01 mg/L is less than 2.13 mg/L.

Completion of the North Wake Landfill closure will eliminate stormwater infiltration, consequently reducing leachate generation and eliminating the need for future onsite leachate storage. For this reason, the leachate storage pond is proposed for decommissioning under the current Phase 2 closure contract. The decommissioning of the pond under the current contract will allow disposal of debris generated from the decommissioning of the leachate storage pond within the landfill.

Leachate Data and Calculations

Quantity Validation

Since the proposed plan is to decommission the leachate storage pond under the current Phase 2 closure contract prior to complete closure of the landfill, the leachate generation rates were modeled for waste depths at the time of closure and prior to installation of the cover cap system. Using the US EPA HELP Model 3.07 the North Wake Subtitle D Landfill was modeled to estimate the peak daily and average annual leachate generation rates at the time of closure. The HELP Model results included in **Attachment No. 2** estimate that the average and peak daily leachate generation rates are 122.5 and 710 gallons per acre per day (gpad), respectively.

With a lined footprint of approximately 67 acres, the resulting average and peak daily leachate discharge rates for the landfill at closure are 8,210 and 47,570 gpd

respectively. These rates are well below the maximum permitted discharge rate of 125,000 gpd.

To validate the HELP Model Results and provide further justification that removal of the leachate storage pond is appropriate, data from Cells 1 and 2 of the Delaware Solid Waste Authority's (DSWA's) Southern Solid Waste Management Center (SSWMC) has been provided for comparison. The data was selected as a comparison data set because the DSWA maintains complete records of leachate flow from individual landfill cells; Cells 1 and 2 are Subtitle D lined cells closed in 1997 using an exposed geomembrane; and the average annual precipitation for Raleigh, North Carolina, and Georgetown, Delaware are similar at 42.46 inches and 43.36 inches per year respectively. The similarity in annual precipitation supports selecting the DSWA SSWMC Cells 1 and 2 for comparison because precipitation is the main component in leachate generation.

Figure A-1 shows a line graph of leachate flow from the SSWMC Cells 1 and 2 at the time of closure through November, 2006. As shown, the maximum average daily flow rate occurs near the closure date and is approximately 600 gpad, which is less than the peak daily leachate generation rate of 710 gpad as estimated by the HELP Model results. Review of the complete leachate flow records for Cells 1 and 2 provided in **Attachment 3** shows that the maximum average leachate flow rate for any one month during the life of Cells 1 and 2 is 1,420 gpad. Although not anticipated, if this flow rate were realized at the North Wake Landfill following the decommissioning of the leachate pond, the total flow rate for the landfill would be approximately 95,140 gpd, which is still less than the maximum allowable discharge rate of 125,000 gpd.

Figure A-1
SSWMF Cells 1 and 2 Leachate Flow

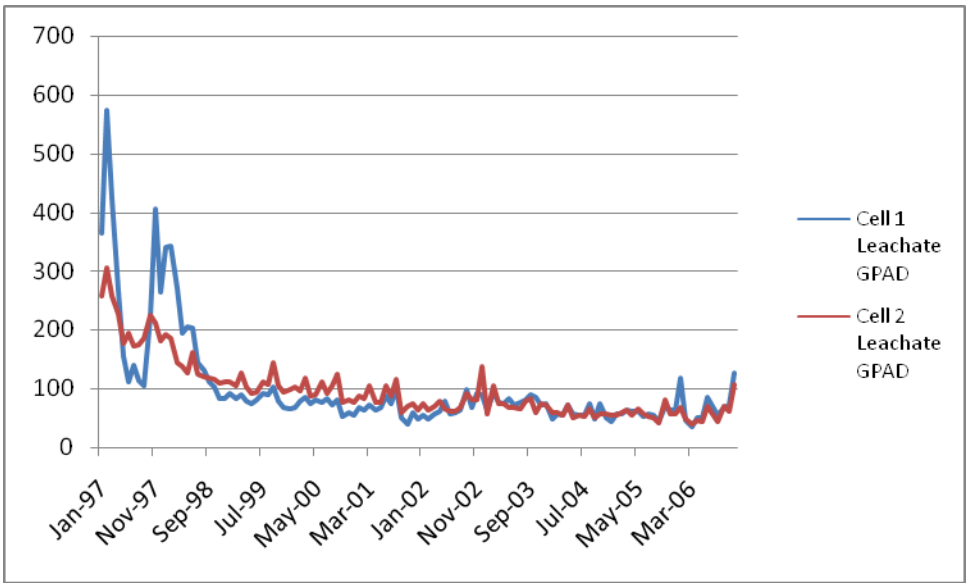

Current monitoring of leachate generation rates indicates that leachate generation rates are significantly below the permitted discharge rate of 125,000 gpd. As shown in **Attachment 4** the average daily discharge rate from December 18, 2006 to October 2, 2008 is 9,690 gallons per day - 12.9 times lower than the permitted discharge rate.

Based on monitoring records from December 18, 2006 to October 2, 2008, the maximum average daily discharge rate occurred during January, 2007. The average daily discharge rate during the January 2007 sampling event was 99,209 gallons per day. Of the other 9 recorded sampling events from December 18, 2006 to October 2, 2008, 8 of the 9 events generated an average daily discharge rate less than one-half of the maximum average daily discharge rate of 99,209 gallons per day. The one exception was during August 2007, when an average daily discharge rate of 63,408 gallons per day was observed.

As the area of the impermeable cover cap system is increased through the ongoing closure project leachate generation potential is constantly decreasing. As a result, anticipated discharge rates should further decrease from the observed discharge rates presented in **Attachment 4**.

Quality Validation

As indicated above, leachate discharged from the landfill is required to have a pH between 6.0 and 10.0 standard units and the sum of TTOs with detected concentrations greater than .01 mg/L, must be less than 2.13 mg/L. The historical leachate quality data has not exceeded these conditions to date and based on the nature of leachate, the leachate quality is not expected to fall outside of the limits following landfill closure.

The pH of leachate varies with age of the waste. Leachate pH drops during the acid formation phase of anaerobic decomposition which typically occurs within the first year and then increases during the methane formation phase until it stabilizes in a range between 6 and 8. Since no new waste is being placed in the landfill it is reasonable to assume that the pH will remain within the required limits for discharge to the City of Raleigh Sanitary Sewer System.

The TTOs are not expected to vary significantly from the historical data. Therefore, an exceedance in TTOs is not expected.

Sampling and Analysis Plan

In preparation for the decommissioning of the existing leachate storage pond, the following sampling plan has been developed to determine if any contamination has occurred below the leachate storage pond liner.

First, the leachate storage pond will be drained and a bypass pumping system will be installed to divert leachate around the pond and into the leachate pump station west of the leachate storage pond. Then, three cored samples will be extracted from the leachate pond liner system. The concrete and geomembrane components will be

visually inspected and a written summary of the visual inspection will be provided in the final sampling report. The clay liner will be analyzed for North Carolina Appendix II Total Volatile Organic Compounds (VOCs) by EPA Method 8260, Total Semi Volatile Organic Compounds (SVOCs) by EPA Method 8270, Polychlorinated biphenyls (PCBs) by EPA Method 8082, Pesticides by EPA Method 8081, Herbicides by EPA Method 8151, and Total Metals by EPA Method 6010 and Mercury by EPA Method 7470. All analytical results will be included in the final sampling report.

If the analytical results do not detect contaminant concentrations greater than the respective remediation goals provided in the North Carolina Division of Waste Management Inactive Hazardous Site Branch Health Based Soil Remediation Goals Table, then no further action will be required other than to perforate and breakup the remaining pond liner in place, as described below.

If analytical results indicate concentrations of contaminants higher than the respective remediation goal, the concrete and geomembrane liners will be completely removed and properly disposed of within the landfill. Upon removal of the concrete and geomembrane liners, the vertical and horizontal contamination limits in the underlying clay and subgrade soils will be delineated through visual and analytical techniques.

Leachate Storage Pond Decommissioning Plan

Prior to decommissioning the leachate storage pond, the landfill's leachate collection system will be connected to City of Raleigh sanitary sewer, north of the leachate pond. The leachate pump station west of the existing leachate storage pond will be decommissioned and a gravity system will be installed immediately downstream of the existing solid 10-inch HDPE header pipe exiting the landfill as shown in Figure A-2. An HDPE lined concrete manhole will be connected to the existing 10-inch HDPE header discharging from the landfill to allow flow monitoring and sampling of the leachate prior to discharging into the City of Raleigh sanitary sewer. This sampling system will provide means to extract a 24-hour composite sample in compliance with the City of Raleigh user permit for discharge to the sanitary sewer system. A 2-inch connection from the gas condensate line directly to the manhole will also be installed to allow the condensate from the gas collection system to first discharge into the wet well and then to the pump station.

Based on results of the pond liner system analysis the pond will be decommissioned in one of two ways. If analysis indicates that no contaminants are present in the clay liner, then the concrete lined surface of the leachate storage pond will be cleaned to remove all traces of waste. The cleaned fabric formed concrete liner and the geomembrane and clay liners will be penetrated multiple times along the pond bottom to promote drainage through the leachate storage pond bottom. The liner penetrations will be filled with common fill and the leachate storage pond will be backfilled to grade, and sloped to provide a natural drainage pattern for surface runoff. In addition, approximately five feet of the fabric formed concrete and underlying geomembrane and clay liners will be removed from the rim of the leachate

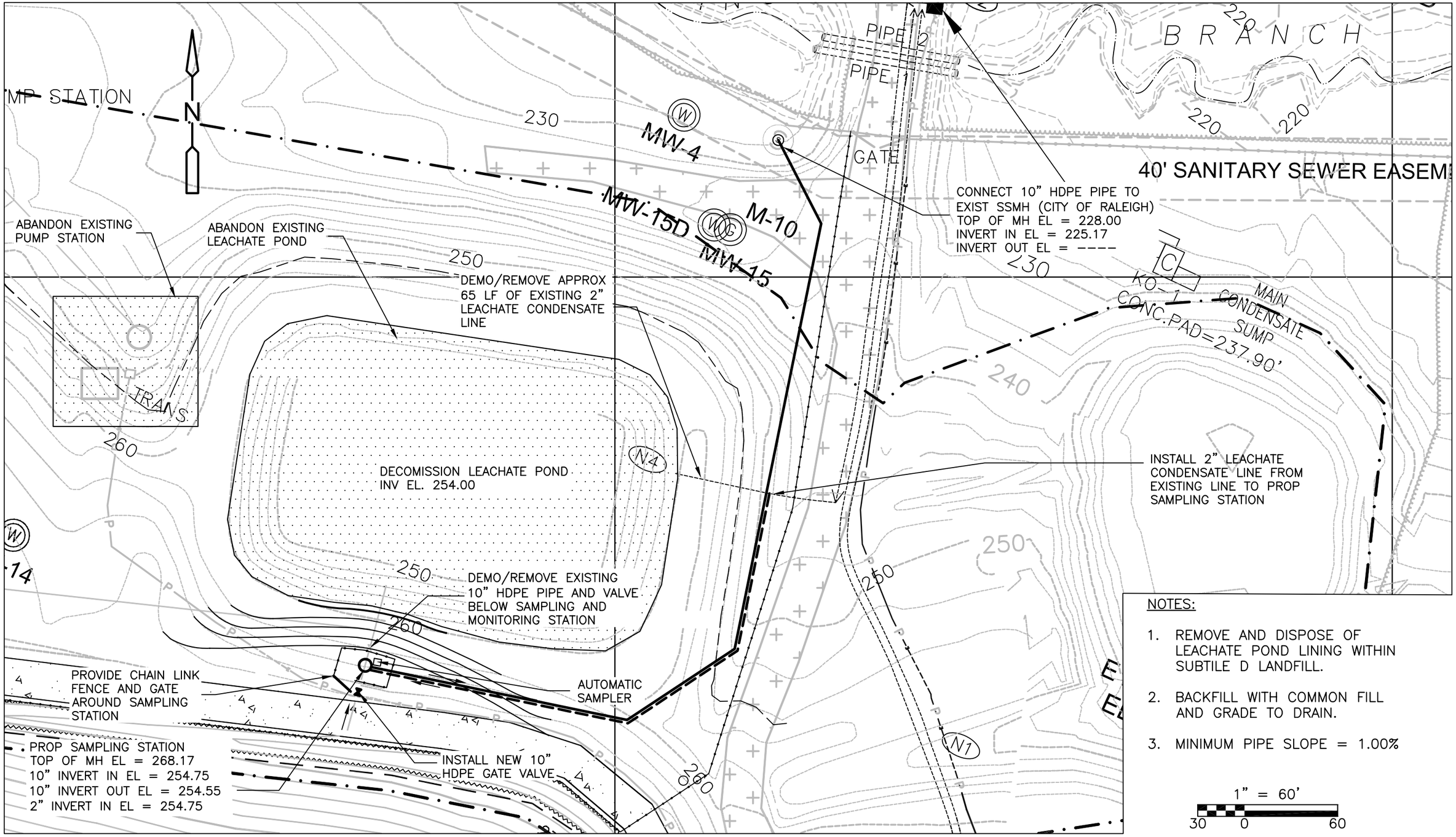

NOTES:

1. REMOVE AND DISPOSE OF LEACHATE POND LINING WITHIN SUBTILE D LANDFILL.
2. BACKFILL WITH COMMON FILL AND GRADE TO DRAIN.
3. MINIMUM PIPE SLOPE = 1.00%

CDM

DATE 10-28-2008

FIGURE NO.

A-2

PERMIT SET ONLY

storage pond along the entire pond perimeter to promote lateral migration of stormwater infiltration and prevent saturation of the surface materials.

If contaminants are present in the clay liner, the fabric formed concrete and geomembrane liner system will be completely removed and properly disposed of within the landfill. As previously discussed in the sampling plan, the vertical and horizontal contamination limits in the underlying clay and subgrade soils will be delineated through visual and analytical techniques and the contaminated soils then removed and disposed of within the landfill. The vertical and horizontal contamination limits will be recorded and provided in the final sampling report.

Historical Groundwater Monitoring Data

Monitoring wells MW-15 and MW-15d are directly down-gradient of the leachate storage pond (see Figure A-3). Table 3 A-D in **Attachment 5** provides groundwater quality for the entire site. As shown on Table 3A in **Attachment 5**, wells MW-15 and MW-15d have had historic detections of metals. These concentrations are similar to those in the background wells for the site (MW-11 and MW-11d) and for most of the other compliance wells. Statistical analyses continually indicate that metals detections in the compliance wells at the North Wake Subtitle D Landfill are not significant and are, therefore, naturally occurring at the site.

In addition, samples across the site - including the background wells - have had very low-level (estimated) detections of VOCs. A review of the VOC compounds and concentrations indicates that the detections are mostly common laboratory contaminants and not indicative of landfill releases.

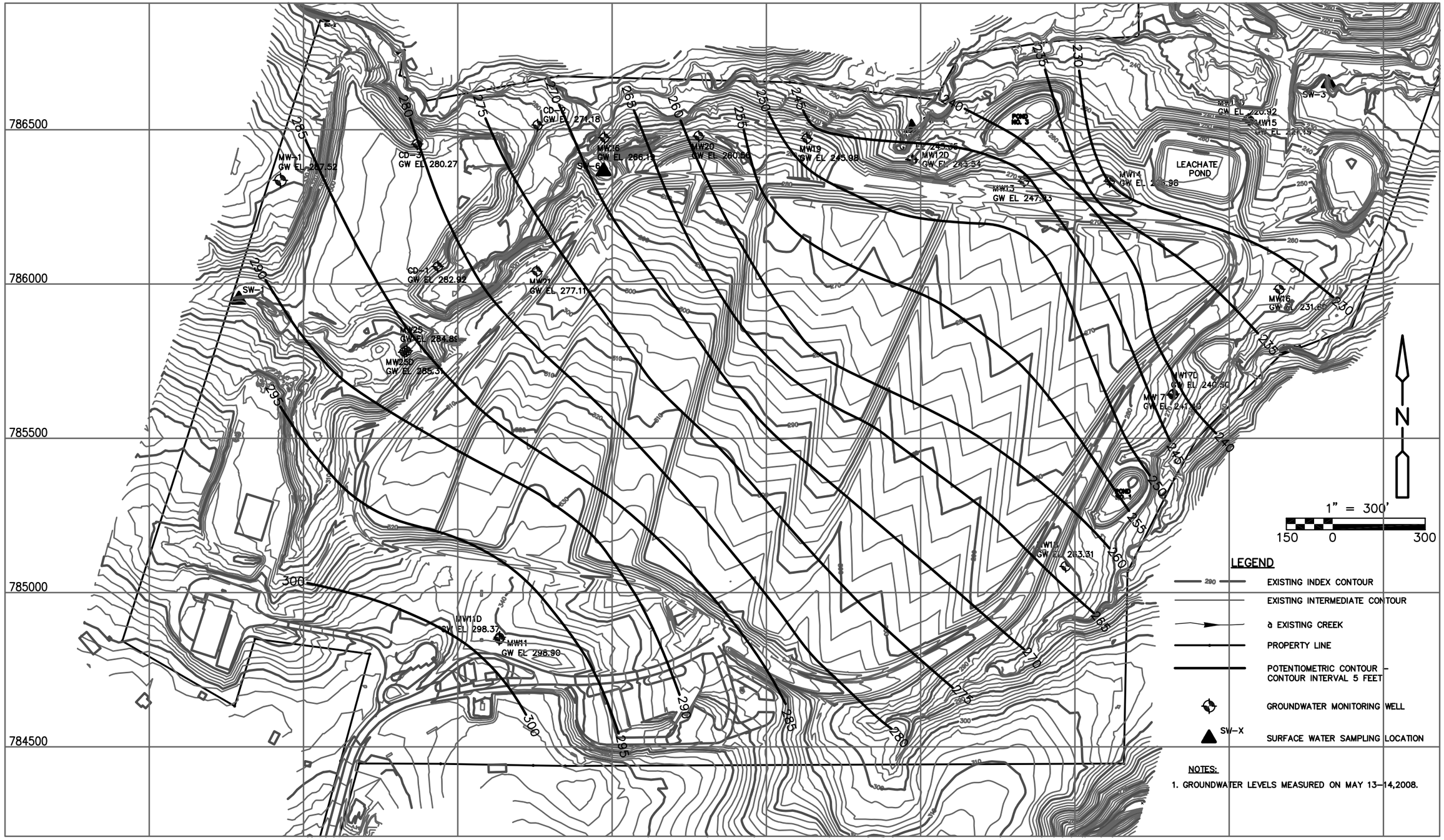

CDM Camp Dresser & McKee

Figure A–3
NORTH WAKE LINED LANDFILL
POTENTIOMETRIC CONTOUR MAP

ATTACHMENT 1

City of Raleigh

PERMIT

Industrial User Pretreatment Permit (IUP)
To Discharge Wastewater Under the
Industrial Pretreatment Program

LAND
IUP Number

40 CFR Category

In compliance with the provisions of North Carolina General Statute 143-215.1, any applicable federal categorical pretreatment regulations, all other lawful standards and regulations promulgated and adopted by the North Carolina Environmental Management Commission, and the City of Raleigh Sanitary Sewer Use Ordinance. The following Industry, hereafter referred to by name or as the permittee:

Industry name, permittee:	**Wake County North Wake Landfill**
Facility Located at Street Address	**9004 Deponie Drive**
City	**Raleigh**
State, Zip	**North Carolina 27614**

is hereby authorized to discharge wastewater from the facility located at the above listed address into the sanitary sewer collection system and the wastewater treatment facility of the City of Raleigh listed below:

WWTP name:	**Neuse River Wastewater Treatment Plant**
NPDES Number:	**NC0029033**
WWTP Address:	**P. O. Box 590**
City, State, Zip	**Raleigh, North Carolina, 27602**

in accordance with effluent limitations, monitoring requirements, and all other conditions set forth in Parts I, II, and III of this Industrial User Pretreatment Permit (IUP).

Effective date, this permit and the authorization to discharge shall become effective at midnight on this date:.	**July 1, 2004**
Expiration date, this permit and the authorization to discharge shall expire at midnight on this date:.	**December 31, 2008**

June 17, 2004
Date signed

H. Dale Crisp, Director, Public Utilities

ATTACHMENT 2

```
******************************************************************************
****

******************************************************************************
*****
 **
**
 **
**
 **              HYDROLOGIC EVALUATION OF LANDFILL PERFORMANCE
**
 **                HELP MODEL VERSION 3.07  (1 NOVEMBER 1997)
**
 **                  DEVELOPED BY ENVIRONMENTAL LABORATORY
**
 **                    USAE WATERWAYS EXPERIMENT STATION
**
 **             FOR USEPA RISK REDUCTION ENGINEERING LABORATORY
**
 **
**
 **
**

******************************************************************************
*****

******************************************************************************
*****


 PRECIPITATION DATA FILE:    C:\HELP3\RAL_PREC.D4
 TEMPERATURE DATA FILE:      C:\HELP3\RAL_TEMP.D7
 SOLAR RADIATION DATA FILE:  C:\HELP3\RAL_SOL.D13
 EVAPOTRANSPIRATION DATA:    C:\HELP3\RAL_EVAP.D11
 SOIL AND DESIGN DATA FILE:  C:\HELP3\RAL_SOIL.D10
 OUTPUT DATA FILE:           C:\HELP3\ral\Ral_1.OUT


 TIME:  13:30     DATE:   4/14/2008



******************************************************************************
*****

      TITLE:     Wake County, North Wake Landfill
                 North Wake Subtitle D Landfill
                 Leachate Generation at Closure
```

```
*************************************************************************
*****

      NOTE:  INITIAL MOISTURE CONTENT OF THE LAYERS AND SNOW WATER WERE
               COMPUTED AS NEARLY STEADY-STATE VALUES BY THE PROGRAM.


                                LAYER  1
                                --------

                   TYPE 1 - VERTICAL PERCOLATION LAYER
                       MATERIAL TEXTURE NUMBER   0
          THICKNESS                   =     12.00   INCHES
          POROSITY                    =      0.4570 VOL/VOL
          FIELD CAPACITY              =      0.1310 VOL/VOL
          WILTING POINT               =      0.0580 VOL/VOL
          INITIAL SOIL WATER CONTENT  =      0.2458 VOL/VOL
          EFFECTIVE SAT. HYD. COND.   =  0.999999975000E-04 CM/SEC


                                LAYER  2
                                --------

                   TYPE 1 - VERTICAL PERCOLATION LAYER
                       MATERIAL TEXTURE NUMBER   0
          THICKNESS                   =   2160.00   INCHES
          POROSITY                    =      0.6710 VOL/VOL
          FIELD CAPACITY              =      0.2970 VOL/VOL
          WILTING POINT               =      0.0770 VOL/VOL
          INITIAL SOIL WATER CONTENT  =      0.3015 VOL/VOL
          EFFECTIVE SAT. HYD. COND.   =  0.999999975000E-04 CM/SEC


                                LAYER  3
                                --------

                     TYPE 2 - LATERAL DRAINAGE LAYER
                       MATERIAL TEXTURE NUMBER  21
          THICKNESS                   =     24.00   INCHES
          POROSITY                    =      0.3970 VOL/VOL
          FIELD CAPACITY              =      0.0320 VOL/VOL
          WILTING POINT               =      0.0130 VOL/VOL
          INITIAL SOIL WATER CONTENT  =      0.0434 VOL/VOL
          EFFECTIVE SAT. HYD. COND.   =  0.300000012000     CM/SEC
          SLOPE                       =      5.00   PERCENT
          DRAINAGE LENGTH             =   1300.0    FEET
```

LAYER 4

TYPE 4 - FLEXIBLE MEMBRANE LINER
MATERIAL TEXTURE NUMBER 35

THICKNESS	=	0.06	INCHES
POROSITY	=	0.0000	VOL/VOL
FIELD CAPACITY	=	0.0000	VOL/VOL
WILTING POINT	=	0.0000	VOL/VOL
INITIAL SOIL WATER CONTENT	=	0.0000	VOL/VOL
EFFECTIVE SAT. HYD. COND.	=	0.199999996000E-12	CM/SEC
FML PINHOLE DENSITY	=	0.00	HOLES/ACRE
FML INSTALLATION DEFECTS	=	0.00	HOLES/ACRE
FML PLACEMENT QUALITY	=	1 - PERFECT	

GENERAL DESIGN AND EVAPORATIVE ZONE DATA

NOTE: SCS RUNOFF CURVE NUMBER WAS COMPUTED FROM DEFAULT SOIL DATA BASE USING SOIL TEXTURE # 5 WITH A POOR STAND OF GRASS, A SURFACE SLOPE OF 5.% AND A SLOPE LENGTH OF 200. FEET.

SCS RUNOFF CURVE NUMBER	=	78.10	
FRACTION OF AREA ALLOWING RUNOFF	=	100.0	PERCENT
AREA PROJECTED ON HORIZONTAL PLANE	=	1.000	ACRES
EVAPORATIVE ZONE DEPTH	=	10.0	INCHES
INITIAL WATER IN EVAPORATIVE ZONE	=	2.379	INCHES
UPPER LIMIT OF EVAPORATIVE STORAGE	=	4.570	INCHES
LOWER LIMIT OF EVAPORATIVE STORAGE	=	0.580	INCHES
INITIAL SNOW WATER	=	0.000	INCHES
INITIAL WATER IN LAYER MATERIALS	=	655.189	INCHES
TOTAL INITIAL WATER	=	655.189	INCHES
TOTAL SUBSURFACE INFLOW	=	0.00	INCHES/YEAR

EVAPOTRANSPIRATION AND WEATHER DATA

NOTE: EVAPOTRANSPIRATION DATA WAS OBTAINED FROM RALEIGH NORTH CAROLINA

STATION LATITUDE	=	35.87	DEGREES
MAXIMUM LEAF AREA INDEX	=	0.00	
START OF GROWING SEASON (JULIAN DATE)	=	86	
END OF GROWING SEASON (JULIAN DATE)	=	310	
EVAPORATIVE ZONE DEPTH	=	10.0	INCHES

AVERAGE ANNUAL WIND SPEED = 7.70 MPH
AVERAGE 1ST QUARTER RELATIVE HUMIDITY = 66.00 %
AVERAGE 2ND QUARTER RELATIVE HUMIDITY = 70.00 %
AVERAGE 3RD QUARTER RELATIVE HUMIDITY = 78.00 %
AVERAGE 4TH QUARTER RELATIVE HUMIDITY = 72.00 %

NOTE: PRECIPITATION DATA WAS SYNTHETICALLY GENERATED USING
COEFFICIENTS FOR RALEIGH NORTH CAROLINA

NORMAL MEAN MONTHLY PRECIPITATION (INCHES)

JAN/JUL	FEB/AUG	MAR/SEP	APR/OCT	MAY/NOV	JUN/DEC
3.55	3.43	3.69	2.91	3.67	3.66
4.38	4.44	3.29	2.73	2.87	3.14

NOTE: TEMPERATURE DATA WAS SYNTHETICALLY GENERATED USING
COEFFICIENTS FOR RALEIGH NORTH CAROLINA

NORMAL MEAN MONTHLY TEMPERATURE (DEGREES FAHRENHEIT)

JAN/JUL	FEB/AUG	MAR/SEP	APR/OCT	MAY/NOV	JUN/DEC
39.60	41.60	49.30	59.50	67.20	73.90
77.70	77.00	71.00	59.70	50.00	42.00

NOTE: SOLAR RADIATION DATA WAS SYNTHETICALLY GENERATED USING
COEFFICIENTS FOR RALEIGH NORTH CAROLINA
AND STATION LATITUDE = 35.87 DEGREES

****

AVERAGE MONTHLY VALUES IN INCHES FOR YEARS 1 THROUGH 5

	JAN/JUL	FEB/AUG	MAR/SEP	APR/OCT	MAY/NOV	JUN/DEC
PRECIPITATION						
TOTALS	3.26	2.82	4.37	2.63	3.53	5.42
	4.57	6.26	2.81	3.77	2.52	2.90

```
     STD. DEVIATIONS        2.96     0.95     1.30     1.89     2.64
1.99
                            2.29     5.93     1.69     2.69     1.66
1.28

   RUNOFF
   ------
     TOTALS                 0.223    0.045    0.161    0.004    0.225
0.168
                            0.232    0.817    0.406    0.281    0.029
0.148

     STD. DEVIATIONS        0.397    0.045    0.278    0.005    0.504
0.175
                            0.168    1.693    0.779    0.470    0.041
0.254

   EVAPOTRANSPIRATION
   ------------------
     TOTALS                 1.538    1.959    2.367    2.636    2.882
3.376
                            3.250    2.956    2.037    1.924    1.683
1.268

     STD. DEVIATIONS        0.284    0.297    0.403    1.043    1.201
0.971
                            1.353    1.111    1.036    0.670    0.677
0.165

   LATERAL DRAINAGE COLLECTED FROM LAYER  3
   ----------------------------------------
     TOTALS                 0.1026   0.0798   0.1061   0.1744   0.1131
0.0869
                            0.2672   0.2171   0.1331   0.1143   0.1229
0.1292

     STD. DEVIATIONS        0.0107   0.0535   0.0831   0.2384   0.1720
0.0452
                            0.1323   0.1621   0.0795   0.0981   0.0603
0.1048

   PERCOLATION/LEAKAGE THROUGH LAYER  4
   -------------------------------------
     TOTALS                 0.0000   0.0000   0.0000   0.0000   0.0000
0.0000
                            0.0000   0.0000   0.0000   0.0000   0.0000
0.0000

     STD. DEVIATIONS        0.0000   0.0000   0.0000   0.0000   0.0000
0.0000
                            0.0000   0.0000   0.0000   0.0000   0.0000
0.0000
```

```
 ---------------------------------------------------------------------------
-------
                AVERAGES OF MONTHLY AVERAGED DAILY HEADS (INCHES)
 ---------------------------------------------------------------------------
-------


   DAILY AVERAGE HEAD ON TOP OF LAYER  4
   -------------------------------------
     AVERAGES               0.0507   0.0432   0.0525   0.0891   0.0559
0.0444
                            0.1321   0.1073   0.0680   0.0565   0.0628
0.0639

     STD. DEVIATIONS        0.0053   0.0290   0.0411   0.1218   0.0850
0.0231
                            0.0654   0.0801   0.0406   0.0485   0.0308
0.0518


***************************************************************************
******




***************************************************************************
******

      AVERAGE ANNUAL TOTALS & (STD. DEVIATIONS) FOR YEARS    1 THROUGH
5
 ---------------------------------------------------------------------------
-------
                                       INCHES            CU. FEET
PERCENT
                                 -------------------   -------------   ---
------
  PRECIPITATION                   44.86    (   9.753)     162856.3
100.00

  RUNOFF                           2.739   (  3.1403)       9941.05
6.104

  EVAPOTRANSPIRATION              27.876   (  0.9707)     101190.28
62.135

  LATERAL DRAINAGE COLLECTED      1.64665 (  0.78993)      5977.352
3.67032
    FROM LAYER  3

  PERCOLATION/LEAKAGE THROUGH     0.00000 (  0.00000)         0.013
0.00001
    LAYER  4
```

```
  AVERAGE HEAD ON TOP             0.069 (    0.033)
    OF LAYER  4

  CHANGE IN WATER STORAGE        12.603   (  6.0718)      45747.70
28.091


*************************************************************************
******



*************************************************************************
*****

                  PEAK DAILY VALUES FOR YEARS    1 THROUGH    5
    ---------------------------------------------------------------------
---
                                                  (INCHES)      (CU. FT.)
                                                 ----------   ------------
-
       PRECIPITATION                               5.22         18948.600

       RUNOFF                                      2.706         9821.3838

       DRAINAGE COLLECTED FROM LAYER  3            0.02614
94.89672

       PERCOLATION/LEAKAGE THROUGH LAYER  4        0.000000
0.00016

       AVERAGE HEAD ON TOP OF LAYER  4             0.401

       MAXIMUM HEAD ON TOP OF LAYER  4             0.799

       LOCATION OF MAXIMUM HEAD IN LAYER  3
             (DISTANCE FROM DRAIN)                 0.0 FEET

       SNOW WATER                                  1.67          6061.1182


       MAXIMUM VEG. SOIL WATER (VOL/VOL)                   0.4570

       MINIMUM VEG. SOIL WATER (VOL/VOL)                   0.1164


        ***  Maximum heads are computed using McEnroe's equations.  ***

             Reference:  Maximum Saturated Depth over Landfill Liner
                         by Bruce M. McEnroe, University of Kansas
                         ASCE Journal of Environmental Engineering
                         Vol. 119, No. 2, March 1993, pp. 262-270.
```

****
*****

****
*****

FINAL WATER STORAGE AT END OF YEAR 5

LAYER	(INCHES)	(VOL/VOL)
1	3.3213	0.2768
2	713.8151	0.3305
3	1.0655	0.0444
4	0.0000	0.0000
SNOW WATER	0.000	

****
*****

****
*****

ATTACHMENT 3

SSWMC Historical
Leachate Generation and
Movement

Month/Year	Cell 1 (GPAD)	Cell 2 (GPAD)
Jan-86		
Feb-86	25	0
Mar-86	29	0
Apr-86	34	0
May-86	22	0
Jun-86	18	0
Jul-86	31	0
Aug-86	45	0
Sep-86	27	0
Oct-86	23	0
Nov-86	26	0
Dec-86	74	0
Jan-87	116	0
Feb-87	180	0
Mar-87	146	0
Apr-87	106	0
May-87	145	0
Jun-87	152	0
Jul-87	132	0
Aug-87	72	0
Sep-87	61	0
Oct-87	69	0
Nov-87	64	0
Dec-87	143	0
Jan-88	193	0
Feb-88	465	0
Mar-88	266	0
Apr-88	346	0
May-88	222	0
Jun-88	129	0
Jul-88	79	0
Aug-88	98	0
Sep-88	133	0
Oct-88	90	0
Nov-88	239	0
Dec-88	155	0
Jan-89	190	0
Feb-89	196	0
Mar-89	516	0
Apr-89	446	0
May-89	348	0
Jun-89	301	0
Jul-89	0	0
Aug-89	0	0
Sep-89	0	0
Oct-89	0	0
Nov-89	0	0
Dec-89	0	0
Jan-90	304	58
Feb-90	229	38

Mar-90	168	28
Apr-90	220	48
May-90	178	47
Jun-90	146	17
Jul-90	121	37
Aug-90	114	18
Sep-90	76	11
Oct-90	72	33
Nov-90	74	35
Dec-90	125	59
Jan-91	267	176
Feb-91	104	96
Mar-91	163	107
Apr-91	133	128
May-91	114	84
Jun-91	143	90
Jul-91	136	90
Aug-91	190	95
Sep-91	115	56
Oct-91	123	61
Nov-91	109	64
Dec-91	175	58
Jan-92	159	60
Feb-92	170	82
Mar-92	207	129
Apr-92	134	74
May-92	114	88
Jun-92	142	115
Jul-92	97	74
Aug-92	181	344
Sep-92	180	313
Oct-92	131	148
Nov-92	208	165
Dec-92	261	144
Jan-93	321	155
Feb-93	199	91
Mar-93	312	146
Apr-93	227	202
May-93	174	123
Jun-93	119	153
Jul-93	92	111
Aug-93	91	139
Sep-93	107	217
Oct-93	93	174
Nov-93	216	165
Dec-93	294	210
Jan-94	298	1,365
Feb-94	515	798
Mar-94	462	1,420
Apr-94	331	1,413
May-94	170	357
Jun-94	150	281
Jul-94	117	272
Aug-94	253	361
Sep-94	232	280
Oct-94	139	246
Nov-94	250	236

Dec-94	146	228
Jan-95	260	217
Feb-95	253	210
Mar-95	300	223
Apr-95	134	177
May-95	273	229
Jun-95	149	206
Jul-95	132	179
Aug-95	102	146
Sep-95	82	163
Oct-95	192	169
Nov-95	321	231
Dec-95	288	190
Jan-96	833	347
Feb-96	684	366
Mar-96	342	225
Apr-96	747	479
May-96	343	462
Jun-96	248	244
Jul-96	276	312
Aug-96	187	223
Sep-96	375	240
Oct-96	316	245
Nov-96	135	189
Dec-96	519	308
Jan-97	364	258
Feb-97	573	306
Mar-97	423	258
Apr-97	267	227
May-97	155	177
Jun-97	112	195
Jul-97	140	172
Aug-97	114	174
Sep-97	105	186
Oct-97	222	226
Nov-97	405	211
Dec-97	264	181
Jan-98	340	193
Feb-98	343	185
Mar-98	271	144
Apr-98	194	138
May-98	204	128
Jun-98	202	163
Jul-98	144	124
Aug-98	131	120
Sep-98	111	119
Oct-98	102	116
Nov-98	82	110
Dec-98	83	113
Jan-99	90	112
Feb-99	83	105
Mar-99	90	126
Apr-99	78	102
May-99	75	93
Jun-99	80	95
Jul-99	90	112
Aug-99	89	107

Sep-99	102	144
Oct-99	78	105
Nov-99	68	94
Dec-99	66	100
Jan-00	67	104
Feb-00	78	96
Mar-00	84	119
Apr-00	73	89
May-00	81	90
Jun-00	76	112
Jul-00	82	93
Aug-00	72	105
Sep-00	80	126
Oct-00	51	78
Nov-00	59	83
Dec-00	54	77
Jan-01	67	89
Feb-01	64	83
Mar-01	71	104
Apr-01	63	77
May-01	66	78
Jun-01	86	105
Jul-01	74	89
Aug-01	101	116
Sep-01	50	60
Oct-01	39	71
Nov-01	58	76
Dec-01	48	63
Jan-02	53	75
Feb-02	48	64
Mar-02	56	70
Apr-02	60	80
May-02	79	66
Jun-02	56	61
Jul-02	58	61
Aug-02	63	69
Sep-02	97	92
Oct-02	68	83
Nov-02	92	81
Dec-02	89	139
Jan-03	64	58
Feb-03	94	105
Mar-03	75	74
Apr-03	74	75
May-03	83	68
Jun-03	72	68
Jul-03	75	67
Aug-03	79	80
Sep-03	90	83
Oct-03	85	60
Nov-03	71	74
Dec-03	75	74
Jan-04	48	59
Feb-04	56	59
Mar-04	54	55
Apr-04	72	73
May-04	57	51

Jun-04	54	56
Jul-04	53	54
Aug-04	73	67
Sep-04	47	52
Oct-04	74	58
Nov-04	49	58
Dec-04	43	55
Jan-05	55	56
Feb-05	57	60
Mar-05	62	63
Apr-05	60	56
May-05	61	66
Jun-05	52	57
Jul-05	57	54
Aug-05	55	52
Sep-05	43	42
Oct-05	68	81
Nov-05	64	58
Dec-05	63	57
Jan-06	117	68
Feb-06	45	48
Mar-06	35	40
Apr-06	49	46
May-06	51	45
Jun-06	85	70
Jul-06	68	57
Aug-06	54	45
Sep-06	68	70
Oct-06	71	63
Nov-06	127	108
Dec-06		
Jan-07		
Feb-07		
Mar-07		
Apr-07		
May-07		
Jun-07		
Jul-07		
Aug-07		
Sep-07		
Oct-07		
Nov-07		
Dec-07		
---	---	---
Months	225	225
Minimum	0	0
Maximum	833	1,420
Average	146	120
Total		

ATTACHMENT 4

North Wake Landfill

Leachate Discharge Flow Readings

2007-2008

Date	Time	Flow Meter Reading (gallons)	Comments	Discharge Between Readings (gallons)	Average Daily Discharge (gallons)
12/18/2006	-	76,941,530	Start City of Raleigh Invoice		
1/2/2007	13:39	76,941,530	Start Discharge Event	0	
1/2/2007	13:58	76,943,150	Start Sampling Event	1,620	
1/3/2007	13:58	77,054,360	End Sampling Event	111,210	
1/11/2007	15:09	77,834,410	End Discharge Event	892,880	99,209
1/30/2007	-	77,834,410	End City of Raleigh Invoice	892,880	20,765
2/28/2007	-	77,834,420	Start City of Raleigh Invoice	10	
3/7/2007	11:15	77,834,420	Start Discharge Event	0	
3/7/2007	12:00	77,838,280	Start Sampling event; 26 hours	3,860	
3/8/2007	14:02	77,962,170	End Sampling event; 26 hours	123,890	
3/22/2007	8:35	78,500,560	End Discharge Event	666,140	44,409
3/27/2007	-	78,500,560	End City of Raleigh Invoice	666,140	24,672
3/29/2007	14:45	78,500,560	Start Sampling event; 1.25 hours	0	
3/29/2007	16:00	78,501,420	End Sampling event; 1.25 hours	860	
4/27/2007	-	78,643,800	Start City of Raleigh Invoice	142,380	
5/9/2007	11:45	78,718,650	Start Discharge Event	74,850	
5/9/2007	12:18	78,719,070	Start Sampling Event	420	
5/10/2007	12:03	78,734,960	End Sampling Event	15,890	
5/14/2007	10:14	78,787,030	End Discharge Event	68,380	13,676
5/25/2007	-	78,787,040	Start City of Raleigh Invoice	10	
5/25/2007	-	78,787,040	End City of Raleigh Invoice	143,240	5,116
8/1/2007	10:25	78,787,050	Start Discharge Event	10	
8/1/2007	11:35	78,791,240	Start Sampling Event	4,190	
8/2/2007	11:23	78,871,230	End Sampling Event	79,990	
8/6/2007	7:36	79,104,090	End Discharge Event	317,040	63,408
8/28/2007	-	79,104,090	End City of Raleigh Invoice	317,050	3,337
11/14/2007	14:00	79,104,580	Start Discharge Event	490	
11/14/2007	14:00	79,104,580	Start Sampling Event	0	
11/15/2007	14:00	79,136,380	End Sampling Event	31,800	
11/23/2007	14:00	79,438,110	End Discharge Event	333,530	37,059
12/26/2007	-	79,438,110	Start City of Raleigh Invoice	0	

North Wake Landfill

Leachate Discharge Flow Readings

2007-2008

Date	Time	Flow Meter Reading (gallons)	Comments	Discharge Between Readings (gallons)	Average Daily Discharge (gallons)
1/8/2008	8:42	79,438,120	Start Discharge Event	10	
1/31/2008	11:22	80,297,760	Start Sampling Event	859,640	
2/1/2008	11:22	80,335,840	End Sampling Event	38,080	
2/1/2008	11:22	80,335,840	End Discharge Event	897,720	37,405
2/4/2008	13:30	80,442,180	Start Discharge Event	106,340	
2/4/2008	13:30	80,442,180	Start Sampling Event	0	
2/5/2008	-	80,474,250	End City of Raleigh Invoice	1,036,140	25,272
2/5/2008	13:30	80,479,180	End Sampling Event	4,930	
2/29/2008	8:30	80,834,120	End Discharge Event	391,940	15,678
5/1/2008	12:20	80,834,140	Start Discharge Event	20	
5/27/2008	12:55	81,508,740	Start Sampling Event	674,600	
5/28/2008	12:55	81,563,200	End Sampling Event	54,460	
5/30/2008	21:30	81,741,560	End Discharge Event	907,420	31,290
8/1/2008	11:30	81,741,590	Start Discharge Event	30	
8/4/2008	12:43	81,886,050	Start Sampling Event	144,460	
8/5/2008	12:43	81,934,610	End Sampling Event	48,560	
8/31/2008	10:30	82,819,140	End Discharge Event	1,077,550	35,918
9/10/2008	10:15	82,819,480	Start Discharge Event	340	
9/10/2008	10:18	82,819,480	Start Sampling Event	0	
9/11/2008	10:18	82,867,010	End Sampling Event	47,530	
9/26/2008	17:00	83,222,160	End Discharge Event	402,680	25,168
10/1/2008	10:30	83,222,160	Start Discharge Event	0	
10/1/2008	10:45	83,222,770	Start Sampling Event	610	
10/2/2008	10:45	83,278,700	End Sampling Event	55,930	
10/30/2008	?	?	End Discharge Event - Not Completed		

Discharge between 12/18/06 and 10/2/08: 6,337,170 gallons

Average Daily Discharge between 12/18/06 and 10/2/08: 9,690 gallons

ATTACHMENT 5

Table 3A
Detected Groundwater Constituents - Metals
North Wake Lined Landfill

Monitor Well	Sample Date	Antimony	Arsenic	Barium	Beryllium	Cadmium	Chromium	Cobalt	Copper	Lead	Nickel	Selenium	Silver	Thallium	Vanadium	Zinc
NC2L		**0.0014***	**0.05**	**2**	**0.004***	**0.00175**	**0.05**	**0.07***	**1**	**0.015**	**0.1**	**0.05**	**0.0175**	**0.00028***	**0.0035***	**1.05**
SWSL		**0.006**	**0.010**	**0.1**	**0.001**	**0.001**	**0.01**	**0.01**	**0.01**	**0.01**	**0.05**	**0.01**	**0.01**	**0.0055**	**0.025**	**0.01**
MW-11	31-Oct-95		0.011	0.842	**0.008**		0.024	**0.071**	0.331	**0.026**	0.087				**0.117**	0.314
MW-11	19-Dec-95															
MW-11	26-Feb-96						0.011	0.022								0.106
MW-11	29-Apr-96															0.106
MW-11	27-Nov-96			0.035												
MW-11	22-Apr-97															0.13
MW-11	31-Oct-97															0.066
MW-11	11-May-98															
MW-11	8-Dec-98					**0.0021**										
MW-11	14-Apr-99															
MW-11	30-Nov-99															
MW-11	5-Apr-00					0.0012										
MW-11	18-Dec-00															
MW-11	18-Apr-01															
MW-11	27-Nov-01			0.311					0.0165							0.0297
MW-11	5-Apr-02															
MW-11	5-Nov-02															
MW-11	15-Apr-03															
MW-11	29-Oct-03															
MW-11	21-Apr-04															
MW-11	18-Nov-04															
MW-11	21-Apr-05															
MW-11	11-Nov-05															0.083
MW-11	13-Apr-06															
MW-11	8-Nov-06															0.082
MW-11	20-Apr-07															0.021
MW-11	7-Nov-07			0.332	0.0021					0.012					**0.058**	0.113
MW-11	15-May-08			0.0778J			0.0054J		0.0105	0.00392J			0.00448J	**0.00563**	0.00290J	0.0161
MW-11D	31-Oct-95					**0.002**										
MW-11D	19-Dec-95															
MW-11D	26-Feb-96					0.001										
MW-11D	29-Apr-96															
MW-11D (dup)	29-Apr-96															
MW-11 D	27-Nov-96			0.026												
MW-11D	22-Apr-97															0.054
MW-11D	31-Oct-97															0.026
MW-11D	11-May-98												0.012			0.069
MW-11D	8-Dec-98					**0.0019**										
MW-11D	14-Apr-99															
MW-11D	30-Nov-99															
MW-11D	5-Apr-00															
MW-11D	18-Dec-00															
MW-11D	18-Apr-01															
MW-11D	27-Nov-01															
MW-11D	5-Apr-02															
MW-11D	5-Nov-02															
MW-11D	15-Apr-03															
MW-11D	29-Oct-03															
MW-11D	21-Apr-04															
MW-11D	18-Nov-04															
MW-11D	21-Apr-05															
MW-11D	11-Nov-05															
MW-11D	13-Apr-06															
MW-11D	8-Nov-06															
MW-11D	20-Apr-07															
MW-11D	7-Nov-07															0.016
MW-11D	15-May-08			0.0597J	0.00307		0.00641J		0.00821J	0.00459J			0.00398J	**0.00691**	0.000970J	0.00982J
MW-12	31-Oct-95															
MW-12	19-Dec-95															
MW-12 (dup)	19-Dec-95															
MW-12	26-Feb-96															
MW-12	29-Apr-96															
MW-12	27-Nov-96			0.2				0.005	0.01	0.006					**0.014**	0.028
MW-12	24-Apr-97						0.012									0.11
MW-12	3-Nov-97			0.55	0.0029	0.0013	0.021	0.023		**0.018**					**0.12**	0.31
MW-12	23-Nov-98															
MW-12	14-Apr-99															
MW-12	1-Dec-99															
MW-12	5-Apr-00															
MW-12	18-Dec-00															
MW-12	17-Apr-01															
MW-12	28-Nov-01															
MW-12	3-Apr-02															
MW-12	5-Nov-02					0.0013										
MW-12	15-Apr-03															
MW-12	30-Oct-03															
MW-12	7-Apr-04															
MW-12	18-Nov-04						0.019	0.018							**0.065**	0.05
MW-12	21-Apr-05															
MW-12	11-Nov-05															
MW-12	13-Apr-06															
MW-12	8-Nov-06															
MW-12	20-Apr-07			0.26	0.001				0.037						**0.05**	0.061
MW-12	7-Nov-07			0.266	0.0014				0.031						**0.038**	0.068
MW-12	14-May-08			0.287		0.00068J	0.0181	0.00992J	0.0656	**0.0206**		0.0101			**0.0578**	0.0592

Table 3A
Detected Groundwater Constituents - Metals
North Wake Lined Landfill

Monitor Well	Sample Date	Antimony	Arsenic	Barium	Beryllium	Cadmium	Chromium	Cobalt	Copper	Lead	Nickel	Selenium	Silver	Thallium	Vanadium	Zinc
NC2L		**0.0014***	**0.05**	**2**	**0.004***	**0.00175**	**0.05**	**0.07***	**1**	**0.015**	**0.1**	**0.05**	**0.0175**	**0.00028***	**0.0035***	**1.05**
SWSL		**0.006**	**0.010**	**0.1**	**0.001**	**0.001**	**0.01**	**0.01**	**0.01**	**0.01**	**0.05**	**0.01**	**0.01**	**0.0055**	**0.025**	**0.01**
MW-12D	31-Oct-95															
MW-12D	19-Dec-95															
MW-12D	26-Feb-96															
MW-12D	29-Apr-96															
MW-12 D	27-Nov-96			0.013												
MW-12D	24-Apr-97															
MW-12D	3-Nov-97															
MW-12D	23-Nov-98															
MW-12D	14-Apr-99															
MW-12D	1-Dec-99															
MW-12D	5-Apr-00															
MW-12D	18-Dec-00															
MW-12D (dup)	18-Dec-00					0.0011										
MW-12D	17-Apr-01															
MW-12D	28-Nov-01															
MW-12D	3-Apr-02															
MW-12D	5-Nov-02															
MW-12D	15-Apr-03															
MW-12D	30-Oct-03															
MW-12D	7-Apr-04															
MW-12D	18-Nov-04															
MW-12D	21-Apr-05															
MW-12D	11-Nov-05															
MW-12D	13-Apr-06															
MW-12D	8-Nov-06															
MW-12D	20-Apr-07															
MW-12D	7-Nov-07															
MW-12D	14-May-08			0.0228J			0.00345J		0.0131	0.00947J						
MW-13	31-Oct-95				0.002		0.022				0.063				**0.044**	0.069
MW-13	19-Dec-95															
MW-13	26-Feb-96															
MW-13	29-Apr-96															
MW-13	27-Nov-96			0.018												
MW-13	24-Apr-97															
MW-13	7-May-98						0.021									
MW-13	23-Nov-98					**0.0068**	**0.059**	**0.019**							**0.081**	0.12
MW-13	14-Apr-99															
MW-13	1-Dec-99															
MW-13	6-Apr-00															
MW-13	18-Dec-00					0.0011	0.0102									
MW-13	17-Apr-01															
MW-13	28-Nov-01	NS	NS	NS	NS	NS	NS	NS	NS	NS	NS	NS	NS	NS	NS	NS
MW-13	3-Apr-02															
MW-13	6-Nov-02															
MW-13	15-Apr-03															
MW-13 (dup)	15-Apr-03															
MW-13	30-Oct-03															
MW-13	8-Apr-04						0.0222									
MW-13 (dup)	8-Apr-04															
MW-13	18-Nov-04						**0.086**	0.033							**0.099**	0.1
MW-13	21-Apr-05															
MW-13	11-Nov-05			0.578			0.0158				**0.109**				**0.217**	0.272
MW-13	13-Apr-06						0.012									
MW-13	8-Nov-06						0.017									
MW-13	20-Apr-07															0.012
MW-13	7-Nov-07			0.157			0.024								**0.03**	0.062
MW-13	13-May-08			0.0446J			0.00748J		0.00466J	0.00881J					**0.00589J**	0.00845J
MW-14	31-Oct-95										0.052					
MW-14	19-Dec-95															
MW-14	26-Feb-96									**0.021**						
MW-14	29-Apr-96						0.013	**0.012**								
MW-14	27-Nov-96			0.011												
MW-14	24-Apr-97															0.098
MW-14	1-Nov-97															0.098
MW-14	7-May-98						0.034				0.088					0.064
MW-14	23-Nov-98															
MW-14 (dup)	23-Nov-98															
MW-14	14-Apr-99															
MW-14	1-Dec-99					0.001										
MW-14	6-Apr-00															
MW-14 (dup)	6-Apr-00															
MW-14	18-Dec-00															
MW-14	17-Apr-01															
MW-14	28-Nov-01															
MW-14	3-Apr-02															
MW-14	5-Nov-02															
MW-14	15-Apr-03					0.0017										
MW-14	29-Oct-03															
MW-14	8-Apr-04															
MW-14	18-Nov-04															
MW-14	21-Apr-05															
MW-14	11-Nov-05															
MW-14	13-Apr-06															
MW-14	8-Nov-06															
MW-14	20-Apr-07															
MW-14	7-Nov-07								0.013							0.025
MW-14	13-May-08			0.0338J			0.00554J		0.00642J	0.00787J						

Table 3A
Detected Groundwater Constituents - Metals
North Wake Lined Landfill

Monitor Well	Sample Date	Antimony	Arsenic	Barium	Beryllium	Cadmium	Chromium	Cobalt	Copper	Lead	Nickel	Selenium	Silver	Thallium	Vanadium	Zinc
NC2L		**0.0014***	**0.05**	**2**	**0.004***	**0.00175**	**0.05**	**0.07***	**1**	**0.015**	**0.1**	**0.05**	**0.0175**	**0.00028***	**0.0035***	**1.05**
SWSL		**0.006**	**0.010**	**0.1**	**0.001**	**0.001**	**0.01**	**0.01**	**0.01**	**0.01**	**0.05**	**0.01**	**0.01**	**0.0055**	**0.025**	**0.01**
MW-15	31-Oct-95						0.012				0.064					
MW-15	19-Dec-95															
MW-15	26-Feb-96						0.036	0.012							**0.143**	
MW-15	29-Apr-96				**0.005**		**0.196**	0.052	0.503	**0.034**	0.094				**0.410**	0.240
MW-15	27-Nov-96			0.15			0.003	0.007	0.017						**0.051**	0.046
MW-15 (dup)	27-Nov-96			0.2			0.004	0.007	0.021						**0.072**	0.046
MW-15	24-Apr-97															0.078
MW-15 (dup)	24-Apr-97															
MW-15	31-Oct-97															0.078
MW-15	7-May-98													**0.012**		
MW-15	23-Nov-98					**0.0025**	0.01								**0.040**	0.12
MW-15	14-Apr-99					0.0011										0.0159
MW-15	1-Dec-99															
MW-15	6-Apr-00					0.0015										
MW-15	18-Dec-00					0.0014		0.0102							**0.0941**	0.475
MW-15	17-Apr-01															
MW-15 (dup)	17-Apr-01															
MW-15	28-Nov-01					0.0011									**0.0669**	0.165
MW-15	3-Apr-02															
MW-15	6-Nov-02															
MW-15	15-Apr-03					**0.0019**	0.0195	0.0169							**0.0617**	
MW-15	29-Oct-03															
MW-15	8-Apr-04															
MW-15	18-Nov-04						**0.06**	0.025			0.052				**0.142**	0.09
MW-15	21-Apr-05															
MW-15	11-Nov-05															
MW-15	13-Apr-06															
MW-15	8-Nov-06						0.011									0.061
MW-15	20-Apr-07															
MW-15	7-Nov-07								0.015						**0.027**	0.077
MW-15	13-May-08			0.0896J			0.0121	0.00526J	0.0197	0.00515J		0.0139			**0.0191J**	0.0134
MW-15D	31-Oct-95															
MW-15D	19-Dec-95															
MW-15D	26-Feb-96															
MW-15D	29-Apr-96															
MW-15D	27-Nov-96			0.05			0.003								**0.005**	
MW-15D	24-Apr-97															0.05
MW-15D	31-Oct-97									0.013						0.05
MW-15D	7-May-98						0.013							**0.011**		
MW-15D	23-Nov-98															
MW-15D	14-Apr-99															
MW-15D	1-Dec-99															
MW-15D	6-Apr-00															
MW-15D	18-Dec-00															
MW-15D	17-Apr-01															
MW-15D	28-Nov-01															
MW-15D	3-Apr-02															
MW-15D	6-Nov-02															
MW-15D	15-Apr-03															
MW-15D	29-Oct-03															
MW-15D	8-Apr-04															
MW-15D	18-Nov-04															
MW-15D	21-Apr-05															
MW-15D	11-Nov-05															
MW-15D	13-Apr-06															
MW-15D	8-Nov-06															
MW-15D	20-Apr-07															
MW-15D	7-Nov-07															
MW-15D	13-May-08			0.0601J			0.00506J		0.00522J	0.00788J						0.00536J
MW-16	31-Oct-95						**0.590**				0.073					
MW-16	19-Dec-95						**0.204**									
MW-16	26-Feb-96						**0.086**									
MW-16 (dup)	26-Feb-96						0.020									
MW-16	29-Apr-96				0.003		0.040	0.017		**0.037**					**0.065**	0.051
MW-16	27-Nov-96			0.15				0.002								
MW-16	24-Apr-97						0.012			0.011						0.14
MW-16	31-Oct-97							0.01								0.045
MW-16 (dup)	31-Oct-97						0.012	0.013		0.012						0.031
MW-16	7-May-98						0.012							**0.015**		
MW-16	23-Nov-98					0.0015										
MW-16	14-Apr-99					0.0013										
MW-16	1-Dec-99					0.0013										
MW-16	6-Apr-00							0.0133								
MW-16	18-Dec-00															
MW-16	17-Apr-01															
MW-16	28-Nov-01		0.0133													
MW-16	3-Apr-02															
MW-16	6-Nov-02															
MW-16	15-Apr-03															
MW-16	29-Oct-03															
MW-16 (dup)	29-Oct-03															
MW-16	8-Apr-04		0.0151					0.0124								
MW-16	18-Nov-04	dry	dry	dry	dry	dry	dry	dry	dry	dry	dry	dry	dry	dry	dry	dry
MW-16	21-Apr-05															
MW-16	11-Nov-05															
MW-16	13-Apr-06															
MW-16	8-Nov-06		0.012				0.012	0.012								
MW-16	20-Apr-07			0.112					0.011							0.029
MW-16	7-Nov-07			0.167					0.012							0.023

Table 3A
Detected Groundwater Constituents - Metals
North Wake Lined Landfill

Monitor Well	Sample Date	Antimony	Arsenic	Barium	Beryllium	Cadmium	Chromium	Cobalt	Copper	Lead	Nickel	Selenium	Silver	Thallium	Vanadium	Zinc
NC2L		**0.0014***	**0.05**	**2**	**0.004***	**0.00175**	**0.05**	**0.07***	**1**	**0.015**	**0.1**	**0.05**	**0.0175**	**0.00028***	**0.0035***	**1.05**
SWSL		**0.006**	**0.010**	**0.1**	**0.001**	**0.001**	**0.01**	**0.01**	**0.01**	**0.01**	**0.05**	**0.01**	**0.01**	**0.0055**	**0.025**	**0.01**
MW-16	13-May-08			0.144		0.00027J	0.0152	0.00752J	0.0295	0.012		0.012	0.00094J		**0.0307J**	0.129
MW-17	31-Oct-95															
MW-17	19-Dec-95						0.012									
MW-17	26-Feb-96				0.003		0.036	0.011		**0.016**					**0.104**	0.052
MW-17	29-Apr-96						0.014									
MW-17	27-Nov-96			0.023			0.003									
MW-17	24-Apr-97						0.02									0.056
MW-17	31-Oct-97						0.013			0.01						0.035
MW-17	11-May-98						0.011									0.13
MW-17	23-Nov-98															
MW-17	14-Apr-99															
MW-17	1-Dec-99															
MW-17	6-Apr-00															
MW-17	18-Dec-00															
MW-17	17-Apr-01															
MW-17	29-Nov-01															
MW-17	3-Apr-02															
MW-17 (dup)	3-Apr-02															
MW-17	6-Nov-02															
MW-17	15-Apr-03															
MW-17	29-Oct-03															
MW-17	8-Apr-04															
MW-17	18-Nov-04															
MW-17	21-Apr-05															
MW-17	11-Nov-05						0.014									
MW-17	13-Apr-06															
MW-17	8-Nov-06				0.003		0.02			**0.017**					**0.042**	
MW-17	20-Apr-07															
MW-17	7-Nov-07			0.107	0.003		0.019		0.011	**0.015**					**0.041**	0.029
MW-17	13-May-08			0.0417J			0.0112		0.00808J	0.00844J			0.0015J		**0.0113J**	0.00722J
MW-17D	31-Oct-95															
MW-17D	19-Dec-95															
MW-17D	26-Feb-96															
MW-17D	29-Apr-96															
MW-17D	27-Nov-96			0.026			0.005									
MW-17D	24-Apr-97															
MW-17D	31-Oct-97															
MW-17D	11-May-98															0.058
MW-17D	23-Nov-98															
MW-17D	14-Apr-99															
MW-17D	1-Dec-99															
MW-17D	6-Apr-00															
MW-17D	18-Dec-00															
MW-17D	17-Apr-01															
MW-17D	29-Nov-01															
MW-17D	3-Apr-02															
MW-17D	6-Nov-02															0.539
MW-17D	15-Apr-03															
MW-17D	29-Oct-03															
MW-17D	8-Apr-04															
MW-17D	18-Nov-04															
MW-17D	21-Apr-05					**0.002**										
MW-17D	11-Nov-05															
MW-17D	13-Apr-06															
MW-17D	8-Nov-06															
MW-17D	20-Apr-07						0.021									
MW-17D	7-Nov-07															
MW-17D	13-May-08			0.0382J			0.00345J		0.00446J	0.00853J			0.0013J			0.0063J
MW-18	31-Oct-95			0.857	**0.004**		**0.271**	**0.092**		**0.018**	**0.264**				**0.207**	0.428
MW-18 (dup)	31-Oct-95			1.347	**0.009**		**0.505**	**0.145**		**0.027**	**0.458**				**0.307**	0.875
MW-18	19-Dec-95															
MW-18	26-Feb-96						**0.067**	0.038		0.012					**0.107**	0.150
MW-18	29-Apr-96				**0.005**		**0.299**	**0.127**	0.620	**0.023**	**0.218**				**0.165**	0.606
MW-18	27-Nov-96			0.018												
MW-18	24-Apr-97					0.001		0.045			0.066				**0.11**	0.26
MW-18	31-Oct-97						**0.064**	0.026							**0.062**	0.11
MW-18	7-May-98						0.014									
MW-18	23-Nov-98					0.0012	0.013									
MW-18	14-Apr-99					**0.0018**										
MW-18	1-Dec-99						0.0123									
MW-18	6-Apr-00															
MW-18	18-Dec-00															
MW-18	17-Apr-01															
MW-18	29-Nov-01						0.0231	0.0165								0.0676
MW-18	5-Apr-02															
MW-18	6-Nov-02						0.0146	0.0106								
MW-18	15-Apr-03					0.0010	0.0235	0.0133								
MW-18	29-Oct-03						0.0275	0.0134								
MW-18	8-Apr-04						0.0251	0.0119								
MW-18	18-Nov-04															
MW-18	21-Apr-05															
MW-18	11-Nov-05															
MW-18	13-Apr-06						0.023									0.051
MW-18	8-Nov-06			0.598	0.003		0.047	0.019		**0.017**					**0.056**	0.244
MW-18	20-Apr-07			0.106					0.026						**0.025**	0.043
MW-18	7-Nov-07			0.281	0.001		0.035	0.013	0.043						**0.044**	0.107
MW-18	13-May-08			0.0726J			0.022	0.00544J	0.0286	0.0128	0.00608J	0.0091J			**0.0178J**	0.0223

Table 3A
Detected Groundwater Constituents - Metals
North Wake Lined Landfill

Monitor Well	Sample Date	Antimony	Arsenic	Barium	Beryllium	Cadmium	Chromium	Cobalt	Copper	Lead	Nickel	Selenium	Silver	Thallium	Vanadium	Zinc
NC2L		**0.0014***	**0.05**	**2**	**0.004***	**0.00175**	**0.05**	**0.07***	**1**	**0.015**	**0.1**	**0.05**	**0.0175**	**0.00028***	**0.0035***	**1.05**
SWSL		**0.006**	**0.010**	**0.1**	**0.001**	**0.001**	**0.01**	**0.01**	**0.01**	**0.01**	**0.05**	**0.01**	**0.01**	**0.0055**	**0.025**	**0.01**
MW-19	8-Mar-99					**0.003**	**0.124**	0.0285		0.0124	0.056				**0.0826**	0.0573
MW-19	15-Apr-99															
MW-19	27-May-99															
MW-19	20-Jul-99															
MW-19	4-Aug-99															
MW-19 (dup)	4-Aug-99															
MW-19	1-Dec-99															
MW-19	5-Apr-00															
MW-19	18-Dec-00															
MW-19	18-Apr-01															
MW-19	28-Nov-01															
MW-19	4-Apr-02															
MW-19	5-Nov-02						0.0178									
MW-19	16-Apr-03						0.0294									
MW-19	30-Oct-03															
MW-19	7-Apr-04															
MW-19	18-Nov-04						0.018									
MW-19	21-Apr-05															
MW-19	11-Nov-05															
MW-19	13-Apr-06															
MW-19	8-Nov-06															
MW-19	20-Apr-07															
MW-19	7-Nov-07						0.017		0.029							0.012
MW-19	14-May-08			0.033J			0.0106		0.012							0.00437J
MW-20	15-Apr-99					0.00012	0.0118	0.036								0.098
MW-20	27-May-99															
MW-20 (dup)	27-May-99															
MW-20	20-Jul-99															
MW-20	4-Aug-99															
MW-20	1-Dec-99															
MW-20	5-Apr-00															
MW-20	18-Dec-00															
MW-20	18-Apr-01															
MW-20	27-Nov-01			0.179				0.0279	0.122							0.0827
MW-20	4-Apr-02							0.011								
MW-20	6-Nov-02															
MW-20	16-Apr-03					0.0013	0.0101	0.0191								0.0601
MW-20	30-Oct-03															
MW-20	7-Apr-04															
MW-20	18-Nov-04							0.01								
MW-20	21-Apr-05															
MW-20	11-Nov-05															
MW-20	13-Apr-06															
MW-20	8-Nov-06															
MW-20	20-Apr-07								0.019							0.015
MW-20	7-Nov-07			0.147				0.012	0.075	**0.019**					**0.029**	0.079
MW-20	14-May-08		0.00231J	0.0364J			0.00474J		0.0272	0.0113					**0.0107J**	0.0126
MW-21	15-Apr-99					**0.004**		0.0632	0.362	0.0147	0.0527				**0.0565**	0.347
MW-21	27-May-99															
MW-21	20-Jul-99															
MW-21	4-Aug-99															
MW-21	30-Nov-99															
MW-21	5-Apr-00															
MW-21	18-Dec-00															
MW-21	18-Apr-01															
MW-21	27-Nov-01															
MW-21	4-Apr-02															
MW-21	5-Nov-02															
MW-21	16-Apr-03															
MW-21	30-Oct-03															
MW-21	7-Apr-04															
MW-21	18-Nov-04							0.016							**0.049**	
MW-21	21-Apr-05															
MW-21	11-Nov-05															
MW-21	13-Apr-06															
MW-21	8-Nov-06															
MW-21	20-Apr-07															
MW-21	7-Nov-07															0.011
MW-21	14-May-08			0.085J			0.00425J		0.0192	0.00645J					**0.00538J**	0.0109
MW-21 (dup)	14-May-08			0.0914J			0.00476J		0.0205	0.00542J			0.00446J	**0.00692**	**0.012J**	0.0168

Table 3A
Detected Groundwater Constituents - Metals
North Wake Lined Landfill

Monitor Well	Sample Date	Antimony	Arsenic	Barium	Beryllium	Cadmium	Chromium	Cobalt	Copper	Lead	Nickel	Selenium	Silver	Thallium	Vanadium	Zinc
NC2L		**0.0014***	**0.05**	**2**	**0.004***	**0.00175**	**0.05**	**0.07***	**1**	**0.015**	**0.1**	**0.05**	**0.0175**	**0.00028***	**0.0035***	**1.05**
SWSL		**0.006**	**0.010**	**0.1**	**0.001**	**0.001**	**0.01**	**0.01**	**0.01**	**0.01**	**0.05**	**0.01**	**0.01**	**0.0055**	**0.025**	**0.01**
MW-25	15-Apr-99															
MW-25	27-May-99															
MW-25	20-Jul-99															
MW-25 (dup)	20-Jul-99															
MW-25	4-Aug-99															
MW-25	1-Dec-99															
MW-25	5-Apr-00															
MW-25	18-Dec-00					0.0011										
MW-25	18-Apr-01															
MW-25	27-Nov-01															
MW-25	4-Apr-02															
MW-25	5-Nov-02															
MW-25	16-Apr-03															
MW-25	30-Oct-03															
MW-25	7-Apr-04															
MW-25	18-Nov-04															
MW-25	21-Apr-05															
MW-25	11-Nov-05															
MW-25	13-Apr-06															
MW-25	8-Nov-06															
MW-25	20-Apr-07															0.01
MW-25	7-Nov-07			0.126			0.015									0.028
MW-25	14-May-08			0.0528J			0.00441J		0.00472J	0.00397J						
MW-25D	15-Apr-99															
MW-25D	27-May-99															
MW-25D	20-Jul-99															
MW-25D	4-Aug-99															
MW-25D	1-Dec-99															
MW-25D	5-Apr-00															
MW-25D	18-Dec-00															
MW-25D	18-Apr-01					**0.0039**										
MW-25D	27-Nov-01								0.0109							
MW-25D	4-Apr-02															
MW-25D	5-Nov-02															
MW-25D	16-Apr-03					**0.0033**	0.0172	0.0212								
MW-25D	30-Oct-03															
MW-25D	7-Apr-04															
MW-25D	18-Nov-04															
MW-25D	21-Apr-05															
MW-25D	11-Nov-05															
MW-25D	13-Apr-06															
MW-25D	8-Nov-06						0.01									
MW-25D	20-Apr-07															
MW-25D	7-Nov-07						0.01		0.029							0.029
MW-25D	14-May-08			0.0766J			0.0121	0.00418J	0.0356		0.00844J				**0.013J**	0.0204
MW-26	27-May-99					0.0014		0.0306								
MW-26	20-Jul-99							0.0102								
MW-26	4-Aug-99							0.01								
MW-26 (dup)	4-Aug-99							0.0102								
MW-26	30-Nov-99															
MW-26 (dup)	30-Nov-99															
MW-26	5-Apr-00					0.0017		0.0146								
MW-26	15-Dec-00					**0.0018**		0.02								
MW-26	18-Apr-01							0.0109								
MW-26	27-Nov-01							0.0126								
MW-26	4-Apr-02							0.0111								
MW-26	5-Nov-02					0.0016		0.0152								
MW-26 (dup)	5-Nov-02					**0.0018**		0.0154								
MW-26	16-Apr-03					0.0012		0.0165								
MW-26	30-Oct-03					0.0011		0.0278							**0.0405**	
MW-26	7-Apr-04							0.0117								
MW-26	18-Nov-04						0.011	0.023								
MW-26	21-Apr-05															
MW-26	11-Nov-05															
MW-26	13-Apr-06															
MW-26	8-Nov-06															
MW-26	20-Apr-07			0.387	0.001	**0.002**	0.016	0.026	0.356						**0.059**	0.165
MW-26	7-Nov-07								0.012							
MW-26	14-May-08			0.0633J			0.0102	0.0129	0.0573	0.0137	0.0118J	0.0203			**0.0155J**	0.0141

Notes: DUP - Duplicate samples results; D - Deep well

All units are in milligrams per liter (parts per million).

- Indicates results below detection limits

- Concentrations exceeds N.C. Groundwater Standards (2L) or Groundwater Protection Standard

* - Groundwater Protection Standarc

J - Indicates the analytical result is an estimated concentration between the Method Detection Limit and the Solid Waste Section Reporting Limit

SWSL - Solid Waste Section Limit

Table 3B
Detected Groundwater Constituents - VOCs
North Wake Lined Landfill

Monitor Well	Sample Date	Acetone	2-Butanone (MEK)	Carbon Disulfide	Chloroform	Chloromethane	4,4'-DDT	Cis-1,2-Dichloroethene	1, 1-Dichloroethane	Endosulfan I	Methylene Chloride	Tetrachloroethene	Toluene	Trichlorofluoromethane
NC2L		**700**	**4200**	**700**	**70**	**2.6**	**0.1**	**70**	**70**	**NE**	**4.6**	**0.7**	**1000**	**2100**
SWSL		**100**	**100**	**100**	**5**	**1**	**0**	**5**	**5**	**NE**	**1**	**1**	**1**	**1**
MW-11	7-Nov-07					0.4J								
MW-11	15-May-08													
MW-11D	7-Nov-07				0.3J	0.2J								
MW-11D	15-May-08				0.31J		0.0297J			0.0096J				
MW-12	7-Nov-07	2.5J	2.9J			0.3J								
MW-12	14-May-08													
MW-12D	7-Nov-07													
MW-12D	14-May-08				0.12J									
MW-13	7-Nov-07		1.6J		0.2J									
MW-13	13-May-08				0.24J									
MW-14	7-Nov-07		1.4J		0.2J							0.2J		
MW-14	13-May-08				0.25J				0.09J			0.13J		
MW-15	7-Nov-07		1.8J			0.3J								
MW-15	13-May-08													
MW-15D	7-Nov-07		2.4J			0.3J								
MW-15D	13-May-08			0.11J										
MW-16	7-Nov-07		1.3J											
MW-16	13-May-08	4.91J											0.22J	
MW-17	7-Nov-07		4.8J			0.4J								
MW-17	13-May-08													
MW-17D	7-Nov-07					1.5J								
MW-17D	13-May-08													
MW-18	7-Nov-07		1.8J		0.2J									
MW-18	13-May-08				0.21J									
MW-19	7-Nov-07		2.2J			0.3J								
MW-19	14-May-08				0.16J							0.12J		
MW-20	7-Nov-07	1.7J	1.7J						0.4J		0.2J	0.5J		0.2J
MW-20	14-May-08				0.17J			0.11J	0.45J			0.58J		
MW-21	7-Nov-07	1.5J	1.4J											
MW-21	14-May-08				0.14J									
MW-21 (dup)	14-May-08													
MW-25	7-Nov-07	1.6J	1.4J											
MW-25	14-May-08													
MW-25D	7-Nov-07	2.1J	2.2J			0.2J								
MW-25D	14-May-08				0.16J									
MW-26	7-Nov-07	4.9J	3.6J			0.3J								
MW-26	14-May-08													

Notes: DUP - Duplicate samples results; D - Deep well

All units are in micrograms per liter (parts per billion).

- Indicates results below detection limits

- Concentrations exceeds N.C. Groundwater Standards (2L) or Groundwater Protection Standard

* - Groundwater Protection Standard

NE - Not Established

J - Indicates the analytical result is an estimated concentration between the Method Detection Limit and the Solid Waste Section Reporting Limit

SWSL - Solid Waste Section Limit

Table 3C
Detected Surface Water Constituents - Metals
North Wake Lined Landfill

Monitor Well	Sample Date	Antimony	Arsenic	Barium	Beryllium	Cadmium	Chromium	Cobalt	Copper	Lead	Nickel	Selenium	Silver	Thallium	Vanadium	Zinc
NC2B		**NS**	**0.05**	**NS**	**0.0065**	**0.002**	**0.05**	**NS**	**0.007***	**0.025**	**0.088**	**0.005**	**0.00006**	**NS**	**NS**	**0.05***
SWSL		**0.006**	**0.010**	**0.1**	**0.001**	**0.001**	**0.01**	**0.01**	**0.01**	**0.01**	**0.05**	**0.01**	**0.01**	**0.0055**	**0.025**	**0.01**
SW-2	31-Oct-95					**0.002**										
SW-2	28-Nov-96			0.025				0.002								0.021
SW-2	21-Apr-97															
SW-2	11-Nov-97															
SW-2	11-May-98															
SW-2	23-Nov-98															
SW-2	14-Apr-99															
SW-2	9-Apr-02															
SW-2	16-Apr-03															
SW-2	29-Oct-03															
SW-2	8-Apr-04															
SW-3	31-Oct-95															
SW-3	27-Nov-96			0.033												0.032
SW-3	21-Apr-97															
SW-3	1-Nov-97															**0.056**
SW-3	11-May-98															
SW-3	23-Nov-98															
SW-3	14-Apr-99															
SW-3	30-Nov-99															
SW-3	6-Apr-00															
SW-3	15-Dec-00															
SW-3	17-Apr-01															
SW-3	29-Nov-01															
SW-3	3-Apr-02															
SW-3	6-Nov-02															
SW-3	15-Apr-03															
SW-3	29-Oct-03						0.0111									
SW-3	8-Apr-04															
SW-4	31-Oct-95						0.013	0.012		0.018						
SW-4	28-Dec-96			0.013				0.002								
SW-4	21-Apr-97															
SW-4	3-Nov-97															
SW-4	11-May-98															
SW-4	23-Nov-98	NS	NS	NS	NS	NS	NS	NS	NS	NS	NS	NS	NS	NS	NS	NS
SW-4	14-Apr-99															
SW-4	30-Nov-99															
SW-4	5-Apr-00															
SW-4	15-Dec-00															
SW-4	17-Apr-01															
SW-4	29-Nov-01															
SW-4	3-Apr-02															
SW-4	6-Nov-02															
SW-4	15-Apr-03															
SW-4	30-Oct-03															
SW-4	7-Apr-04															
SW-4	18-Nov-04					0.001	0.011	0.015								
SW-4	21-Apr-05															
SW-4	11-Nov-05					0.001										
SW-4	13-Apr-06															
SW-4	8-Nov-06															
SW-4	20-Apr-07															0.025
SW-4	7-Nov-07															
SW-4	14-May-08			0.0218J			0.00328J		0.00481J	0.00551J						0.00512J

Table 3C
Detected Surface Water Constituents - Metals
North Wake Lined Landfill

Monitor Well	Sample Date	Antimony	Arsenic	Barium	Beryllium	Cadmium	Chromium	Cobalt	Copper	Lead	Nickel	Selenium	Silver	Thallium	Vanadium	Zinc
NC2B		**NS**	**0.05**	**NS**	**0.0065**	**0.002**	**0.05**	**NS**	**0.007***	**0.025**	**0.088**	**0.005**	**0.00006**	**NS**	**NS**	**0.05***
SWSL		**0.006**	**0.010**	**0.1**	**0.001**	**0.001**	**0.01**	**0.01**	**0.01**	**0.01**	**0.05**	**0.01**	**0.01**	**0.0055**	**0.025**	**0.01**
SW-5	31-Oct-95						0.012									
SW-5	27-Nov-96			0.044				0.002								0.012
SW-5	21-Apr-97															
SW-5	1-Nov-97															0.042
SW-5	11-May-98															
SW-5	23-Nov-98															
SW-5	14-Apr-99															
SW-5	30-Nov-99															
SW-5	6-Apr-00															
SW-5	15-Dec-00															
SW-5	17-Apr-01															
SW-5	29-Nov-01															
SW-5	3-Apr-02					0.001										
SW-5	6-Nov-02					0.001										
SW-5	15-Apr-03					0.001										
SW-5	29-Oct-03					0.001										
SW-5	8-Apr-04															
SW-5	18-Nov-04															
SW-5	21-Apr-05	dry	dry	dry	dry	dry	dry	dry	dry	dry	dry	dry	dry	dry	dry	dry
SW-5	11-Nov-05	dry	dry	dry	dry	dry	dry	dry	dry	dry	dry	dry	dry	dry	dry	dry
SW-5	13-Apr-06	dry	dry	dry	dry	dry	dry	dry	dry	dry	dry	dry	dry	dry	dry	dry
SW-5	8-Nov-06															
SW-5	20-Apr-07	dry	dry	dry	dry	dry	dry	dry	dry	dry	dry	dry	dry	dry	dry	dry
SW-5	7-Nov-07	dry	dry	dry	dry	dry	dry	dry	dry	dry	dry	dry	dry	dry	dry	dry
SW-5	13-May-08		0.00279J	0.203		0.00021J	0.0452	0.0127	**0.0487**	**0.0382**	0.0137J	**0.0237**			0.116	0.0803
SW-6	30-Nov-99															
SW-6	5-Apr-00															
SW-6	15-Dec-00															
SW-6	18-Apr-01															
SW-6	29-Nov-01															
SW-6	4-Apr-02															
SW-6	5-Nov-02															
SW-6	16-Apr-03															
SW-6	30-Oct-03															
SW-6	7-Apr-04													0.011		
SW-6	18-Nov-04															
SW-6	21-Apr-05															
SW-6	11-Nov-05															
SW-6	13-Apr-06															
SW-6	8-Nov-06															
SW-6	20-Apr-07															
SW-6	7-Nov-07															
SW-6	14-May-08			0.0488J			0.00441J		**0.00721J**	0.00671J						0.00576J

Notes: DUP - Duplicate samples results; D - Deep well

All units are in milligrams per liter (parts per million).

- Indicates results below detection limits

- Concentrations exceeds N.C. Surface Water Standards for Class C Waters

* - Action level

J - Indicates the analytical result is an estimated concentration between the Method Detection Limit and the Solid Waste Section Reporting Limit

SWSL - Solid Waste Section Limit

Table 3D
Detected Surface Water Constituents - VOCs
North Wake Lined Landfill

Monitor Well	Sample Date	Acetone	Bromodichloromethane	Bromoform	2-Butanone (MEK)	Carbon Disulfide	Chloroform	Chloromethane	Dibromochloromethane	Cis-1,2-Dichloroethene	1, 1-Dichloroethane	Methylene Chloride	Tetrachloroethene	Toluene	Trichlorofluoromethane
NC2B		**NS**	**NS**	**NS**	**NS**	**NS**	**NS**	**NS**	**NS**	**NS**	**NS**	**NS**	**10.8**	**11**	**NS**
SWSL		**100**	**1**	**3**	**100**	**100**	**5**	**1**	**1**	**5**	**5**	**1**	**1**	**1**	**1**
SW-4	7-Nov-07				1.3J										
SW-4	14-May-08														
SW-5	7-Nov-07														
SW-5	13-May-08	7.75J													
SW-6	7-Nov-07	2.7J			3.1J			0.3J							
SW-6	14-May-08	3.36J	0.27J	0.38J					0.31J					0.12J	

Notes: DUP - Duplicate samples results; D - Deep well

All units are in milligrams per liter (parts per million).

- Indicates results below detection limits

- Concentrations exceeds N.C. Surface Water Standards for Class C Waters

* - Action level

J - Indicates the analytical result is an estimated concentration between the Method Detection Limit and the Solid Waste Section Reporting Limit

SWSL - Solid Waste Section Limit