Blalock

Permit No. 43-C

NSE
Neal Smith Engineering, Inc.
575 SE Broad St. – Suite 11
Southern Pines, NC 28387
Phone: (910) 695-8825
Fax: (910) 695-8832
www.nsengineering.com

LCIDN43-C Permit Blalock
Grading LCID Landfill

September 29, 2003

RECEIVED
OCT 03 2003
DIVISION OF WASTE MANAGEMENT
FAYETTEVILLE REGIONAL OFFICE

Dennis Shackleton
NCDENR Division of Waste Management
401 Oberlin Road Suite 150
Raleigh, NC 27605

Re: LCID Landfill
Harnett County, N.C.
NSE Job # 0010201

Mr. Dennis Shackleton

On September 26, 2003, a site inspection was performed at the referenced location. The purpose of the inspection was to see if the proposed monitoring wells were in place and constructed per the plans dated 2/25/03 by NSE. The monitoring wells were installed per the plans by NSE.

Thank you for the opportunity to serve you once again. If you have any questions or comments, or need additional information, please call.

Sincerely,
NEAL SMITH ENGINEERING, INC.

Neal Smith, PE
President

A. Scott Matthews, PLS
Project Manager

NORTH CAROLINA PROFESSIONAL SEAL 19311 ENGINEER NEAL E. SMITH
9/29/03

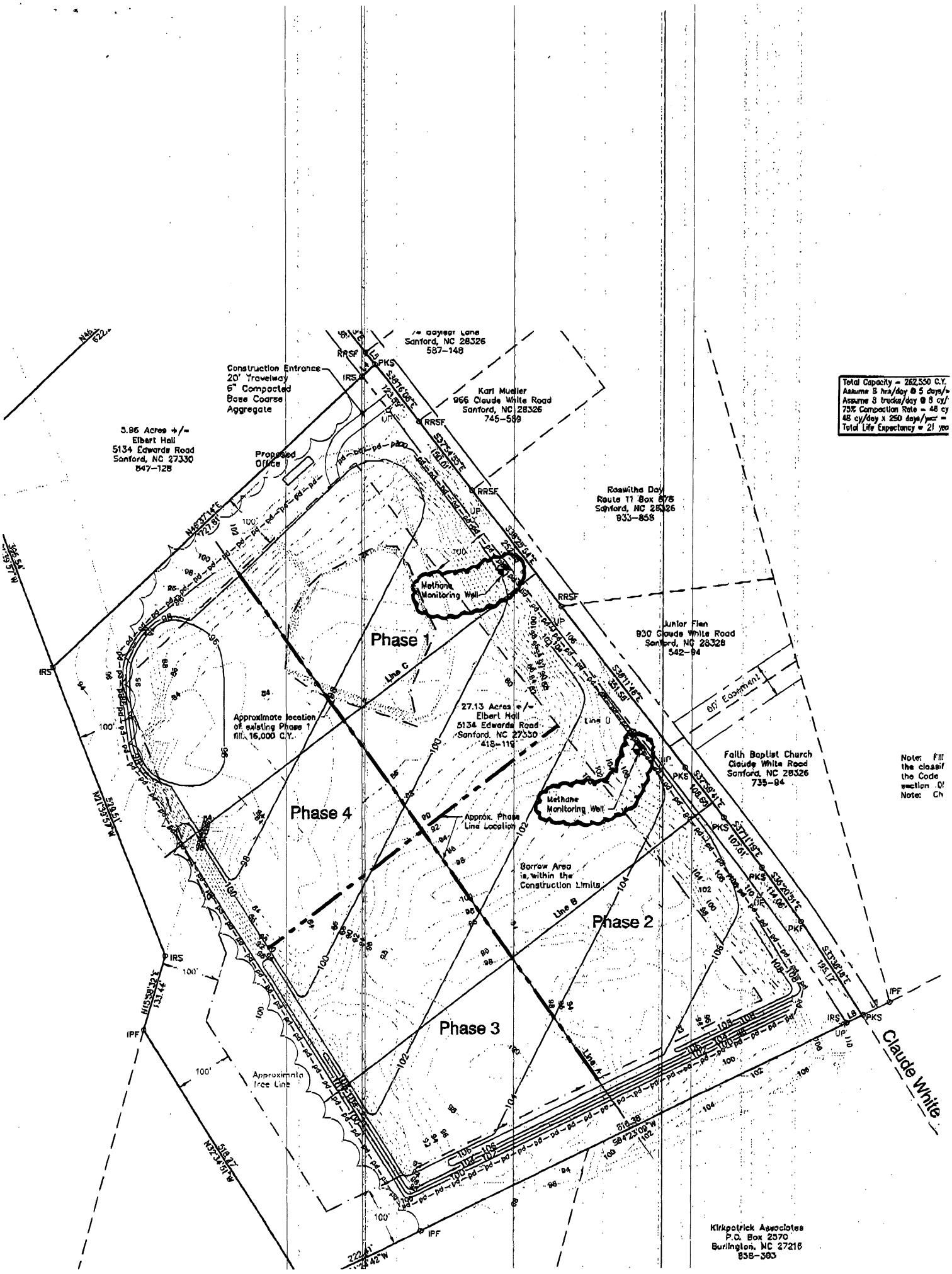
Construction Entrance
20' Travelway
6" Compacted
Base Coarse
Aggregate
5.96 Acres +/-
Elbert Hall
5134 Edwards Road
Sanford, NC 27330
847-128
Proposed Office
Karl Mueller
966 Claude White Road
Sanford, NC 28326
745-589
Roswitha Day
Route 11 Box 878
Sanford, NC 28326
833-858
Junior Flen
930 Claude White Road
Sanford, NC 28326
542-94
Methane Monitoring Well
Phase 1
Line C
Approximate location of existing Phase 1 fill, 16,000 C.Y.
27.13 Acres +/-
Elbert Hall
5134 Edwards Road
Sanford, NC 27330
418-119
Line D
Faith Baptist Church
Claude White Road
Sanford, NC 28326
735-94
Phase 4
Approx. Phase Line Location
Borrow Area is within the Construction Limits
Line B
Phase 2
Phase 3
Line A
Approximate Tree Line
Claude White
Total Capacity = 282,330 C.Y.
Assume 8 hrs/day @ 5 days/
Assume 8 trucks/day @ 8 cy/
75% Compaction Rate = 48 cy
48 cy/day x 250 days/year =
Total Life Expectancy = 21 yea
Kirkpatrick Associates
P.O. Box 2570
Burlington, NC 27216
838-383

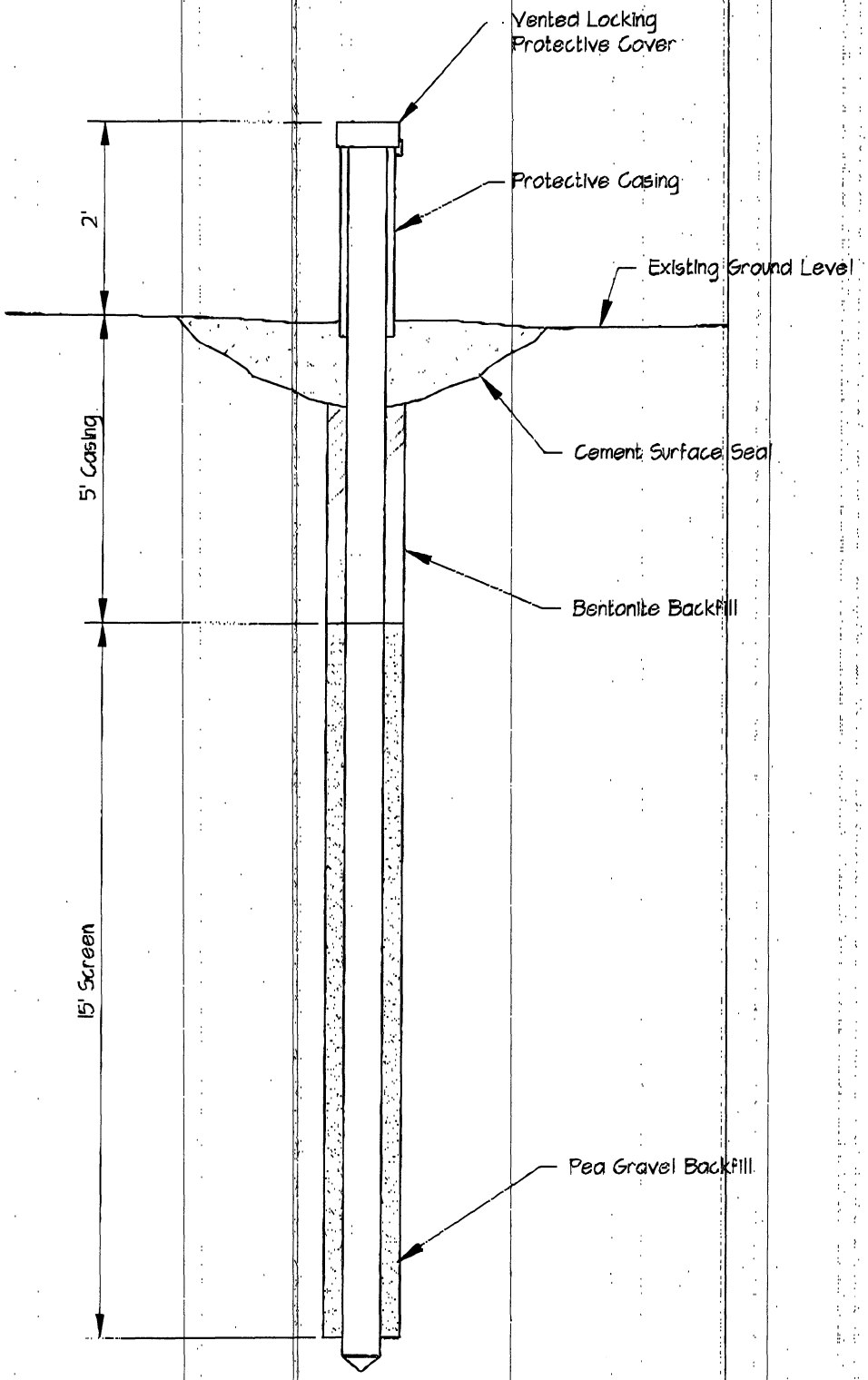

Monitoring Well Detail

Scale: None

Blaylock Grading
345 Caulton Brown Road
Lillington, NC 27546
910-818-8398
919-639-0269 fax

JUL 2003
Received
Solid Waste
Section

July 22, 2003

Mr. Jim Barber
Solid Waste Section
1646 Mail Service Center
Raleigh, NC 27699-1646

Re Blaylock Grading Land Clearing and Inert Debris Landfill
Johnsonville Township, Harnett County, North Carolina
Permit # 43-C: modification #1

Dear Mr. Barber,

Pursuant to your letter of June 27, 2003, enclosed please find the certified copy of the Permit to Construct which has been recorded in the Harnett County Register of Deeds in Book 1795, Page 68. Please do not hesitate to contact me should you have any questions.

Sincerely,

Harold G. Blaylock /LG

Harold G. Blaylock, Jr.

Enclosure
HGB/lg

HARNETT COUNTY, ROD
PO BOX 279
LILLINGTON, NC 27546
(910) 893-7540

ISSUED TO:BUZZARD & CARR

RECEIPT # 012973
DATE 07/16/2003

TIME	BOOK	PAGE	FEE
12:12 PM	1795	60	2003014116
PERMIT			35.00
OTHER,N/S FEE			25.00

Total Amount Due $60.00

CASH 100.00

Total Payments: $100.00
Change Issued: $40.00

THANK YOU
KIMBERLY S. HARGROVE
REGISTER OF DEEDS
Deputy: TSMITH

N/S Fee charged - $25.00
3 inch margin + side margin

PERMIT NUMBER:	43-C
DATE ISSUED(ptc/p1):	07/13/00
DATE ISSUED(pto/p1):	10/16/00
DATE MODIFIED #1(ptc/p1):	06/27/03

STATE OF NORTH CAROLINA
DEPARTMENT OF ENVIRONMENT AND NATURAL RESOURCES
DIVISION OF WASTE MANAGEMENT
1646 MAIL SERVICE CENTER; RALEIGH, N.C. 27699-1646

SOLID WASTE PERMIT

ELBERT D. HALL (LANDOWNER)
AND
BLAYLOCK GRADING CO. (OPERATOR)

JUL 2003
Received
Solid Waste
Section

are hereby issued a PERMIT TO CONSTRUCT

PHASE 1 REVISION of a

LAND CLEARING AND INERT DEBRIS LANDFILL

on property identified as Parcel # 09-9556-0015 and as referenced in Deed Book 418 and Page 119 and Deed Book: 1701 and Page: 411, on Claude White Road (S.R. 1001) in the Johnsonville Township, Johnsonville, Harnett County, North Carolina in accordance with Article 9, Chapter 130A of the General Statutes of North Carolina and all rules promulgated thereunder and subject to the conditions set forth in this permit. The facility is located and described by the legal description in the permit application and the site drawings.

FOR REGISTRATION REGISTER OF DEEDS
KIMBERLY S. HARGROVE
HARNETT COUNTY, NC
2003 JUL 16 12:12:58 PM
BK:1795 PG:68-76 FEE:$35.00
INSTRUMENT # 2003014116

James C Coffey

James C. Coffey, Section Chief
Solid Waste Section
Division of Waste Management

PERMIT NUMBER: **43-C**
DATE ISSUED(ptc/p1): 07/13/00
DATE ISSUED(pto/p1): 10/16/00
DATE MODIFIED(ptc/p1): 06/27/03
FACILITY NAME: BLAYLOCK GRADING LCID LANDFILL - PHASE #1
JOHNSONVILLE, HARNETT COUNTY, N.C.

CONDITIONS OF PERMIT

1. This PERMIT TO CONSTRUCT is issued for the construction of the proposed LAND CLEARING AND INERT DEBRIS LANDFILL in accordance with the approved plans dated 15 April 2003 (received 17 April 2003). This permit is for the construction of the revised PHASE 1 AREA as shown on pages SP1 of 3 and SP2 of 3, along with any infrastructure that is required by the rules; i.e. gate, sign, access road, and initial grading of the PHASE 1 area.

2. All earth disturbing activities will be conducted in accordance with all federal, state, and local requirements and consistent with the NPDES permit (NCG 020000) issued from the Division of Water.

3. All sedimentation and erosion control activities shall be conducted in accordance with the Sedimentation Control Act 15A NCAC 4 and consistent with the approval letter issued by the Land Quality Section dated 4 May 2000.

4. **This permit shall not be effective unless the certified copy is filed in the Register of Deeds office and indexed in the grantor index under the name of the owner of the land in the county or counties in which the land is located.** The certified copy of the permit, affixed with the Register's seal and the date, book, and page number of recording shall be returned to the Division of Solid Waste Management, within **THIRTY (30)** working days, from date received. Please send the recorded permit copy to:

   SOLID WASTE SECTION
   1646 MAIL SERVICE CENTER
   RALEIGH, NORTH CAROLINA 27699-1646
   ATTN: JIM BARBER

5. When this property is sold, leased, conveyed, or transferred, the deed or other instrument of transfer shall contain in the deed description section in no smaller type than that used in the body of the deed or instrument a statement that the property has been used as a land clearing and inert debris landfill.

6. Waste shall be placed a minimum of four (4) feet above the seasonal high water table. Excavation at the site, in Phase 1 area, shall be to the design grades on page SP2-3. If during construction, site conditions and/or soil types differ from what is expected (based on conditions addressed in F&R report dated 11 April 2000), then site grades may need to be adjusted and verification made by the design engineer.

7. This permit is not transferable.

8. The following requirements shall be met prior to the issuance of the **PERMIT TO OPERATE** and receiving solid waste at the site:

   a. A site inspection and pre-operative meeting shall be conducted by a representative of the Solid Waste Section.

   b. A sign shall be posted at the entrance as required by the NC Solid Waste Management Rules Operational Requirements, 15A NCAC 13B .0566 (16).

   c. Survey stakes/posts shall be installed to delineate the corners of the revised Phase #1 area and the northern property line shall be identified by stakes or marking trees along the line.

   d. Certification letter by a register engineer or the project engineer that the required grading was done in accordance with the approved plans and that the separation of four feet to seasonal high groundwater, as shown on the approved plans, is consistent with the F&R investigation.

   e. Site access controls shall be installed and operational.

   f. Methane monitoring well #1, as shown of sheet SP1 of 3, shall be installed to a depth equal to the maximum depth of waste in Phase 1. A construction log of MMW-1 shall be submitted with the engineer's certification indicating the depth of the well along with a construction schematic.

9. Ground water quality at this facility is subject to the classification and remedial action provisions of 15 NCAC 2L.

DEED BOOK: 1701
PAGE : 411

APR 2003
Received
Solid Waste
Section

Legal Description

Being a certain tract or parcel of land situated and being in Johnsonville Township, Harnett County, North Carolina, and more particularly described as follows:

Beginning at a PK nail set in the center of Claude White Road (SR 1001), also the southwestern most corner of the Faith Baptist Church property Deed Book 735, Page 94 and being in the North property line of Kirkpatrick Associates Deed Book 858, Page 303, and runs thence South 64-23-09 West 30.30 feet to an iron rod set in the Right of Way of said road; thence South 64-23-09 West 816.38 feet to an iron pipe; thence South 64-24-42 West 222.41 feet to an iron pipe; thence North 32-34-51 West 518.27 feet to an iron pipe; thence North 15-58-32 East 133.44 feet to an iron rod set; thence North 21-39-57 West 529.51' to an iron rod set; thence North 46-37-14 East 727.81 feet to an iron rod set in Right of Way of said road; thence North 46-38-09 East 30.12 feet to a PK nail set in the center of Claude White Road (SR 1001); thence, with the center of said road, South 38-16-06 East 123.59 feet to a rail road spike; thence South 37-54-55 East 150.01 feet to a rail road spike; thence South 38-25-54 East 252.86 feet to a rail road spike; thence South 38-11-46 East 351.56 feet to a PK nail set; thence South 37-59-41 East 108.80 feet to a PK nail set; thence South 37-11-19 East 107.61 feet to a PK nail set; thence South 36-20-51 East 114.06 feet to a PK nail found; thence South 33-38-16 East 195.17 feet to the Point of Beginning, containing 27.13 acres more or less.

NORTH CAROLINA,
HARNETT COUNTY

D E E D

THIS DEED, Made and entered into this the 1st day of May, 1962, by and between JOHN C. COOK and wife, BARBARA E. COOK, Parties of the first part, and ELBERTOD HALL and wife, Jackie J. HALL, parties of the second part of Lee County, North Carolina;

W I T N E S S E T H;

That for and in consideration of the sum of ONE HUNDRED DOLLARS and other good and valuable consideration to them in hand paid by the parties of the second part, the receipt of which is hereby acknowledged, the said parties of the first part have bargained and sold and by these presents do hereby give, grant, bargain, sell and convey unto the parties of the second part, their heirs and assigns, that certain tract or parcel of land situate and being Johnsonville Township, Harnett County, North Carolina, and more fully described as follows:

BEGINNING at a pine or stake near the head of Duck Pond Branch, and runs thence South 16 degrees East 32.68 chains to a stake East of the Gulf Road; thence South 63½ degrees West crossing the Gulf Road 17 chains to a stake and pointers, a corner of the Jim Smith land; thence North 34 degrees West 25.40 chains to a stake and blackjack pointers; thence North 48½ degrees West 27 chains to the beginning, and containing 61.64 acres, more or less. And being the same land conveyed to J.M.Ragland and wife, Beulah Ragland by James B.Ragland, unmarried, by deed dated February 5, 1948 and recorded in Book 305, at Page 269, Harnett County Registry.

The grantors herein except from the warranties hereinafter made a part of the above described lands consisting of about 10 acres which a man by the name of Mr.Black is making some claim to.

($6.05 Revenue Stamps)

TO HAVE AND TO HOLD said lands and premises, together with all privileges and appurtenances thereto belonging, unto the parties of the second part, their heirs and assigns, to their only use and behoof forever.

And the parties of the first part, for themselves, their heirs, executors and administrators, covenant with the parties of the second part, their heirs and assigns, that they are seized of said premises in fee and have the right to convey the same; that the same are free and clear from all encumbrances, and that they do hereby forever warrant and will forever defend the title to the same against the claims of all persons whomsoever.

IN WITNESS WHEREOF, the parties of the first part have hereunto set their hands and seals the day and year first above written.

John C. Cooke (SEAL)
John C. Cook

Barbara E. Cook (SEAL)
Barbara E. Cook

On this the 29 day of June, 1962, before me Alen H. Guys, the undersigned officer, personally appeared John C. Cook, known to me to be serving with the armed forces of the United States and to be the person whose name is subscribed to the within instrument and acknowledged that he executed the same for the purposes therein contained. And the undersigned does further certify that he is at the date of this certificate a commissioned officer of the rank stated below and is in the active service of the armed forces of the United States.

Alan H. Guys
Signature of Officer

Major, 1st Cavalry Division APO24
Rank of Officer & command to which attached.

STATE OF WASHINGTON,
COUNTY OF King.

I, Ray C. Rotko, a Notary Public in and for the aforesaid State and County, do hereby certify that Barbara E. Cook personally appeared before me this day and acknowledged the due execution of the foregoing instrument. Let the instrument with this certificate be registered.

Witness my hand and notarial seal this 6 day of June, 1962.

SEAL
My commission expires: April 6, 1963

Ray C. Rotko, Notary Public
Residing at Mountlake Terrace,
Snohonish County ???

HARNETT COUNTY
NORTH CAROLINA,

The foregoing certificates of Alan H. Guys, Major, U.S.Army and Ray C.Rotko, Notary Public of King County, State of Washington, are adjudged to be correct. Let the instrument, with the certificate, be registered. Witness my hand and seal, this August 10, 1962.

Elizabeth F. Matthews, Clerk Superior Court.

Filed for registration at 3:30 o'clock P.M. Aug.10, 1962 and registered in the Office of the Register of Deeds for Harnett County in Book 418, Page 119, this Aug 13, 1962

Inez Harrington, Reg of Deeds

JUN 2000
Recorded
Solid Waste
Section

APR 2003
Received
Solid Waste
Section

AFFIDAVIT

Affiant Elbert Hall, deposes and affirms that he is the fee simple owner of real property located at Claude White Rd Parcel, ID:09-9556-0015 Johnsonvill Township, in Harnett, County, North Carolina.

Blaylock Grading, is applying for a permit to operate a landfill on my property. I, the land owner, have knowledge of the applicant's plans to dispose of solid waste on the land and I specifically grant permission for the operation of the landfill. I have read and understand North Carolina General Statute §130A-309.27 which statute assigns joint and several liability to me as owner of the landfill and to the operator of the landfill for the improper operation and closure of the landfill, as provided by law. I understand that I am financially responsible to the State for fulfilling all regulatory requirements related to the operation of the landfill, for closure and post-closure care of the landfill, for any violations of regulatory requirements, and for any environmental damage resulting from the landfill including, but not limited to, environmental clean up costs. I understand that I am legally liable to third parties for any damages to persons or property caused by the landfill. I also have read and understand North Carolina General Statute §130A-301 and 15A North Carolina Administrative Code 13B .0204, which statute and rule requires that I must file a copy of the landfill permit with the Register of Deeds in Harnett County for recordation and indexing in the Grantor Index under my name as property owner. When the land on which the landfill is located is sold, leased, conveyed, or transferred in any manner, the deed or other instrument of transfer shall contain a statement in the description section in no smaller type than that used in the body of the instrument that the property has been used as a sanitary landfill and a reference by book and page number to the recordation of the permit.

This the 21st day of Mar., 2003.

Elbert Hall
(Seal)

North Carolina
Lee County

Subscribed and sworn before me, this the 21st day of Mar, 2003.

(Official Seal)

Sydney A. Whitaker
Notary Public

My commission expires Mar. 24, 2007.

ATTACHMENTS

1. Permit submittal drawings, dated 13 April 2000 and received 9 June 2000.
2. Letter from Ms. Lori Tomaszewski dated 7 March 2000, received 9 June 2000 addressing zoning.
3. Harnett County Land Use Application dated 13 March 2000, received 9 June 2000.
4. Site Plan Approval drawing by Harnett County signed by Teresa Byrd and dated 16 March 2000, received 9 June 2000.
5. FEMA Flood Insurance Rate Map, received 9 June 2000.
6. Letter dated 11 April 2000 from F&R addressing groundwater issues.
7. Memo from NC Wildlife Resource Commission dated 7 June 1995, received 9 June 2000.
8. Erosion Control approval letter dated 4 May 2000 from Gerald Lee(Land Quality Section Fayetteville Regional Office) received 9 June 2000.
9. Letter dated 3 July 2000, received 6 July 2000 from SHPO addressing architectural, archaeological and historic sites.
10. Lease agreement between Elbert Hall and Harold Blaylock dated 10 March 2000.
11. Landowner affidavit signed by Elbert D. Hall dated 12 June 2000.
12. Certification by Operator affidavit signed by Harold G. Blaylock and James C. Blaylock dated 12 June 2000.
13. Legal description for the LCID landfill, received 9 June 2000.
14. Deed for the Elbert Hall property as noted in DEED BOOK: 418 and PAGE: 119, received 9 June 2000.
15. Letter dated 6 October 2000, received 9 October 2000, from Scott Matthews concerning construction certification.
16. Letter dated 15 April 2003 addressing the proposed horizontal expansion of Phase 1.
17. Attachment "A", zoning determination drawing for the site.
18. Legal description for the site recorded in Book: 1701, Page: 411.
19. Affidavit from Elbert Hall dated 21 March 2003.
20. Site drawings dated 15 April 2003, received on 17 April 2003.

CERTIFIED COPY OF SOLID WASTE PERMIT

I do hereby certify that the attached permit is an exact and true copy of Permit Number 43-C.

James C. Coffey, Section Chief
Solid Waste Section
Division of Waste Management

North Carolina

Wake County

I, B. V. Stanfield, Notary Public for said County and State, do hereby certify that James C. Coffey personally appeared before me this day and acknowledged the due execution of the foregoing instrument.

Witness my hand and seal, this the 27 day of June, 2003.

B. V. STANFIELD NOTARY PUBLIC WAKE COUNTY, N.C.

(Official Seal)

Notary Public

My commission expires December 29, 2004.

KIMBERLY S. HARGROVE
REGISTER OF DEEDS, HARNETT
COURTHOUSE
P.O. BOX 279
LILLINGTON, NC 27546

****

Filed For Registration:	**07/16/2003 12:12:58 PM**
Book:	**RE 1795 Page: 68-76**
Document No.:	**2003014116**
	PERMIT 9 PGS $35.00
Recorder:	**TRUDI C SMITH**

State of North Carolina, County of Harnett

KIMBERLY S. HARGROVE, REGISTER OF DEEDS

By: Trudi Smith

Deputy/Assistant Register of Deeds

Record of poor quality due to condition of original document

2003014116

2003014116

Permit File
43-C

North Carolina
Department of Environment and Natural Resources

Division of Waste Management

Michael F. Easley, Governor
William G. Ross Jr., Secretary
Dexter R. Matthews, Director

NCDENR

June 27, 2003

Mr. Elbert D. Hall, Landowner
5134 Edwards Road
Sanford, North Carolina 27330

and

Harold Blaylock, President
Blaylock Grading LLP
345 Carlton Brown Road
Lillington, North Carolina 27546

Subject: Blaylock Grading Land Clearing and Inert Debris Landfill
Johnsonville Township, Harnett County, North Carolina
Permit # **43-C: modification #1.**

Dear Mr. Hall and Mr. Blaylock:

Enclosed please find a Solid Waste Permit, Conditions of the Solid Waste Permit, and a Certified Copy of the Solid Waste Permit for the above referenced Land Clearing & Inert Debris(LCID)landfill. This is a PERMIT TO CONSTRUCT, issued in accordance with Section .0201(b) and consistent with Section .0203 and .0563(6)(c) of the Solid Waste Management Rules 15A NCAC 13B. PHASE 1 is approved for construction revision as shown on sheets SP1 of 3 and SP2 of 3 of the plans dated 15 April 2003, received on 17 April 2003. The issuance of this permit does not exempt an applicant from any local ordinances that may regulate a facility and the responsibility of compliance with any applicable ordinance lies with the permit holder.

Please note Condition No. 3, which states that this permit shall not be effective unless the certified copy is filed in the Register of Deeds office and the copy is returned to the Solid Waste Section, within thirty (30) working days, from date received, with the page and book number, date of recordation, and Register's seal.

PERMIT NUMBER: 43-C
DATE ISSUED(ptc/p1): 07/13/00
DATE ISSUED(pto/p1): 10/16/00
DATE MODIFIED(ptc/p1): 06/27/03
FACILITY NAME: BLAYLOCK GRADING LCID LANDFILL - PHASE #1
JOHNSONVILLE, HARNETT COUNTY, N.C.

CONDITIONS OF PERMIT

1. This PERMIT TO CONSTRUCT is issued for the construction of the proposed LAND CLEARING AND INERT DEBRIS LANDFILL in accordance with the approved plans dated 15 April 2003 (received 17 April 2003). This permit is for the construction of the revised PHASE 1 AREA as shown on pages SP1 of 3 and SP2 of 3, along with any infrastructure that is required by the rules; i.e. gate, sign, access road, and initial grading of the PHASE 1 area.

2. All earth disturbing activities will be conducted in accordance with all federal, state, and local requirements and consistent with the NPDES permit (NCG 020000) issued from the Division of Water.

3. All sedimentation and erosion control activities shall be conducted in accordance with the Sedimentation Control Act 15A NCAC 4 and consistent with the approval letter issued by the Land Quality Section dated 4 May 2000.

4. **This permit shall not be effective unless the certified copy is filed in the Register of Deeds office and indexed in the grantor index under the name of the owner of the land in the county or counties in which the land is located.** The certified copy of the permit, affixed with the Register's seal and the date, book, and page number of recording shall be returned to the Division of Solid Waste Management, within **THIRTY (30)** working days, from date received. Please send the recorded permit copy to:

   SOLID WASTE SECTION
   1646 MAIL SERVICE CENTER
   RALEIGH, NORTH CAROLINA 27699-1646
   ATTN: JIM BARBER

5. When this property is sold, leased, conveyed, or transferred, the deed or other instrument of transfer shall contain in the deed description section in no smaller type than that used in the body of the deed or instrument a statement that the property has been used as a land clearing and inert debris landfill.

6. Waste shall be placed a minimum of four (4) feet above the seasonal high water table. Excavation at the site, in Phase 1 area, shall be to the design grades on page SP2-3. If during construction, site conditions and/or soil types differ from what is expected (based on conditions addressed in F&R report dated 11 April 2000), then site grades may need to be adjusted and verification made by the design engineer.

APR 2003
Received

Legal Description

Being a certain tract or parcel of land situated and being in Johnsonville Township, Harnett County, North Carolina, and more particularly described as follows:

Beginning at a PK nail set in the center of Claude White Road (SR 1001), also the southwestern most corner of the Faith Baptist Church property Deed Book 735, Page 94 and being in the North property line of Kirkpatrick Associates Deed Book 858, Page 303, and runs thence South 64-23-09 West 30.30 feet to an iron rod set in the Right of Way of said road; thence South 64-23-09 West 815.38 feet to an iron pipe; thence South 64-24-42 West 222.41 feet to an iron pipe; thence North 32-34-51 West 518.27 feet to an iron pipe; thence North 15-58-32 East 133.44 feet to an iron rod set; thence North 21-39-57 West 529.51' to an iron rod set; thence North 46-37-14 East 727.81 feet to an iron rod set in Right of Way of said road; thence North 46-38-09 East 30.12 feet to a PK nail set in the center of Claude White Road (SR 1001); thence, with the center of said road, South 38-16-06 East 123.59 feet to a rail road spike; thence South 37-54-55 East 150.01 feet to a rail road spike; thence South 38-25-54 East 252.86 feet to a rail road spike; thence South 38-11-46 East 351.56 feet to a PK nail set; thence South 37-59-41 East 108.80 feet to a PK nail set; thence South 37-11-19 East 107.61 feet to a PK nail set; thence South 36-20-51 East 114.06 feet to a PK nail found; thence South 33-38-16 East 195.17 feet to the Point of Beginning, containing 27.13 acres more or less.

NORTH CAROLINA,
HARNETT COUNTY

D E E D

THIS DEED, Made and entered into this the 1st day of May, 1962, by and between JOHN C. COOK and wife, BARBARA E. COOK, Parties of the first part, and ELBERTO HALL and wife, Jackie J. HALL, parties of the second part of Lee County, North Carolina;

W I T N E S S E T H;

That for and in consideration of the sum of ONE HUNDRED DOLLARS and other good and valuable consideration to them in hand paid by the parties of the second part, the receipt of which is hereby acknowledged, the said parties of the first part have bargained and sold and by these presents do hereby give, grant, bargain, sell and convey unto the parties of the second part, their heirs and assigns, that certain tract or parcel of land situate and being Johnsonville Township, Harnett County, North Carolina, and more fully described as follows:

BEGINNING at a pine or stake near the head of Duck Pond Branch, and runs thence South 16 degrees East 32.68 chains to a stake East of the Gulf Road; thence South 63½ degrees West crossing the Gulf Road 17 chains to a stake and pointers, a corner of the Jim Smith land; thence North 34 degrees West 25.40 chains to a stake and blackjack pointers; thence North 48½ degrees West 27 chains to the beginning, and containing 61.64 acres, more or less. And being the same land conveyed to J.M.Ragland and wife, Beulah Ragland by James B.Ragland, unmarried, by deed dated February 5, 1948 and recorded in Book 305, at Page 269, Harnett County Registry.

The grantors herein except from the warranties hereinafter made a part of the above described lands consisting of about 10 acres which a man by the name of Mr.Black is making some claim to.

($6.05 Revenue Stamps)

TO HAVE AND TO HOLD said lands and premises, together with all privileges and appurtenances thereto belonging, unto the parties of the second part, their heirs and assigns, to their only use and behoof forever.

And the parties of the first part, for themselves, their heirs, executors and administrators, covenant with the parties of the second part, their heirs and assigns, that they are seized of said premises in fee and have the right to convey the same; that the same are free and clear from all encumbrances, and that they do hereby forever warrant and will forever defend the title to the same against the claims of all persons whomsoever.

IN WITNESS WHEREOF, the parties of the first part have hereunto set their hands and seals the day and year first above written.

John C. Cooke (SEAL)
John C. Cook

Barbara E. Cook (SEAL)
Barbara E. Cook

On this the 29 day of June, 1962, before me Alan H. Guys, the undersigned officer, personally appeared John C. Cook, known to me to be serving with the armed forces of the United States and to be the person whose name is subscribed to the within instrument and acknowledged that he executed the same for the purposes therein contained. And the undersigned does further certify that he is at the date of this certificate a commissioned officer of the rank stated below and is in the active service of the armed forces of the United States.

Alan H. Guys
Signature of Officer

Major, 1st Cavalry Division APO24
Rank of Officer & command to which attached.

STATE OF WASHINGTON,
COUNTY OF King.

I, Ray C. Rotko, a Notary Public in and for the aforesaid State and County, do hereby certify that Barbara E. Cook personally appeared before me this day and acknowledged the due execution of the foregoing instrument. Let the instrument with this certificate be registered.

Witness my hand and notarial seal this 6 day of June, 1962.

SEAL
My commission expires: April 6, 1963

Ray C. Rotko, Notary Public
Residing at Mountlake Terrace,
Snohonish County ???

HARNETT COUNTY
NORTH CAROLINA,

The foregoing certificates of Alan H. Guys, Major, U.S.Army and Ray C.Rotko, Notary Public of King County, State of Washington, are adjudged to be correct. Let the instrument, with the certificates, be registered. Witness my hand and seal, this August 10, 1962.

Elizabeth F. Matthews, Clerk Superior Court.

Filed for registration at 3:30 o'clock P.M. Aug.10, 1962 and registered in the Office of the Register of Deeds for Harnett County in Book 418, Page 119, this Aug 13, 1962

Inez Harrington, Reg of Deeds

JUN 2000
Received
Solid Waste
Section

APR 2003

AFFIDAVIT

Affiant Elbert Hall, deposes and affirms that he is the fee simple owner of real property located at Claude White Rd Parcel, ID:09-9556-0015 Johnsonvill Township, in Harnett, County, North Carolina.

Blaylock Grading, is applying for a permit to operate a landfill on my property. I, the land owner, have knowledge of the applicant's plans to dispose of solid waste on the land and I specifically grant permission for the operation of the landfill. I have read and understand North Carolina General Statute §130A-309.27 which statute assigns joint and several liability to me as owner of the landfill and to the operator of the landfill for the improper operation and closure of the landfill, as provided by law. I understand that I am financially responsible to the State for fulfilling all regulatory requirements related to the operation of the landfill, for closure and post-closure care of the landfill, for any violations of regulatory requirements, and for any environmental damage resulting from the landfill including, but not limited to, environmental clean up costs. I understand that I am legally liable to third parties for any damages to persons or property caused by the landfill. I also have read and understand North Carolina General Statute §130A-301 and 15A North Carolina Administrative Code 13B .0204, which statute and rule requires that I must file a copy of the landfill permit with the Register of Deeds in Harnett County for recordation and indexing in the Grantor Index under my name as property owner. When the land on which the landfill is located is sold, leased, conveyed, or transferred in any manner, the deed or other instrument of transfer shall contain a statement in the description section in no smaller type than that used in the body of the instrument that the property has been used as a sanitary landfill and a reference by book and page number to the recordation of the permit.

This the 21st day of Mar., 2003.

Elbert Hall
(Seal)

North Carolina
Lee County

Subscribed and sworn before me, this the 21st day of Mar, 2003.

(Official Seal)

Cydney A. Whitaker
Notary Public

My commission expires Mar 24, 2007.

ATTACHMENTS

1. Permit submittal drawings, dated 13 April 2000 and received 9 June 2000.
2. Letter from Ms. Lori Tomaszewski dated 7 March 2000, received 9 June 2000 addressing zoning.
3. Harnett County Land Use Application dated 13 March 2000, received 9 June 2000.
4. Site Plan Approval drawing by Harnett County signed by Teresa Byrd and dated 16 March 2000, received 9 June 2000.
5. FEMA Flood Insurance Rate Map, received 9 June 2000.
6. Letter dated 11 April 2000 from F&R addressing groundwater issues.
7. Memo from NC Wildlife Resource Commission dated 7 June 1995, received 9 June 2000.
8. Erosion Control approval letter dated 4 May 2000 from Gerald Lee(Land Quality Section Fayetteville Regional Office) received 9 June 2000.
9. Letter dated 3 July 2000, received 6 July 2000 from SHPO addressing architectural, archaeological and historic sites.
10. Lease agreement between Elbert Hall and Harold Blaylock dated 10 March 2000.
11. Landowner affidavit signed by Elbert D. Hall dated 12 June 2000.
12. Certification by Operator affidavit signed by Harold G. Blaylock and James C. Blaylock dated 12 June 2000.
13. Legal description for the LCID landfill, received 9 June 2000.
14. Deed for the Elbert Hall property as noted in DEED BOOK: 418 and PAGE: 119, received 9 June 2000.
15. Letter dated 6 October 2000, received 9 October 2000, from Scott Matthews concerning construction certification.
16. Letter dated 15 April 2003 addressing the proposed horizontal expansion of Phase 1.
17. Attachment "A", zoning determination drawing for the site.
18. Legal description for the site recorded in Book: 1701, Page: 411.
19. Affidavit from Elbert Hall dated 21 March 2003.
20. Site drawings dated 15 April 2003, received on 17 April 2003.

HARNETT
43-C
PERMIT FILE

NSE

Neal Smith Engineering, Inc.

575 SE Broad St. – Suite 11
Southern Pines, NC 28387
Phone: (910) 695-8825
Fax: (910) 695-8832
www.nsengineering.com

April 15, 2003

APR 2003
Received
Solid Waste
Section

Jim Barber
North Carolina Department of Environment and Natural Resources
Division of Waste Management
401 Oberlin Road Ste 150
Raleigh, NC 27605

Re: LCID Landfill
Harnett County, North Carolina
NSE Job #0010201

Dear Jim,

The following is in response to your comments from March, 2003. The staff recommendations have been copied and italicized and our responses are as follows:

1. *Stakeout limit of fill area in place.*

Limit of fill located on Site Plan and Cross Sections. Approximately 16,000 C.Y. of debris and select fill material in place.

2. *Add proposed and future methane monitoring wells adjacent to Phase-1 and 2.*

Methane monitoring wells have been added to the Site Plan.

3. *Amend drawing for actual capacity for projected fill.*

Calculations for projected fill have been amended on the Site Plan.

4. *Provide affidavit for Elbert Hall.*

Affidavit sent.

5. *Provide legal description and recorded plat.*

Legal Description and recorded plat enclosed.

6. *Revise Site Plan showing new boundary lines.*

Site Plan boundary has been revised.

7. *Check with Harnett County Zoning for approval on new boundary.*

The site plan dated March 16, 2000 by Dean Howell, PLS, was approved for a conditional use permit for a L.C.I.D Landfill under the current zoning RA-20 R. The site plan was drawn from deed descriptions only; no survey was performed at this time. When NSE performed the survey for the construction of the landfill NSE found discrepancies in the deeds. To revise these discrepancies a revised plat was recorded on July 26, 2002 entitled "Survey for Marcus Cameron & Elbert Hall Recombination of Lands, Being Lot A, B, & C. Harnett County has updated their records to show this change. The property is still zone the same and has the same parcel identification numbers (09-9556-0015).

Sincerely,
NEAL SMITH ENGINEERING, INC.

Neal Smith, P.E.
President

NORTH CAROLINA PROFESSIONAL SEAL 19317 ENGINEER NEAL E. SMITH

7. This permit is not transferable.

8. The following requirements shall be met prior to the issuance of the **PERMIT TO OPERATE** and receiving solid waste at the site:

   a. A site inspection and pre-operative meeting shall be conducted by a representative of the Solid Waste Section.

   b. A sign shall be posted at the entrance as required by the NC Solid Waste Management Rules Operational Requirements, 15A NCAC 13B .0566 (16).

   c. Survey stakes/posts shall be installed to delineate the corners of the revised Phase #1 area and the northern property line shall be identified by stakes or marking trees along the line.

   d. Certification letter by a register engineer or the project engineer that the required grading was done in accordance with the approved plans and that the separation of four feet to seasonal high groundwater, as shown on the approved plans, is consistent with the F&R investigation.

   e. Site access controls shall be installed and operational.

   f. Methane monitoring well #1, as shown of sheet SP1 of 3, shall be installed to a depth equal to the maximum depth of waste in Phase 1. A construction log of MMW-1 shall be submitted with the engineer's certification indicating the depth of the well along with a construction schematic.

9. Ground water quality at this facility is subject to the classification and remedial action provisions of 15 NCAC 2L.

NCDENR

JAMES B. HUNT JR.
GOVERNOR

BILL HOLMAN
SECRETARY

CHARLES GARDNER
DIRECTOR

NORTH CAROLINA DEPARTMENT OF
ENVIRONMENT AND NATURAL RESOURCES

DIVISION OF LAND RESOURCES
FAYETTEVILLE REGIONAL OFFICE

May 4, 2000

Mr. Harold Blaylock
Blaylock Grading
3320 Harnett Central Rd.
Angier, NC 27501

JUN 2000
Received
Solid Waste
Section

Re: Approval of Soil Erosion and
Sediment Control Plan
Blaylock LCID
Harnett County, North Carolina

Dear Mr. Blaylock:

The review of the above-referenced erosion control plan has been completed. The plan has been found to be acceptable subject to the following stipulations:

1. This permit is not valid prior to release of mining permit #43-18 which is dependant on the entire site (24.61 acres) being permitted by the Division of Solid Waste for an LCID landfill.

2. Additional erosion and sediment control measures will be required if the existing pit is dewatered by pumping.

3. This permit is not valid for transporting borrow material offsite.

4. Enclosed is a Certificate of Plan Approval which must be displayed at the job site.

5. In order to ensure the early coordination and implementation of the erosion control plan for this project, it is requested that a preconstruction conference be held. As a minimum, representatives of the owner, engineer, contractor, and this office should attend, subject to the availability of staff. Please notify Connie Wylie of this office as to when this conference is scheduled. It is also requested that you notify this office of the proposed starting date for this project.

6. Acceptance and approval of this plan is conditioned upon your compliance with federal and state water quality laws, regulations, and rules. In addition, local city or county ordinances or rules may also apply to this land-disturbing activity. This approval does not supersede any other permit or approval. The developer is responsible for obtaining any and all permits and approvals necessary for the developing of this project prior to the commencement of this lan

SCHOOLS FIRST IN AMERICA 2010

225 GREEN STREET, SUITE 714 / SYSTEL BLD. FAYETTEVILLE, NORTH CAROLINA 28301-5043
PHONE: 910-486-1541 FAX: 910-486-0707
AN EQUAL OPPORTUNITY / AFFIRMATIVE ACTION EMPLOYER - 50% RECYCLED / 10% POST-CONSUMER PAPER
DENR TOLL FREE HOTLINE: 1-877-623-6748

disturbing activity. This could include the Division of Water Quality under storm water regulations, the US Army Corps of Engineers under Article 404 jurisdiction, local county or town agencies under their local ordinances, or others that may be required. This approval cannot supersede any other permit or approval; however, in the case of a Cease and Desist Order from the Corps of Engineers, that Order would only apply to wetland areas. All other lands must still be in compliance with the Sedimentation Pollution Control Act.

7. If any area on site falls under the jurisdiction of Section 404 of the Clean Water Act, the developer is responsible to the orders of the US Army Corps of Engineers. Any erosion control measures that fall within jurisdictional wetland area must be relocated to the transition point between the wetlands and the highlands to assure that the migration of sediment will not occur. If that relocation presents a problem or contradicts any requirements of the Corps of Engineers, it is the responsibility of the developer to inform the Land Quality Section's Regional Office so that an adequate contingency plan can be made to assure sufficient erosion control on-site. Failure to do so will be considered a violation of this approval.

8. Any borrow material brought onto this site must be from a legally permitted mine site or other approved source. A single use borrow site is only permissible if all of the following apply: (1) The excavation or grading is conducted to provide soil or other unconsolidated material to be used without further processing for a single off-site construction project for which an erosion control plan has been approved in accordance with Article 4 of Chapter 113A of the NCGS. (2) The affected land, including nonpublic access roads, does not exceed five acres. (3) The excavation or grading is completed within one year. (4) The excavation or grading does not involve blasting, the removal or material from rivers or streams, the disposal of off-site waste on the affected land, or the surface disposal of groundwater beyond the affected land. (5) The excavation or grading is not in violation of any local ordinance. (6) An erosion control plan for the excavation or grading has been approved in accordance with Article 4 of Chapter 113A of the NCGS.

9. Following the completion of the project, you should notify this office to schedule a final inspection. The purpose of this inspection is to ensure that all erosion control requirements have been met.

10. Title 15, Section 4B .0017 (A) of the North Carolina Administrative Code requires that a copy of the approved plan be on file at the job site and that inspections of the project be made by this office to ensure compliance with the approved plan.

11. Please note that this approval is based in part on the accuracy of the information provided in the Financial Responsibility/Ownership Form which you provided. You are required to file an amended form if there is any change in the information included on the form.

12. This project is subject to the National Pollutant Discharge Elimination System (NPDES) and covered by the enclosed general stormwater permit NCG010000 (Construction Activities). You should become familiar with all of the requirements for compliance with the enclosed general permit.

This approval is subject to the satisfactory performance of the erosion control measures under field conditions. Should it be determined that the requirements of the Sedimentation Pollution Control Act of 1973 (GS 113A, 51-66) are not being met, revisions to the plan and its implementation will be required.

This permit allows for a land disturbance, as called for on the application plan, not to exceed **25 acres** and/or the limits of the submitted plans. Exceeding these limits will be a violation of this permit and would require a revised plan and additional application fee. Amendments to the plan should be submitted to this office under the same procedures as followed for the original plan. This plan approval shall expire three (3) years following the date of approval, if no land-disturbing activity has been undertaken, as is required by Title 15A NCAC 4B .0029.

We look forward to working with you on this project.

Sincerely,

Gerald Lee
Assistant Regional Engineer
Land Quality Section

GL/lhb

Enclosure
cc: Dean Howell
Linwood McDonald, Building Inspector
Ricky Revels, Division of Water Quality

Project Name: Blaylock LCID
Project Number: HARNE-2000-005
Submitted By: Neal Smith Engineering, Inc.
Date Received By LQ: April 17, 2000
River Basin: Cape Fear

CERTIFICATE OF PLAN APPROVAL

The posting of this certificate certifies that an erosion and sedimentation control plan has been approved for this project by the North Carolina Department of Environment and Natural Resources in accordance with North Carolina General Statute 113A - 57 (4) and 113A - 54 (d) (4) and North Carolina Administrative Code, Title 15A, Chapter 4B.0007 (c). This certificate must be posted at the primary entrance of the job site before construction begins and until establishment of permanent groundcover as required by North Carolina Administrative Code, Title 15A, Chapter 4B.0027 (b).

Blaylock LCID — Harnett County, North Carolina

Project Name and Location

May 4, 2000

Date of Plan Approval

NCDENR

William E. Vinson Jr.

Regional Engineer

TO:

NSE
Neal Smith Engineering, Inc.
375 SE Broad Street - Suite 11
Southern Pines, NC 28387

C. Dean Howell, RLS
Surveyor
Telephone: (910) 695-8825
Fax: (910) 695-8832
email: nsmith@ac.net

Mr Dean Howell.

FROM: Kurt Miller
F&R

SINCE 1881

FROEHLING & ROBERTSON, INC.
GEOTECHNICAL • ENVIRONMENTAL • MATERIALS
ENGINEERS • LABORATORIES
"OVER ONE HUNDRED YEARS OF SERVICE"

P. O. Box 64276, Fayetteville, North Carolina 28306
Phone: (910)323-9832 Fax: (910) 323-5455

JUN 2000
Received
Solid Waste
Section

April 11, 2000

Blaylock Grading
3320 Harnett Central Road
Angier, North Carolina 27501

ATTENTION: Mr. Hal Blaylock

Re: Summary of Observations
Proposed LCID Landfill
F&R Project Number B64-003

Gentlemen:

As requested, a representative of **Froehling and Robertson, Inc.** (F&R) was present at this site on April 5, 2000 to observe the installation of two hand auger borings at this site. The hand auger borings were excavated to determine the depth to the groundwater. Each of the hand auger borings were advanced to a depth of 4.5 to 5 feet below the ground surface. The elevation of the test borings indicate that there is at least The locations of the hand auger borings are shown on the attached sketch. The borings were advanced in the lower portions of a sand pit borrow area. The elevations of the borings are also indicated on the attached sketch.

Test boring BH-1 encountered an 18-inch thick layer of slightly silty medium sand (SP-SM) at the ground surface. These sands were underlain by fine to medium sandy clay (CL) and clayey fine to medium sand (SC) to the termination depth of 5.0 feet below the ground surface. All of the encountered soils in test boring BH-1 were moist. Test boring BH-2 encountered very wet, clayey sand at the ground surface. The clayey sand was encountered to a depth of approximately 2 feet below the ground surface. Below this depth, very wet fine to medium sandy clay (CL) was encountered to the boring termination depth of 4.5 feet.

At a period of 48 hours after the hand auger borings were excavated, this representative returned to the site and measured the depth to water. In test boring BH-1, water was encountered at a depth of 4.5 feet below the ground surface. In test boring BH-2, water was encountered at a depth of 14 inches below the ground surface.

Based upon the site topography of the borrow area, and the vegetation which has grown up since the mining operations were terminated, it appears that there are several areas, in the lowest portions of the pit, which hold water during periods of heavy rain. At the time of our site reconnaissance, there were areas of previously ponded water in the vicinity of test boring BH-1, while the areas adjacent to test borings BH-2 had standing water present. It appears that surface water run-off ponds in the lowest areas of the pit.

Based upon these observations, the observed depth to groundwater appears to be deeper than 4 feet below the existing ground surface in the area of test boring BH-1. Based upon the wet soil conditions in the area of BH-2, it is likely that the shallow water depth is due to a perched groundwater condition. We note that the elevation of test boring BH-1 is 5.25 feet lower in elevation than BH-2.

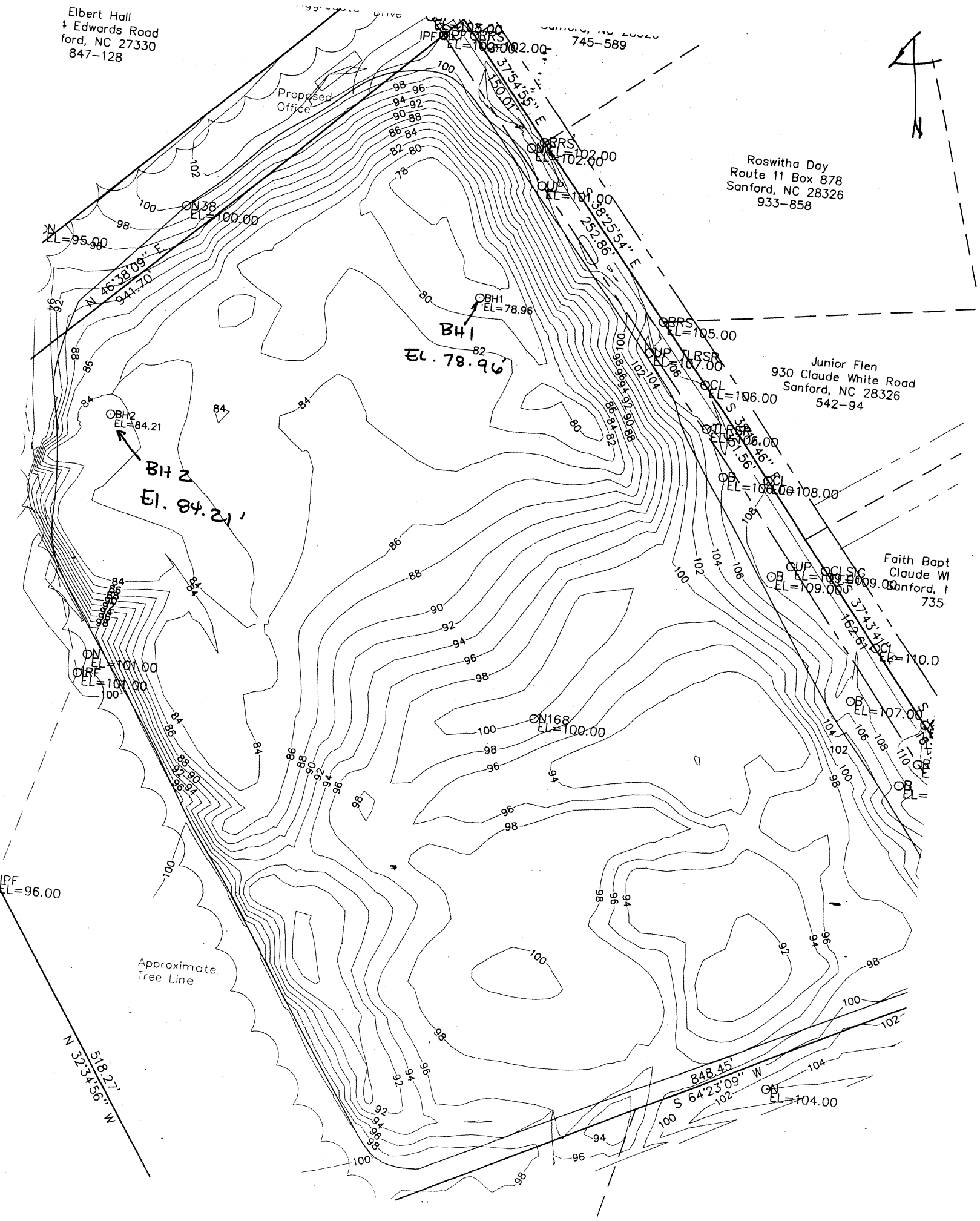
Elbert Hall
t Edwards Road
ford, NC 27330
847-128
745-589
Proposed Office
Roswitha Day
Route 11 Box 878
Sanford, NC 28326
933-858
Junior Flen
930 Claude White Road
Sanford, NC 28326
542-94
Faith Bapt
Claude Wh
Approximate Tree Line
N 46°38'09" E
941.70'
S 38°25'54" E
252.86'
S 37°54'55" E
150.01'
S 37°43'41" E
162.61'
N 32°34'56" W
518.27'
S 64°23'09" W
848.45'
OBH1
EL=78.96
BH1
El. 78.96'
OBH2
EL=84.21
BH 2
El. 84.21'
ON38
EL=100.00
ON168
EL=100.00
N

HARN Γ COUNTY INSPECTION DEPARTM Γ
P.O. BOX 65
LILLINGTON, N.C. 27546

(910) 893-7527/FAX (910) 893-2793

JUN 2000
Received
Solid Waste
Section

APPLICATION FOR PERMIT

OWNERS NAME _____ DATE _____

ADDRESS _____ PHONE _____

DIRECTIONS TO JOB SITE:

_____

_____

SUBDIVISION _____ LOT _____ STREET NAME _____

TYPE OF CONSTRUCTION: (PLEASE CHECK)
NEW () RENOVATION () ADDITION ()
MOVED HOUSE () OTHER ()
SPECIFY TYPE OF WORK _____

BUILDING USE
RESIDENTIAL () MODULAR ()
COMMERCIAL () MULTI-FAMILY ()
INDUSTRIAL () DUPLEX ()

TOTAL CONSTRUCTION COST $ _____

****

BUILDING PERMIT INFORMATION

HEATED _____ CRAWL SPACE () *BUILDING CONSTRUCTION COST $* _____

UNHEATED _____ SLAB () ACRES DISTURBED _____ STORIES _____

BUILDING CONTRACTOR'S COMPANY NAME _____ *ADDRESS* _____

SIGNATURE OF OFFICER (S) OF CORPORATION _____ *LICENSE #* _____ *TELEPHONE #* _____

****

ELECTRICAL PERMIT INFORMATION

DESCRIPTION OF WORK _____ *ELECTRICAL COST $* _____

TMP SVC POLE: () YES () NO () UNDERGROUND () OVERHEAD
PERMANENT SERVICE: ()UNDERGROUND () OVERHEAD SERVICE SIZE: _____ AMPS

BUILDING CONTRACTOR'S COMPANY NAME _____ *ADDRESS* _____

SIGNATURE OF OFFICER (S) OF CORPORATION _____ *LICENSE #* _____ *TELEPHONE #* _____

****

PLUMBING PERMIT INFORMATION

DESCRIPTION OF WORK _____ *PLUMBING COST $* _____

NUMBER OF BATHS _____ NUMBER OF FIXTURES _____

BUILDING CONTRACTOR'S COMPANY NAME _____ *ADDRESS* _____

SIGNATURE OF OFFICER (S) OF CORPORATION _____ *LICENSE #* _____ *TELEPHONE #* _____

****

MECHANICAL PERMIT INFORMATION

DESCRIPTION OF WORK _____ *MECHANICAL COST $* _____

TYPE OF SYSTEM _____ _____ NUMBER OF UNITS

BUILDING CONTRACTOR'S COMPANY NAME _____

SIGNATURE OF OFFICER (S) OF CORPORATION _____ *LICENSE #* _____ *TELEPHONE #* _____

****

INSULATION PERMIT INFORMATION

RESIDENTIAL () OTHER () NOT REQUIRED ()

BUILDING CONTRACTOR'S COMPANY NAME _____ *ADDRESS* _____

TELEPHONE # _____

I hereby certify that I have the authority to make the necessary application, that the application is correct and that the construction will conform to the regulations in the Building, Electrical, Plumbing and Mechanical Codes, and the Harnett County Zoning Ordiance.

_____

Signature of Owner/Contractor/Officer (s) of corporation

AFFIDAVIT OF WORKERS' COMPENSATION COVERAGE
N.C.G.S. § 87-14

The undersigned applicant for Building Permit # _____ being the

_____ Contractor

_____ Owner

_____ Officer/Agent of the Contractor or Owner

do hereby aver under penalties of perjury that the person(s), firm(s) or corporation(s) performing the work set forth in the permit:

_____ has/have three (3) or more employees and have obtained workers' compensation insurance to cover them,

_____ has/have one or more subcontractor(s) and have obtained workers' compensation insurance covering them,

_____ has/have one or more subcontractor(s) who has/have their own policy of workmen's compensation covering themselves,

_____ has/have not more than two (2) employees and no subcontractors,

while working on the project for which this permit is sought. It is understood that the Inspection Department issuing the permit may require certificates of coverage of workers' compensation insurance prior to issuance of the permit and at any time during the permitted work from any person, firm or corporation carrying out the work.

Firm name: _____

By: _____

Title: _____

Date: _____

1/24/96

SITE PLAN APPROVAL

DISTRICT N/A USE Modular Office Land Clearing and Short Term Landfill

#BEDROOMS 0

3/16/2000 Zoning Administrator

Date

"See attached Site Plan"

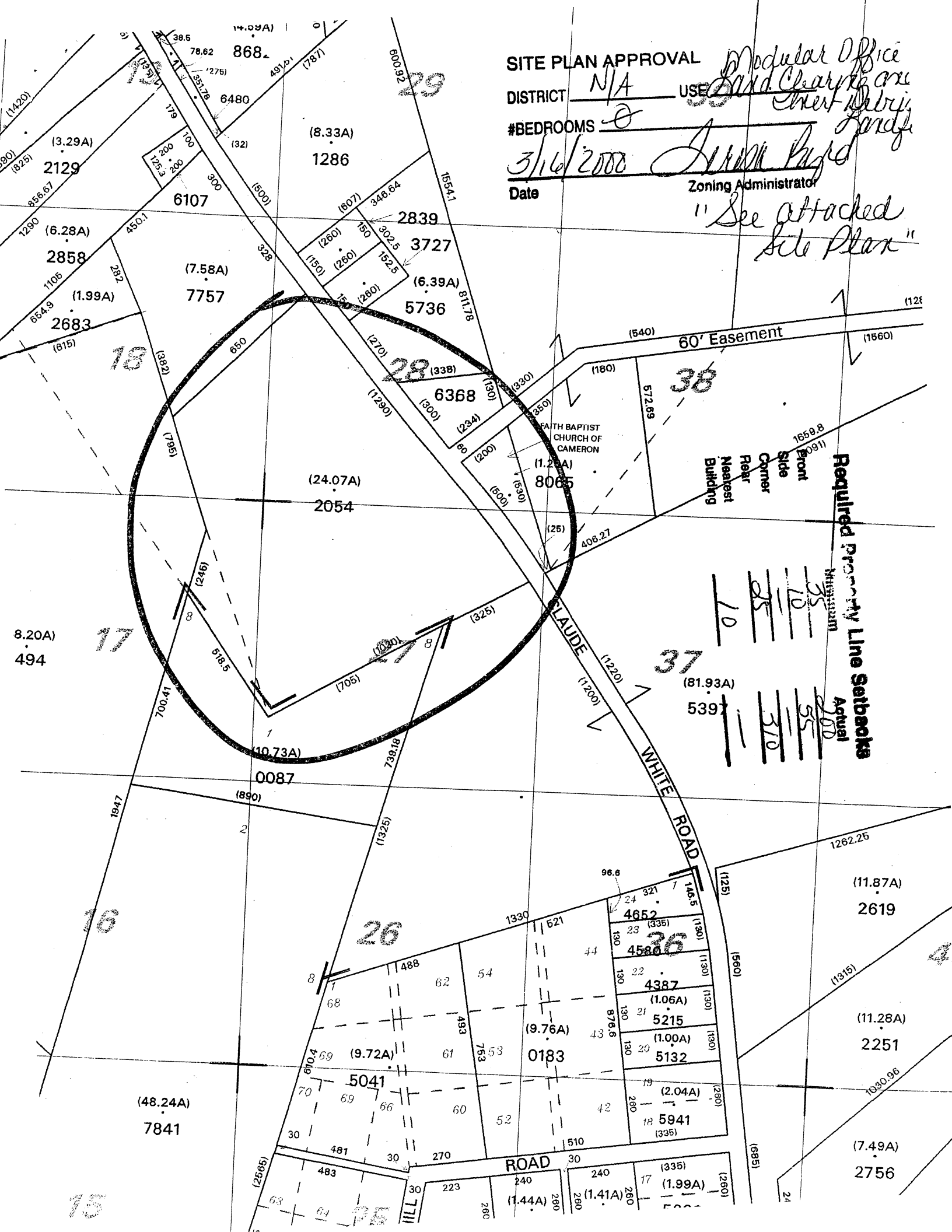

COUNTY OF HARNETT

PLANNING DEPARTMENT

PLANNING
INSPECTIONS
SECTION 8 HOUSING

GEORGE JACKSON
PLANNING DIRECTOR

March 7, 2000

JUN 2000
Received
Solid Waste
Section

D.E.H.N.R.
Attention: Mark Frye
225 Green Street
Suite 601
Fayetteville, NC 28301

Dear Mr. Frye:

This letter is to certify that the property located on SR 1001, Claude White Road, Parcel # 09-9556-0015 is located in an unzoned area of Harnett County. The Harnett County Board of Commissioners have placed a moratorium on all property south of the Cape Fear River until June 4, 2000. The moratorium allows for uses that are permitted and conditional under RA-20R zoning and uses which are permitted under Commercial zoning. The proposed use of a Land Clearing and Inert Debris Landfill is a conditional use under RA-20R zoning and would be a permitted use under the moratorium adopted by the Board of Commissioners. A land use permit must be obtained from the Harnett County Planning Department before any work is done.

If you should have any questions or need additional information, please call the Planning Department at (910) 893-7525.

Sincerely,

Lori Tomaszewski

Lori Tomaszewski
Chief Planner

cc: Blaylock Grading

Post Office Box 65 • Lillington, NC 27546 • Phone (910) 893-7525
Raleigh 821-8012 ext. 7525 • Fayetteville 485-1339 ext. 7525 • Sanford 774-7092

45-C
PERMIT

NSE

Neal Smith Engineering, Inc.

575 SE Broad St. – Suite 11
Southern Pines, NC 28387
Phone: (910) 695-8825
Fax: (910) 695-8832
www.nsengineering.com

April 15, 2003

APR 2003

Jim Barber
North Carolina Department of Environment and Natural Resources
Division of Waste Management
401 Oberlin Road Ste 150
Raleigh, NC 27605

Re: LCID Landfill
Harnett County, North Carolina
NSE Job #0010201

Dear Jim,

The following is in response to your comments from March, 2003. The staff recommendations have been copied and italicized and our responses are as follows:

1. *Stakeout limit of fill area in place.*

Limit of fill located on Site Plan and Cross Sections. Approximately 16,000 C.Y. of debris and select fill material in place.

2. *Add proposed and future methane monitoring wells adjacent to Phase-1 and 2.*

Methane monitoring wells have been added to the Site Plan.

3. *Amend drawing for actual capacity for projected fill.*

Calculations for projected fill have been amended on the Site Plan.

4. *Provide affidavit for Elbert Hall.*

Affidavit sent.

5. *Provide legal description and recorded plat.*

Legal Description and recorded plat enclosed.

6. *Revise Site Plan showing new boundary lines.*

Site Plan boundary has been revised.

7. *Check with Harnett County Zoning for approval on new boundary.*

The site plan dated March 16, 2000 by Dean Howell, PLS, was approved for a conditional use permit for a L.C.I.D Landfill under the current zoning RA-20 R. The site plan was drawn from deed descriptions only; no survey was performed at this time. When NSE performed the survey for the construction of the landfill NSE found discrepancies in the deeds. To revise these discrepancies a revised plat was recorded on July 26, 2002 entitled "Survey for Marcus Cameron & Elbert Hall Recombination of Lands, Being Lot A, B, & C. Harnett County has updated their records to show this change. The property is still zone the same and has the same parcel identification numbers (09-9556-0015).

Sincerely,
NEAL SMITH ENGINEERING, INC.

A. Scott Matthews, PLS
Project Manager

NCDENR

NORTH CAROLINA DEPARTMENT OF
ENVIRONMENT AND NATURAL RESOURCES

DIVISION OF WASTE MANAGEMENT

JAMES B. HUNT JR.
GOVERNOR

BILL HOLMAN
SECRETARY

WILLIAM L. MEYER
DIRECTOR

October 16, 2000

Mr. Elbert D. Hall, Landowner
5134 Edwards Road
Sanford, North Carolina 27330

and

Harold Blaylock, President
Blaylock Grading LLP
345 Caulton Brown Road
Lillington, North Carolina 27546

Subject: Blaylock Grading Land Clearing and Inert Debris Landfill
Johnsonville Township, Harnett County, North Carolina
Permit # **43-C**

Dear Mr. Hall and Mr. Blaylock:

Enclosed please find a Solid Waste Permit and Conditions of the Solid Waste Permit for the above referenced Land Clearing & Inert Debris(LCID)landfill. This is a PERMIT TO OPERATE, issued in accordance with Section .0201(b) and consistent with Section .0203 of the Solid Waste Management Rules 15A NCAC 13B, based on the information provided by Neal Smith Engineering, Inc. in a letter dated 6 October 2000. PHASE 1 is approved for operation as shown on sheets SP1 of 3 and SP2 of 3. The issuance of this permit does not exempt an applicant from any local ordinances that may regulate a facility and the responsibility of compliance with any applicable ordinance lies with the permit holder.

If you have any questions or need further assistance please contact Mr. Robert Hearn, Waste Management Specialist, in our Raleigh Regional Office at (919) 571-4700 or Jim Barber at (910) 486-1541 Ext: 225 or (919) 733-0692 Ext: 344.

Sincerely,

Jim Barber

Jim Barber
Eastern Area Engineer
Solid Waste Section

cc: Jim Coffey
Mark Fry
Robert Hearn
Raleigh Central File: Permit # 43-C : Harnett County file

NC SCHOOLS FIRST IN AMERICA 2010

1646 MAIL SERVICE CENTER, RALEIGH, NORTH CAROLINA 27699-1646
401 OBERLIN ROAD, SUITE 150, RALEIGH, NC 27605
PHONE 919-733-4996 FAX 919-715-3605
AN EQUAL OPPORTUNITY / AFFIRMATIVE ACTION EMPLOYER - 50% RECYCLED/10% POST-CONSUMER PAPER

PERMIT NUMBER: 43-C
ORIGINAL DATE ISSUED(PTC): 07/13/00
ORIGINAL DATE ISSUED(PTO): 10/16/00

STATE OF NORTH CAROLINA

DEPARTMENT OF ENVIRONMENT AND NATURAL RESOURCES

DIVISION OF WASTE MANAGEMENT

1646 MAIL SERVICE CENTER; RALEIGH, N.C. 27699-1646

SOLID WASTE PERMIT

ELBERT D. HALL (LANDOWNER)
AND
BLAYLOCK GRADING CO. (OPERATOR)

is hereby issued a PERMIT TO OPERATE

PHASE 1 of a

LAND CLEARING AND INERT DEBRIS LANDFILL

on property identified as Parcel # 09-9556-0015 and as referenced in Deed Book 418 and Page 119, on Claude White Road (S.R. 1001) in the Johnsonville Township, Johnsonville, Harnett County, North Carolina in accordance with Article 9, Chapter 130A of the General Statutes of North Carolina and all rules promulgated thereunder and subject to the conditions set forth in this permit. The facility is located and described by the legal description in the permit application and the site drawings.

James C Coffey

James C. Coffey, Supervisor
Permitting Branch
Solid Waste Section

PERMIT NUMBER: **43-C**
ORIGINAL DATE ISSUED(PTC): 07/13/00
ORIGINAL DATE ISSUED(PTO): 10/16/00
FACILITY NAME: BLAYLOCK GRADING LCID LANDFILL - PHASE #1: JOHNSONVILLE, HARNETT COUNTY, N.C.

CONDITIONS OF PERMIT

1. This permit to operate is issued for a period not to exceed five years from date of issuance, 16 October 2005. This permit is for the operation of the landfill, Phase 1, according to the approved plans dated 13 April 2000(received 9 June 2000). Excavation in Phases 2 and 3 for cover soil is allowed. Prior to approval of waste placement in Phases 2 and 3 additional groundwater investigation will be necessary to define the seasonal high water table elevation in these areas. Any revisions of these approved plans must be approved by the North Carolina Solid Waste Section.

2. Amendments or revisions to the NC Solid Waste Management Rules or any violation of groundwater standards may necessitate modification of the approved plans or closure of the facility.

3. When this property is sold, leased, conveyed, or transferred, the deed or other instrument of transfer shall contain in the deed description section in no smaller type than that used in the body of the deed or instrument a statement that the property has been used as a land clearing and inert debris landfill.

4. This facility is permitted to receive land clearing waste, yard trash(consisting of leaves, limbs, and tree trimmings) untreated and unpainted wood, and inert debris such as rock, brick, concrete, concrete block, and uncontaminated soil. Waste acceptance requirements may be affected by future revisions and amendments to the NC General Statutes, or to the NC Solid Waste Management Rules.

5. Waste shall be placed a minimum of four (4) feet above the seasonal high water table.

6. This facility shall conform to the operational requirements of the NC Solid Waste Management Rules, 15A NCAC 13B .0566, and to the operational plan required by 15A NCAC 13B .0565(4) prepared by Neil Smith Engineering, Inc. and the operational notes on the approved drawings.

PERMIT NUMBER: **43-C**
ORIGINAL DATE ISSUED(PTC): 07/13/00
ORIGINAL DATE ISSUED(PTO): 10/16/00
FACILITY NAME: BLAYLOCK GRADING LCID LANDFILL - PHASE #1: JOHNSONVILLE, HARNETT COUNTY, N.C.

8. This permit is not transferable.

9. The following requirements shall be maintained, during the operation of the site, to receive solid waste at the site:

   a. Access to the site for semi-annual inspection shall be allowed by a representative of the Solid Waste Section unannounced.

   b. A sign shall be posted at the entrance as required by the NC Solid Waste Management Rules Operational Requirements, 15A NCAC 13B .0566 (16) with the following: emergency phone #, permit number and waste types allowed.

   c. Survey stakes/posts shall be installed and maintained to delineate the corners of Phase #1.

   d. All waste shall be placed in the approved disposal area. Beneficial fill/inert debris may be placed in the buffer area(s)/excavated area(s) at the site.

10. Ground water quality at this facility is subject to the classification and remedial action provisions of 15 NCAC 2L.

11. The approved sedimentation and erosion control plan shall be following for earth disturbing activities and all such activities shall be conducted in accordance with the Sedimentation Pollution Control Act of 1973 (15 NCAC 4) along with any other state, federal or local requirements.

12. Open burning of land clearing waste is PROHIBITED.

ATTACHMENTS

1. Permit submittal drawings, dated 13 April 2000 and received 9 June 2000.

2. Letter from Ms. Lori Tomaszewski dated 7 March 2000, received 9 June 2000 addressing zoning.

3. Harnett County Land Use Application dated 13 March 2000, received 9 June 2000.

4. Site Plan Approval drawing by Harnett County signed by Teresa Byrd and dated 16 March 2000, received 9 June 2000.

5. FEMA Flood Insurance Rate Map, received 9 June 2000.

6. Letter dated 11 April 2000 from F&R addressing groundwater issues.

7. Memo from NC Wildlife Resource Commission dated 7 June 1995, received 9 June 2000.

8. Erosion Control approval letter dated 4 May 2000 from Gerald Lee(Land Quality Section Fayetteville Regional Office) received 9 June 2000.

9. Letter dated 3 July 2000, received 6 July 2000 from SHPO addressing architectural, archaeological and historic sites.

10. Lease agreement between Elbert Hall and Harold Blaylock dated 10 March 2000.

11. Landowner affidavit signed by Elbert D. Hall dated 12 June 2000.

12. Certification by Operator affidavit signed by Harold G. Blaylock and James C. Blaylock dated 12 June 2000.

13. Legal description for the LCID landfill, received 9 June 2000.

14. Deed for the Elbert Hall property as noted in DEED BOOK: 418 and PAGE: 119, received 9 June 2000.

15. Letter dated 6 October 2000, received 9 October 2000, from Scott Matthews concerning construction certification.

NSE
Neal Smith Engineering, Inc.
575 SE Broad St. – Suite 11
Southern Pines, NC 28387
Phone: (910) 695-8825
Fax: (910) 695-8832
www.nsengineering.com

October 6, 2000

N.C. DENR
Division of Waste Management
225 Green St. Suite 601
Fayetteville, NC 28301

Attn: Jim Barber

Re: Blaylock Grading Inert Debris Landfill Phase #1
Johnsonville, Harnett County, N.C.
Job# 0010201

To Whom It May Concern:

On October 6, 2000 a site inspection was performed at the above referenced location. The purpose of the inspection was to see if the grading was done in accordance with approved plans and that a separation of four (4) feet to seasonal high groundwater was maintained and is consistent with the F&R investigation.

- The grading performed was found to be adequate with the proposed grading and a four (4) separation was maintained and is consistent with the F & R investigation.
- Survey stakes were installed to delineate the corners and setbacks of Phase #1.

If you have any questions or comments, or need additional information, please do not hesitate to call.

Very truly yours,
NEAL SMITH ENGINEERING, INC.

A. Scott Matthews

A. Scott Matthews, PLS
Project Manager

NSE

Neal Smith Engineering, Inc.

575 SE Broad St. – Suite 11
Southern Pines, NC 28387
Phone: (910) 695-8825
Fax: (910) 695-8832
www.nsengineering.com

October 6, 2000

N.C. DENR
Division of Waste Management
225 Green St. Suite 601
Fayetteville, NC 28301

Attn: Jim Barber

Re: Blaylock Grading Inert Debris Landfill Phase #1
Johnsonville, Harnett County, N.C.
Job# 0010201

LCID 43-C

To Whom It May Concern:

On October 6, 2000 a site inspection was performed at the above referenced location. The purpose of the inspection was to see if the grading was done in accordance with approved plans and that a separation of four (4) feet to seasonal high groundwater was maintained and is consistent with the F&R investigation.

- The grading performed was found to be adequate with the proposed grading and a four (4) separation was maintained and is consistent with the F & R investigation.

- Survey stakes were installed to delineate the corners and setbacks of Phase #1.

If you have any questions or comments, or need additional information, please do not hesitate to call.

Very truly yours,
NEAL SMITH ENGINEERING, INC.

A. Scott Matthews

A. Scott Matthews, PLS
Project Manager

Circle one: Add New Facility Edit Existing Facility (only list permit # and info. that has changed) Add C&D Unit

SW SITES DATABASE

PERMIT NUM: (10) 43-C

SITE NAME: (40) BLAYLOCK GRADING LCID LF

SITE ADDRESS: (30) CLAUDE WHITE RD (S.R. 1001)

SITE CITY: (25) JOHNSONVILLE COUNTY: HARNETT

FACILTY TYPE DATABASE

FACILITY TYPE (circle one): LF I T TP MRF C YW

WASTE TYPE :
(check only the main type of waste received)

MSW	
IND	
CD	
LCID	✓
MED	
TIRE	
TIRE COLL	
OTHER (list)	

FACILITY INFO DATABASE

STATUS: OPEN CLOSED INACTIVE

LINED: YES NO

PUB/PRIV: PUBLIC PRIVATE

REGIONAL: YES NO

IF REGIONAL, LIST COUNTIES

APPLICANT DATABASE

APPLICANT NAME: (25) ELBERT D. HALL

APPLICANT TITLE: (30) LANDOWNER

APPLICANT ROAD: (30) 5134 EDWARDS ROAD

APPLICANT CITY: (20) SANFORD STATE:(2) NC ZIP: (10) 27330

APPLICANT PHONE: 919-499-5285 APPLICANT FAX: —

CONTACT NAME: (25) HAROLD BLAYLOCK

CONTACT TITLE: (30) PRESIDENT - BLAYLOCK GRADING

CONTACT ROAD: (30) 345 CAULTON BROWN ROAD

CONTACT CITY: (20) LILLINGTON STATE:(2) NC ZIP: (10) ~~910-893-8653~~ 27546

CONTACT PHONE: 910-893-8653 CONTACT FAX:

OPERATOR NAME:(25) JAMES BLAYLOCK

OPERATOR TITLE:(30) —

OPERATOR ROAD:(30) SAME (HAROLD BLAYLOCK)

OPERATOR CITY: (20) SAME STATE:(2) — ZIP: (10) —

OPERATOR PHONE: SAME

Signature: [signature] **Date Completed:** 8/31/00

updated May 10, 1996

BLAYLOCK GRADING COMPANY
345 CAULTON BROWN ROAD
LILLINGTON, NORTH CAROLINA 27546
(910)893-8653

July 28, 2000

N. C. Dept. Of
Environment and
Natural Resources
401 Oberlin Road
Suite 150
Raleigh, N.C. 27605

ATTN: Jim Barber

Mr. Barber:

Enclosed, and returning to you as specified in Conditions of Permit #4, is the Certified Copy of the Solid Waste Permit that was filed with the Harnett County Register of Deeds this morning Please feel free to call me if there is anything you need further.

Again, thank you for your time this morning.

Sincerely,

Cindy K. Blaylock

Cindy K. Blaylock

:ckb

Enclosure: Solid Waste Permit
Certification Page of Certified Copy of
Solid Waste Permit

PERMIT NUMBER: 43-C
ORIGINAL DATE ISSUED: 07/13/00

STATE OF NORTH CAROLINA

DEPARTMENT OF ENVIRONMENT AND NATURAL RESOURCES

DIVISION OF WASTE MANAGEMENT

1646 MAIL SERVICE CENTER; RALEIGH, N.C. 27699-1646

SOLID WASTE PERMIT

HARNETT COUNTY NC
Book 1430
Pages 0901-0907
FILED 7 PAGE(S)
07/28/2000 10:08 AM
KIMBERLY S. HARGROVE
Register Of Deeds

ELBERT D. HALL(LANDOWNER)
AND
BLAYLOCK GRADING CO.

is hereby issued a PERMIT TO CONSTRUCT

PHASE 1 of a

LAND CLEARING AND INERT DEBRIS LANDFILL

on property identified as Parcel # 09-9556-0015 and as referenced in Deed Book 418 and Page 119, on Claude White Road (S.R. 1001) in the Johnsonville Township, Johnsonville, Harnett County, North Carolina in accordance with Article 9, Chapter 130A of the General Statutes of North Carolina and all rules promulgated thereunder and subject to the conditions set forth in this permit. The facility is located and described by the legal description in the permit application and the site drawings.

James C Coffey

James C. Coffey, Supervisor
Permitting Branch
Solid Waste Section

CERTIFIED COPY OF SOLID WASTE PERMIT

I do hereby certify that the attached permit is an exact and true copy of Permit Number 43-C.

James C Coffey

James C. Coffey, Supervisor
Permitting Branch
Solid Waste Section

North Carolina

Wake County

I, B.J. Stanfield, Notary Public for said County and State, do hereby certify that [illegible] Supervisor Permitting Branch personally appeared before me

NCDENR

JAMES B. HUNT JR.
GOVERNOR

BILL HOLMAN
SECRETARY

WILLIAM L. MEYER
DIRECTOR

NORTH CAROLINA DEPARTMENT OF
ENVIRONMENT AND NATURAL RESOURCES

DIVISION OF WASTE MANAGEMENT

July 13, 2000

Mr. Elbert D. Hall, Landowner
5134 Edwards Road
Sanford, North Carolina 27330

and

Harold Blaylock, President
Blaylock Grading LLP
345 Carlton Brown Road
Lillington, North Carolina 27546

Subject: Blaylock Grading Land Clearing and Inert Debris Landfill
Johnsonville Township, Harnett County, North Carolina
Permit # **43-C**

Dear Mr. Hall and Mr. Blaylock:

Enclosed please find a Solid Waste Permit, Conditions of the Solid Waste Permit, and a Certified Copy of the Solid Waste Permit for the above referenced Land Clearing & Inert Debris(LCID)landfill. This is a PERMIT TO CONSTRUCT, issued in accordance with Section .0201(b) and consistent with Section .0203 and .0563(6)(c) of the Solid Waste Management Rules 15A NCAC 13B. PHASE 1 is approved for construction as shown on sheets SP1 of 3 and SP2 of 3. The issuance of this permit does not exempt an applicant from any local ordinances that may regulate a facility and the responsibility of compliance with any applicable ordinance lies with the permit holder.

Please note Condition No. 3, which states that this permit shall not be effective unless the certified copy is filed in the Register of Deeds office and the copy is returned to the Solid Waste Section, within thirty (30) working days, from date received, with the page and book number, date of recordation, and Register's seal.

Also note Condition No. 9, which requires that a pre-operative meeting be held and that outlines the pre-operative conditions that need to be met prior to operation of the horizontal expansion.

NC SCHOOLS FIRST IN AMERICA 2010

1646 MAIL SERVICE CENTER, RALEIGH, NORTH CAROLINA 27699-1646
401 OBERLIN ROAD, SUITE 150, RALEIGH, NC 27605
PHONE 919-733-4996 FAX 919-715-3605
AN EQUAL OPPORTUNITY / AFFIRMATIVE ACTION EMPLOYER - 50% RECYCLED/10% POST-CONSUMER PAPER

Please contact Robert Hearn, Waste Management Specialist, when you are ready to schedule this meeting. Mr. Hearn can be reached in our Raleigh Regional Office at (919) 571-4700. If you have questions about your permit, please contact me at (910) 486-1541 Ext: 225 or (919) 733-0692 Ext: 344.

Sincerely,

Jim Barber
Eastern Area Engineer
Solid Waste Section

cc: Jim Coffey
Mark Fry
Robert Hearn
Raleigh Central File: Permit # 43-C : Harnett County file

CERTIFIED COPY OF SOLID WASTE PERMIT

I do hereby certify that the attached permit is an exact and true copy of Permit Number 43-C.

James C Coffey

James C. Coffey, Supervisor
Permitting Branch
Solid Waste Section

North Carolina

Wake County

I, B.J. Stanfield, Notary Public for said County and State, do hereby certify that James C. Coffey personally appeared before me this day and acknowledged the due execution of the foregoing instrument.

Witness my hand and seal this the 24 day of July, 2000.

B. J. STANFIELD NOTARY *** PUBLIC WAKE COUNTY, N.C.

(Official Seal)

B. J. Stanfield

Notary Public

My commission expires December 29, 2004.

PERMIT NUMBER: 43-C
ORIGINAL DATE ISSUED: 07/13/00

STATE OF NORTH CAROLINA

DEPARTMENT OF ENVIRONMENT AND NATURAL RESOURCES

DIVISION OF WASTE MANAGEMENT

1646 MAIL SERVICE CENTER; RALEIGH, N.C. 27699-1646

SOLID WASTE PERMIT

ELBERT D. HALL(LANDOWNER)
AND
BLAYLOCK GRADING CO.

is hereby issued a PERMIT TO CONSTRUCT

PHASE 1 of a

LAND CLEARING AND INERT DEBRIS LANDFILL

on property identified as Parcel # 09-9556-0015 and as referenced in Deed Book 418 and Page 119, on Claude White Road (S.R. 1001) in the Johnsonville Township, Johnsonville, Harnett County, North Carolina in accordance with Article 9, Chapter 130A of the General Statutes of North Carolina and all rules promulgated thereunder and subject to the conditions set forth in this permit. The facility is located and described by the legal description in the permit application and the site drawings.

James C Coffey

James C. Coffey, Supervisor
Permitting Branch
Solid Waste Section

PERMIT NUMBER: **43-C**
ORIGINAL DATE ISSUED: 07/13/00
FACILITY NAME: BLAYLOCK GRADING INERT DEBRIS LANDFILL - PHASE #1
JOHNSONVILLE, HARNETT COUNTY, N.C.

CONDITIONS OF PERMIT

1. This PERMIT TO CONSTRUCT is issued for the construction of the proposed LAND CLEARING AND INERT DEBRIS LANDFILL in accordance with the approved plans dated 13 April 2000 (received 9 June 2000). This permit is for the construction of the PHASE 1 AREA as shown on pages SP1 of 3 and SP2 of 3, along with any infrastructure that is required by the rules; i.e. gate, sign, access road, and initial grading of the PHASE 1 area.

2. All earth disturbing activities will be conducted in accordance with all federal, state, and local requirements and consistent with the NPDES permit (NCG 020000) issued from the Division of Water.

3. All sedimentation and erosion control activities shall be conducted in accordance with the Sedimentation Control Act 15A NCAC 4 and consistent with the approval letter issued by the Land Quality Section dated 4 May 2000.

4. **This permit shall not be effective unless the certified copy is filed in the Register of Deeds office and indexed in the grantor index under the name of the owner of the land in the county or counties in which the land is located.** The certified copy of the permit, affixed with the Register's seal and the date, book, and page number of recording shall be returned to the Division of Solid Waste Management, within **THIRTY (30)** working days, from date received. Please send the recorded permit copy to:

   SOLID WASTE SECTION
   225 GREEN STREET; SUITE 601
   FAYETTEVILLE, NORTH CAROLINA 28301
   ATTN: JIM BARBER

5. When this property is sold, leased, conveyed, or transferred, the deed or other instrument of transfer shall contain in the deed description section in no smaller type than that used in the body of the deed or instrument a statement that the property has been used as a land clearing and inert debris landfill.

6. Waste shall be placed a minimum of four (4) feet above the seasonal high water table. Excavation at the site, in Phase 1 area, shall be to the design grades on page SP2-3. If during construction, site conditions and/or soil types differ from what is expected (based on conditions addressed in F&R report dated 11 April 2000), then site grades may need to be adjusted and verification made by the design engineer.

PERMIT NUMBER: **43-C**
ORIGINAL DATE ISSUED: 07/13/00
FACILITY NAME: BLAYLOCK GRADING INERT DEBRIS LANDFILL - PHASE #1
JOHNSONVILLE, HARNETT COUNTY, N.C.

7. This permit is not transferable.

8. The following requirements shall be met prior to the issuance of the **PERMIT TO OPERATE** and receiving solid waste at the site:

   a. A site inspection and pre-operative meeting shall be conducted by a representative of the Solid Waste Section.

   b. A sign shall be posted at the entrance as required by the NC Solid Waste Management Rules Operational Requirements, 15A NCAC 13B .0566 (16).

   c. Survey stakes/posts shall be installed to delineate the corners of Phase #1.

   d. Certification letter by a register engineer or the project engineer that the required grading was done in accordance with the approved plans and that the separation of four feet to seasonal high groundwater, as shown on the approved plans, is consistent with the F&R investigation.

   e. Site access controls shall be installed and operational.

9. Ground water quality at this facility is subject to the classification and remedial action provisions of 15 NCAC 2L.

NORTH CAROLINA,
HARNETT COUNTY

D E E D

THIS DEED, Made and entered into this the 1st day of May, 1962, by and between JOHN C. COOK and wife, BARBARA E. COOK, Parties of the first part, and ELBERT D. HALL and wife, Jackie J. HALL, parties of the second part of Lee County, North Carolina;

W I T N E S S E T H;

That for and in consideration of the sum of ONE HUNDRED DOLLARS and other good and valuable consideration to them in hand paid by the parties of the second part, the receipt of which is hereby acknowledged, the said parties of the first part have bargained and sold and by these presents do hereby give, grant, bargain, sell and convey unto the parties of the second part, their heirs and assigns, that certain tract or parcel of land situate and being Johnsonville Township, Harnett County, North Carolina, and more fully described as follows:

BEGINNING at a pine or stake near the head of Duck Pond Branch, and runs thence South 16 degrees East 32.68 chains to a stake East of the Gulf Road; thence South 63½ degrees West crossing the Gulf Road 17 chains to a stake and pointers, a corner of the Jim Smith land; thence North 34 degrees West 25.40 chains to a stake and blackjack pointers; thence North 48½ degrees West 27 chains to the beginning, and containing 61.64 acres, more or less. And being the same land conveyed to J.M.Ragland and wife, Beulah Ragland by James B.Ragland, unmarried, by deed dated February 5, 1948 and recorded in Book 305, at Page 269, Harnett County Registry.

The grantors herein except from the warranties hereinafter made a part of the above described lands consisting of about 10 acres which a man by the name of Mr.Black is making some claim to.

($6.05 Revenue Stamps)

TO HAVE AND TO HOLD said lands and premises, together with all privileges and appurtenances thereto belonging, unto the parties of the second part, their heirs and assigns, to their only use and behoof forever.

And the parties of the first part, for themselves, their heirs, executors and administrators, covenant with the parties of the second part, their heirs and assigns, that they are seited of said premises in fee and have the right to convey the same; that the same are free and clear from all encumbrances, and that they do hereby forever warrant and will forever defend the title to the same against the claims of all persons whomsoever.

IN WITNESS WHEREOF, the parties of the first part have hereunto set their hands and seals the day and year first above written.

John C. Cooke (SEAL)
John C. Cook

Barbara E. Cook (SEAL)
Barbara E. Cook

On this the 29 day of June, 1962, before me Alen H. Guys, the undersigned officer, personally appeared John C. Cook, known to me to be serving with the armed forces of the United States and to be the person whose name is subscribed to the within instrument and acknowledged that he executed the same for the purposes therein contained. And the undersigned does further certify that he is at the date of this certificate a commissioned officer of the rank stated below and is in the active service of the armed forces of the United States.

Alan H. Guys
Signature of Officer

Major, 1st Cavalry Division APO24
Rank of Officer & command to which attached.

STATE OF WASHINGTON,

COUNTY OF King.

I, Ray C. Rotko, a Notary Public in and for the aforesaid State and County, do hereby certify that Barbara E. Cook personally appeared before me this day and acknowledged the due execution of the foregoing instrument. Let the instrument with this certificate be registered.

Witness my hand and notarial seal this 6 day of June, 1962.

SEAL
My commission expires: April 6, 1963

Ray C. Rotko, Notary Public
Residing at Mountlake Terrace,
Snohonish County ???

HARNETT COUNTY

NORTH CAROLINA,

The foregoing certificates of Alan H. Guys, Major, U.S.Army and Ray C.Rotko, Notary Public of King County, State of Washington, are adjudged to be correct. Let the instrument, with the certificates, be registered. Witness my hand and seal, this August 10, 1962.

Elizabeth F. Matthews, Clerk Superior Court.

Filed for registration at 3:30 o'clock P.M. Aug.10, 1962 and registered in the Office of the Register of Deeds for Harnett County in Book 418, Page 119, this Aug 13, 1962

Inez Harrington, Reg of Deeds

JUN 2000
Processed
Solid Waste
Section

Legal Description

Being a certain tract or parcel of land situated and being in Johnsonville Township, Harnett County, North Carolina, and more particularly described as follows:

Beginning at a PK nail in the center of Claude White Road (SR 1001), also the southwestern most corner of the Faith Baptist Church property, and runs thence South 64-23-09 West 30 feet to an iron rod; thence South 64-23-09 West 818.45 feet to an iron pipe; thence South 64-24-42 West 222.41 feet to an iron pipe; thence North 32-34-56 West 518.27 feet to an iron pipe; thence North 32-34-56 West 468.49 feet to an iron pipe; thence North 46-38-09 East 941.70 feet to an iron pipe; thence North 46-38-09 East 30.24 feet to a PK nail in the center of Claude White Road (SR 1001); thence, with the center of said road, South 38-16-05 East 23.19 feet to a rail road spike; thence South 37-54-55 East 150.01 feet to a rail road spike; thence South 38-25-54 East 252.86 feet to a rail road spike; thence South 38-11-46 East 351.56 feet to a point; thence South 37-43-41 East 162.61' to a point; thence South 36-37-01 East 167.86 feet to a PK nail; thence South 34-09-13 East 195.43 feet to the Point of Beginning, containing 26.72 acres more or less.

JUN 2000
Received
Solid Waste
Section

ATTACHMENTS

1. Permit submittal drawings, dated 13 April 2000 and received 9 June 2000.

2. Letter from Ms. Lori Tomaszewski dated 7 March 2000, received 9 June 2000 addressing zoning.

3. Harnett County Land Use Application dated 13 March 2000, received 9 June 2000.

4. Site Plan Approval drawing by Harnett County signed by Teresa Byrd and dated 16 March 2000, received 9 June 2000.

5. FEMA Flood Insurance Rate Map, received 9 June 2000.

6. Letter dated 11 April 2000 from F&R addressing groundwater issues.

7. Memo from NC Wildlife Resource Commission dated 7 June 1995, received 9 June 2000.

8. Erosion Control approval letter dated 4 May 2000 from Gerald Lee(Land Quality Section Fayetteville Regional Office) received 9 June 2000.

9. Letter dated 3 July 2000, received 6 July 2000 from SHPO addressing architectural, archaeological and historic sites.

10. Lease agreement between Elbert Hall and Harold Blaylock dated 10 March 2000.

11. Landowner affidavit signed by Elbert D. Hall dated 12 June 2000.

12. Certification by Operator affidavit signed by Harold G. Blaylock and James C. Blaylock dated 12 June 2000.

13. Legal description for the LCID landfill, received 9 June 2000.

14. Deed for the Elbert Hall property as noted in DEED BOOK: 418 and PAGE: 119, received 9 June 2000.

North Carolina Department of Cultural Resources

State Historic Preservation Office

David L. S. Brook, Administrator

James B. Hunt Jr., Governor
Betty Ray McCain, Secretary

Division of Archives and History
Jeffrey J. Crow, Director

July 3, 2000

Mr. C. Dean Howell
Neal Smith Engineering Inc.
575 SE Broad Street, Sutie 11
Southern Pines, North Carolina 28387

Re: LCID Landfill, Claude White Road (SR 1001), Harnett County, NC, ER 00-10206

Dear Mr. Howell:

Thank you for your letter of June 14, 2000, concerning the above project.

We have conducted a review of the project and are aware of no properties of architectural, historic, or archaeological significance which would be affected by the project. Therefore, we have no comment on the project as currently proposed.

The above comments are made pursuant to Section 106 of the National Historic Preservation Act and the Advisory Council on Historic Preservation's Regulations for Compliance with Section 106 codified at 36 CFR Part 800.

Thank you for your cooperation and consideration. If you have questions concerning the above comment, please contact Renee Gledhill-Earley, Environmental Review Coordinator, at 919/733-4763.

Sincerely,

Renee Gledhill-Earley

for David Brook
Deputy State Historic Preservation Officer

cc: Jim Coffey, DENR~Solid Waste

JUL 2000
Section