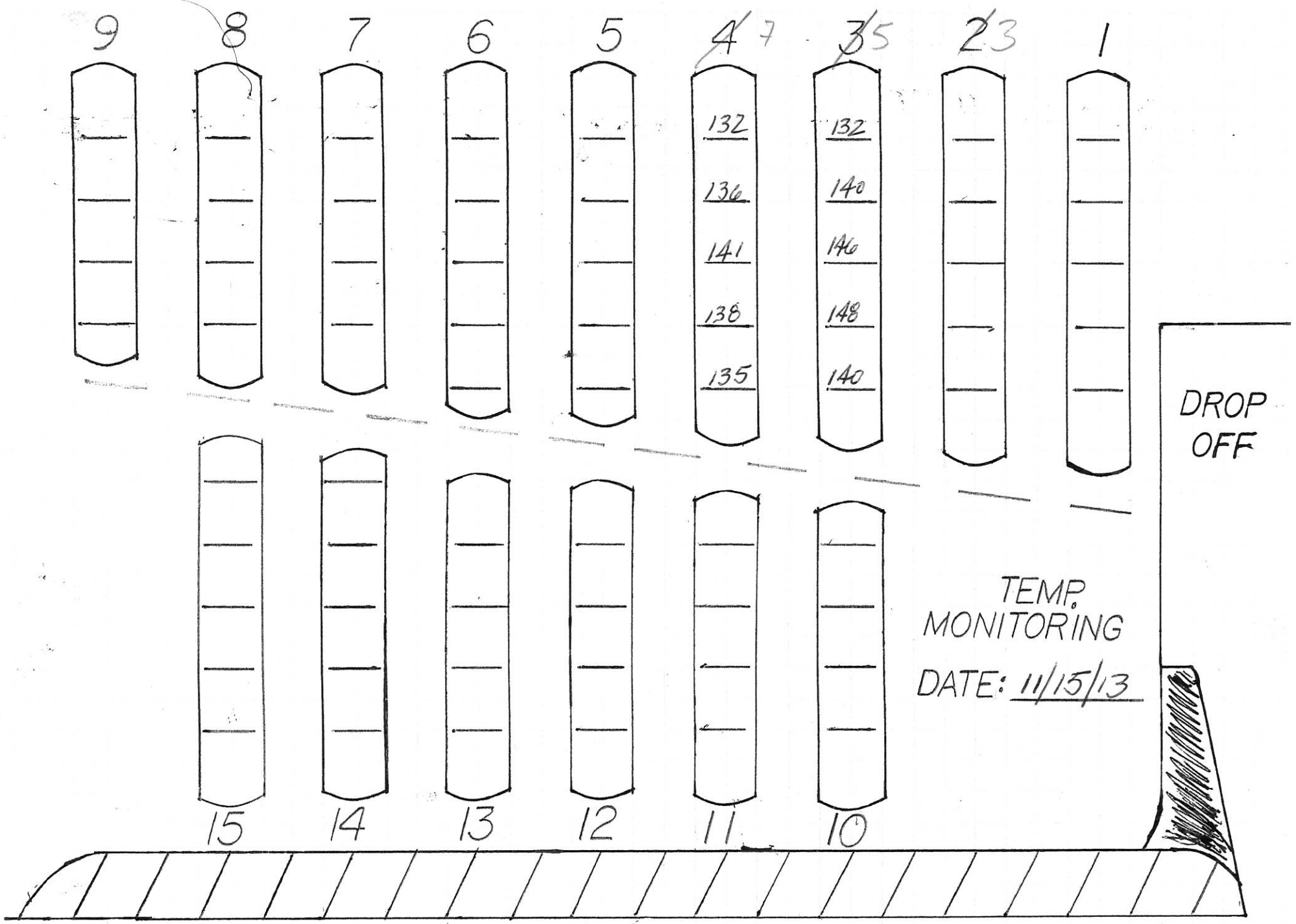
9
8
7
6
5
4 7
3 5
2 3
1
132
136
141
138
135
132
140
146
148
140
DROP OFF
TEMP. MONITORING
DATE: 11/15/13
15
14
13
12
11
10

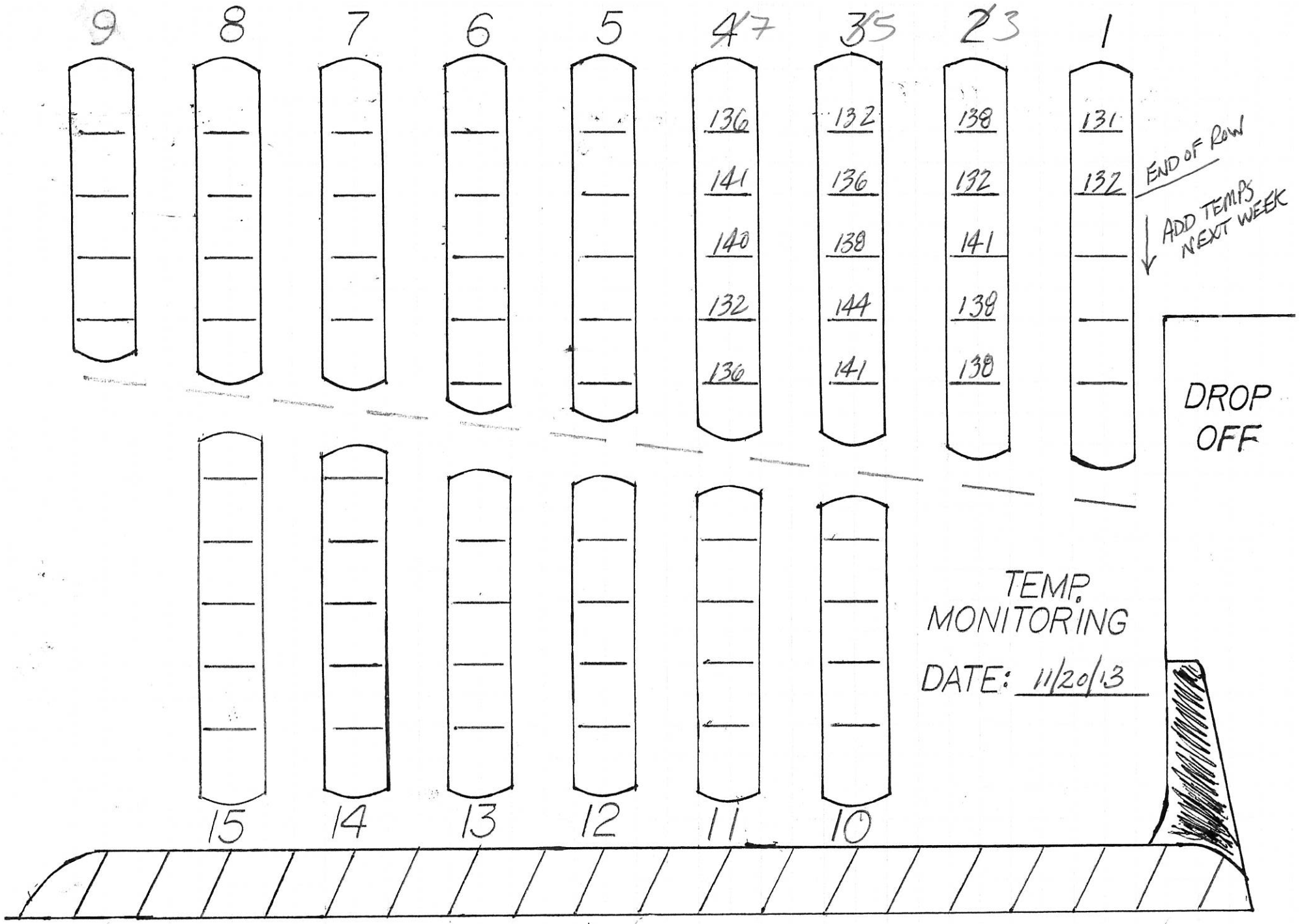
9
8
7
6
5
~~4~~ 7
~~3~~ 5
~~2~~ 3
1
136
141
140
132
136
132
136
138
144
141
138
132
141
138
138
131
132
END OF ROW
ADD TEMPS NEXT WEEK
DROP OFF
TEMP. MONITORING
DATE: 11/20/13
15
14
13
12
11
10

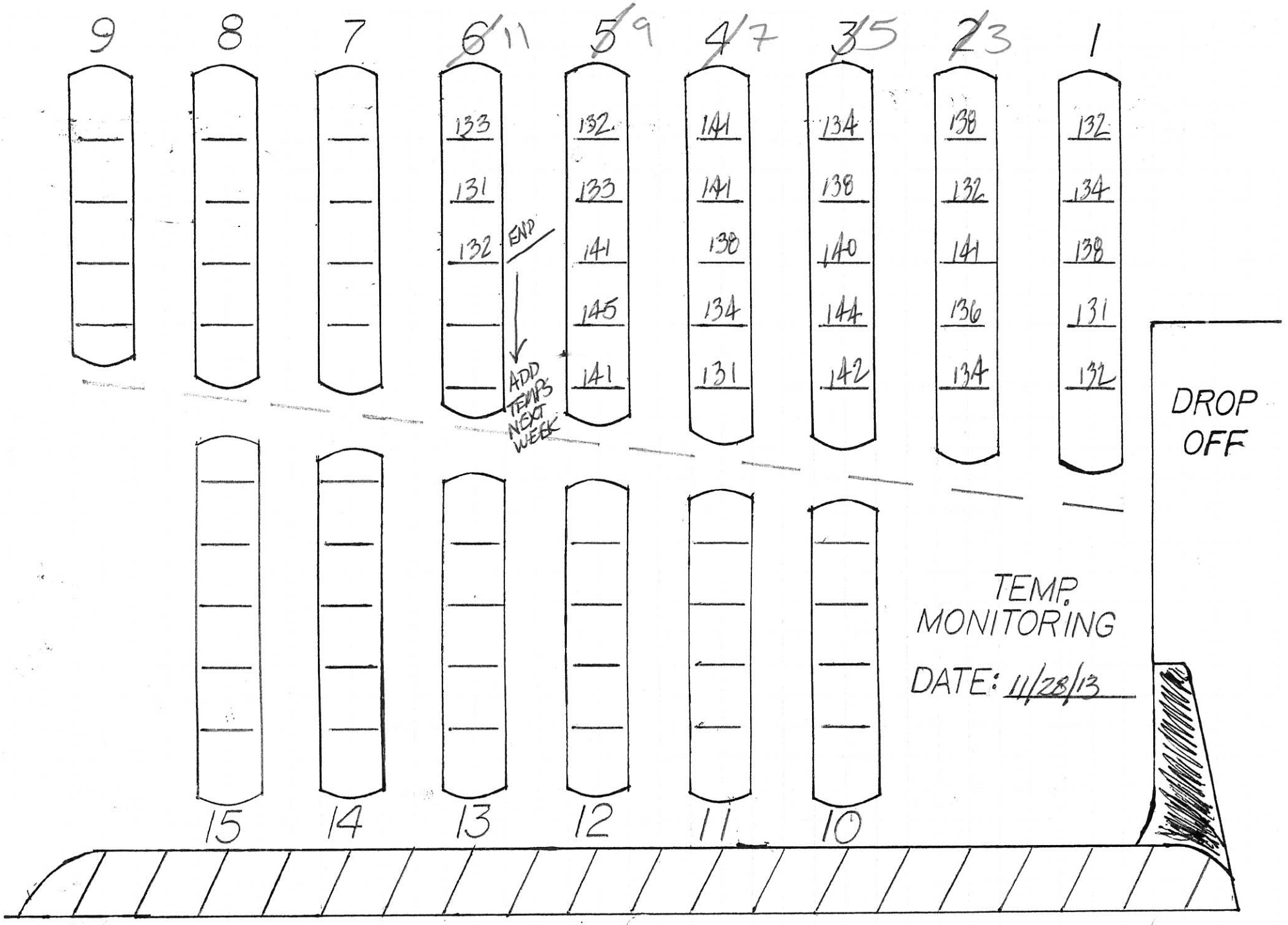
9
8
7
6 11
5 9
4 7
3 5
2 3
1
133
131
132
END
ADD TEMPS NEXT WEEK
132
133
141
145
141
141
141
138
131
134
138
140
144
142
138
132
141
136
134
132
134
138
131
132
DROP OFF
TEMP. MONITORING
DATE: 11/28/13
15
14
13
12
11
10

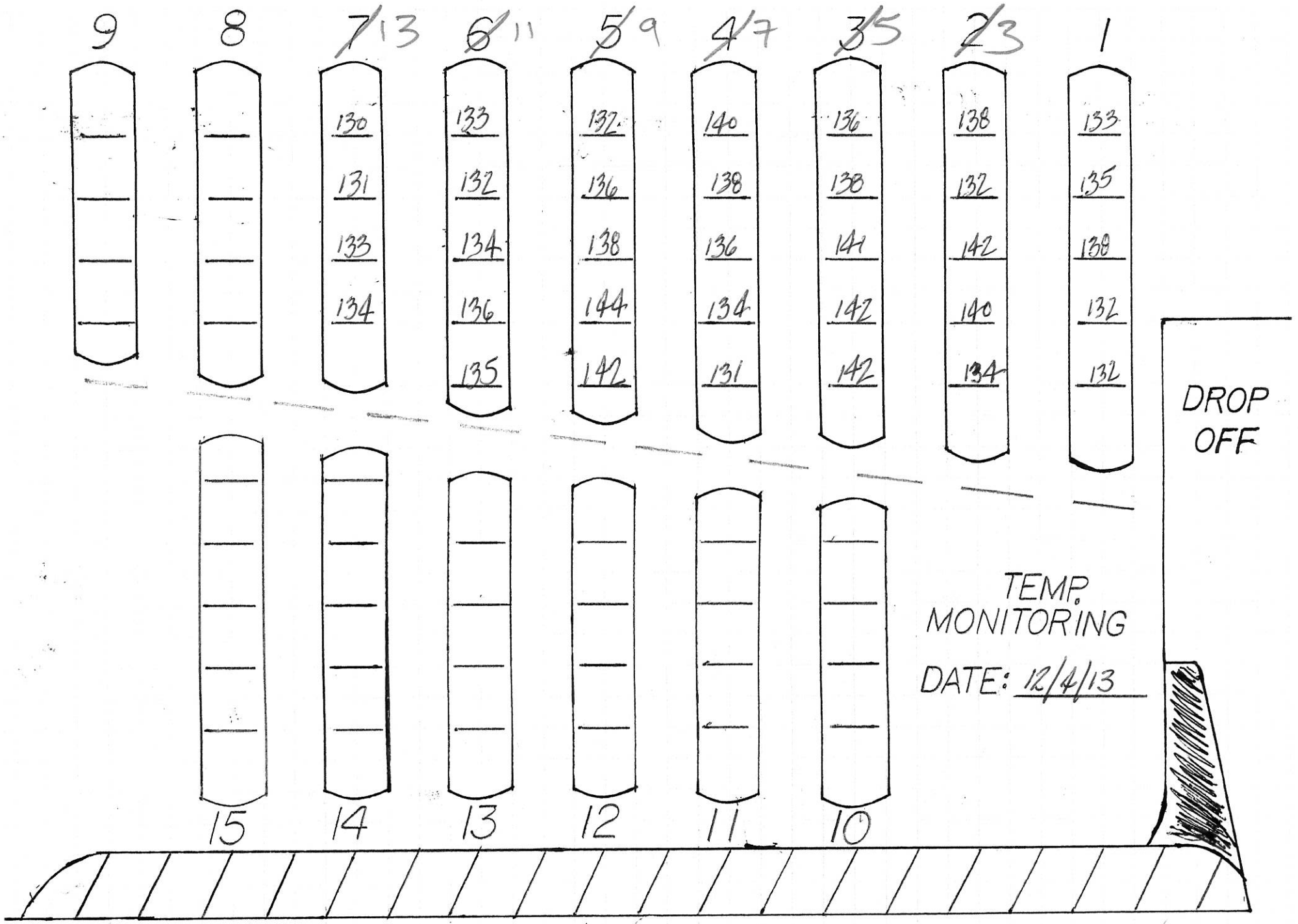
9
8
7/13
6/11
5/9
4/7
3/5
2/3
1
130
131
133
134
133
132
134
136
135
137
136
138
144
142
140
138
136
134
131
136
138
141
142
142
138
132
142
140
134
133
135
138
132
132
DROP OFF
TEMP. MONITORING
DATE: 12/4/13
15
14
13
12
11
10

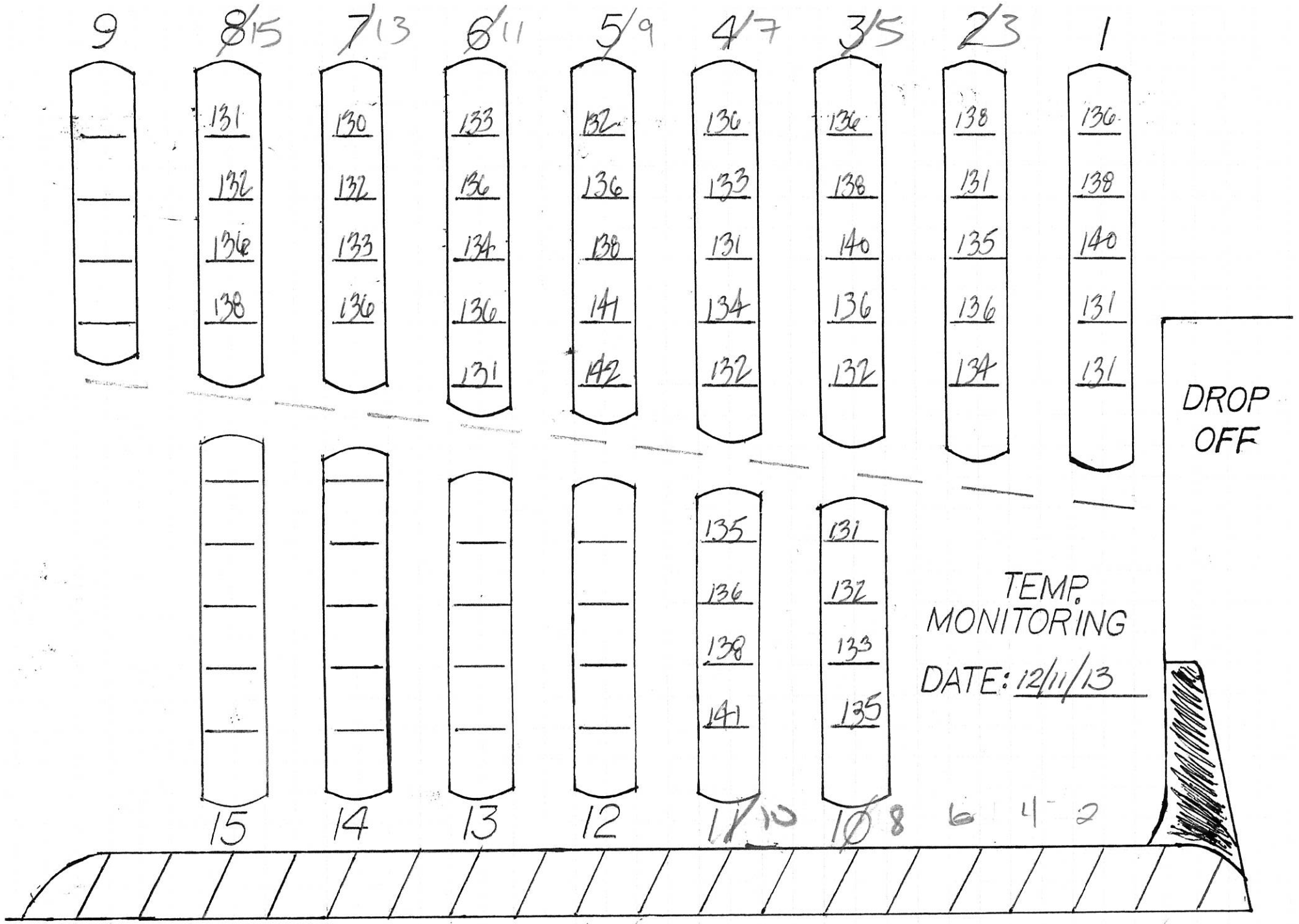
9
8/15
7/13
6/11
5/9
4/7
3/5
2/3
1
131
132
136
138
130
132
133
136
133
136
134
136
131
132
136
138
141
142
136
133
131
134
132
136
138
140
136
132
138
131
135
136
134
136
140
131
131
DROP OFF
TEMP. MONITORING
DATE: 12/11/13
15
14
13
12
11/10
10/8
6
4
2
135
136
138
141
131
132
133
135

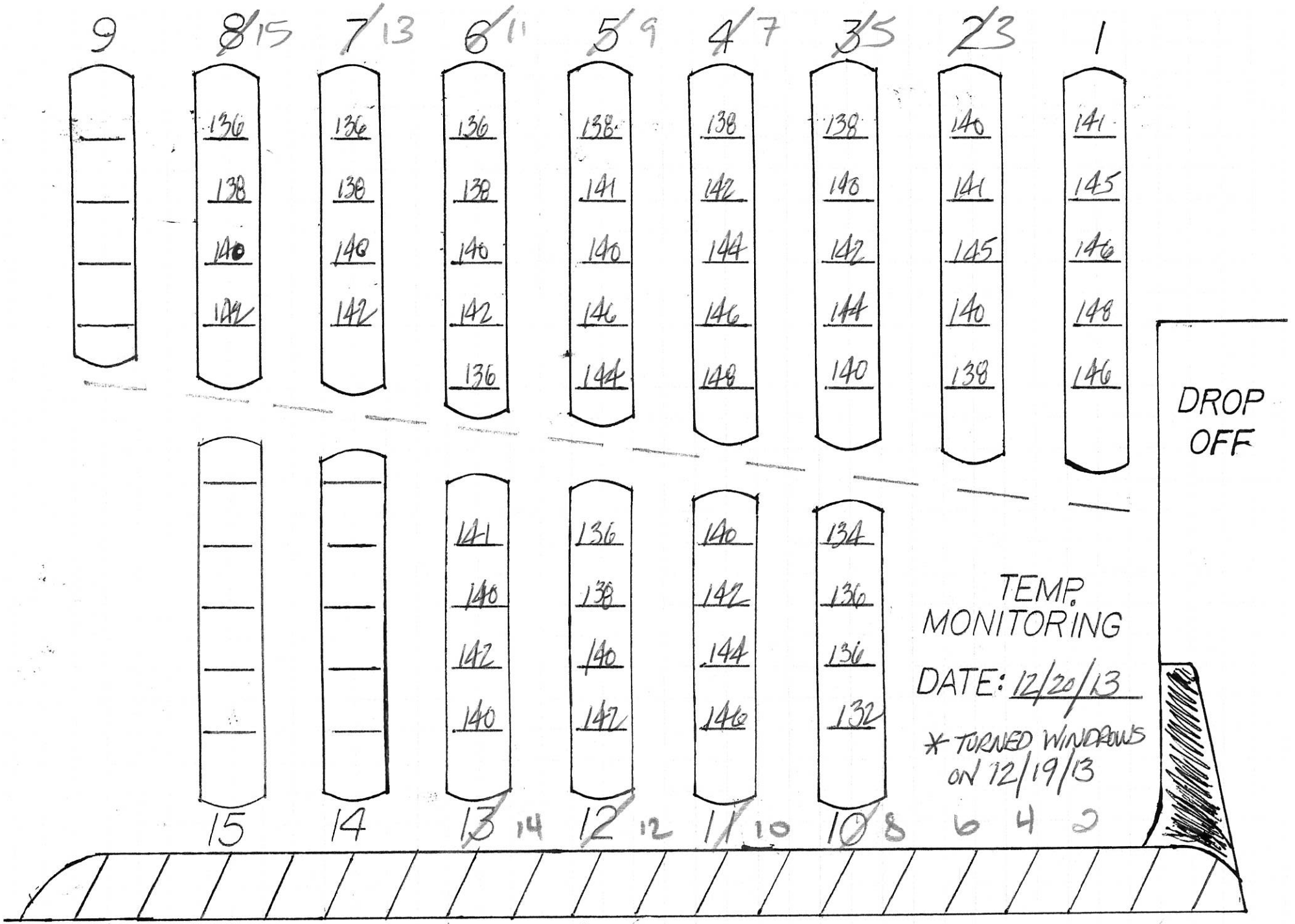
9
8/15
7/13
6/11
5/9
4/7
3/5
2/3
1
136 138 140 142
136 138 140 142
136 138 140 142 136
138 141 140 146 144
138 142 144 146 148
138 140 142 144 140
140 141 145 140 138
141 145 146 148 146
DROP OFF
141 140 142 140
136 138 140 142
140 142 144 146
134 136 136 132
TEMP. MONITORING
DATE: 12/20/13
* TURNED WINDROWS ON 12/19/13
15
14
13 14
12 12
11 10
10 8
6
4
2

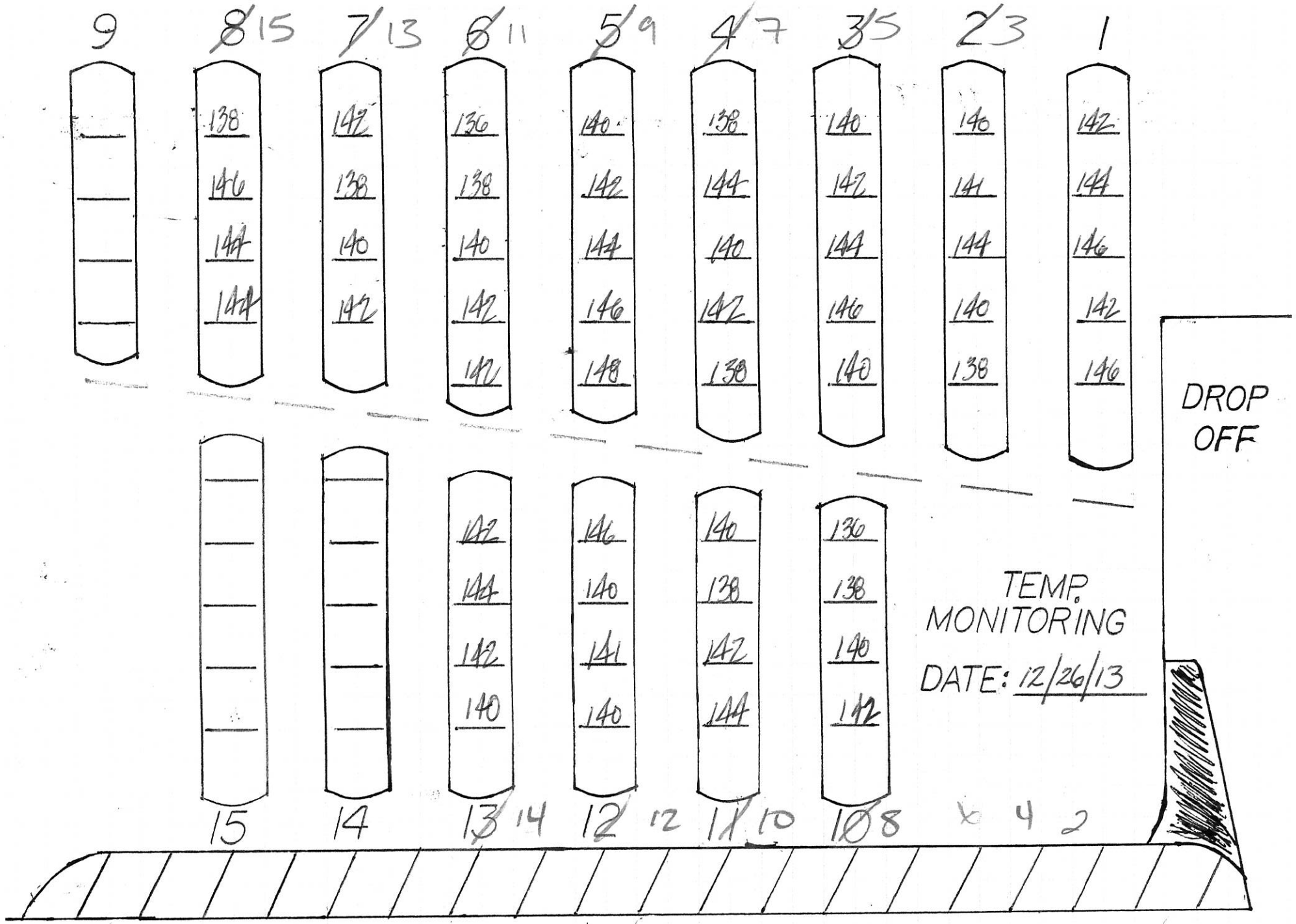
9
8 15
7 13
6 11
5 9
4 7
3 5
2 3
1
138 146 144 144
142 138 140 142
136 138 140 142 142
140 142 144 146 148
138 144 140 142 138
140 142 144 146 140
146 141 144 140 138
142 144 146 142 146
DROP OFF
15
14
13 14
12 12
11 10
10 8
142 144 142 140
146 140 141 140
140 138 142 144
136 138 140 142
TEMP. MONITORING
DATE: 12/26/13
6 4 2

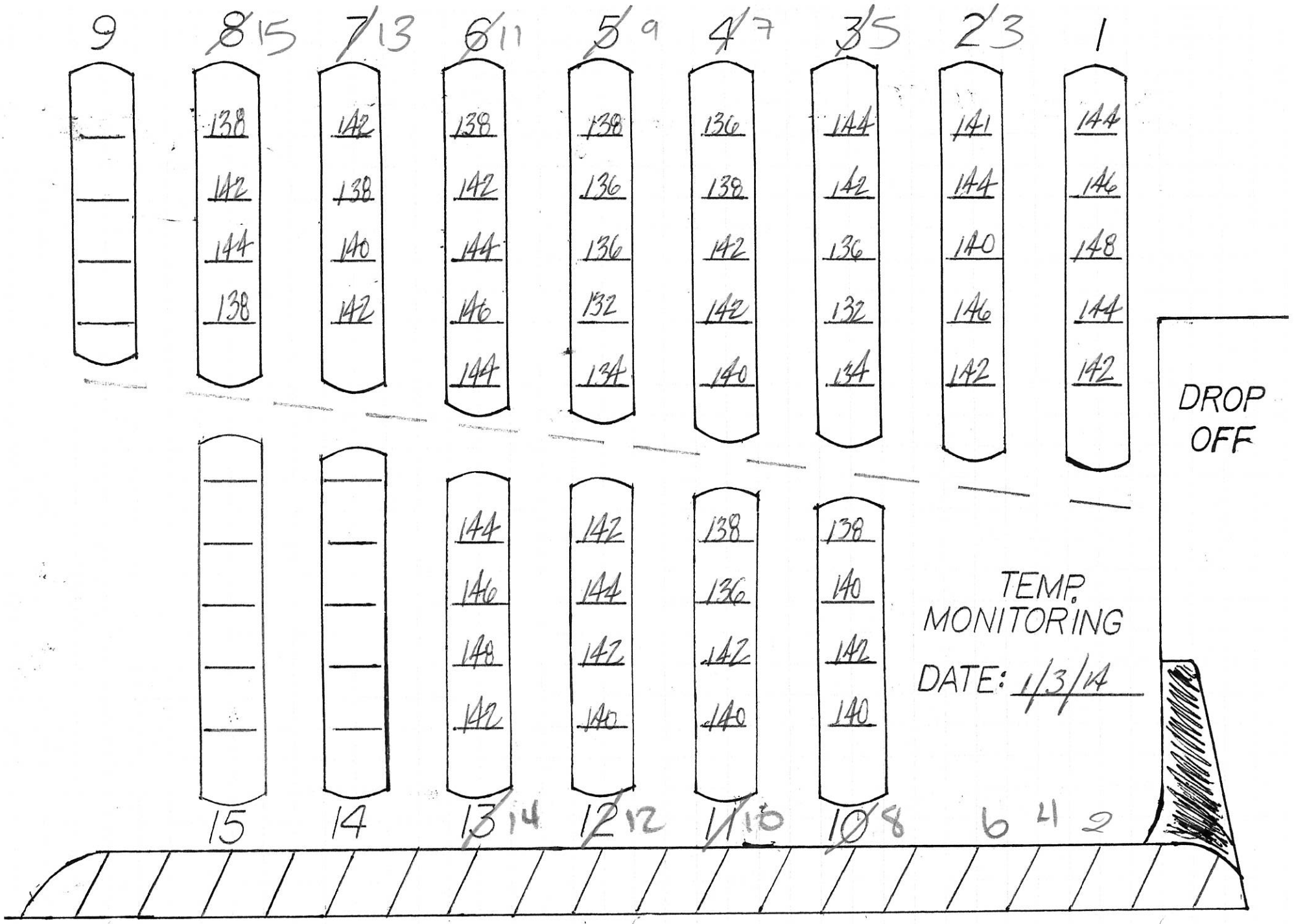
9
8 15
7 13
6 11
5 9
4 7
3 5
2 3
1
138 142 144 138
142 138 140 142
138 136 136 132 134
136 138 142 142 140
144 142 136 132 134
141 144 140 146 142
144 146 148 144 142
DROP OFF
15
14
13 14
12 12
11 10
10 8
6 4 2
144 146 148 142
142 144 142 140
138 136 142 140
138 140 142 140
TEMP. MONITORING
DATE: 1/3/14

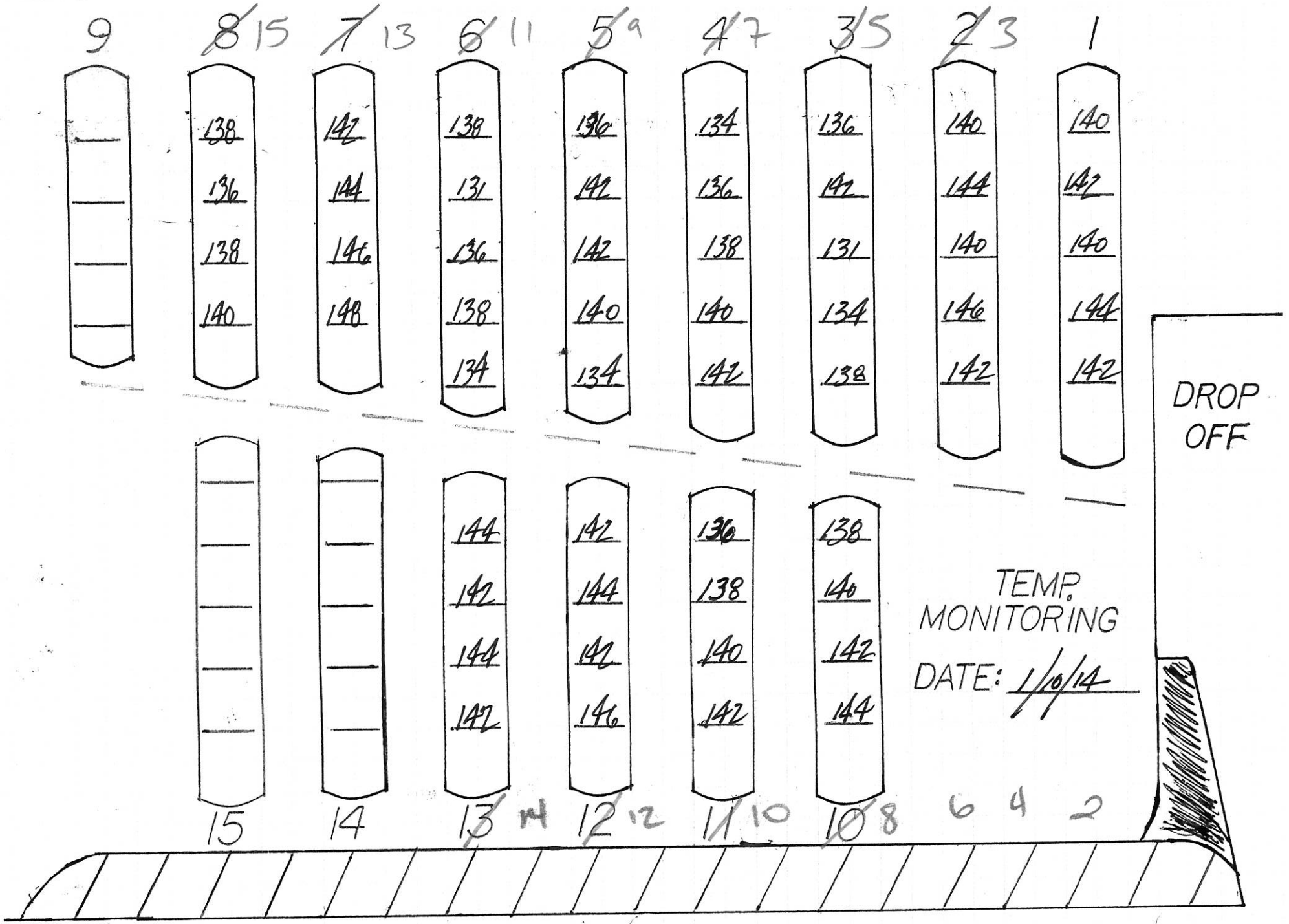
9
8 15
7 13
6 11
5 9
4 7
3 5
2 3
1
138 136 138 140
142 144 146 148
138 131 136 138 134
136 142 142 140 134
134 136 138 140 142
136 142 131 134 138
140 144 140 146 142
140 142 140 144 142
DROP OFF
15
14
13 14
12 12
11 10
10 8
6
4
2
144 142 144 144
142 144 142 146
136 138 140 142
138 140 142 144
TEMP. MONITORING
DATE: 1/10/14

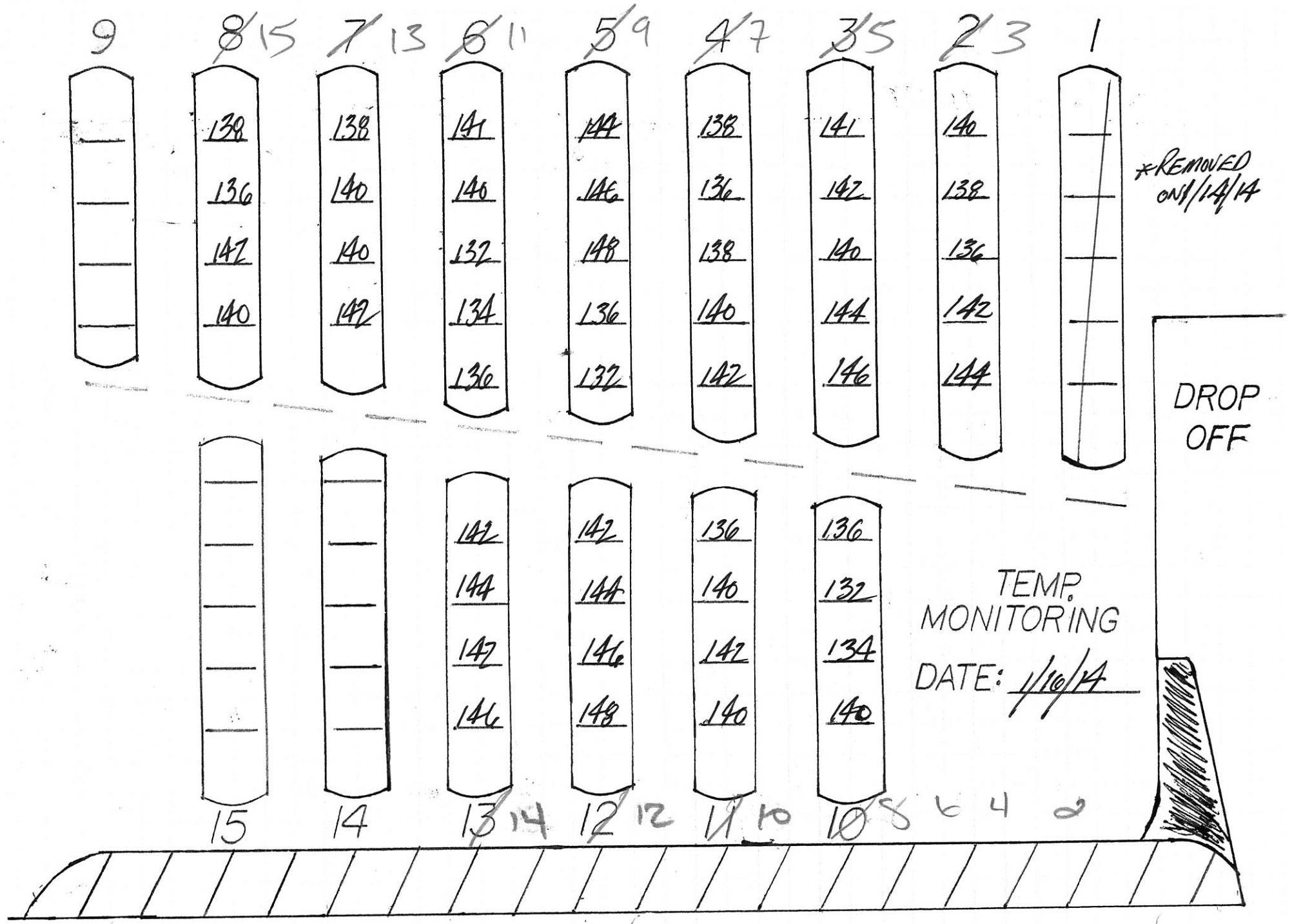
9
8 15
7 13
6 11
5 9
4 7
3 5
2 3
1
138 136 147 140
138 140 140 142
141 140 132 134 136
144 146 148 136 132
138 136 138 140 142
141 142 140 144 146
140 138 136 142 144
*REMOVED ON 1/14/14
DROP OFF
142 144 147 146
142 144 146 148
136 140 142 140
136 132 134 140
TEMP. MONITORING
DATE: 1/16/14
15 14 13 14 12 12 11 10 10 8 6 4 2

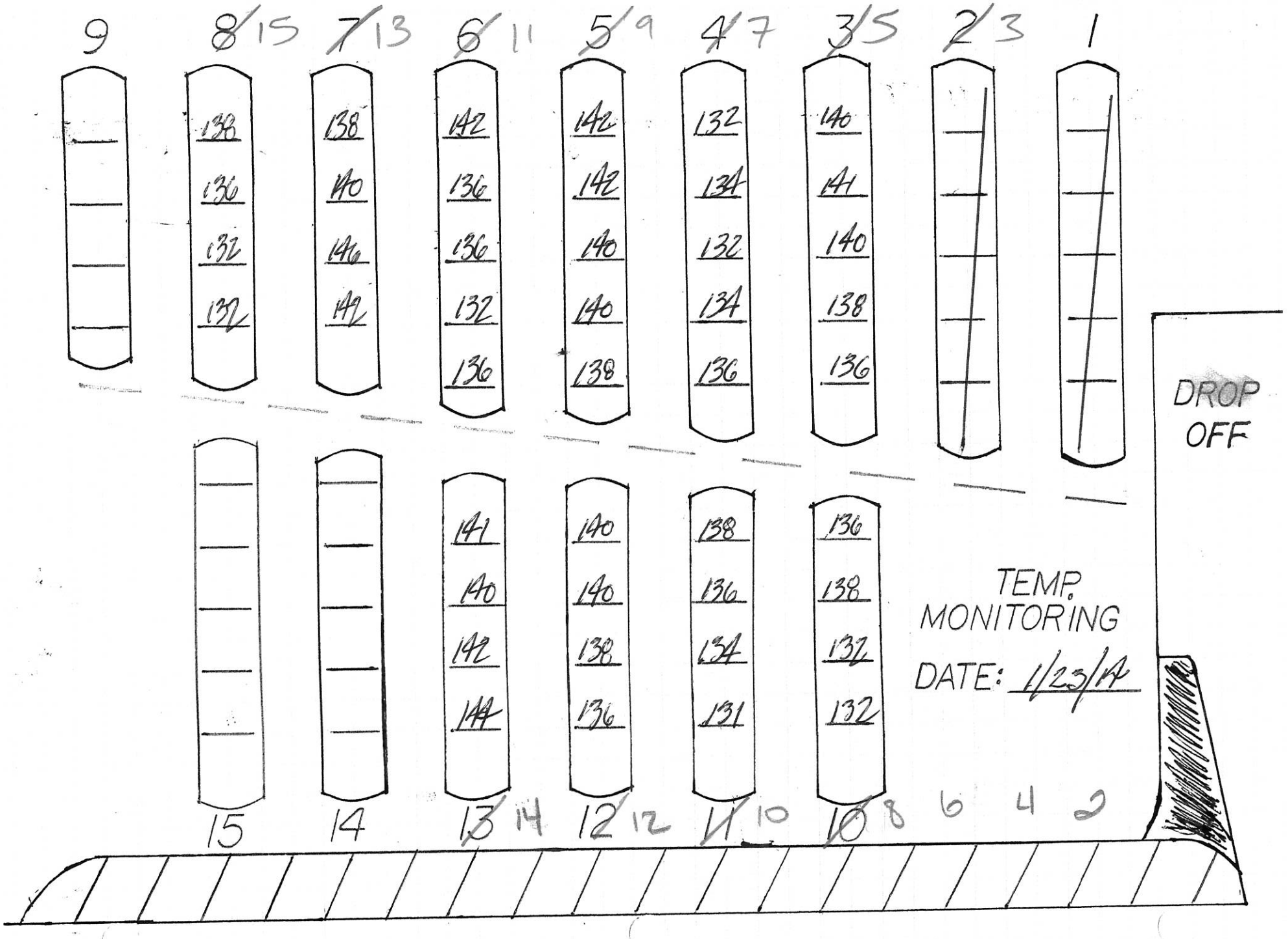
9
8/15
7/13
6/11
5/9
4/7
3/5
2/3
1
138
136
132
132
138
140
146
142
142
136
136
132
136
142
142
140
140
138
132
134
132
134
136
140
141
138
136
DROP
OFF
TEMP.
MONITORING
DATE: 1/23/14
15
14
13/14
12/12
11/10
10/8
6
4
2

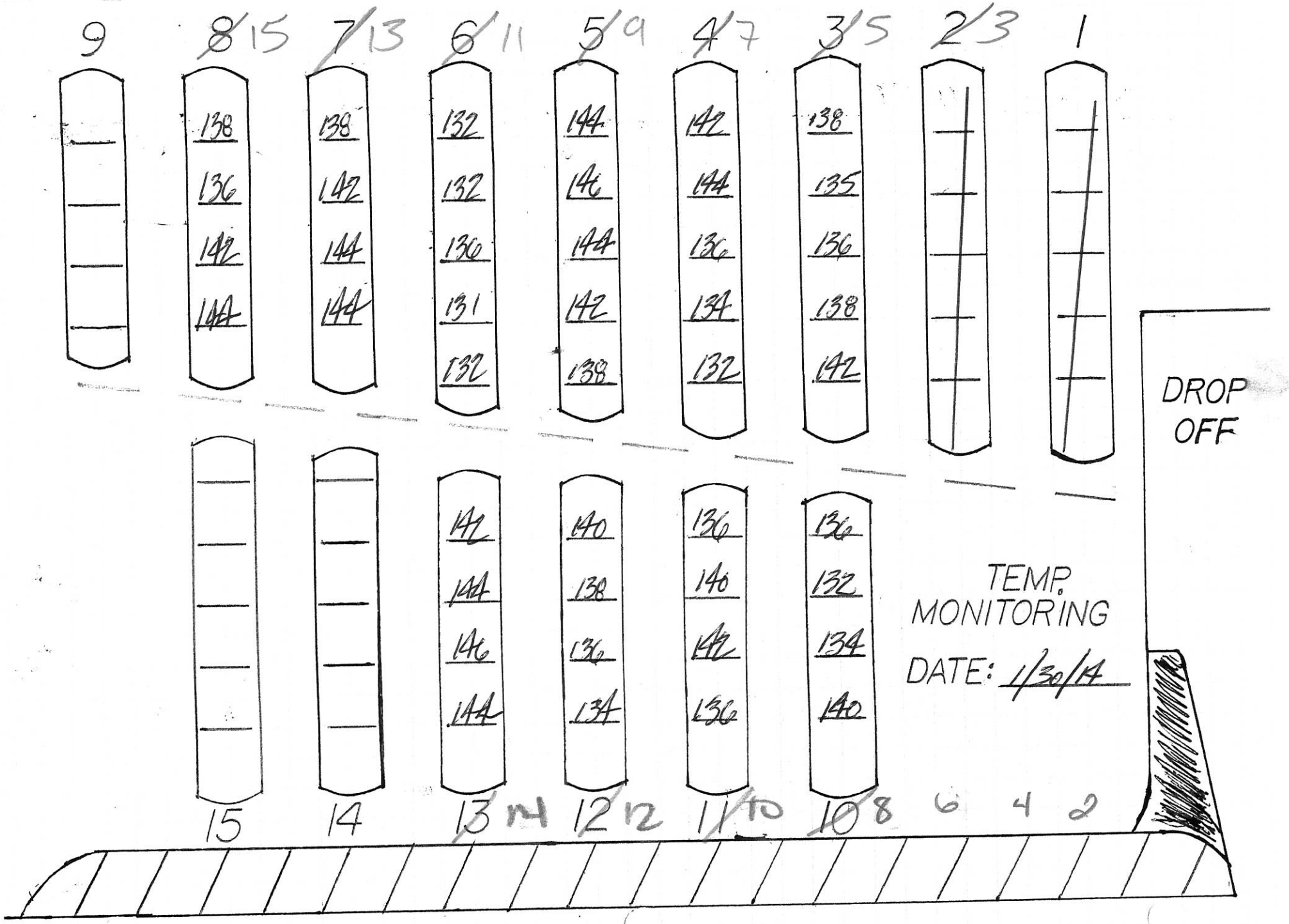
9
8/15
7/13
6/11
5/9
4/7
3/5
2/3
1
138
136
142
144
138
142
144
132
132
130
131
132
144
146
144
142
138
142
144
136
134
132
138
135
136
138
142
DROP OFF
TEMP. MONITORING
DATE: 1/30/14
15
14
13
12
11
10
8
6
4
2
142
144
146
144
140
138
136
134
136
140
136
132
134
140

WED FEB 5TH

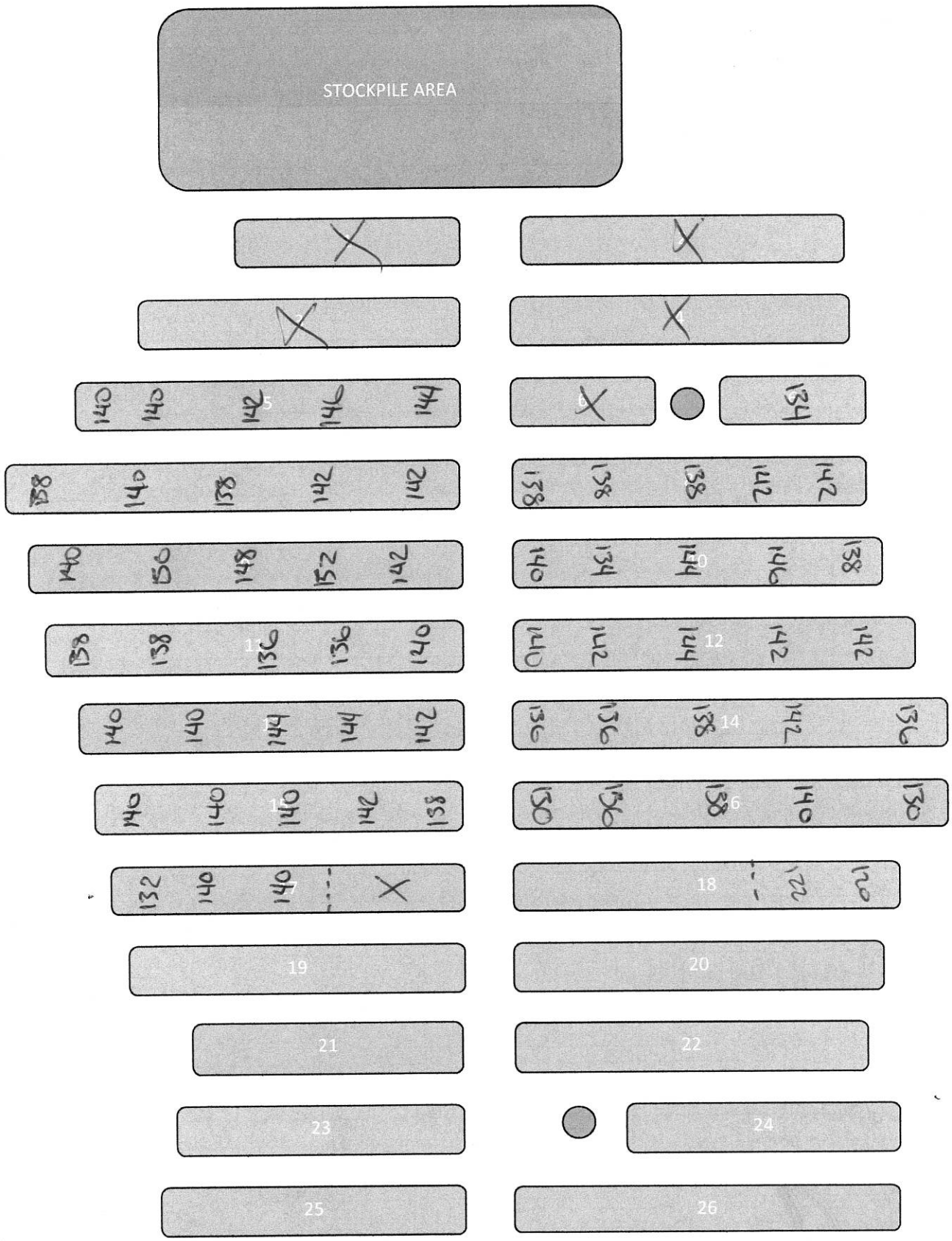

***Not to scale; to be used as time and temperature spreadsheet reference map

TUES. FEB 11TH



***Not to scale; to be used as time and temperature spreadsheet reference map

THURS FEB 20TH

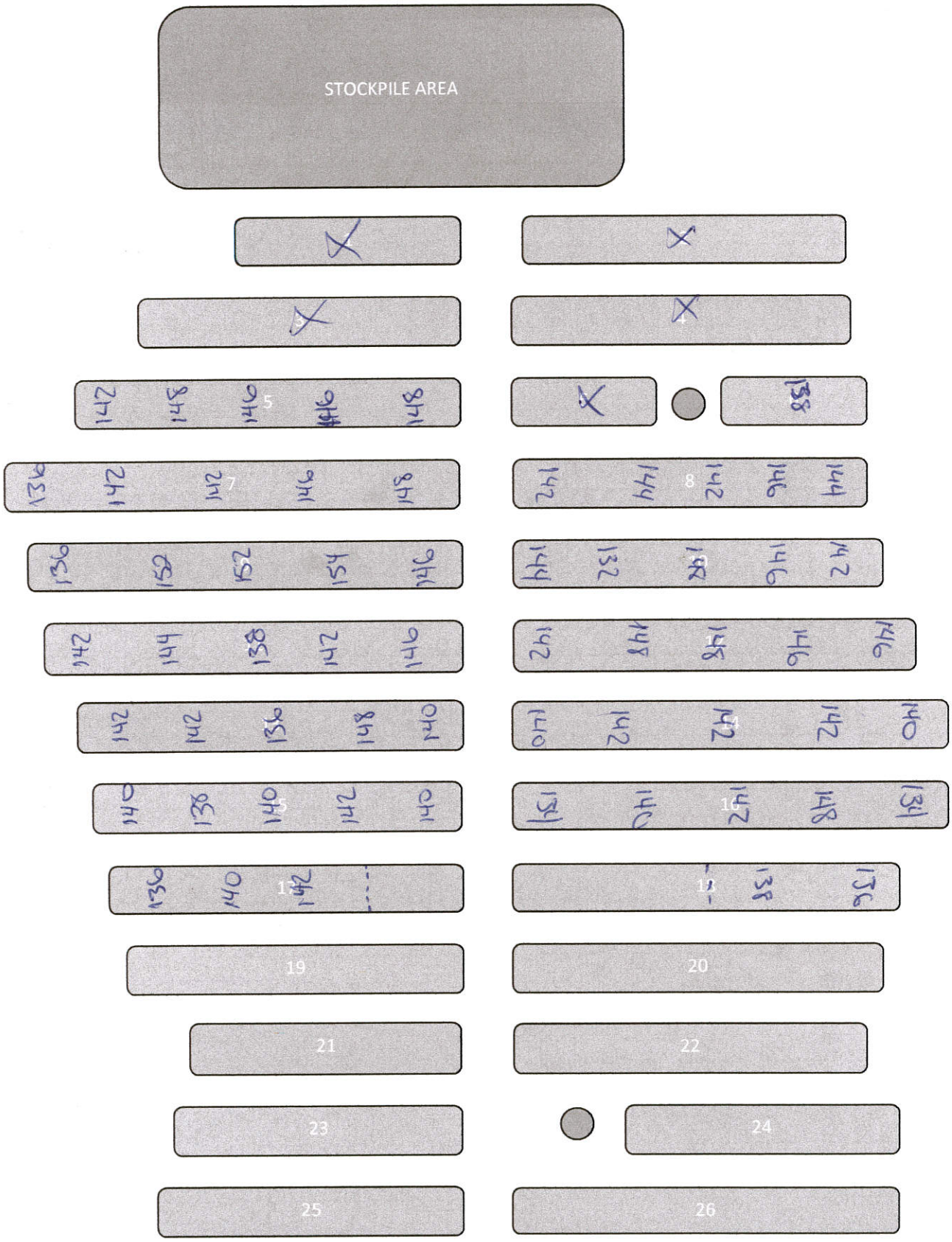

***Not to scale; to be used as time and temperature spreadsheet reference map

~~[illegible]~~

FRI FEB 28TH

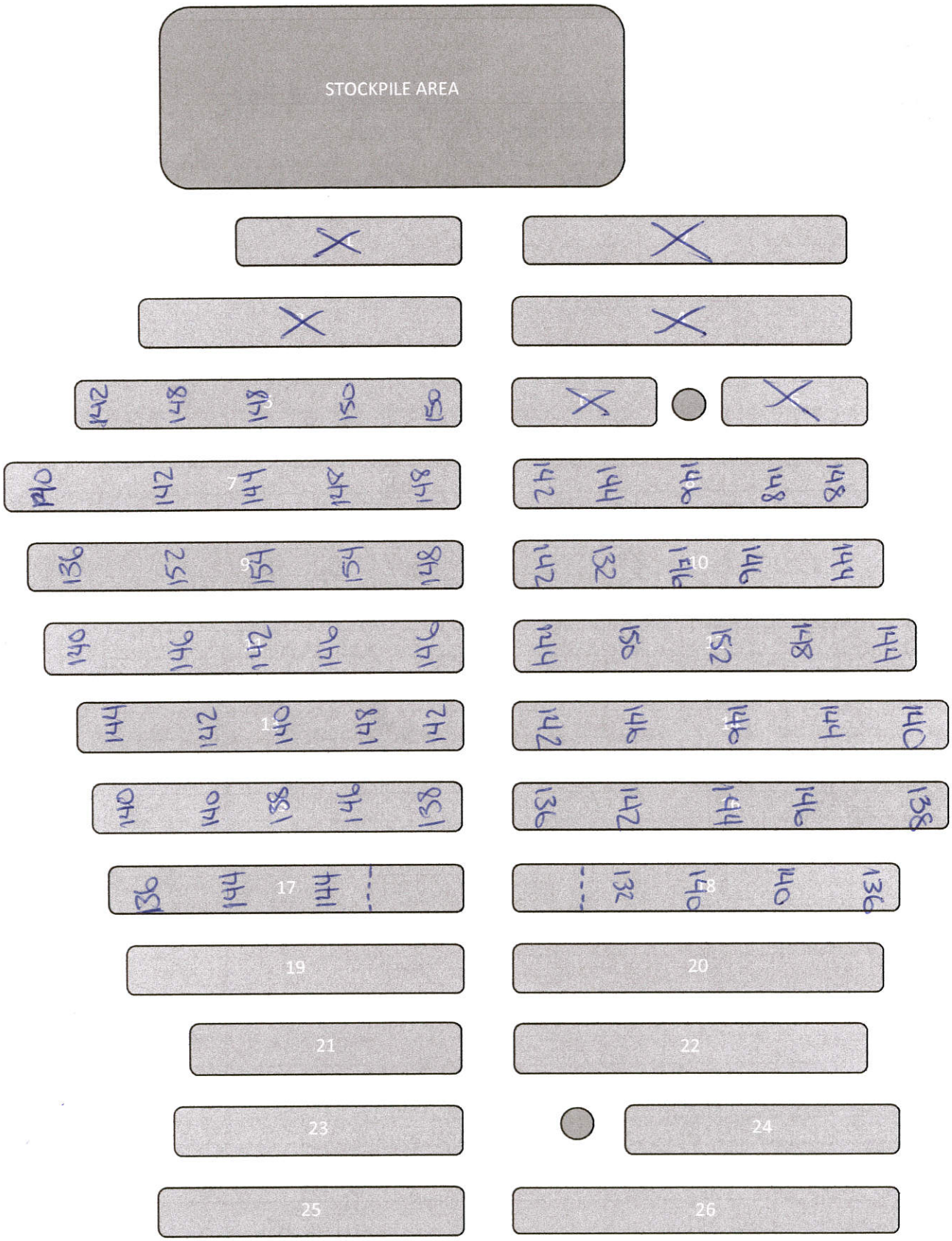

***Not to scale; to be used as time and temperature spreadsheet reference map

MARCH 7TH, 2014

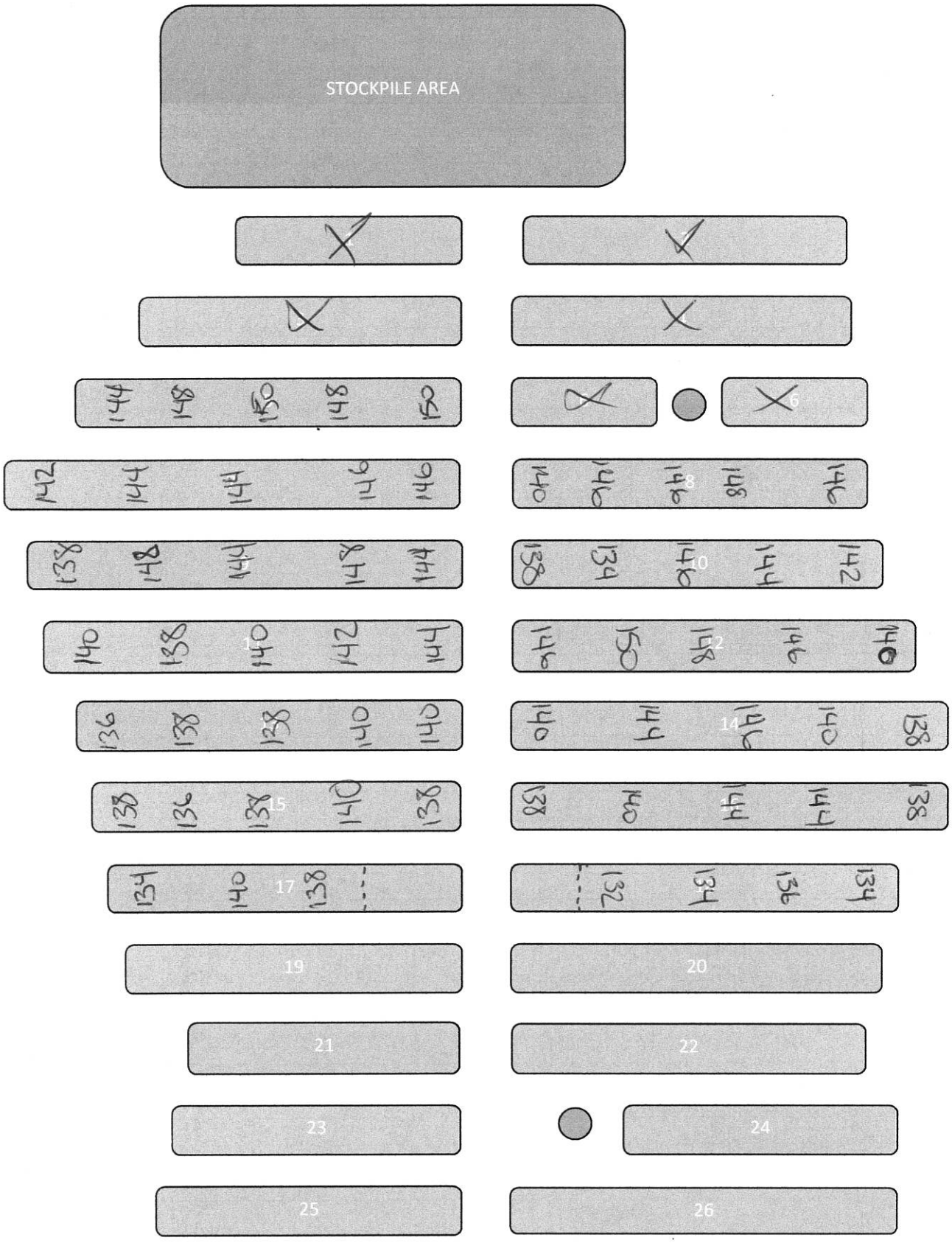

***Not to scale; to be used as time and temperature spreadsheet reference map

MARCH 14TH, 2014

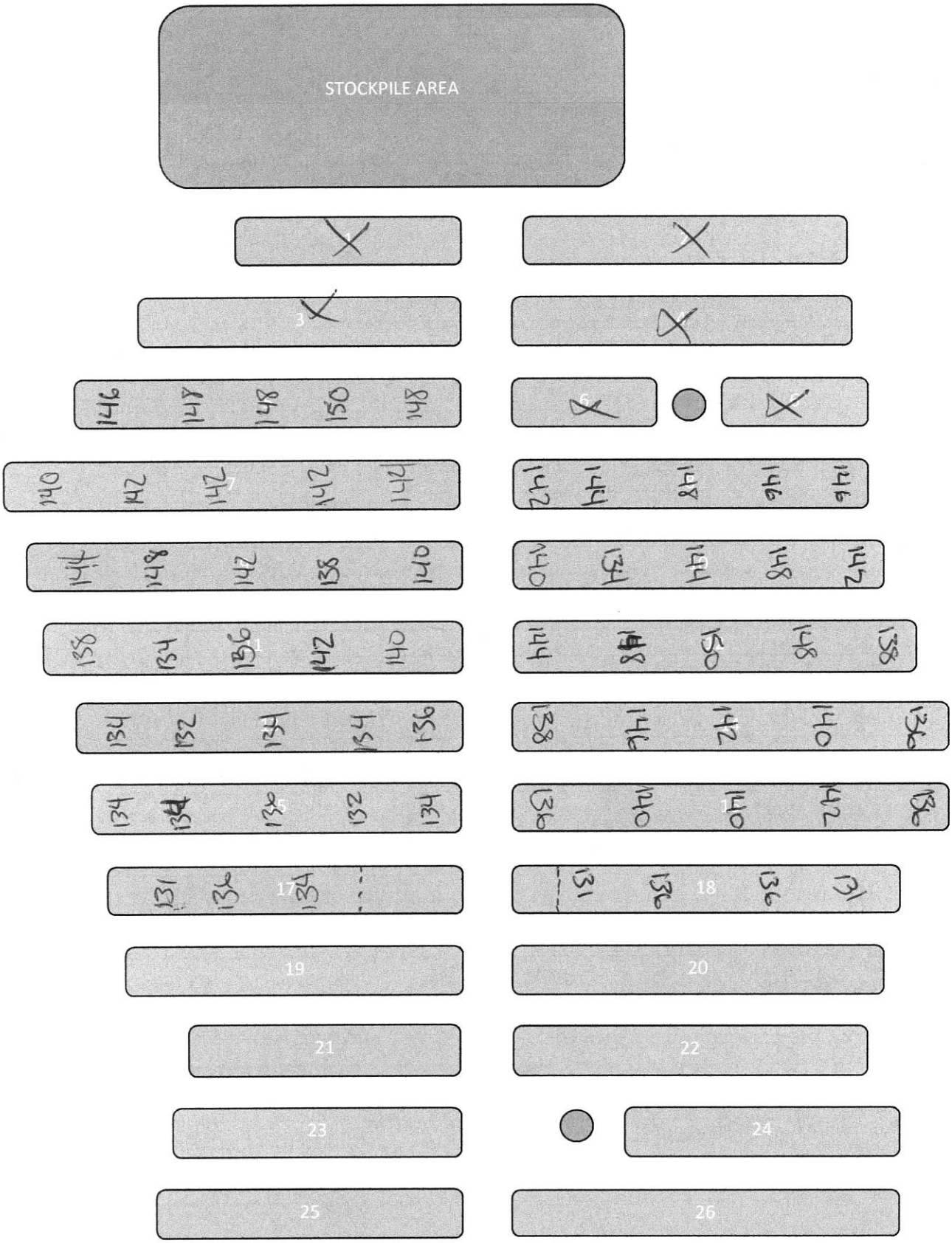

***Not to scale; to be used as time and temperature spreadsheet reference map

MARCH 21ST, 2014

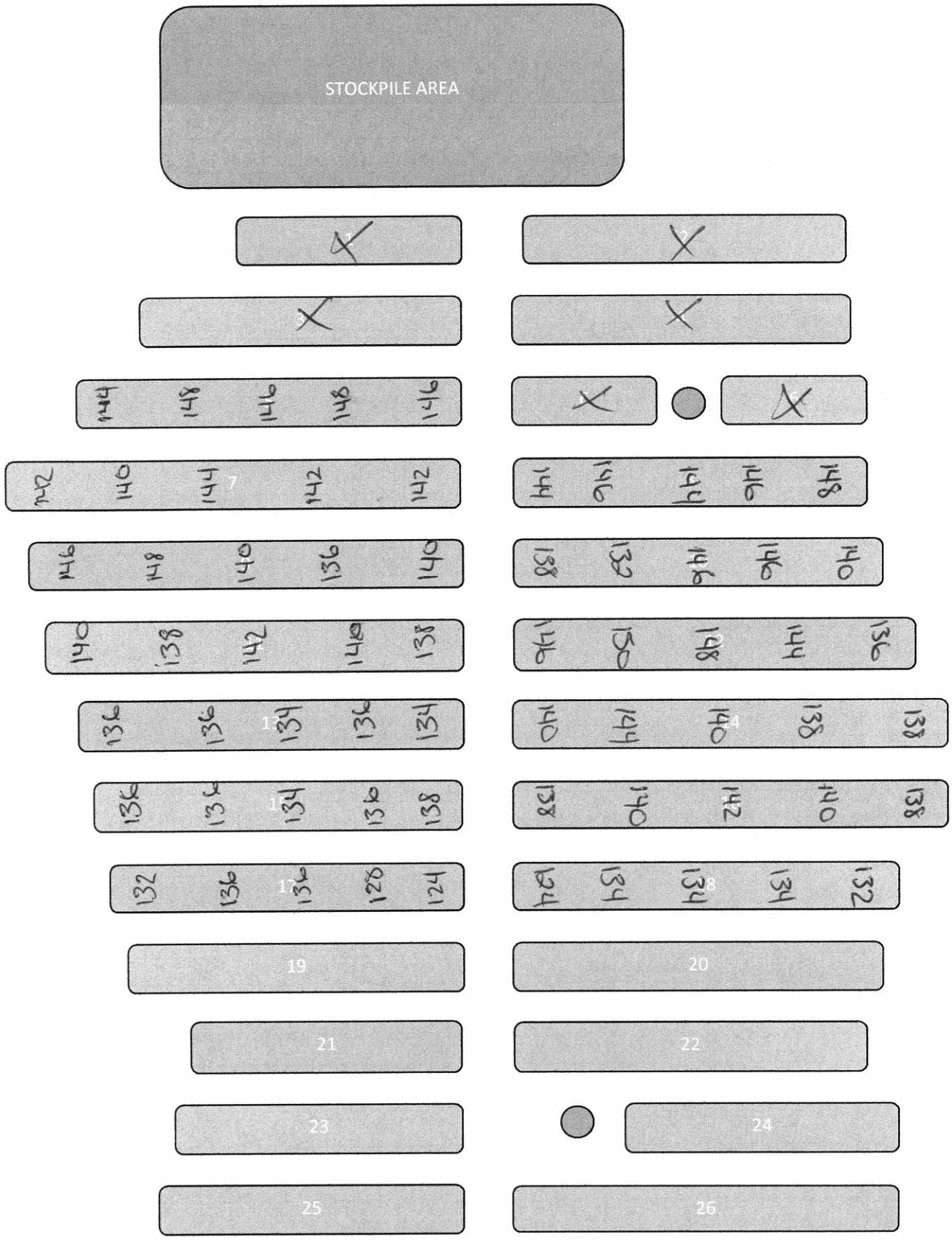

***Not to scale; to be used as time and temperature spreadsheet reference map

MARCH 28TH, 2014

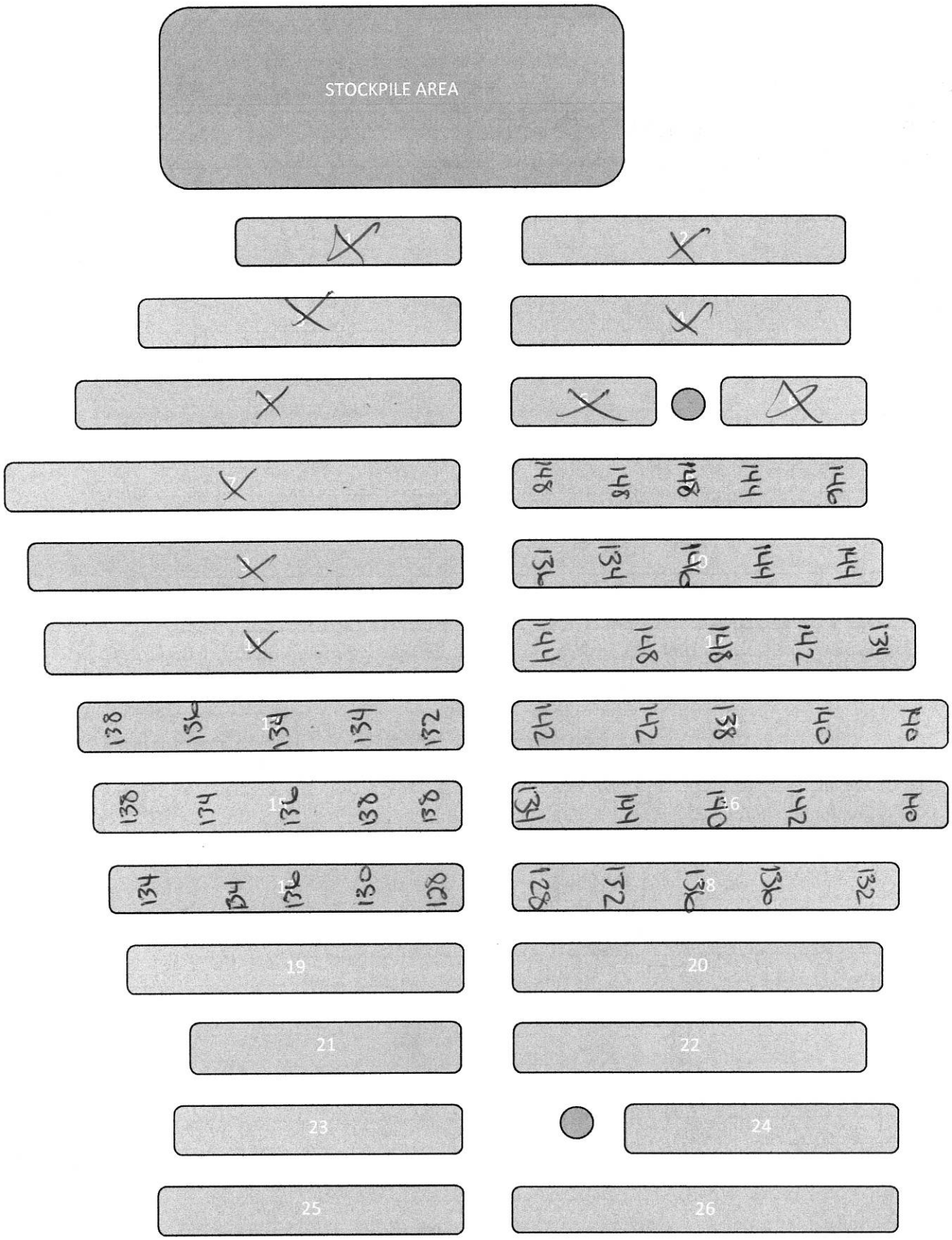

***Not to scale; to be used as time and temperature spreadsheet reference map

APRIL 4TH, 2014

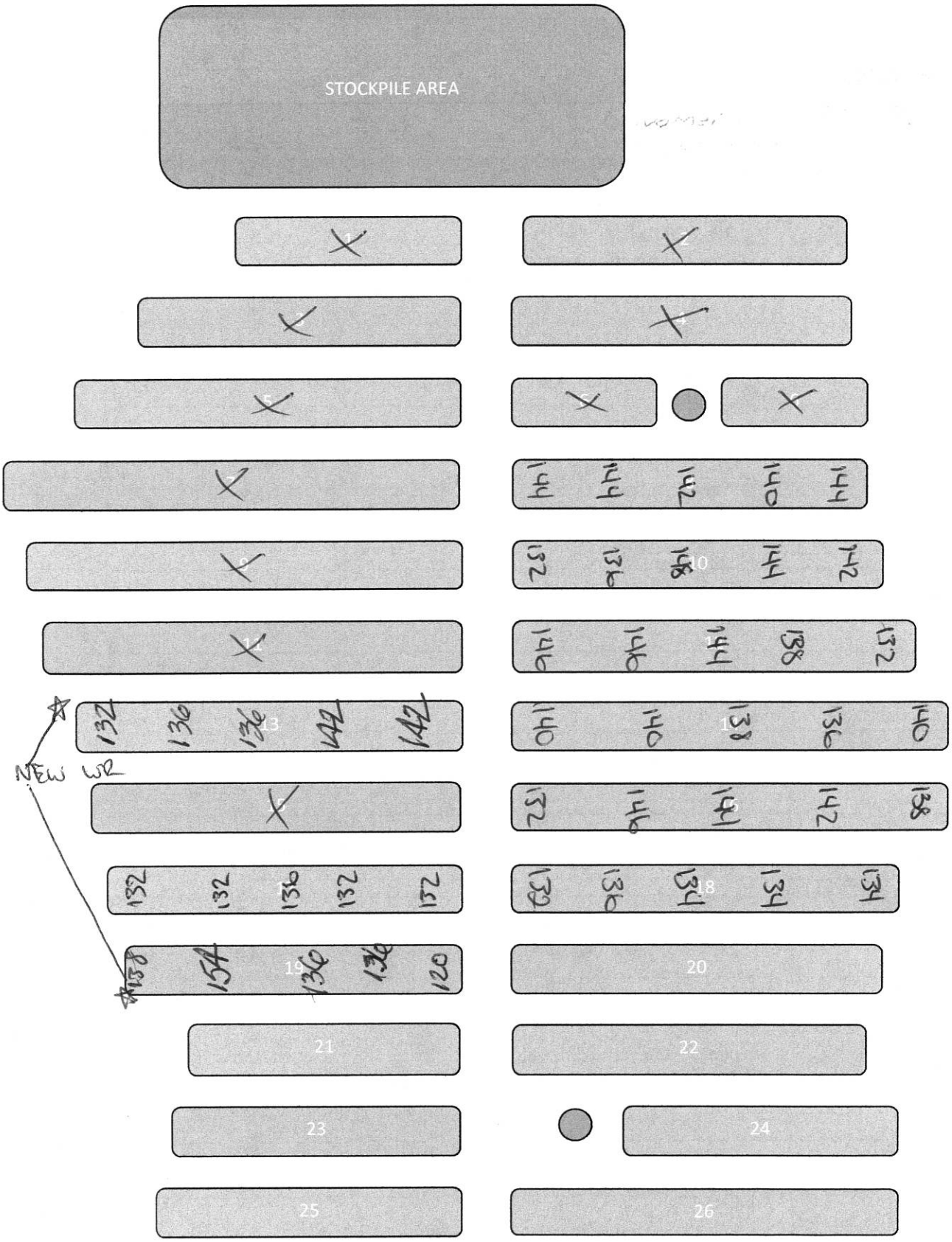

***Not to scale; to be used as time and temperature spreadsheet reference map

APRIL 11TH, 2014

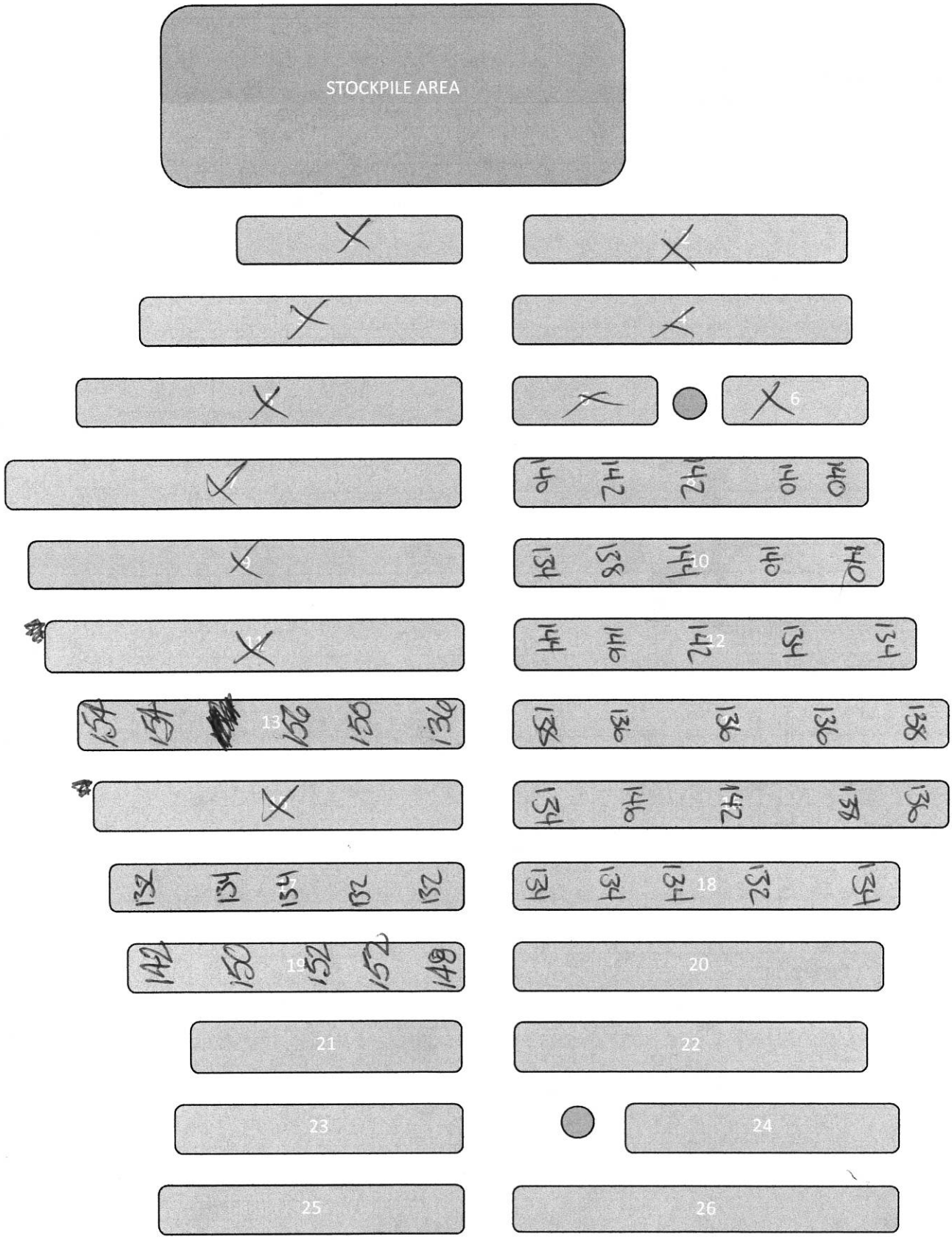

***Not to scale; to be used as time and temperature spreadsheet reference map

APRIL ~~[illegible]~~ 17TH, 2014

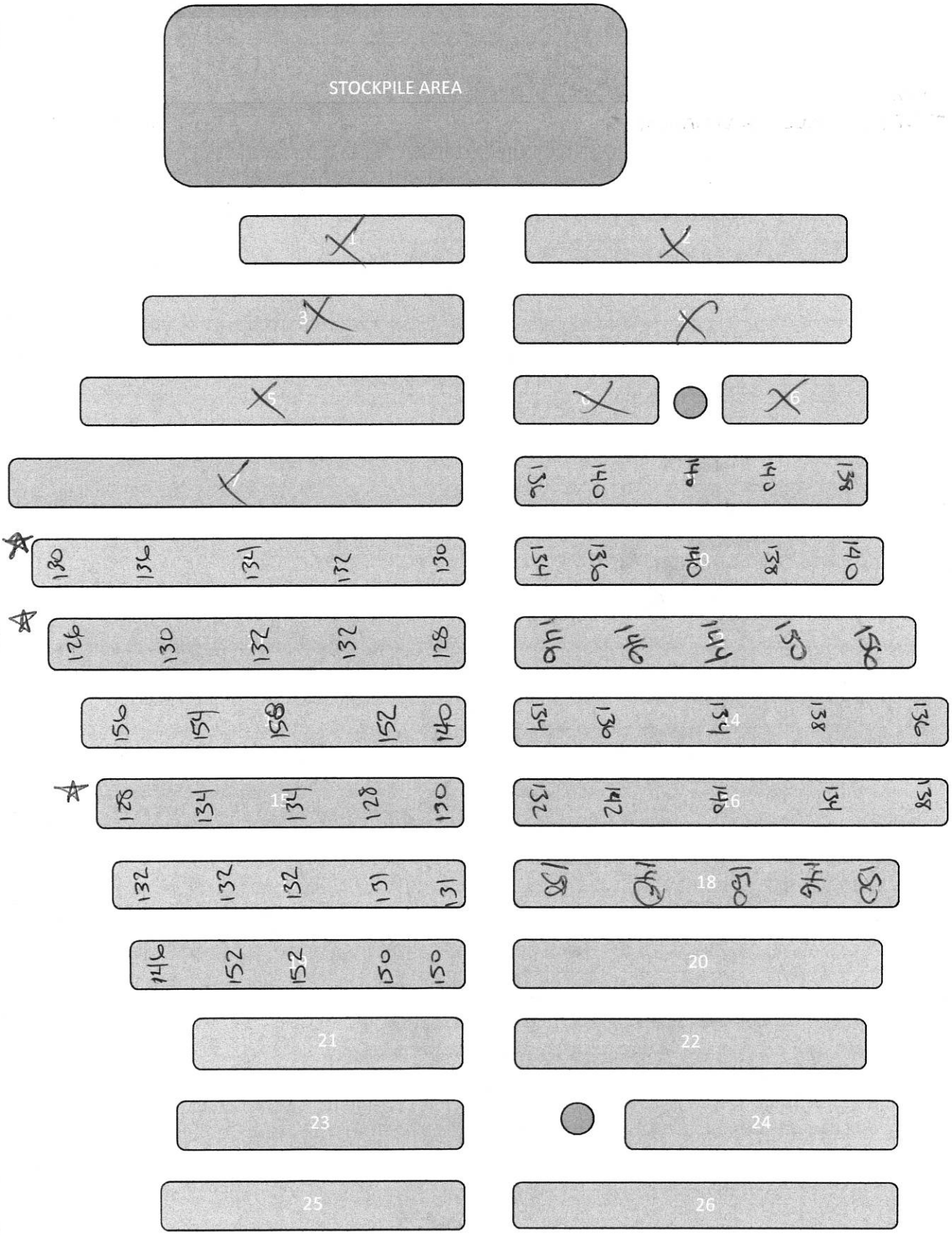

***Not to scale; to be used as time and temperature spreadsheet reference map

4/25

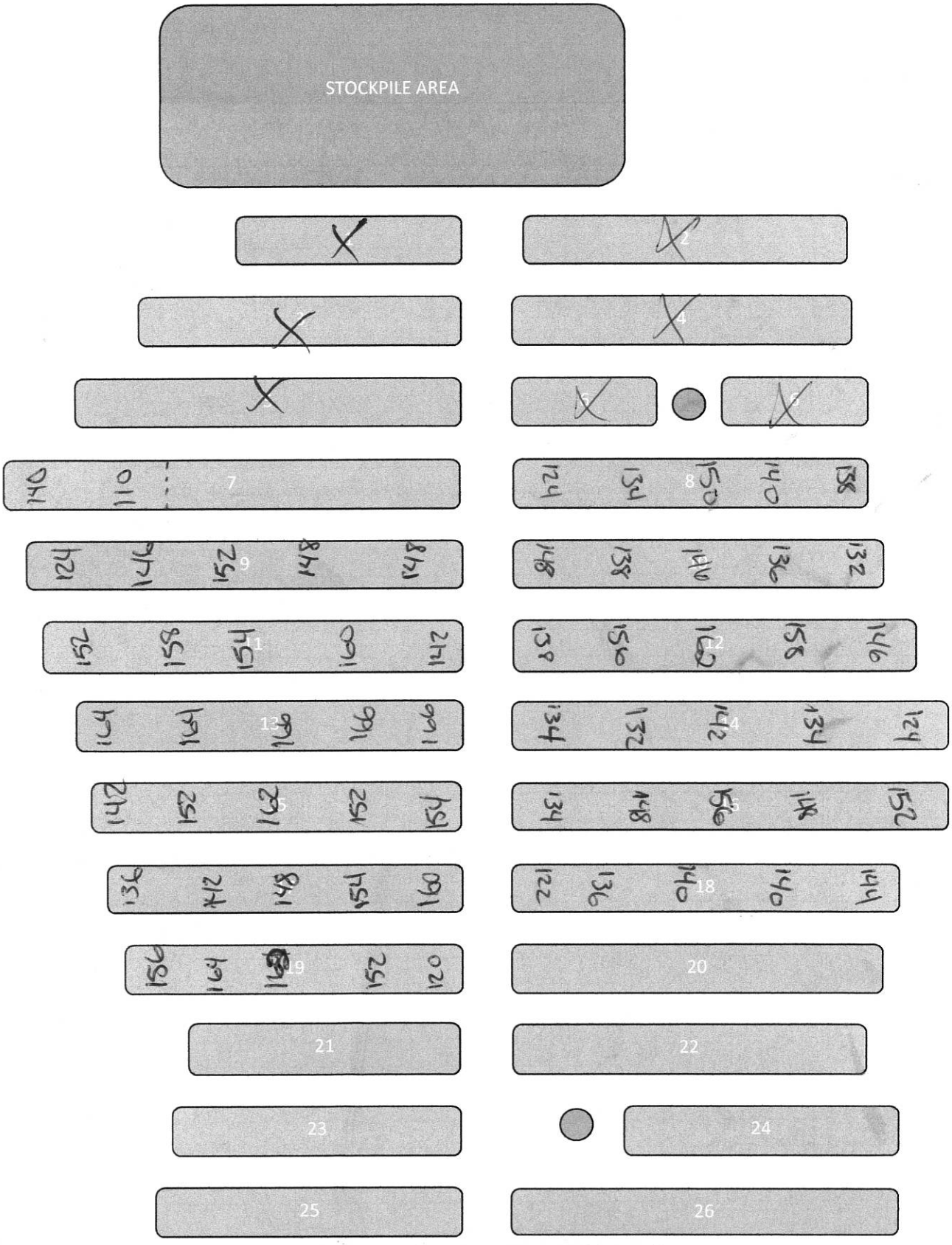

***Not to scale; to be used as time and temperature spreadsheet reference map

MAY 2, 2014



***Not to scale; to be used as time and temperature spreadsheet reference map

MAY 9, 2014



***Not to scale; to be used as time and temperature spreadsheet reference map

MAY 16TH, 2014

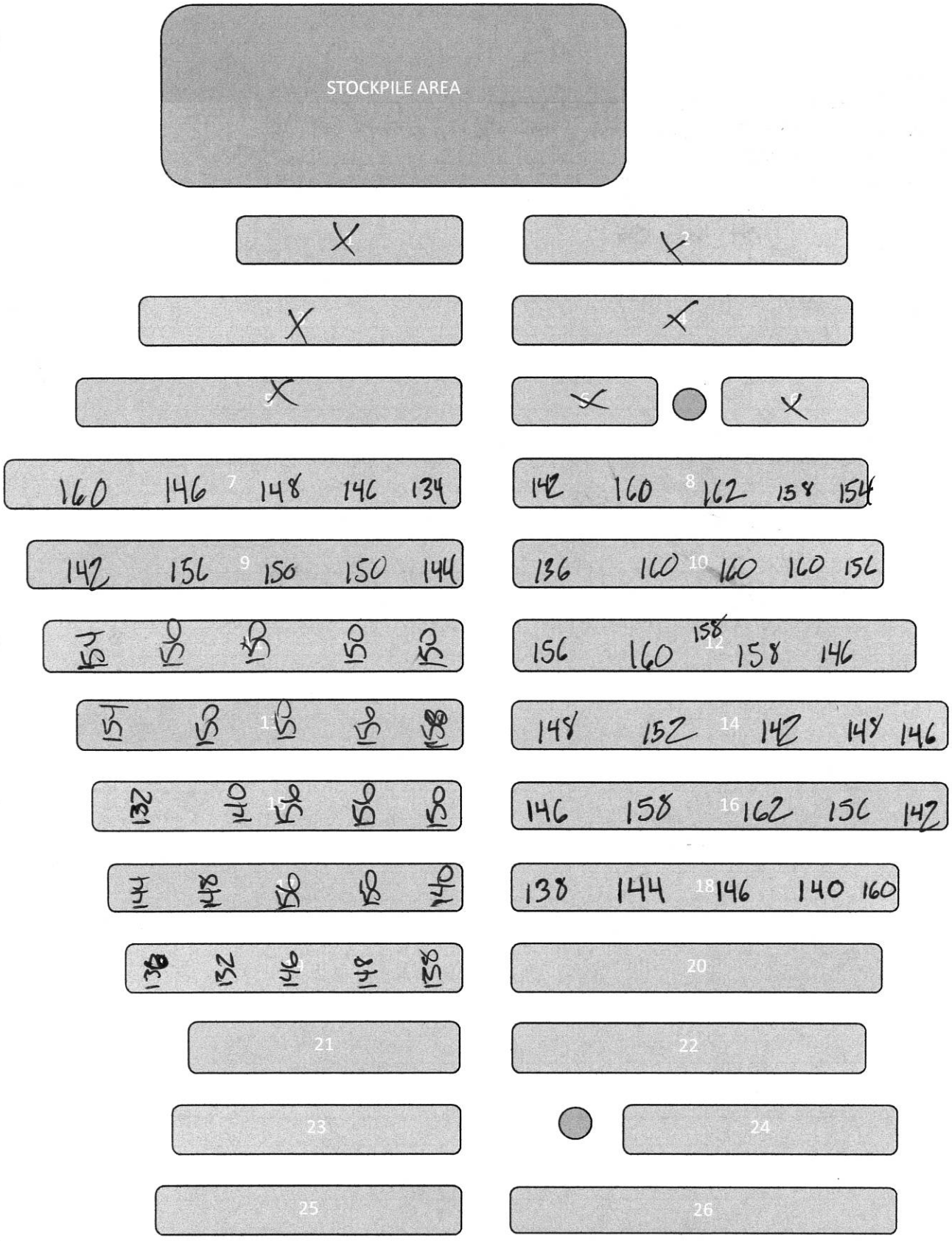

***Not to scale; to be used as time and temperature spreadsheet reference map

5/23/14

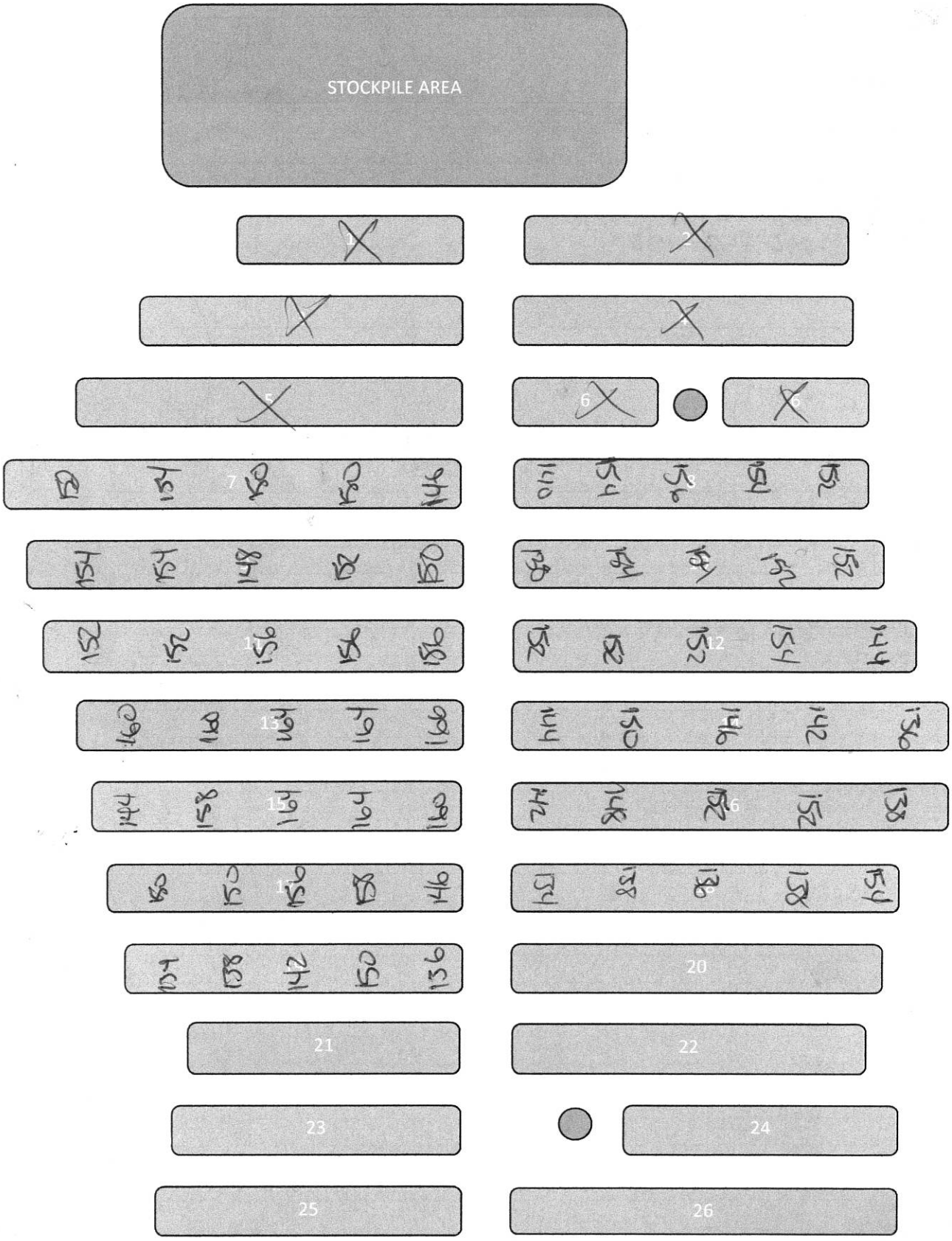

***Not to scale; to be used as time and temperature spreadsheet reference map

5/30/14

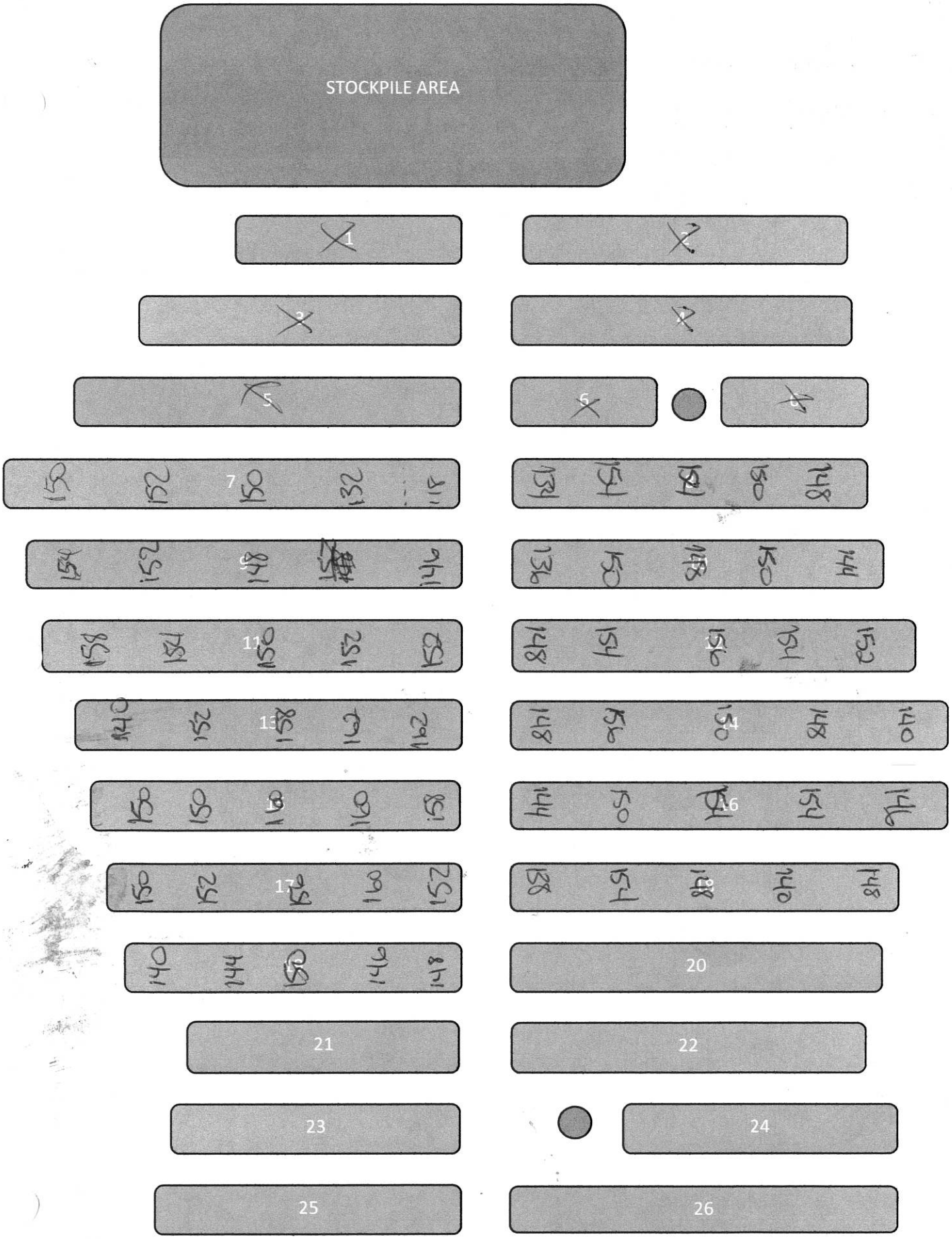

***Not to scale; to be used as time and temperature spreadsheet reference map

6/6/14

6/13/14

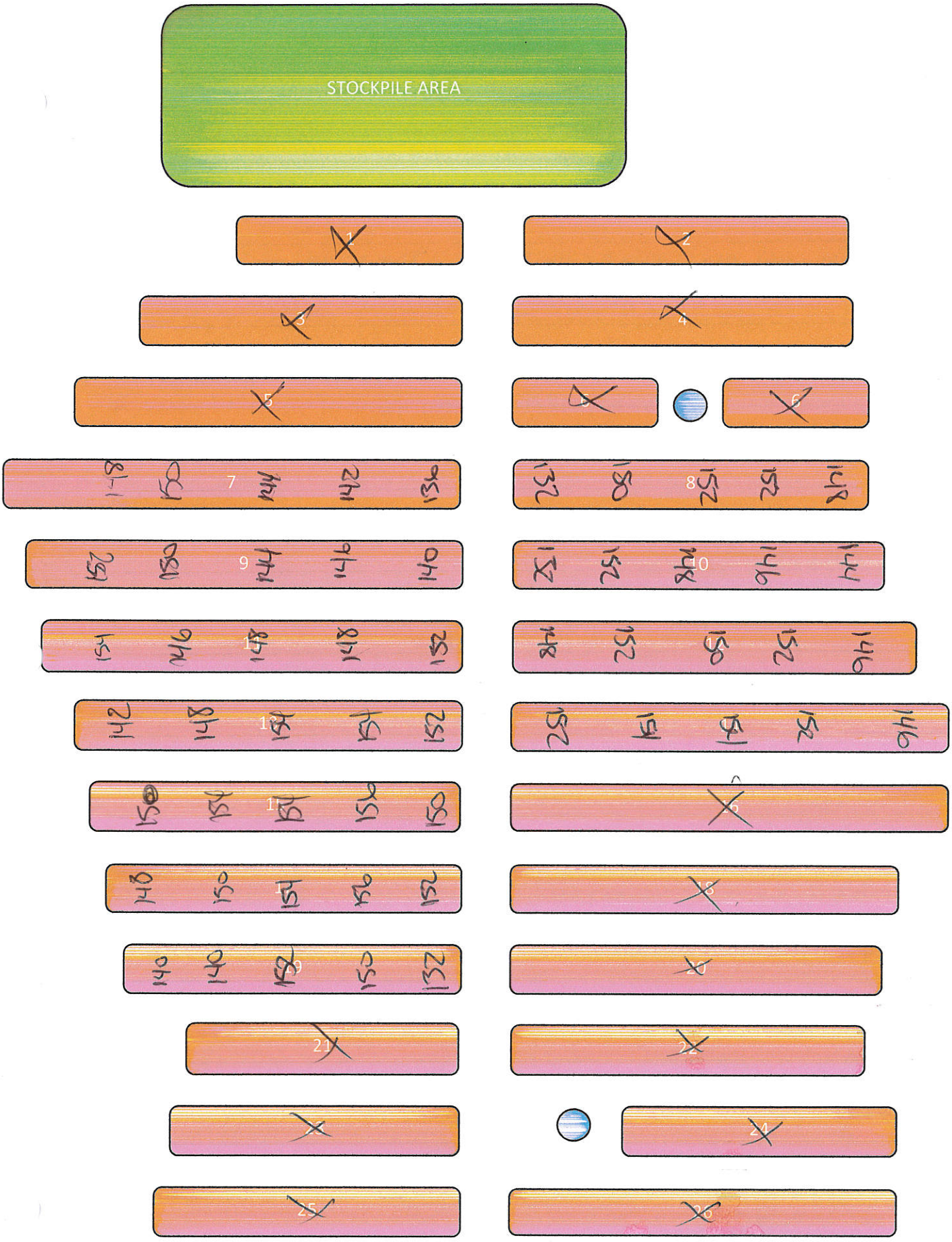

***Not to scale; to be used as time and temperature spreadsheet reference map

6/20/19

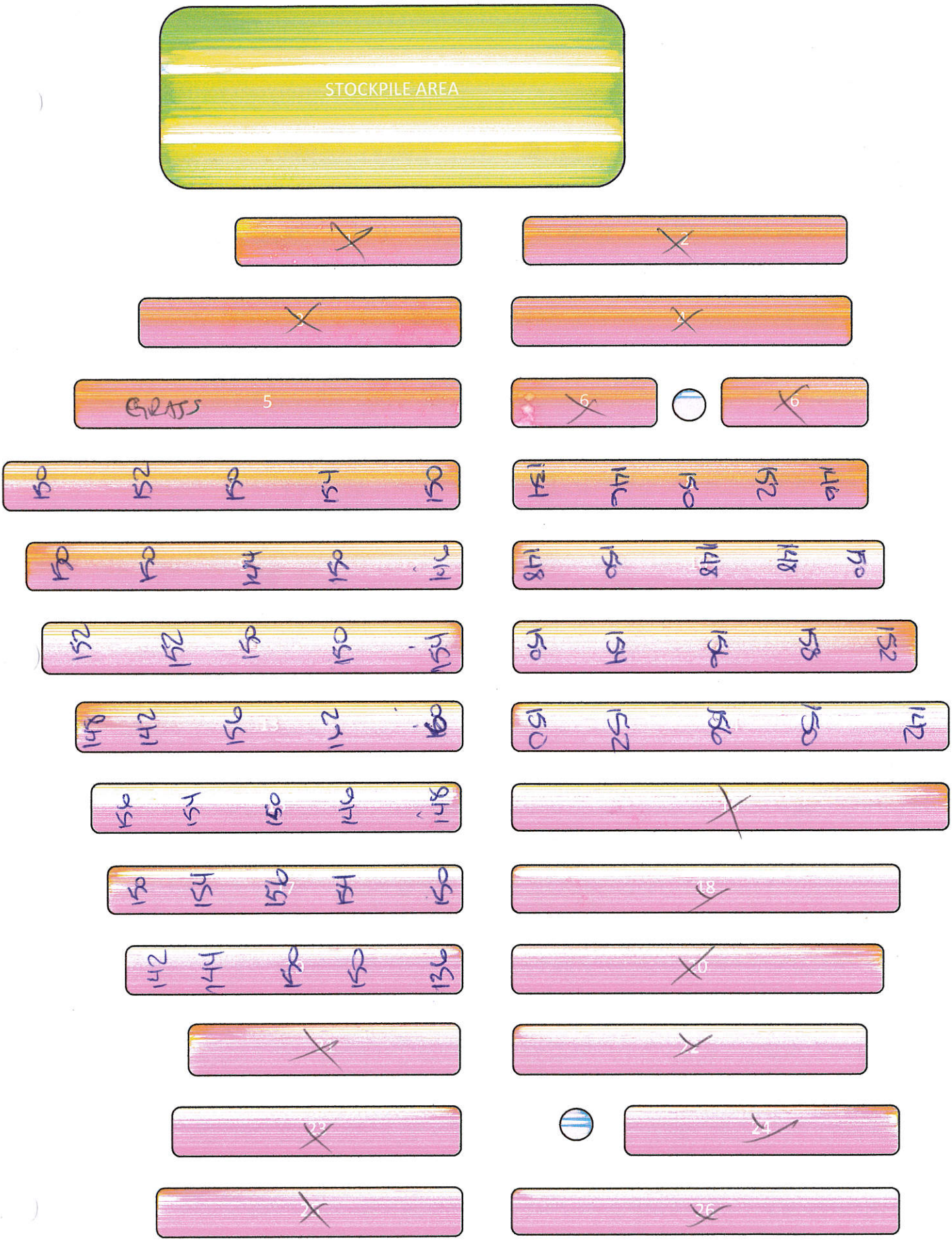

***Not to scale; to be used as time and temperature spreadsheet reference map

6/27/14

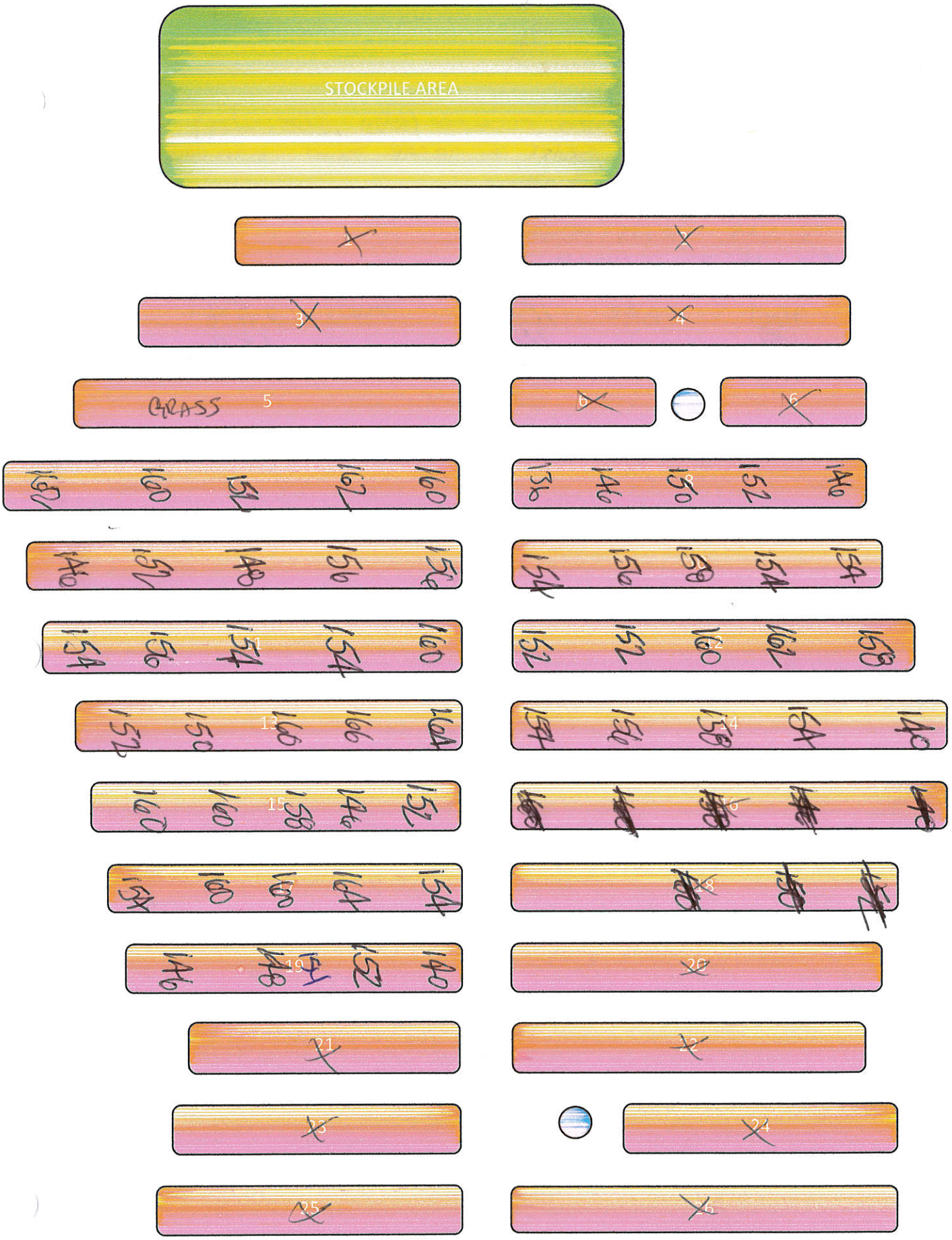

***Not to scale; to be used as time and temperature spreadsheet reference map