660SERBSF10,637

660SERBSF10,637

Site Name (Subject):	UNITED MERCHANTS/OLD FORT PLANT
Site ID (Document ID):	NONCD0000010
Document Name (DocType):	Images/Maps/Presentations (IMG)
Report Segment:	
Description:	Maps
Date of Document:	6/18/2008
Date Received:	
Box: *Enter SF and # with no spaces*	SF10,637
Access Level:	PUBLIC
Division:	WASTE MANAGEMENT
Section:	SUPERFUND
Program (Document Group):	SERB (SERB)
Document Category:	FACILITY

Print Report for Record | **Go to New Blank Record** | **Go to New Record - (default to last record values)** | **Delete Record**

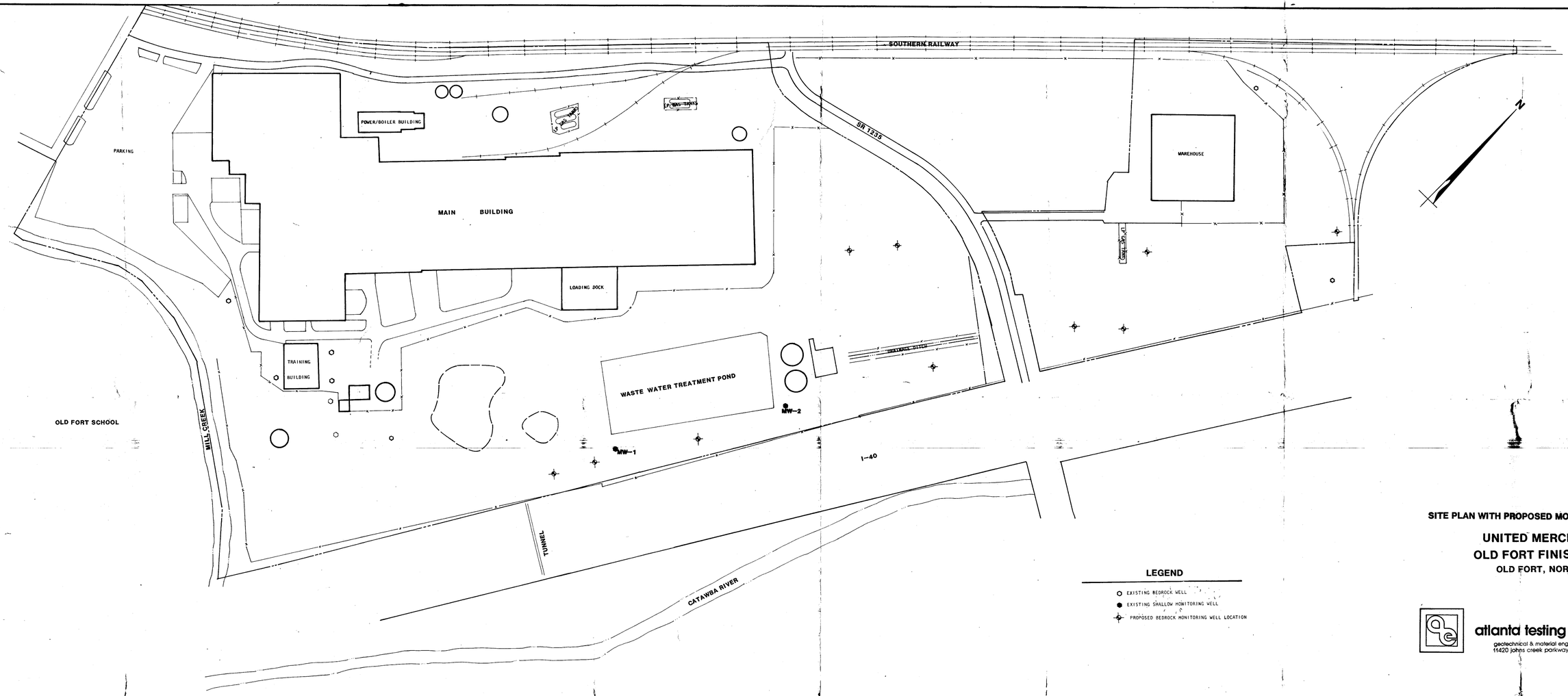

LEGEND

- ○ EXISTING BEDROCK WELL
- ● EXISTING SHALLOW MONITORING WELL
- ⊕ PROPOSED BEDROCK MONITORING WELL LOCATION

SITE PLAN WITH PROPOSED MONITORING WELL LOCATIONS

UNITED MERCHANTS INC.
OLD FORT FINISHING PLANT
OLD FORT, NORTH CAROLINA

atlanta testing & engineering
geotechnical & material engineering and hydrogeology
11420 johns creek parkway / duluth, georgia 30136

JOB NUMBER 8182	DATE 6/14/88
SCALE 1 INCH=100 FEET	DRAWN BY KP / CHECKED BY CRC
PLATE NUMBER 6	REVISIONS

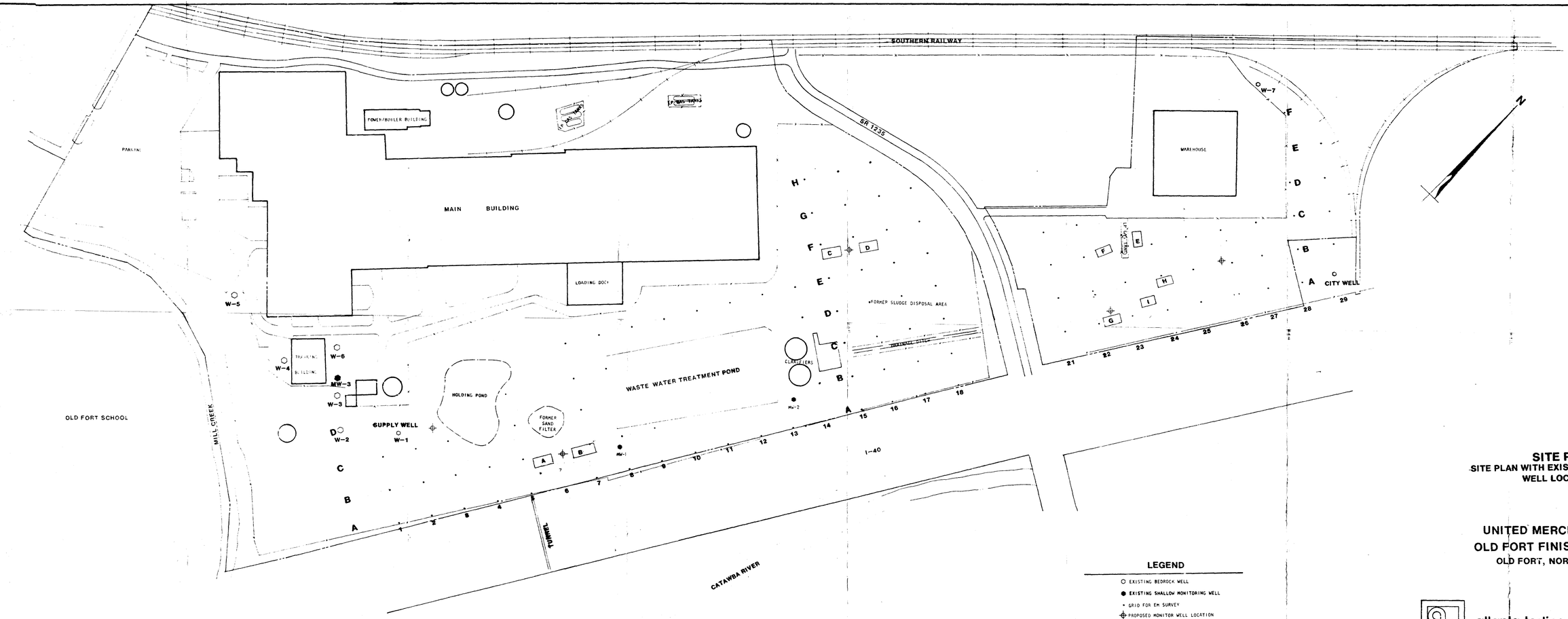

LEGEND

- ○ EXISTING BEDROCK WELL
- ● EXISTING SHALLOW MONITORING WELL
- • GRID FOR EM SURVEY
- ⊕ PROPOSED MONITOR WELL LOCATION
- [A] APPROXIMATE PIT EXCAVATION LOCATION

SITE PLAN

SITE PLAN WITH EXISTING AND PROPOSED WELL LOCATIONS

UNITED MERCHANTS INC.
OLD FORT FINISHING PLANT
OLD FORT, NORTH CAROLINA

atlanta testing & engineering
geotechnical & materials engineering and hydrogeology
11420 johns creek parkway duluth, georgia 30136

JOB NUMBER: 8092	DATE: 6/13/88
SCALE: 1 INCH=100 FEET	DRAWN BY: KP / CHECKED BY:
PLATE NUMBER: 2	REVISIONS: 11/23/88, 12/7/88

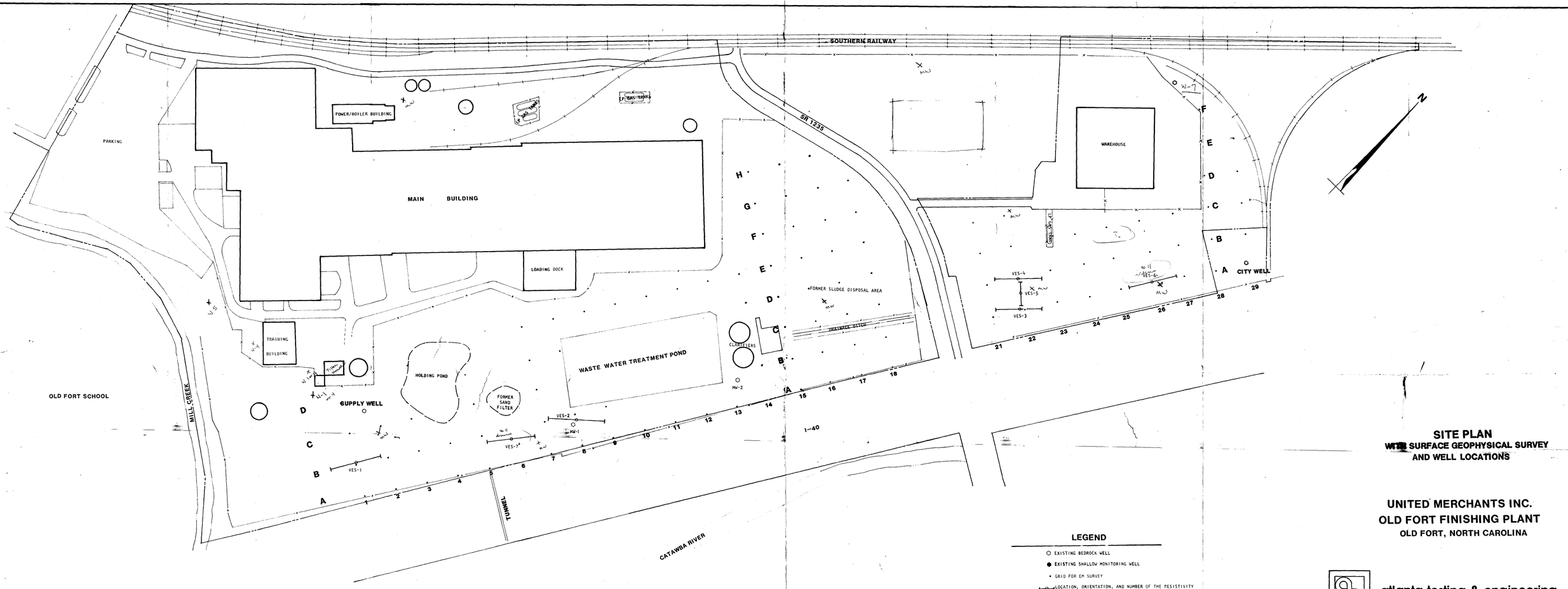

LEGEND

- ○ EXISTING BEDROCK WELL
- ● EXISTING SHALLOW MONITORING WELL
- • GRID FOR EM SURVEY
- ⊢○⊣ LOCATION, ORIENTATION, AND NUMBER OF THE RESISTIVITY VERTICAL ELECTRICAL SOUNDINGS.

SITE PLAN
WITH SURFACE GEOPHYSICAL SURVEY AND WELL LOCATIONS

UNITED MERCHANTS INC.
OLD FORT FINISHING PLANT
OLD FORT, NORTH CAROLINA

atlanta testing & engineering
geotechnical & material engineering and hydrogeology
11420 johns creek parkway / duluth, georgia 30136

JOB NUMBER 6092	DATE 6/13/88
SCALE 1 INCH=100 FEET	DRAWN BY KP / CHECKED BY
PLATE NUMBER 2	REVISIONS

Assumed North from a plat by R.L. Greene Surveying and Mapping for United Merchants and Manufacturers Inc. dated 3-17-81.

Southern Railway

Cahoma Mills

61.64 ac.

15.13 ac.

0.12a.

6.21ac.

SR 1235

I-40 Right-of-Way

Old Fort School

Mill Creek

Catawba River

survey of the remaining portions of the

UNITED MERCHANTS AND MANUFACTURERS INC. PROPERTY

OLD FORT TOWNSHIP, NORTH CAROLINA

Deed Book 120 Page 105
Deed Book 123 Page 91
Deed Book 123 Page 81

I, _____, a Notary Public for said county and State, do hereby certify that R. Larry Greene, RLS personally came before me this day and being duly sworn, stated that the annexed map was prepared from an actual survey made under his supervision on the ____ day of _____, 19__, and that it is correct to the best of his knowledge and belief, such map is in all respects correct.

Witness my hand and Seal this _____ day of _____ AD, 19

(Official Seal)

Notary Public

My commission expires _____, 19

LEGEND

- Existing Iron Pin
- Iron Pin Set
- Monument found
- Stone
- Rock or Rock Pile found
- Power Lines
- Chain Link Fence
- Pavement
- Fire Hydrant
- Sprinkler Valve
- Manhole & Sewer Line
- Barbed Wire Fence
- Anchor with Cable
- Railroad Track
- Cement Road
- Drain
- Fire Box
- Pipes
- Utility Anchor
- Culvert
- House
- Un-surveyed property line
- Sign

North Carolina _____ County

The foregoing certificate of _____, Notary Public is certified to be correct. This instrument was presented for registration and recorded in this office at Book _____, Page _____

This ____ day of _____, 19__ at ____ o'clock ____ M.

Register of Deeds

_____ County, NC

I R. Larry Greene R.L.S. certify that under my supervision this Map was drawn from an actual survey made by me (or under my supervision) and to the best of my knowledge and belief, that the ratio of precision is calculated by latitudes and departures, and is 1:10000+; that this Map was prepared in accordance with GS 47-30 as amended.

Witness my hand and Seal this _____ day of May, AD, 1982

SEAL L-1517

Signature

RLG GREENE-DEVINEY SURVEYING BDD
Telephone (704) 652-3320
10 South Logan Street, Marion, North Carolina 28752

survey for LAWYERS TITLE INSURANCE CORPORATION

location: Old Fort Township,

McDowell County, North Carolina

field: MG JJ JBH JB map: EB date: 5-06-82

area: see map done by DMD

100' 0 100' 200' 300'

Scale: one inch equals one hundred feet.

VICINITY MAP not to scale

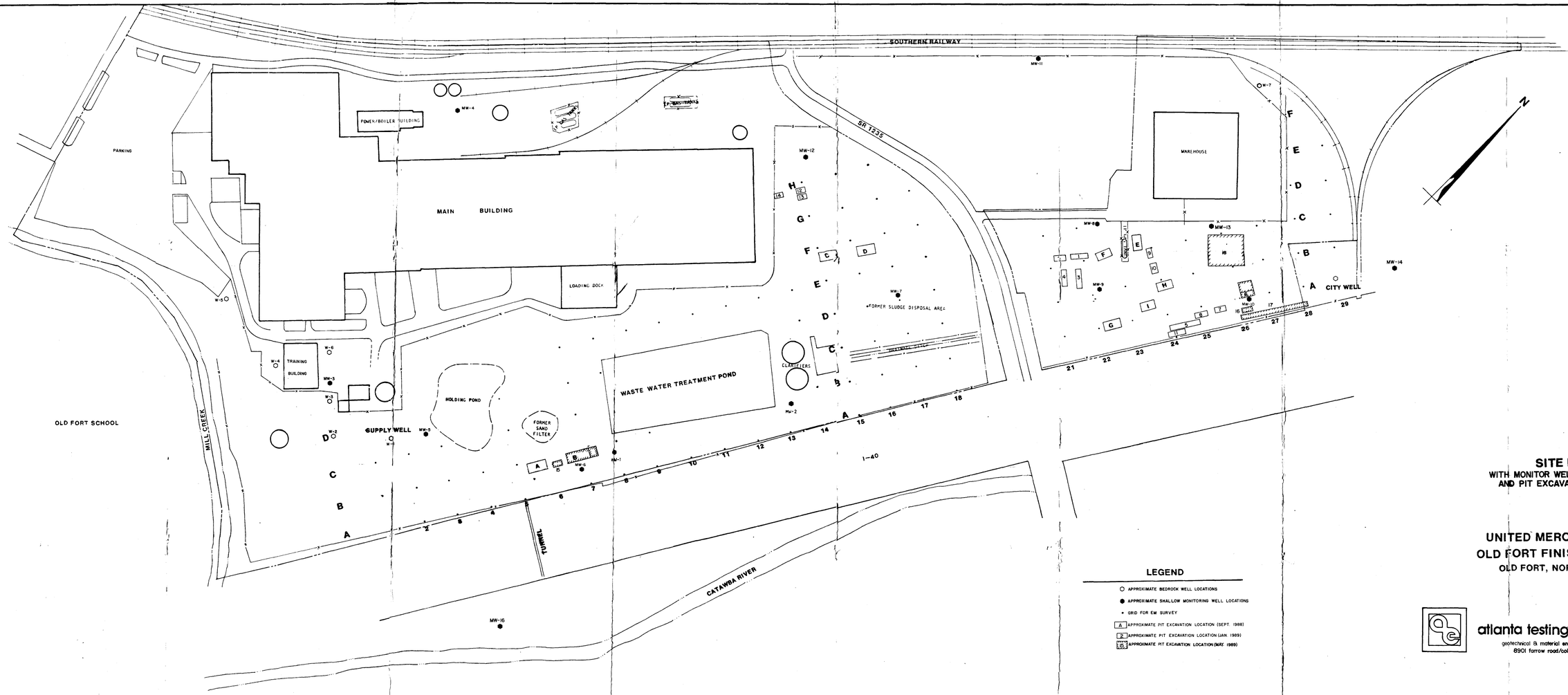

LEGEND

- ○ APPROXIMATE BEDROCK WELL LOCATIONS
- ● APPROXIMATE SHALLOW MONITORING WELL LOCATIONS
- + GRID FOR EM SURVEY
- [A] APPROXIMATE PIT EXCAVATION LOCATION (SEPT. 1988)
- [2] APPROXIMATE PIT EXCAVATION LOCATION (JAN. 1989)
- [15] APPROXIMATE PIT EXCAVATION LOCATION (MAY. 1989)

SITE PLAN
WITH MONITOR WELL, BEDROCK WELL AND PIT EXCAVATION LOCATIONS

UNITED MERCHANTS INC.
OLD FORT FINISHING PLANT
OLD FORT, NORTH CAROLINA

atlanta testing & engineering
geotechnical & material engineering and hydrogeology
8901 farrow road/columbia, s.c. 29203

JOB NUMBER C-8092-B	DATE MARCH 23, 1989
SCALE 1 INCH=100 FEET	DRAWN BY D.C.L. / CHECKED BY C.R.C.
PLATE NUMBER 1	REVISIONS JUNE 12, 1989

AF 43055



FROM: USGS, TOPO MAP OF MARION, N.C. (15 MIN. QUAD)	DATE 6/6/88	DRAWN BY -	CHECKED BY CRC	SCALE 1 in.=1 mi	JOB NO. 8092	PLATE NO. 1

a.t. & e. consultants inc.

geotechnical and testing engineers
atlanta, greenville, charlotte,
tampa, jacksonville, lakeland, marco island

SITE LOCATION MAP
UNITED MERCHANTS, INC.
OLD FORT FINISHING PLANT
OLD FORT, N.C.

ATE-108

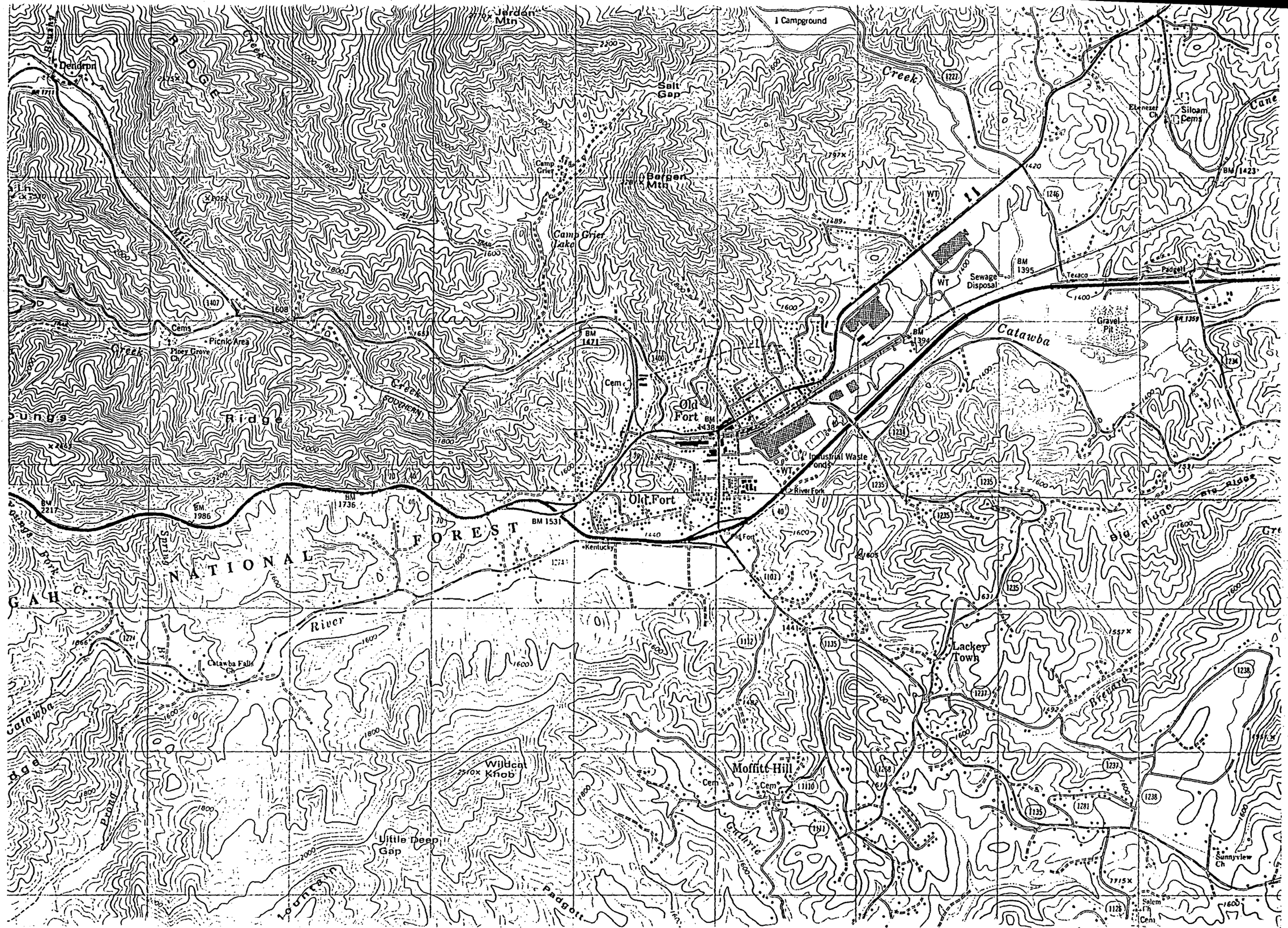

Jerdon Mtn
Campground
Dendron
RIDGE
Salt Gap
Creek
Camp Grier
Bergen Mtn
Camp Grier Lake
Mill
Cems
Picnic Area
Piney Grove Ch
Creek
Ridge
Old Fort
Industrial Waste Ponds
River Fork
Old Fort
Kentucky
NATIONAL FOREST
River
Catawba Falls Ch
Catawba
Sewage Disposal
Texaco
Padgett
Gravel Pit
Siloam Cems
Ebenezer Ch
Big Ridge
Lackey Town
Brevard
Wildcat Knob
Moffitt Hill
Cem
Little Deep Gap
Gulfrie
Padgett
Sunnyview Ch
Salem Ch
Cem