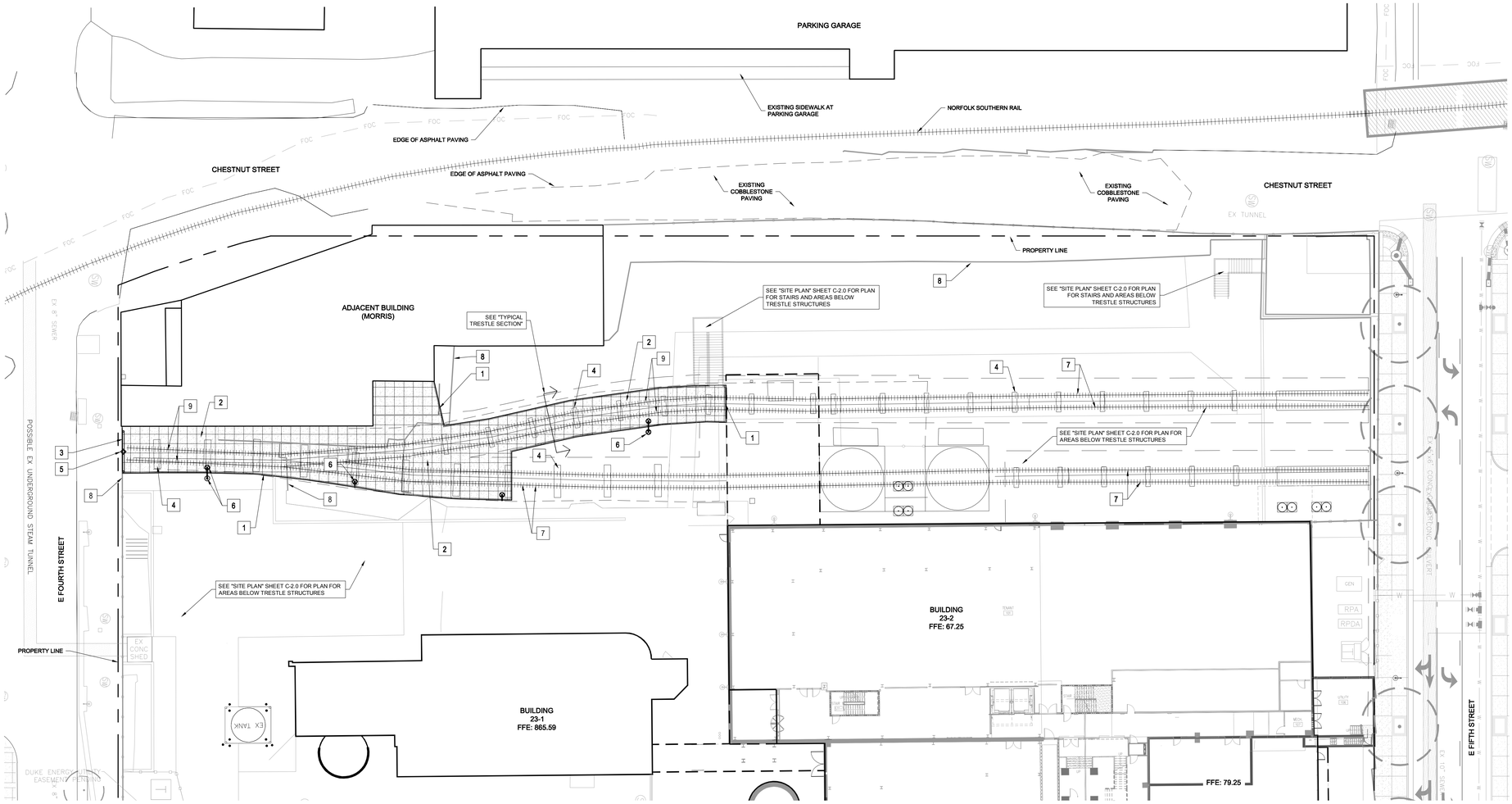

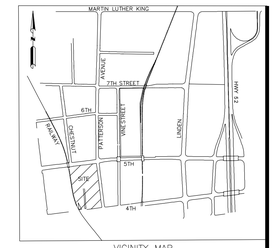

VICINITY MAP
N.T.S

TRESTLE PLAN REFERENCE NOTES:

1. 42" HT. GUARDRAIL W/ CABLE RAILING; SEE DETAIL BELOW
2. SCORED CONCRETE PAVING ON TRESTLE; SEE DETAIL BELOW
3. REFURBISH ENTRANCE STRUCTURE AT TRESTLE
4. EXISTING CONCRETE PIERS BELOW TRESTLE TO REMAIN; SEE STRUCTURAL NOTES FOR REPAIRS
5. LIGHT PENDANT AT TRESTLE ENTRANCE
6. LIGHT MOUNTED ALONG TRESTLE
7. EXISTING TRESTLE STRUCTURE TO REMAIN; SEE STRUCTURAL NOTES FOR REPAIRS
8. EXISTING WALLS TO REMAIN, TYP.
9. REFURBISH I-BEAMS AT CONCRETE PAVING ON TRESTLE; SEE DETAIL BELOW

TRESTLE PLAN SYMBOL LEGEND:

- CONCRETE PAVING ON TRESTLE
- EXISTING TRESTLE STRUCTURE TO REMAIN
- LIGHT MOUNTED ALONG TRESTLE
- LIGHT PENDANT AT TRESTLE ENTRANCE
- EXISTING WALL TO REMAIN

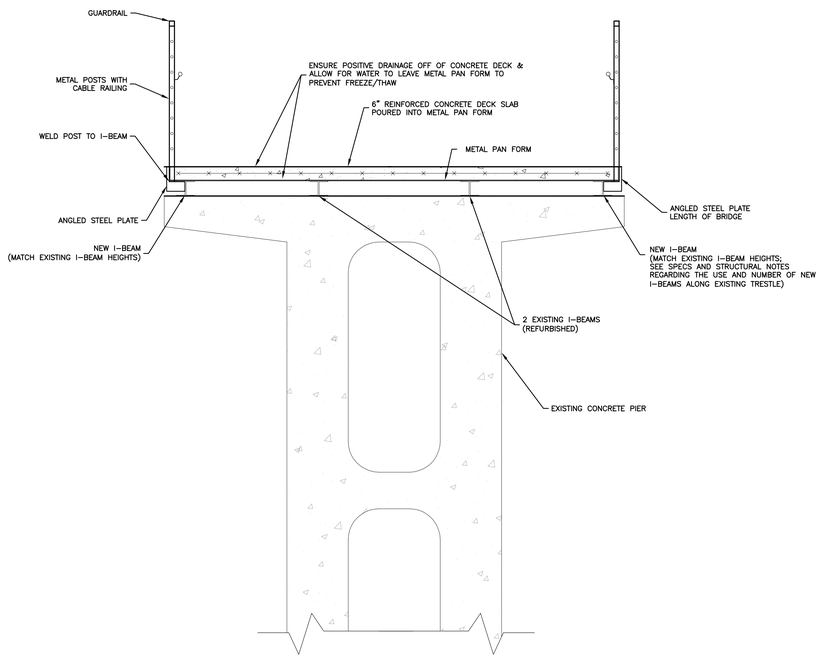

1 TYPICAL TRESTLE SECTION
SCALE: 1/2"=1'-0"

100% DESIGN DEVELOPMENT DRAWINGS NOT APPROVED FOR CONSTRUCTION

North

20 0 20 40 60
SCALE: 1" = 20'

stimmel
LANDSCAPE ARCHITECTURE
CIVIL ENGINEERING
LAND PLANNING
601 N. TRADE STREET, SUITE 200
WINSTON-SALEM, NC 27101
P: 336.723.1067 F: 336.723.1069
www.stimmelpa.com

SEALS:

PROJECT:

WEXFORD BAILEY POWER PLANT RENOVATIONS

WINSTON-SALEM, FORSYTH COUNTY, NC

CLIENT:
WEXFORD SCIENCE & TECHNOLOGY
1090 KING GEORGE POST ROAD, SUITE 505
EDISON, NJ 08837

DRAWN:	JMT
DATE:	5-15-15
REVISIONS:	
JOB. NO:	14-074

SHEET TITLE:
TRESTLE PLAN

SCALE: 1" = 20'
SHEET NO.:
C-2.1

© STIMMEL ASSOCIATES, P.A.

F:\PROP\WORK DISTRICT\14-074_BaileyPowerPlant\Drawings\100\14-074_100-Base.dwg : TRESTLE C-2.1 05/15/15 10:49am