ARCADIS
Infrastructure, environment, buildings

Imagine the result

Bank of America
525 North Tryon Street
Mail Stop NC1-023-05-23
Charlotte, NC 28255

Phase I Environmental Site Assessment

Gateway Center Land - Sycamore
Charlotte, North Carolina 28202
Mail Code: NCW-289

April 29, 2011

ARCADIS

Sean D. Drain
Staff Scientist

Michael J. Baer, PG
Senior Geologist

The environmental assessment described herein was conducted by the undersigned of ARCADIS U.S., Inc. (ARCADIS). ARCADIS' investigation consisted solely of the activities described in the Introduction of this report, in accordance with the Bank of America Phase I Environmental Site Assessment Standard Scope of Work and Report Outline, and is subject to the Limitations and Service Constraints provided in Section 6.0 and the Terms and Conditions of the Standard Consulting Services Agreement signed prior to initiation of the assessment.

Phase I Environmental Site Assessment

Prepared for:
Bank of America
525 North Tryon Street
Charlotte, NC 28255

Prepared by:
ARCADIS U.S., Inc.
194 Forbes Road
Braintree, MA 02184

Tel 781.356.7300
Fax 781.356.2211

Our Ref.:
HT118882.0003

Date:
April 28, 2011

This document is intended only for the use of the individual or entity for which it was prepared and may contain information that is privileged, confidential and exempt from disclosure under applicable law. Any dissemination, distribution or copying of this document is strictly prohibited.

ARCADIS

Executive Summary of Findings iii

1. Introduction 1

1.1 Purpose 1

1.2 Involved Parties 1

1.3 Scope of Work 2

2. General Site Characteristics 2

2.1 Site Ownership and Location 2

2.2 Adjacent Properties 3

2.3 Site Description and Current Site Uses/Operations 3

2.4 Former Site Uses/Operations 3

3. Environmental Setting 4

3.1 Regional Physiographic Conditions 4

3.2 Soil Conditions 4

3.3 Geologic Conditions 4

3.4 Surface Water and Groundwater Characteristics 4

4. Results of Investigation 4

4.1 Site Inspection Observations 5

4.2 Standard Environmental Record Sources 6

4.3 Results of Site History/Land Use Review 8

4.3.1 Personnel Site Interviews 8

4.3.2 Municipal File Review 9

4.3.3 Aerial Photographs 9

4.3.4 Fire Insurance Maps 10

4.3.5 City Directories 10

4.3.6 Topographic Maps 12

4.4 Synopsis of Previous Environmental Investigations 12

4.5 User Provided Information 12

4.5.1 Title Records 12

4.5.2 Environmental Liens or Activity and Use Limitations 12

4.5.3 Specialized Knowledge 13

4.5.4 Commonly Known or Reasonably Ascertainable Information 14

4.5.5 Valuation Reduction for Environmental Issues 14

4.5.6 Owner, Property Manager and Occupant Information 14

4.5.7 Reason for Performing Phase I 14

4.5.8 Other Information 14

4.6 Results of Limited ACM Screening 14

4.7 Results of Radon Investigation 14

4.8 Results of Mold Investigation 14

5. Findings and Conclusions 15

5.1 Known or Suspect RECs 15

5.2 De minimis Conditions 15

5.3 Deviations/Data Gaps 15

5.4 Conclusions 15

6. Limitations 16

7. References 17

8. Statement of Environmental Professional(s) 18

Figures

Figure 1 Vicinity Map

Figure 2 Site Plan

Appendices

A Site Photographs

B Regulatory Agency Database Information (EDR Report)

C Historical Resources

D User Provided Information

E Qualifications of Environmental Professionals

ARCADIS

Executive Summary of Findings

ARCADIS U.S., Inc. (ARCADIS) was retained by Bank of America to conduct a Phase I Environmental Site Assessment (ESA) of the property located at 107, 113, 115, 119, and 123 North Sycamore Street in Charlotte, Mecklenburg County, North Carolina ("the Site"). The Site consists of five parcels of land totaling approximately 1.40-acres that is currently undeveloped.

The Site was residentially developed from at least 1929 until the early-1990s when the Site was cleared. Interstate 77 was constructed in the late-1960s to early-1970s which included the redirection of Irwin Creek. The creek was diverted to a new channel that was created through the land that the drycleaners was located on.

On March 1, 2011, Mr. Sean Drain of ARCADIS visited the Site to evaluate the possible presence of petroleum products or hazardous materials/wastes at the Site. ARCADIS' investigation included a reconnaissance of the Site and adjacent properties, background research, and review of available local, state and federal regulatory records regarding the presence of petroleum products or hazardous materials/wastes at or in the vicinity of the Site. ARCADIS did not observe the use or storage of hazardous substances or petroleum products at the Site or in the vicinity.

Based on the work completed, the following findings of environmental interest were identified:

- ARCADIS did not observe dumping of solid waste or construction debris on exterior portions of the Site.

- **Elmer's Auto Station** was identified on the Incident Management Database (IMD), the Leaking underground storage tank (LUST), UST, and EDR Historical Auto Stations (a proprietary database listing provided by Environmental Data Resources, Inc. (EDR)) databases. The Site appears to have been undeveloped circa 1935, when a gasoline filling station was constructed. A gasoline filling station and/or auto repair facility occupied the Site until the late 1990s. According to information presented in a regulatory database search prepared by EDR, the following registered USTs were located at the Site: two 4,000-gallon steel USTs that were installed in October 1971 and removed in August 1990; four 2,000-gallon steel gasoline USTs that were installed in May 1951 and removed in August 1990; and, a 500-gallon used oil UST that was installed in August 1951 and removed in August 1990. Documentation pertaining to the closure of these USTs was not encountered in the course of this assessment. However, ARCADIS reviewed a March 22, 2000 UST closure report which documented the removal of four USTs from the Site. It is not known if these USTs were in addition to the seven USTs reportedly removed in 1990, or are part of the registered USTs for the Site and the database listing is not accurate. The Site appears to have been cleared in the early 2000s. The database search indicates a release was reported at the Site on December 15, 1999 during an UST closure. ARCADIS contacted the North Carolina Department of Environmental and Natural Resources (DENR) to review available records on file regarding this release. ARCADIS reviewed a March 22, 2000 UST Closure Report, Former Elmer's

Service Station Site, 1100 West Trade Street, Charlotte, North Carolina and a November 14, 2000 Soil Contamination Report, Former Elmer's Service Station Site, 1100 West Trade Street, Charlotte, North Carolina, prepared by Law Engineering and Environmental Services, Inc. (LAW). According to the UST Closure Report, although USTs had reportedly been removed in the past, three 1,200-gallon USTs and an approximate 30-gallon tank associated with a hydraulic lift were discovered during site investigation activities conducted in June 1999. A fourth UST was discovered during excavation activities. The USTs were removed on December 14, 1999 by McCall Brothers, Inc. A total of 2,043 gallons of water/gasoline mixture were removed from the four USTs. The USTs exhibited minor surface corrosion, but no holes were noted. Discolored soil and a mild "weathered gasoline" odor were noted around one of the USTs. Approximately 35 tons of petroleum-impacted soil was removed from the excavation. Soil samples were collected from 1 foot below the USTs and screen for volatile organic vapors (VOAs) using an organic vapor analyzer (OVA). The screening yielded results of less than 1 part-per million (ppm), except for the sample collected from where staining and an odor were detected. This sample exhibited results of 100 ppm. Seven confirmatory soil samples collected from the excavation were submitted for laboratory analysis of total petroleum hydrocarbons (TPH) by EPA Method 5030/8015M. One of the samples was found to contain TPH at a concentration of 430 milligrams per kilogram (mg/kg). TPH was not detected in the other soil samples submitted for laboratory analysis above the method detection limits. In September 2000, LAW advanced five soil borings in the area of the removed USTs. One boring was advanced to a depth of 7 feet in the location where TPH was previously detected. The other four borings were advanced to a depth of 5 feet to assess the sidewalls of the UST grave. The soil samples were analyzed for volatile organic compounds (VOCs) using EPA method 8260 and volatile petroleum hydrocarbons (VPH). Naphthalene was detected in one of the soil samples at a concentration of 0.01 mg/kg, which was below the Soil-to-Groundwater Maximum Soil Contaminant Concentration of 0.58 mg/kg. VOCs or VPH were not detected in the other soil samples above method detection limits. Based on the results of the assessment, LAW did not recommend additional action for the site. In a letter dated December 5, 2000, the NCDENR concurred that no further action was required for the incident based on the results of the Soil Contamination Report prepared by LAW.

- **Segrest Cleaners** at 1125 West 5th Street was approximately 75 feet north and was inferred to be located hydraulically downgradient of the Site. This facility is identified as an EDR Historical Cleaners. This facility was listed as an historic cleaners in 1964. Interstate 77 was constructed in the late-1960s/ early-1970s to the north and west of the Site. This work resulted in the relocation of Irwin Creek by approximately 100 feet to the east. Irwin Creek presently abuts the Site to the west. The relocated creek channel was constructed on a portion of the land on which the drycleaners was once located. Based on redevelopment activities conducted in the early 1970s, this facility does not represent an REC in connection with the Site.

No other on-Site or off-Site environmental concerns were identified during the ESA.

ARCADIS

Conclusion

ARCADIS has performed a Phase I ESA in general conformance with the scope and limitations of ASTM Practice E 1527 of 107, 113, 115, 119, and 123 North Sycamore Street in Charlotte, Mecklenburg County, North Carolina. Any exceptions to, or deletions from, this practice are described in Section 5.3 of this report. This assessment has revealed no evidence of RECs in connection with the Site, except for the past use of the southwest abutting property as a gasoline station and/or auto repair facility from circa 1935-1990s and USTs for which closure documentation was not reviewed.

ARCADIS

1. Introduction

ARCADIS U.S., Inc. (ARCADIS) performed a Phase I Environmental Site Assessment (ESA) of the property located at 107, 113, 115, 119, and 123 North Sycamore Street in Charlotte, Mecklenburg County, North Carolina ("the Site"). The Site consists of five parcels of land totaling approximately 1.40-acres of land that is undeveloped. This ESA document has been prepared and issued in a format as prescribed by and in accordance with Bank of America requirements.

The Site location is identified on Figure 1. The Site layout is detailed on Figure 2. Site photographs are included as Appendix A.

1.1 Purpose

The Phase I ESA has been requested by Bank of America (Client). The purpose of this Phase I ESA is to provide appropriate inquiry into the previous ownership and use of the Site consistent with good commercial and customary practice in an effort to minimize liability. ARCADIS assumes that the information provided by the Client, the site contact, the regulatory database provider, and local government agency is true and reliable.

The objective of the ESA was to identify recognized environmental conditions (RECs) in connection with the property, to the extent feasible pursuant to the processes prescribed in ASTM International E-1527-05 guidelines. The term "REC," as defined by ASTM, is "the presence or likely presence of any hazardous substances or petroleum products on a property under conditions that indicate an existing release, a past release, or the material threat of a release of any hazardous substances or petroleum products into structures on the property or into the ground, groundwater, or surface water of the property." The term includes hazardous substances or petroleum products even under conditions in compliance with laws. The term is not intended to include de minimis conditions that generally do not present a material risk of harm to public health or the environment and that generally would not be the subject of an enforcement action if brought to the attention of appropriate governmental agencies.

1.2 Involved Parties

This Phase I ESA was conducted for the use and reliance by Bank of America and its successors and assignees, and may be relied upon by such parties. No use of the information contained in this report by others is permissible without receiving prior written authorization to do so from ARCADIS. ARCADIS is not responsible for independent conclusions, opinions, or recommendations made by others or otherwise based on the findings presented in this report.

1.3 Scope of Work

To complete this assessment, ARCADIS' scope of services included the following:

- Review of Federal and State regulatory agency databases identified by ASTM for the Site and a selected radius around the Site.
- Contact with local environmental regulatory agencies to inquire about environmental conditions at the Site and its vicinity.
- Review of the Site history through available ASTM Standard Historical Sources.
- A reconnaissance of the Site to make surficial observations for evidence of recognized environmental conditions.
- A review of adjoining properties to identify the potential use of hazardous materials.
- Interviews with people knowledgeable about the Site regarding current and past site usage and facility operations.
- Preparation of this report.

2. General Site Characteristics

2.1 Site Ownership and Location

The Site is located along the west side of North Sycamore Street in Charlotte, Mecklenburg County, North Carolina. The following addresses are associated with the Site: 107, 113, 115, 119 and 123 North Sycamore Street. According to the Mecklenburg County Assessor's Office, the Site is identified by the following parcel identification numbers: 07215203; 07815204; 07815205; 07815206; and, 07815207, and are owned by NationsBank N A (Carolinas).

2.2 Adjacent Properties

The Site and surrounding properties are located in a mixed commercial and residential area of Charlotte, North Carolina. The use of the adjacent properties at the time of ARCADIS' investigation is summarized as follows:

North: West 5th Street abuts the Site to the north, beyond which is an undeveloped parcel and Irwin Creek. A drycleaner reportedly abutted the Site to the northwest Site during the 1950s and 1960s until Interstate 77 was constructed in the late-1960s/ early-1970s to the west of the Site. This work resulted in the relocation of Irwin Creek by approximately 100 feet to the east. Irwin Creek presently abuts the Site to the west. The relocated creek channel was constructed on a portion of the land on which the drycleaners was once located.

South: An undeveloped parcel abuts the Site to the south, beyond which is West Trade Street. Residential apartments are located across West Trade Street.

East: North Sycamore Street abuts the Site to the east, beyond which is a gravel parking lot and a small vacant structure.

West: A bike path and Irwin Creek abut the Site to the west, beyond which is an access road to Interstate 77.

2.3 Site Description and Current Site Uses/Operations

The Site consists of six parcels totaling approximately 1.40-acres of undeveloped land. The Site slopes to the west towards Irwin Creek. The northwest boundary of the Site is at a lower elevation than the abutting West 5th Street, being approximately twenty feet above the Site.

There are no utilities servicing the Site. The site vicinity is serviced with municipal water and sewer provided by the Charlotte-Mecklenburg Utilities Department. Duke Energy provides electricity to the area. Piedmont Natural Gas provides natural gas to the area.

2.4 Former Site Uses/Operations

The Site was residentially developed from at least 1929 until the early-1990s when the Site was cleared. Interstate 77 was constructed in the late-1960s/ early-1970s which included the redirection of Irwin Creek. The creek was diverted to a new channel located approximately 100 feet to the east and which now abuts the Site to the west. The new channel was constructed on land that a drycleaners was located.

3. Environmental Setting

3.1 Regional Physiographic Conditions

The United States Geological Survey (USGS) 7.5 Minute Topographic Map of the Charlotte East, North Carolina Quadrangle depicts the site elevation as approximately 650 feet above mean sea level. The Site is relatively flat with a gently slope towards the northwest. The area surrounding the Site has a gentle slope to the northwest towards Irwin Creek.

3.2 Soil Conditions

According to the U.S. Department of Agriculture (USDA) Soil Survey data, the Site is comprised of Cecil-Urban Land. Cecil-Urban Land has 8 to 15 percent slopes, are well drained, and depth to water table is more than 80 inches. A typical soil profile consists of sandy clay loam to 6 inches, clay to 40 inches, clay loam to 55 inches and sandy loam to 80 inches.

3.3 Geologic Conditions

Based on review of the 1985 Geologic Map of North Carolina, the Site is located within the Charlotte Belt of the Piedmont Physiographic Province. The surficial geology within this Province generally consists of residual soils that have weathered in-place from the underlying bedrock. The topography of the Province consists of rolling hills and broad ridges. According to the geologic map, the bedrock underlying the subject property generally consists of massive to weakly foliated granitic rock. Bedrock was reportedly not encountered during closure of an UST on the southeastern adjacent property.

3.4 Surface Water and Groundwater Characteristics

There are no surface water bodies on the Site. Irwin Creek is located to west of the Site beyond the abutting bike path.

Based on topography and nearby surface water features, groundwater is inferred to flow to the northwest.

4. Results of Investigation

Mr. Sean Drain of ARCADIS conducted a site inspection on March 1, 2011. The weather at the time of the investigation was sunny and a temperature of approximately 65 degrees Fahrenheit. Mr. Drain was unaccompanied during the Site visit.

4.1 Site Inspection Observations

Underground Storage Tanks (USTs) and Aboveground Storage Tanks (ASTs)

ARCADIS did not observe visual evidence of USTs (fill pipes, vent pipes, etc.) or ASTs at the Site.

Hazardous Substances and Petroleum Products

ARCADIS did not observe the use or storage of hazardous substances or petroleum products at the Site.

Unlabeled Drums/Containers

ARCADIS did not observe unlabeled drums or containers at the Site.

Staining/Corrosion

ARCADIS did not observe stained or corroded surfaces at the Site.

Stressed Vegetation

There was no stressed vegetation apparent at the Site.

Electrical Transformers/Equipment

ARCADIS observed one pole-mounted electrical transformer near the north corner of the Site. The transformer appeared to be in good condition and owned and maintained by the local electrical utility company.

ARCADIS did not observe other electrical transformers or hydraulic equipment at the Site.

Drywells, Sumps, Catch Basins and Floor Drains

ARCADIS did not observe drywells, sumps, catch basins or floor drains at the Site.

Pits, Ponds, Lagoons and Pools of Liquid

ARCADIS did not observe pits, ponds, lagoons or pools of liquid at the Site.

Wells

ARCADIS did not observe evidence of groundwater monitoring wells, water supply wells, irrigation wells, or other wells at the Site.

Solid Waste

ARCADIS did not observe evidence of solid waste disposal as the Site is undeveloped.

Process Wastewater

ARCADIS did not observe the generation or discharge of process wastewater at the Site.

Septic Systems/Sewer

ARCADIS did not observe evidence of an on-site septic system. ARCADIS observed a sanitary sewer manhole cover along the west edge of the Site.

Source of Potable Water

There is no potable water service to the Site.

Heating and Cooling Systems

The Site is undeveloped.

Other Observations

No other significant interior or exterior observations were noted during the site inspection.

4.2 Standard Environmental Record Sources

ARCADIS contracted with Environmental Data Resources, Inc. (EDR) to conduct a search of state and federal regulatory databases that provide information on the regulatory status of a property and incidents involving the use, storage, spills or transportation of hazardous materials and petroleum products at properties located within the radii specified by ASTM E 1527-05. A compilation of Federal and State database listings is provided in the EDR Radius Map Report in Appendix B.

The Site was not identified on any of the regulatory lists included in the database search.

Based upon their distance, regulatory status and/or inferred direction of groundwater flow, none of the off-site properties identified by the database search represent a potential environmental concern, except for the following:

- **Elmer's Auto Station** was identified on the Incident Management Database (IMD), the Leaking underground storage tank (LUST), UST, and EDR Historical Auto Stations (a proprietary database listing provided by Environmental Data Resources, Inc. (EDR)) databases. The Site appears to have been undeveloped circa 1935, when a gasoline filling station was constructed. A gasoline filling station and/or auto repair facility occupied the Site until the late 1990s. According to information presented in a regulatory database search prepared by EDR, the following registered USTs were located at the Site: two 4,000-gallon steel USTs that were installed in October 1971 and removed in August 1990; four 2,000-gallon steel gasoline USTs that were installed in May 1951 and removed in August 1990; and, a 500-gallon used oil UST that was installed in August 1951 and removed in August 1990. Documentation pertaining to the closure of these USTs was not encountered in the course of this assessment. However, ARCADIS reviewed a March 22, 2000 UST closure report which documented the removal of four USTs from the Site. It is not known if these USTs were in addition to the seven USTs reportedly removed in 1990, or are part of the registered USTs for the Site and the database listing is not accurate. The Site appears to have been cleared in the early 2000s. The database search indicates a release was reported at the Site on December 15, 1999 during an UST closure. ARCADIS contacted the North Carolina Department of Environmental and Natural Resources (DENR) to review available records on file regarding this release. ARCADIS reviewed a March 22, 2000 UST Closure Report, Former Elmer's Service Station Site, 1100 West Trade Street, Charlotte, North Carolina and a November 14, 2000 Soil Contamination Report, Former Elmer's Service Station Site, 1100 West Trade Street, Charlotte, North Carolina, prepared by Law Engineering and Environmental Services, Inc. (LAW). According to the UST Closure Report, although USTs had reportedly been removed in the past, three 1,200-gallon USTs and an approximate 30-gallon tank associated with a hydraulic lift were discovered during site investigation activities conducted in June 1999. A fourth UST was discovered during excavation activities. The USTs were removed on December 14, 1999 by McCall Brothers, Inc. A total of 2,043 gallons of water/gasoline mixture were removed from the four USTs. The USTs exhibited minor surface corrosion, but no holes were noted. Discolored soil and a mild "weathered gasoline" odor were noted around one of the USTs. Approximately 35 tons of petroleum-impacted soil was removed from the excavation. Soil samples were collected from 1 foot below the USTs and screen for volatile organic vapors (VOAs) using an organic vapor analyzer (OVA). The screening yielded results of less than 1 part-per million (ppm), except for the sample collected from where staining and an odor were detected. This sample exhibited results of 100 ppm. Seven confirmatory soil samples collected from the excavation were submitted for laboratory analysis of total petroleum hydrocarbons (TPH) by EPA Method 5030/8015M. One of the samples was found to contain TPH at a concentration of 430 milligrams per kilogram (mg/kg). TPH was not detected in the other soil samples submitted for laboratory analysis above the method detection limits. In

September 2000, LAW advanced five soil borings in the area of the removed USTs. One boring was advanced to a depth of 7 feet in the location where TPH was previously detected. The other four borings were advanced to a depth of 5 feet to assess the sidewalls of the UST grave. The soil samples were analyzed for volatile organic compounds (VOCs) using EPA method 8260 and volatile petroleum hydrocarbons (VPH). Naphthalene was detected in one of the soil samples at a concentration of 0.01 mg/kg, which was below the Soil-to-Groundwater Maximum Soil Contaminant Concentration of 0.58 mg/kg. VOCs or VPH were not detected in the other soil samples above method detection limits. Based on the results of the assessment, LAW did not recommend additional action for the site. In a letter dated December 5, 2000, the NCDENR concurred that no further action was required for the incident based on the results of the Soil Contamination Report prepared by LAW.

- **Segrest Cleaners** at 1125 West 5th Street was approximately 75 feet north and was inferred to be located hydraulically downgradient of the Site. This facility is identified as an EDR Historical Cleaners. This facility was listed as an historic cleaners in 1964. Interstate 77 was constructed in the late-1960s/ early-1970s to the north and west of the Site. This work resulted in the relocation of Irwin Creek by approximately 100 feet to the east. Irwin Creek presently abuts the Site to the west. The relocated creek channel was constructed on a portion of the land on which the drycleaners was once located. Based on redevelopment activities conducted in the early 1970s, this facility does not represent an REC in connection with the Site.

4.3 Results of Site History/Land Use Review

4.3.1 Personnel Site Interviews

Interview with Owner/Key Site Manager

ARCADIS interviewed the portfolio manager for the Site who indicated that she was not aware of environmental issues at the property.

Interviews with Local Government Officials

ARCADIS visited various municipal offices to review available records on file for the Site. Refer to the section below for additional information.

4.3.2 Municipal File Review

ARCADIS visited the City of Charlotte municipal offices on March 2, 2011 in an attempt to review available documents on file for the Site. ARCADIS contacted the Land Use and Environmental Services Agency for records regarding the Site. No records relating to a septic system, USTs or other environmental issues were obtained. The Planning Department indicated the Site is zoned UMUD-Uptown Mixed Use District and is not in a distressed business district. According to Calvin Wright, Senior Fire Inspector with the Charlotte Fire Department (CFD), no records are on file regarding spills or hazardous materials at the Site and there have been no CFD responses involving petroleum or other hazardous materials.

4.3.3 Aerial Photographs

ARCADIS reviewed aerial photographs provided by EDR for the years 1950, 1968, 1973, 1983, 1988, 1996 and 2006 and identified the following information:

1950: The 1950 aerial photograph depicts the Site as developed with multiple residential type structures. The northeast corner of the Site is undeveloped. Residential type structures are depicted to the north across West 5th Street and to the east across North Sycamore. A gasoline filling station abuts the Site to the south, beyond which is West Trade Street and residential type structures. A residential type structures abuts the Site to the northeast, beyond which is Irwin Creek.

1968: The 1968 aerial photograph depicts the Site and surrounding area similar to the 1950 aerial with the exception of the construction of the three residential dwellings in the northeast corner of the Site, northwest abutting structure has been removed and West 5th Street has been extended across Irwin Creek. A large commercial type structure has been constructed to the west of Irwin Creek.

1973: The 1973 aerial photograph depicts the Site and surrounding area similar to the 1968 photograph with the exception of Interstate-77 which appears to be under construction or recently completed to the west of Irwin Creek. Irwin Creek was also redirected approximately 100 feet to the east in conjunction with the highway construction.

1983: Due to the poor quality of the aerial photograph, a detailed description of the Site and surrounding area could not be made.

1988: The 1988 aerial photograph depicts the Site as undeveloped. The gas station appears to abut the Site to the south.

1996: The 1996 aerial photograph depicts the Site as undeveloped. A building, (apparent gas station) is depicted on the south abutting property. The north and east adjacent properties appear to be undeveloped.

2006: The 2006 aerial photograph depicts the Site as undeveloped. The south abutting property formerly improved as a gasoline station appears to be undeveloped. The east adjacent property is now depicted as a parking lot. Residential structures are depicted to the south across West Trade Street.

Refer to Appendix D for copies of the foregoing aerial photographs.

4.3.4 Fire Insurance Maps

ARCADIS reviewed historic Sanborn Fire Insurance (Sanborn) maps provided by EDR for the years 1929, 1950, 1953 and 1963 and identified the following information:

1929: The 1929 map depicts the majority of the Site as developed with residential dwellings. A total of five residential dwellings and at least 15 automobile garages are depicted throughout the Site. The northeast corner of the Site is depicted as undeveloped. West 5th Street abuts the Site to the north, beyond which are residential dwellings. An undeveloped lot abuts the Site to the south, beyond which is West Trade Street and residential dwellings. North Sycamore abuts the Site to the east, beyond which are residential dwellings. There are no structures mapped to the west of the Site. Irwin Creek is partially depicted to the west of the Site.

1950: The 1950 map depicts the Site and surrounding area similar to the 1929 map with the exception of the filling station that abuts the Site to the south and an additional residential dwelling abutting the northwestern corner of the Site.

1953: The 1953 map is essentially unchanged from the 1950 map.

1963: The 1963 map depicts the Site similar to the 1953 map with the exception of three multiunit residential structures in the northeast corner. The surrounding area appears similar to the 1953 map with the exception of the drycleaner depicted to the northwest beyond the abutting residential dwelling.

Refer to Appendix D for a copy of the Sanborn maps.

4.3.5 City Directories

ARCADIS contracted EDR to conduct a city directory search for the Site. EDR provided city directory information at approximate five-year intervals from 1921 to 2005. ARCADIS also reviewed city directories at the Charlotte-Mecklenburg Library at approximate five-year intervals for the years 1931 to 2010, as available.

The current Site consists of multiple parcels. According to the Mecklenburg County Assessor, the current Site addresses include: 107, 113, 115, 119, and 127 North Sycamore Street. Historically, the Site contained the following addresses: 107, 109, 111, 113, 115, 119, 121, 123, 125 and 127 North Sycamore Street.

- **107 North Sycamore Street**: residential from 1937 to 1953; a furniture room and a beauty shop were listed in 1959; the beauty salon was also identified in 1964; residential from 1969 to 1979; listed as vacant in 1984.
- **109 North Sycamore Street**: residential from 1937 to 1979; listed as vacant in 1984.
- **111 North Sycamore Street**: residential from 1937 to 1974; no return in 1979; and, vacant in 1984.
- **113 North Sycamore Street**: residential from 1937 to 1979; vacant in 1984.
- **115 North Sycamore Street**: residential from 1937 to 1979; vacant in 1984.
- **119 North Sycamore Street**: residential from 1937 to 1979; vacant in 1984.
- **121 North Sycamore Street**: residential from 1937 to 1979; vacant in 1984.
- **125 North Sycamore Street**: residential in 2005.
- **127 North Sycamore Street**: residential apartments from 1964 to 1984.
- **129 North Sycamore Street**: residential apartments from 1964 to 1984.

The surrounding area is listed as residential except for the following:

A gasoline station/auto repair facility is listed at 1100 West Trade Street, the southwest abutting property, from 1937 to 1994.

A dry cleaner is listed at 1125 West 5th Street, former land to the north of the Site, in 1959 and 1964. This building was apparently demolished in conjunction with the construction of Interstate 77 and the relocation of Irwin Creek. The relocated creek extends across the land on which the former dry cleaner was located .Refer to Appendix D for a copy of the City Directory Abstract.

4.3.6 Topographic Maps

Topographic maps were obtained from EDR for the years 1905, 1942, 1949, 1967, 1980 and 1988 and identified the following information:

1905: The 1905 map is a 15-minute map encompassing the Charlotte quadrangle and does not depict structures in the site vicinity.

1942: The 1942 map is a 30-minute map encompassing the Charlotte quadrangle and does not depict structures.

1949-1988: These maps are 7.5-minute maps encompassing the Charlotte East quadrangle. None of the maps depicts structures at the Site; the Site is depicted as being in an urban area. Interstate 77 is not shown on the 1967 map; it is shown on the 1980 map.

The EDR Topographic Map report is included in Appendix D.

4.4 Synopsis of Previous Environmental Investigations

ARCADIS was not provided with prior ESA reports for the Site.

4.5 User Provided Information

Mr. Mark Thorson, Property Manager with Lincoln Harris, completed a User Questionnaire on behalf of Bank of America. The User Questionnaire is provided in Appendix D.

4.5.1 Title Records

Title records were not provided to ARCADIS.

4.5.2 Environmental Liens or Activity and Use Limitations

The representative of the client was asked the following questions as part of the assessment:

- Are you aware of any environmental cleanup liens that have been filed or recorded against the Site under federal, tribal, state, or local law? **Answer: No.**

- Are you aware of any activity or land use limitations, such as engineering controls, land use restrictions, or institutional controls, that are in place at the Site and/or have been filed or recorded against the Site in a registry under federal, tribal, state, or local law? **Answer: No.**

4.5.3 Specialized Knowledge

The representative of the client was asked the following questions as part of the assessment:

- Do you have any specialized knowledge or experience related to the Site or nearby properties? For example, are you involved in the same line of business as the current or former occupants of the Site or an adjoining property so that you would have specialized knowledge of the chemicals and processes used by this type of business? **Answer: No.**

- Are you aware of commonly known or reasonably ascertainable information about the Site that would help the environmental professional to identify conditions indicative of releases or threatened releases? **Answer: No.**

- Do you know the past uses of the Site? **Answer: No.**

- Do you know of specific chemicals that are present or once were present at the Site? **Answer: No.**

- Do you know of spills or other chemical releases that have occurred at the Site? **Answer: No.**

- Do you know of any environmental cleanups that have occurred at the Site? **Answer: No.**

- Do you know of any pending, threatened, or past litigation relevant to hazardous substances or petroleum products in, on, or from the Site? **Answer: No.**

- Do you know of any pending, threatened, or past administrative proceedings relevant to hazardous substances or petroleum products in, on, or from the Site? **Answer: No.**

- Do you know of any notices from any governmental entity regarding any possible violation of environmental laws or possible liability relating to hazardous substances or petroleum products? **Answer: No.**

4.5.4 Commonly Known or Reasonably Ascertainable Information

The representative of the client was asked the following questions as part of the assessment:

- Based on your knowledge and experience related to the Site, are there any obvious indicators that point to the presence or likely presence of contamination at the Site? **Answer: No.**

4.5.5 Valuation Reduction for Environmental Issues

Since Bank of America or related subsidiary is the current owner of the Site, Bank of America has not conducted an analysis of a hypothetical prospective purchase price.

4.5.6 Owner, Property Manager and Occupant Information

According to the Mecklenburg County Assessor's Office, the Site is owned by NationsBank NA (Carolinas). The Site is currently undeveloped.

4.5.7 Reason for Performing Phase I

The Phase I ESA is being performed to evaluate the present environmental status of the Site.

4.5.8 Other Information

No other pertinent information is available.

4.6 Results of Limited ACM Screening

Testing for ACM was not conducted as part of this assessment.

4.7 Results of Radon Investigation

Testing for radon was not conducted as part of this assessment.

4.8 Results of Mold Investigation

ARCADIS did not conduct a mold investigation as part of this assessment.

5. Findings and Conclusions

5.1 Known or Suspect RECs

Based upon the information obtained during the Phase I ESA, this assessment has not revealed environmental concerns in connection with the Site.

5.2 De minimis Conditions

No *de minimis* conditions were identified during this assessment.

5.3 Deviations/Data Gaps

The report deviates from the ASTM E1527-05 standard in that it has been prepared in accordance with a table of contents recommended by Bank of America. The informational content of the report and the objective of the Phase I ESA generally conform to the standard.

Not being able to trace the use of the property back to its first developed use and not being able to ascertain the heating source for the former structures at the Site, represents data gaps as defined by ASTM E1527-05. However, ARCADIS opines that such a data gap does not prevent the ability of ARCADIS to render the following conclusion.

5.4 Conclusions

ARCADIS has performed a Phase I ESA in general conformance with the scope and limitations of ASTM Practice E 1527 of 107-123 North Sycamore Street in Charlotte, Mecklenburg County, North Carolina. Any exceptions to, or deletions from, this practice are described in Section 5.3 of this report. This assessment has revealed no evidence of RECs in connection with the Site.

6. Limitations

The opinions and recommendations presented in this report are based upon the scope of services, information obtained through the performance of the services, and the schedule as agreed upon by ARCADIS and the original party for whom this report was originally prepared. This report is an instrument of professional service and was prepared in accordance with the generally accepted standards and level of skill and care under similar conditions and circumstances established by the environmental consulting industry. To the extent that ARCADIS relied upon any information prepared by other parties not under contract to ARCADIS, ARCADIS makes no representation as to the accuracy or completeness of such information. Only the party for whom this report was originally prepared, and other specifically named parties, may make use of and rely upon the information in this report, in its entirety, for a period not to exceed 180 days in accordance with the American Society for Testing and Materials' (ASTM's) “Standard Practice for Environmental Site Assessments: Phase I Environmental Site Assessment Process” ASTM Designation E 1527-00 dated May 10, 2000, ASTM's “Standard Practice for Environmental Site Assessments: Phase I Environmental Site Assessment Process” ASTM Designation E 1527-05 dated November 1, 2005, and/or the Code of Federal Regulations (CFR) 40CFR Part 312 “Standards and Practices for All Appropriate Inquiries: Final Rule” dated November 1, 2005. After 180 days and prior to using the information contained herein, the report should be updated in accordance with ASTM Standards and Federal regulations.

The findings presented in this report apply solely to site conditions existing at the time when ARCADIS’ assessment was performed. It must be recognized, however, that an Environmental Site Assessment (“ESA”) is intended for the purpose of evaluating the potential for contamination through limited research and investigative activities and in no way represents a conclusive or complete site characterization. Conditions in other parts of the project site may vary from those at the locations where data were collected. ARCADIS’ ability to interpret investigation results is related to the availability of the data and the extent of the investigation activities. As such, 100% confidence in ESA conclusions cannot reasonably be achieved.

ARCADIS, therefore, does not provide any guarantees, certifications, or warranties (expressed or implied) that a property is free from environmental contamination. Furthermore, nothing contained in this document shall relieve any other party of its responsibility to abide by contract documents and all applicable laws, codes, regulations, or standards.

ARCADIS

7. References

Record of Personal Communications
Mr. Mark Thorson, Property Manager with Lincoln Harris

City of Charlotte:
- Fire Department
- Planning Department
- Zoning Administrator
- Land Use and Environmental Services
- Permitting

Mecklenburg County:
- Assessor's Office
- GIS Department
- Library

Map, Aerial Photo and Other Geographic References

Environmental Data Resources, Inc. – Aerial Photographs, 1950, 1968, 1973, 1983, 1988, 1996 and 2006, Gateway Area, Charlotte, NC 28202, Inquiry Number 2999896.5, February 25, 2011.

Environmental Data Resources, Inc. – The EDR Radius Map with GeoCheck®, Gateway Area, Charlotte, NC 28202, Inquiry Number 2999896.2s, February 25, 2011.

Environmental Data Resources, Inc. – Certified Sanborn Map Report, 1905, 1911, 1929, 1950, 1953 and 1963, Gateway Area, Charlotte, NC 28202, Inquiry Number 2999896.3, February 25, 2011.

Environmental Data Resources, Inc. – City Directory Abstract – 1921 - 2005, Gateway Area, Charlotte, NC 28202, Inquiry Number 2999896.6, February 25, 2011.

Environmental Data Resources, Inc. – EDR Historical Topographic Map Report – 1905, 1942, 1949, 1967, 1980 and 1988, Gateway Area, Charlotte, NC 28202, Inquiry Number 2999896.4, February 25, 2011.

ARCADIS

8. Statement of Environmental Professional(s)

We declare that, to the best of our professional knowledge and belief, we meet the definition of environmental professional as defined in §312.10 of 40 C.F.R. 312. We have the specific qualifications based on education, training, and experience to assess a property of the nature, history, and setting of the subject property. We have developed and performed the all appropriate inquiries in conformance with the standards and practices set forth in 40 C.F.R. Part 312.

Sean D. Drain
Staff Scientist

Michael J. Baer, PG
Senior Geologist

ARCADIS

Figures

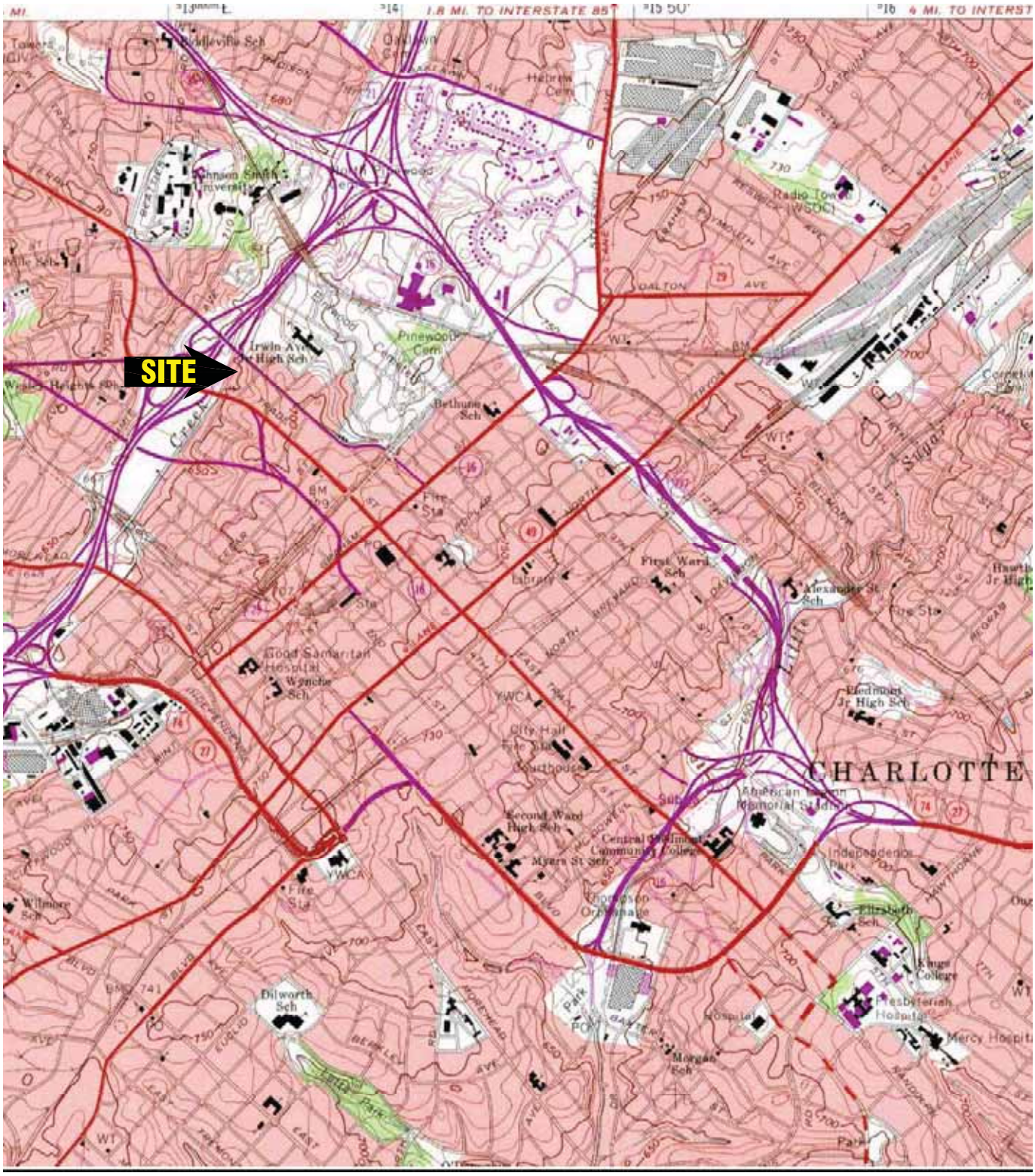

Quad: CHARLOTTE EAST
Date: 1988

NCW-289
N. SYCAMORE ST.
CHARLOTTE, NC

SITE LOCATION MAP

ARCADIS

FIGURE
1

CITY:BRIGHTON DIV/GROUP:ENV DB: PIC: PM: TM: TR: PROJECT NUMBER:
G:\ENVCAD\Manchester\ACT\HT118882\0003\00006\dwg\HT118882N01.dwg LAYOUT: 1 SAVED: 3/16/2011 8:10 PM PLOTSTYLETABLE: --- PLOTTED: 3/17/2011 5:48 PM BY: SMALL, BRIAN

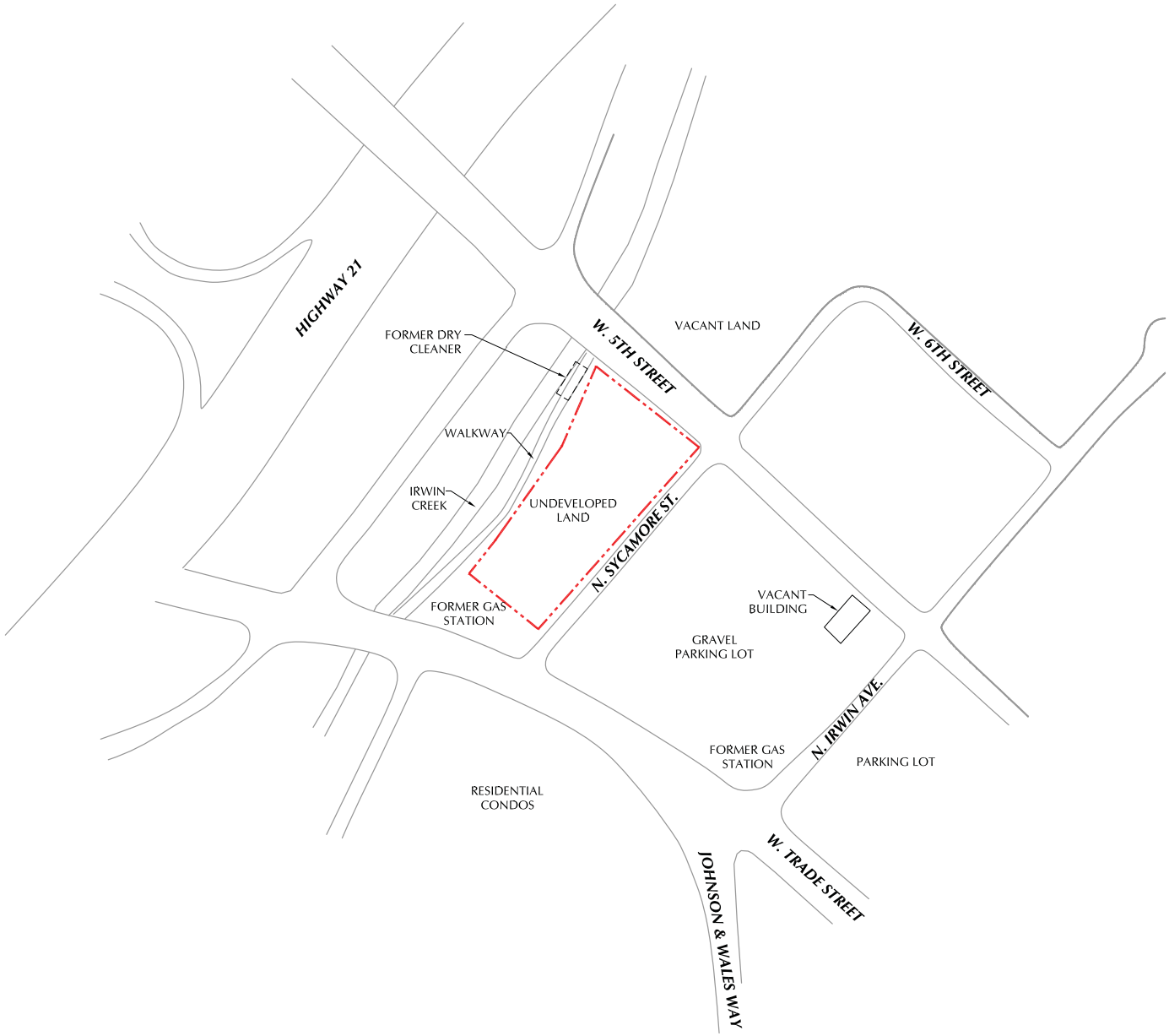

LEGEND:

SITE BOUNDARY

NOT TO SCALE

NCW-289
N. SYCAMORE ST.
CHARLOTTE, NC

SITE PLAN

ARCADIS

FIGURE
2

CITY:NOVI DIV/GROUP:ENV DB: PIC: PM: TM: TR: PROJECT NUMBER:
G:\ENVCAD\Manchester\ACT\HT118882\003\0006\dwg\HT118882N02.dwg LAYOUT: 2 SAVED: 3/16/2011 8:39 PM ACADVER: 18.0S (LMS TECH) PAGESETUP: ---- PLOTSTYLETABLE: PLTFULL.CTB PLOTTED: 3/17/2011 5:46 PM BY: SMALL, BRIAN

ARCADIS

Appendix **A**

Site Photographs

Photograph #1

Description of Photograph:
View across the Site from the southeast corner.

Site Location:
N Sycamore Street
Charlotte, North Carolina

Photograph Taken By:
Sean Drain

Date of Photograph:
March 1, 2011

Photograph #2

Description of Photograph:
View across the Site facing northeast.

Site Location:
N Sycamore Street
Charlotte, North Carolina

Photograph Taken By:
Sean Drain

Date of Photograph:
March 1, 2011

Photograph #3

Description of Photograph:
View of the northeast corner of the Site.

Site Location:
N Sycamore Street
Charlotte, North Carolina

Photograph Taken By:
Sean Drain

Date of Photograph:
March 1, 2011

Photograph #4

Description of Photograph:
View across the Site facing south.

Site Location:
N Sycamore Street
Charlotte, North Carolina

Photograph Taken By:
Sean Drain

Date of Photograph:
March 1, 2011

Photograph #5

Description of Photograph:
View of the northwest corner of the Site.

Site Location:
N Sycamore Street
Charlotte, North Carolina

Photograph Taken By:
Sean Drain

Date of Photograph:
March 1, 2011

Photograph #6

Description of Photograph:
View of the south portion of the Site.

Site Location:
N Sycamore Street
Charlotte, North Carolina

Photograph Taken By:
Sean Drain

Date of Photograph:
March 1, 2011

Photograph #7

Description of Photograph:
View of the west abutting creek and bike path.

Site Location:
N Sycamore Street
Charlotte, North Carolina

Photograph Taken By:
Sean Drain

Date of Photograph:
March 1, 2011

Photograph #8

Description of Photograph:
View of the north adjacent property.

Site Location:
N Sycamore Street
Charlotte, North Carolina

Photograph Taken By:
Sean Drain

Date of Photograph:
March 1, 2011

Photograph #9

Description of Photograph:
View of the east adjacent parking area.

Site Location:
N Sycamore Street
Charlotte, North Carolina

Photograph Taken By:
Sean Drain

Date of Photograph:
March 1, 2011

Photograph #10

Description of Photograph:
View of the south abutting property.

Site Location:
N Sycamore Street
Charlotte, North Carolina

Photograph Taken By:
Sean Drain

Date of Photograph:
March 1, 2011

ARCADIS

Appendix **B**

Regulatory Agency Database Information (EDR Report)

Gateway Area
1100 W. Trade Street
Charlotte, NC 28202

Inquiry Number: 2999896.2s
February 25, 2011

The EDR Radius Map™ Report with GeoCheck®

EDR® Environmental Data Resources Inc

440 Wheelers Farms Road
Milford, CT 06461
Toll Free: 800.352.0050
www.edrnet.com

TABLE OF CONTENTS

SECTION	PAGE
Executive Summary	ES1
Overview Map	2
Detail Map	3
Map Findings Summary	4
Map Findings	7
Orphan Summary	226
Government Records Searched/Data Currency Tracking	GR-1

GEOCHECK ADDENDUM

Physical Setting Source Addendum	A-1
Physical Setting Source Summary	A-2
Physical Setting SSURGO Soil Map	A-6
Physical Setting Source Map	A-13
Physical Setting Source Map Findings	A-15
Physical Setting Source Records Searched	A-30

Thank you for your business.
Please contact EDR at 1-800-352-0050
with any questions or comments.

Disclaimer - Copyright and Trademark Notice

This Report contains certain information obtained from a variety of public and other sources reasonably available to Environmental Data Resources, Inc. It cannot be concluded from this Report that coverage information for the target and surrounding properties does not exist from other sources. **NO WARRANTY EXPRESSED OR IMPLIED, IS MADE WHATSOEVER IN CONNECTION WITH THIS REPORT. ENVIRONMENTAL DATA RESOURCES, INC. SPECIFICALLY DISCLAIMS THE MAKING OF ANY SUCH WARRANTIES, INCLUDING WITHOUT LIMITATION, MERCHANTABILITY OR FITNESS FOR A PARTICULAR USE OR PURPOSE. ALL RISK IS ASSUMED BY THE USER. IN NO EVENT SHALL ENVIRONMENTAL DATA RESOURCES, INC. BE LIABLE TO ANYONE, WHETHER ARISING OUT OF ERRORS OR OMISSIONS, NEGLIGENCE, ACCIDENT OR ANY OTHER CAUSE, FOR ANY LOSS OF DAMAGE, INCLUDING, WITHOUT LIMITATION, SPECIAL, INCIDENTAL, CONSEQUENTIAL, OR EXEMPLARY DAMAGES. ANY LIABILITY ON THE PART OF ENVIRONMENTAL DATA RESOURCES, INC. IS STRICTLY LIMITED TO A REFUND OF THE AMOUNT PAID FOR THIS REPORT.** Purchaser accepts this Report "AS IS". Any analyses, estimates, ratings, environmental risk levels or risk codes provided in this Report are provided for illustrative purposes only, and are not intended to provide, nor should they be interpreted as providing any facts regarding, or prediction or forecast of, any environmental risk for any property. Only a Phase I Environmental Site Assessment performed by an environmental professional can provide information regarding the environmental risk for any property. Additionally, the information provided in this Report is not to be construed as legal advice.

Copyright 2011 by Environmental Data Resources, Inc. All rights reserved. Reproduction in any media or format, in whole or in part, of any report or map of Environmental Data Resources, Inc., or its affiliates, is prohibited without prior written permission.

EDR and its logos (including Sanborn and Sanborn Map) are trademarks of Environmental Data Resources, Inc. or its affiliates. All other trademarks used herein are the property of their respective owners.

EXECUTIVE SUMMARY

A search of available environmental records was conducted by Environmental Data Resources, Inc (EDR). The report was designed to assist parties seeking to meet the search requirements of EPA's Standards and Practices for All Appropriate Inquiries (40 CFR Part 312), the ASTM Standard Practice for Environmental Site Assessments (E 1527-05) or custom requirements developed for the evaluation of environmental risk associated with a parcel of real estate.

TARGET PROPERTY INFORMATION

ADDRESS

1100 W. TRADE STREET
CHARLOTTE, NC 28202

COORDINATES

Latitude (North):	35.236000 - 35˚ 14' 9.6''
Longitude (West):	80.853100 - 80˚ 51' 11.2''
Universal Tranverse Mercator:	Zone 17
UTM X (Meters):	513366.6
UTM Y (Meters):	3899026.8
Elevation:	676 ft. above sea level

USGS TOPOGRAPHIC MAP ASSOCIATED WITH TARGET PROPERTY

Target Property Map:	35080-B7 CHARLOTTE EAST, NC
Most Recent Revision:	1988
North Map:	35080-C7 DERITA, NC
Most Recent Revision:	1996
West Map:	35080-B8 CHARLOTTE WEST, NC
Most Recent Revision:	1996

AERIAL PHOTOGRAPHY IN THIS REPORT

Portions of Photo from:	2005, 2006, 2008
Source:	USDA

TARGET PROPERTY SEARCH RESULTS

The target property was identified in the following records. For more information on this property see page 7 of the attached EDR Radius Map report:

Site	Database(s)	EPA ID
ELMER'S AUTO SERVICE 1100 WEST TRADE STREET CHARLOTTE, NC 28202	IMD LUST Incident Phase: Closed Out UST	N/A
ELMER S AUTO SERVICE 1100 WEST TRADE STREET CHARLOTTE, NC 28202	FINDS	N/A
ELMERS AUTO SERVICE 1100 W TRADE ST CHARLOTTE, NC	EDR Historical Auto Stations	N/A

EXECUTIVE SUMMARY

PUCKETTS TEXACO SERVICE 1100 W TRADE CHARLOTTE, NC	EDR Historical Auto Stations	N/A

DATABASES WITH NO MAPPED SITES

No mapped sites were found in EDR's search of available ("reasonably ascertainable ") government records either on the target property or within the search radius around the target property for the following databases:

STANDARD ENVIRONMENTAL RECORDS

Federal NPL site list

NPL ..... National Priority List
Proposed NPL ..... Proposed National Priority List Sites
NPL LIENS ..... Federal Superfund Liens

Federal Delisted NPL site list

Delisted NPL ..... National Priority List Deletions

Federal CERCLIS list

CERCLIS ..... Comprehensive Environmental Response, Compensation, and Liability Information System
FEDERAL FACILITY ..... Federal Facility Site Information listing

Federal RCRA CORRACTS facilities list

CORRACTS ..... Corrective Action Report

Federal RCRA non-CORRACTS TSD facilities list

RCRA-TSDF ..... RCRA - Treatment, Storage and Disposal

Federal RCRA generators list

RCRA-LQG ..... RCRA - Large Quantity Generators
RCRA-SQG ..... RCRA - Small Quantity Generators
RCRA-CESQG ..... RCRA - Conditionally Exempt Small Quantity Generator

Federal institutional controls / engineering controls registries

US ENG CONTROLS ..... Engineering Controls Sites List
US INST CONTROL ..... Sites with Institutional Controls

Federal ERNS list

ERNS ..... Emergency Response Notification System

EXECUTIVE SUMMARY

State and tribal landfill and/or solid waste disposal site lists

SWF/LF ..... List of Solid Waste Facilities
OLI ..... Old Landfill Inventory

State and tribal leaking storage tank lists

INDIAN LUST ..... Leaking Underground Storage Tanks on Indian Land

State and tribal registered storage tank lists

AST ..... AST Database
INDIAN UST ..... Underground Storage Tanks on Indian Land
FEMA UST ..... Underground Storage Tank Listing

State and tribal institutional control / engineering control registries

INST CONTROL ..... No Further Action Sites With Land Use Restrictions Monitoring

State and tribal voluntary cleanup sites

VCP ..... Responsible Party Voluntary Action Sites
INDIAN VCP ..... Voluntary Cleanup Priority Listing

ADDITIONAL ENVIRONMENTAL RECORDS

Local Brownfield lists

US BROWNFIELDS ..... A Listing of Brownfields Sites

Local Lists of Landfill / Solid Waste Disposal Sites

DEBRIS REGION 9 ..... Torres Martinez Reservation Illegal Dump Site Locations
ODI ..... Open Dump Inventory
HIST LF ..... Solid Waste Facility Listing
INDIAN ODI ..... Report on the Status of Open Dumps on Indian Lands

Local Lists of Hazardous waste / Contaminated Sites

US CDL ..... Clandestine Drug Labs
US HIST CDL ..... National Clandestine Laboratory Register

Local Land Records

LIENS 2 ..... CERCLA Lien Information
LUCIS ..... Land Use Control Information System

Records of Emergency Release Reports

HMIRS ..... Hazardous Materials Information Reporting System

Other Ascertainable Records

RCRA-NonGen ..... RCRA - Non Generators

DOT OPS	Incident and Accident Data
DOD	Department of Defense Sites
FUDS	Formerly Used Defense Sites
CONSENT	Superfund (CERCLA) Consent Decrees
ROD	Records Of Decision
UMTRA	Uranium Mill Tailings Sites
MINES	Mines Master Index File
TRIS	Toxic Chemical Release Inventory System
TSCA	Toxic Substances Control Act
FTTS	FIFRA/ TSCA Tracking System - FIFRA (Federal Insecticide, Fungicide, & Rodenticide Act)/TSCA (Toxic Substances Control Act)
HIST FTTS	FIFRA/TSCA Tracking System Administrative Case Listing
SSTS	Section 7 Tracking Systems
ICIS	Integrated Compliance Information System
PADS	PCB Activity Database System
MLTS	Material Licensing Tracking System
RADINFO	Radiation Information Database
RAATS	RCRA Administrative Action Tracking System
UIC	Underground Injection Wells Listing
DRYCLEANERS	Drycleaning Sites
NPDES	NPDES Facility Location Listing
INDIAN RESERV	Indian Reservations
SCRD DRYCLEANERS	State Coalition for Remediation of Drycleaners Listing
PCB TRANSFORMER	PCB Transformer Registration Database
COAL ASH	Coal Ash Disposal Sites
COAL ASH DOE	Sleam-Electric Plan Operation Data
COAL ASH EPA	Coal Combustion Residues Surface Impoundments List

SURROUNDING SITES: SEARCH RESULTS

Surrounding sites were identified in the following databases.

Elevations have been determined from the USGS Digital Elevation Model and should be evaluated on a relative (not an absolute) basis. Relative elevation information between sites of close proximity should be field verified. Sites with an elevation equal to or higher than the target property have been differentiated below from sites with an elevation lower than the target property.
Page numbers and map identification numbers refer to the EDR Radius Map report where detailed data on individual sites can be reviewed.

Sites listed in ***bold italics*** are in multiple databases.

Unmappable (orphan) sites are not considered in the foregoing analysis.

STANDARD ENVIRONMENTAL RECORDS

Federal CERCLIS NFRAP site List

CERC-NFRAP: Archived sites are sites that have been removed and archived from the inventory of CERCLIS sites. Archived status indicates that, to the best of EPA's knowledge, assessment at a site has been completed and that EPA has determined no further steps will be taken to list this site on the National Priorities List (NPL), unless information indicates this decision was not appropriate or other considerations require a recommendation for listing at a later time. This decision does not necessarily mean that there is no hazard

associated with a given site; it only means that, based upon available information, the location is not judged to be a potential NPL site.

A review of the CERC-NFRAP list, as provided by EDR, and dated 06/23/2009 has revealed that there are 3 CERC-NFRAP sites within approximately 0.5 miles of the target property.

Equal/Higher Elevation	Address	Direction / Distance	Map ID	Page
CITY OF CHARLOTTE SMITH METAL&	***301 & 700 S CEDAR ST***	***S 1/4 - 1/2 (0.290 mi.)***	***L53***	***75***
SUMMIT AVE SITE	420 S SUMMIT AVE	WSW 1/4 - 1/2 (0.407 mi.)	P66	116
SOUTHERN MFG INC	***1000 SEABOARD ST***	***NE 1/4 - 1/2 (0.456 mi.)***	***T89***	***179***

State- and tribal - equivalent NPL

NC HSDS: The Hazardous Substance Disposal Sites list contains locations of uncontrolled and unregulated hazardous waste sites. The file contains sites on the national priority list as well as the state priority list. The data source is the North Carolina Center for Geographic Information and Analysis.

A review of the NC HSDS list, as provided by EDR, and dated 04/06/2006 has revealed that there are 11 NC HSDS sites within approximately 1 mile of the target property.

Equal/Higher Elevation	Address	Direction / Distance	Map ID	Page
ROWE CORP PROPERTY		SSW 1/2 - 1 (0.723 mi.)	0	17
CHARLOTTE COAL GAS PLANT NO. 1		SE 1/2 - 1 (0.812 mi.)	0	17
H.M. WADE FURNITURE		S 1/2 - 1 (0.506 mi.)	0	17
CHEROKEE OIL SITE		SW 1/2 - 1 (0.745 mi.)	0	17
TEXTILE CHEMICAL FACILITY		S 1/4 - 1/2 (0.453 mi.)	0	18
HESTA CARILLION PROJECT		SE 1/2 - 1 (0.579 mi.)	0	18
JONES CHEMICALS INC OF NORTH C		SSW 1/2 - 1 (0.510 mi.)	0	18
SMITH METAL & IRON CO		SSE 1/8 - 1/4 (0.235 mi.)	0	18
SUMMIT AVE SITE		WSW 1/4 - 1/2 (0.407 mi.)	0	18
SOUTHERN MANUFACTURING INC		NE 1/4 - 1/2 (0.386 mi.)	0	19
SINCLAIR AND VALENTINE CO		NW 1/2 - 1 (0.755 mi.)	0	19

State- and tribal - equivalent CERCLIS

SHWS: The State Hazardous Waste Sites records are the states' equivalent to CERCLIS. These sites may or may not already be listed on the federal CERCLIS list. Priority sites planned for cleanup using state funds (state equivalent of Superfund) are identified along with sites where cleanup will be paid for by potentially responsible parties. The data come from the Department of Environment & Natural Resources' Inactive Hazardous Sites Program.

A review of the SHWS list, as provided by EDR, and dated 01/06/2011 has revealed that there are 25 SHWS sites within approximately 1 mile of the target property.

Equal/Higher Elevation	Address	Direction / Distance	Map ID	Page
SISKRON	***211 TUCKASEEGEE ROAD***	***WNW 1/4 - 1/2 (0.335 mi.)***	***N60***	***93***
SUMMIT AVENUE SITE	420 SOUTH SUMMIT AVE	WSW 1/4 - 1/2 (0.407 mi.)	P67	118
DIRTY LAUNDRY CLEANERS (FORMER	***511, 513, 515 WEST TRAD***	***SE 1/4 - 1/2 (0.409 mi.)***	***O68***	***118***
SOUTHERN MANUFACTURING, INC	***1000 SEABOARD STREET***	***ENE 1/4 - 1/2 (0.427 mi.)***	***S80***	***150***
FROEHLING AND ROBERTSON, INC.	208 N GRAHAM ST	ESE 1/4 - 1/2 (0.443 mi.)	R83	158
ROWE CORP PROPERTY/BOULIGNY SI	433 W MOREHEAD ST	SSW 1/2 - 1 (0.712 mi.)	96	197
NATIONS BANK - SOLVENT	***201 NORTH TRYON STREET***	***SE 1/2 - 1 (0.752 mi.)***	***U98***	***199***

EXECUTIVE SUMMARY

Equal/Higher Elevation	Address	Direction / Distance	Map ID	Page
200 NORTH TRYON STREET	***200 N. TRYON STREET***	***SE 1/2 - 1 (0.753 mi.)***	***U99***	***201***
DISCOVERY PLACE	***301 NORTH TRYON STREET***	***ESE 1/2 - 1 (0.771 mi.)***	***100***	***202***
BRIDGESTONE/FIRESTONE RETAIL S	***530 S TRYON STREET***	***SSE 1/2 - 1 (0.792 mi.)***	***102***	***211***
SINCLAIR AND VALENTINE CO.	***515 S TURNER AVE***	***WNW 1/2 - 1 (0.795 mi.)***	***103***	***212***
CLOROX COMPANY	***800 GESCO STREET***	***WNW 1/2 - 1 (0.800 mi.)***	***104***	***213***
WORTH CHEMICAL	***818 TUCKASEEGEE ROAD***	***W 1/2 - 1 (0.831 mi.)***	***106***	***216***
WACHOVIA BUILDING	***301 SOUTH COLLEGE STREE***	***SSE 1/2 - 1 (0.836 mi.)***	***107***	***218***
EPICENTRE	210 E TRADE ST	SE 1/2 - 1 (0.868 mi.)	108	221
WEST MOREHEAD ST PESTICIDE	147 W MOREHEAD ST	S 1/2 - 1 (0.894 mi.)	110	221
DIVERSEY WATER TECHNOLOGIES	***1201 SOUTH GRAHAM STREE***	***SSW 1/2 - 1 (0.911 mi.)***	***111***	***221***
HUTTIG SASH AND DOOR COMPANY	***1018 JAY STREET***	***W 1/2 - 1 (0.966 mi.)***	***112***	***223***
INDUSTRIAL & TEXTILE SUPPLY (F	***1300 S. MINT STREET***	***SSW 1/2 - 1 (0.978 mi.)***	***113***	***224***

Lower Elevation	Address	Direction / Distance	Map ID	Page
JONES CHEMICALS INC. OF NORTH	610 MCNINCH STREET	SSW 1/2 - 1 (0.505 mi.)	93	192
BOXER TEXTILE MACHINERY CO	***1000 WEST MOREHEAD STRE***	***SSW 1/2 - 1 (0.574 mi.)***	***94***	***192***
VIRGINIA CAROLINA FREIGHT LINE	***710 CALVERT STREET***	***SW 1/2 - 1 (0.587 mi.)***	***95***	***193***
GRINNELL SUPPLY SALES 2	***1431 WEST MOREHEAD ST.***	***SW 1/2 - 1 (0.720 mi.)***	***97***	***197***
CHEROKEE OIL	925 SOUTH SUMMIT AVE	SW 1/2 - 1 (0.787 mi.)	101	211
FORSHAW CHEMICALS	650 STATE ST	WNW 1/2 - 1 (0.885 mi.)	109	221

State and tribal leaking storage tank lists

LUST: The Leaking Underground Storage Tank Incidents Management Database contains an inventory of reported leaking underground storage tank incidents. The data come from the Department of Environment, & Natural Resources' Incidents by Address.

A review of the LUST list, as provided by EDR, and dated 11/05/2010 has revealed that there are 38 LUST sites within approximately 0.5 miles of the target property.

Equal/Higher Elevation	Address	Direction / Distance	Map ID	Page
THE BOULEVARD COMPANY 1 Incident Phase: Closed Out	215 NORTH IRWIN AVENUE	ENE 0 - 1/8 (0.013 mi.)	B7	20
GATEWAY VILLAGE *2 Incident Phase: Response Incident Phase: Follow Up	***950 W TRADE STREET***	***SE 0 - 1/8 (0.045 mi.)***	***C8***	***22***
THE BOULEVARD COMPANY 2 Incident Phase: Closed Out	1013 WEST 6TH STREET	NE 0 - 1/8 (0.068 mi.)	D11	28
RSA (B & K INVESTMENTS) Incident Phase: Follow Up	***900 WEST TRADE STREET***	***SE 0 - 1/8 (0.095 mi.)***	***C16***	***35***
GATEWAY VILLAGE-FORMER GAS	***800 WEST TRADE STREET***	***SE 1/8 - 1/4 (0.180 mi.)***	***F29***	***44***
MARGIE WILLIAMS PROPERTY Incident Phase: Closed Out	***209 SOUTH CEDAR STREET***	***SSE 1/8 - 1/4 (0.209 mi.)***	***H37***	***51***
MT. MORIAH PRIMITIVE BAPTIST C Incident Phase: Closed Out	***747 WEST TRADE STREET***	***SE 1/8 - 1/4 (0.210 mi.)***	***F38***	***53***
QUICK N E-Z 2 Incident Phase: Closed Out	***1419 WEST TRADE STREET***	***WNW 1/8 - 1/4 (0.214 mi.)***	***G42***	***60***
WEST TRADE VACANT LOT Incident Phase: Response	***1501 W. TRADE STREET***	***WNW 1/8 - 1/4 (0.243 mi.)***	***J47***	***65***

EXECUTIVE SUMMARY

Equal/Higher Elevation	Address	Direction / Distance	Map ID	Page
SOUTH CENTRAL OIL PROPERTY Incident Phase: Closed Out	***115 GRANDIN ROAD***	***WNW 1/4 - 1/2 (0.271 mi.)***	***J50***	***68***
GRIFFIN BROS TIRE SALES INC Incident Phase: Response	1545 WEST TRADE STREET	WNW 1/4 - 1/2 (0.273 mi.)	K52	74
SERVCO #01615 Incident Phase: Follow Up	***1601 WEST TRADE STREET***	***NW 1/4 - 1/2 (0.299 mi.)***	***54***	***79***
GATEWAY VILLAGE-700 BLOCK	***700 WEST TRADE STREET***	***SE 1/4 - 1/2 (0.305 mi.)***	***M56***	***83***
DAVE HANSFORD PROPERTY Incident Phase: Closed Out	***1512 WEST 4TH STREET***	***W 1/4 - 1/2 (0.315 mi.)***	***57***	***86***
ELMWOOD CEMETERY Incident Phase: Follow Up	***700 WEST 6TH STREET***	***ESE 1/4 - 1/2 (0.327 mi.)***	***58***	***89***
SISKRON Incident Phase: Closed Out	***211 TUCKASEEGEE ROAD***	***WNW 1/4 - 1/2 (0.335 mi.)***	***N60***	***93***
NCDOT WEST PARKING Incident Phase: Closed Out	***531 WEST FOURTH STREET***	***SSE 1/4 - 1/2 (0.344 mi.)***	***61***	***96***
AMTRAK RAIL STATION Incident Phase: Closed Out	***607 WEST 5TH STREET***	***ESE 1/4 - 1/2 (0.348 mi.)***	***62***	***98***
MULTI-MODAL (PARCEL 14) Incident Phase: Closed Out	***600 WEST TRADE STREET***	***SE 1/4 - 1/2 (0.355 mi.)***	***M63***	***101***
GREYHOUND LINES TERMINAL Incident Phase: Follow Up	***601 W TRADE STREET***	***SE 1/4 - 1/2 (0.363 mi.)***	***O64***	***104***
TWO WAY SHOP AND GAS Incident Phase: Closed Out	***1740 WEST TRADE STREET***	***NW 1/4 - 1/2 (0.379 mi.)***	***65***	***107***
AMTRAK STATION PARKING LOT Incident Phase: Response	***401 SMITH STREET***	***ESE 1/4 - 1/2 (0.411 mi.)***	***69***	***120***
MULTI-MODAL (PARCEL 5A) UST1&2 Incident Phase: Closed Out	***511 WEST TRADE STREET***	***SE 1/4 - 1/2 (0.411 mi.)***	***O70***	***122***
MULTI-MODAL (PARCEL 5A) Incident Phase: Closed Out	***511 WEST TRADE STREET***	***SE 1/4 - 1/2 (0.411 mi.)***	***O71***	***125***
511 THROUGH 515 WEST TRADE STR Incident Phase: Response	***511-515 WEST TRADE STRE***	***SE 1/4 - 1/2 (0.411 mi.)***	***O72***	***128***
SERVCO SERVICE STATION Incident Phase: Follow Up	***120 SOUTH GRAHAM STREET***	***SE 1/4 - 1/2 (0.416 mi.)***	***Q74***	***131***
POLK BUILDING-GAS STATION Incident Phase: Closed Out Incident Phase: Closed Out	***500 WEST TRADE STREET***	***SE 1/4 - 1/2 (0.417 mi.)***	***Q75***	***134***
SPEIZMAN INDUSTRIES #2 (HEATIN Incident Phase: Closed Out Incident Phase: Closed Out	***508 WEST FIFTH STREET***	***ESE 1/4 - 1/2 (0.418 mi.)***	***R76***	***139***
CHARTER PROPERTIES, INC. Incident Phase: Response	***W.TRADE STREET AND N. G***	***SE 1/4 - 1/2 (0.419 mi.)***	***Q77***	***144***
WEST 5TH STREET PARKING LOT Incident Phase: Closed Out	519 WEST 5TH ST/500 W T	ESE 1/4 - 1/2 (0.421 mi.)	R78	147
JOHNSON C. SMITH UNIVERSITY Incident Phase: Closed Out	***100 BEATTIES FORD ROAD***	***NW 1/4 - 1/2 (0.432 mi.)***	***81***	***151***
FITZGERALD PROPERTY Incident Phase: Closed Out	***315 S GRAHAM STREET***	***SSE 1/4 - 1/2 (0.443 mi.)***	***82***	***155***

Equal/Higher Elevation	Address	Direction / Distance	Map ID	Page
MECKLENBURG COUNTY FLEET FAC Incident Phase: Closed Out	900 W 12TH STREET	NE 1/4 - 1/2 (0.443 mi.)	T84	158
MECKLENBURG COUNTY FLEET MANAG Incident Phase: Follow Up	900 WEST 12TH STREET	NE 1/4 - 1/2 (0.443 mi.)	T85	160
B.B.A U.S. HOLDINGS, INC. Incident Phase: Closed Out	***12TH ST AND HAMILTON***	***NE 1/4 - 1/2 (0.444 mi.)***	***T87***	***174***
NCDOT-MCKEITHEN PROPERTY	***600 W 8TH STREET***	***E 1/4 - 1/2 (0.456 mi.)***	***88***	***176***
HOLLAND HOUSE-FORMER Incident Phase: Closed Out	***307 NORTH GRAHAM STREET***	***ESE 1/4 - 1/2 (0.463 mi.)***	***90***	***186***
THE VUE Incident Phase: Closed Out	418 WEST FIFTH STREET	SE 1/4 - 1/2 (0.495 mi.)	92	190

LUST TRUST: This database contains information about claims against the State Trust Funds for reimbursements for expenses incurred while remediating Leaking USTs.

A review of the LUST TRUST list, as provided by EDR, and dated 12/17/2010 has revealed that there are 3 LUST TRUST sites within approximately 0.5 miles of the target property.

Equal/Higher Elevation	Address	Direction / Distance	Map ID	Page
SERVCO #01615	***1601 WEST TRADE STREET***	***NW 1/4 - 1/2 (0.299 mi.)***	***54***	***79***
ELMWOOD CEMETERY	***700 WEST 6TH STREET***	***ESE 1/4 - 1/2 (0.327 mi.)***	***58***	***89***
SERVCO SERVICE DIST. CO.	120 SOUTH GRAHAM ST.	SE 1/4 - 1/2 (0.416 mi.)	Q73	131

State and tribal registered storage tank lists

UST: The Underground Storage Tank database contains registered USTs. USTs are regulated under Subtitle I of the Resource Conservation and Recovery Act (RCRA). The data come from the Department of Environment & Natural Resources' Petroleum Underground Storage Tank Database.

A review of the UST list, as provided by EDR, and dated 10/01/2010 has revealed that there are 5 UST sites within approximately 0.25 miles of the target property.

Equal/Higher Elevation	Address	Direction / Distance	Map ID	Page
IRWIN AVENUE	329 NORTH IRWIN AVENUE	NE 0 - 1/8 (0.083 mi.)	D13	30
R S A INC	900 WEST TRADE STREET	SE 0 - 1/8 (0.095 mi.)	C15	31
THE GATEWAY CENTER	901 WEST TRADE STREET	SE 0 - 1/8 (0.096 mi.)	C17	38
CHARLOTTE GATEWAY VILLAGE. LL	800 WEST TRADE ST (BPD	SE 1/8 - 1/4 (0.180 mi.)	F28	42
QUICK-N E-Z 2	1419 W TRADE STREET	WNW 1/8 - 1/4 (0.214 mi.)	G41	57

State and tribal Brownfields sites

BROWNFIELDS: A brownfield site is an abandoned, idled, or underused property where the threat of environmental contamination has hindered its redevelopment. All of the sites in the inventory are working toward a a brownfield agreement for cleanup and liabitliy control.

A review of the BROWNFIELDS list, as provided by EDR, and dated 03/31/2010 has revealed that there

are 2 BROWNFIELDS sites within approximately 0.5 miles of the target property.

Equal/Higher Elevation	Address	Direction / Distance	Map ID	Page
SMITH METAL & IRON	725 W. 4TH STREET	SSE 1/8 - 1/4 (0.249 mi.)	H49	68
SOUTHERN MANUFACTURING	1000 SEABOARD STREET	ENE 1/4 - 1/2 (0.427 mi.)	S79	149

ADDITIONAL ENVIRONMENTAL RECORDS

Other Ascertainable Records

IMD: Incident Management Database.

A review of the IMD list, as provided by EDR, and dated 07/21/2006 has revealed that there are 39 IMD sites within approximately 0.5 miles of the target property.

Equal/Higher Elevation	Address	Direction / Distance	Map ID	Page
GATEWAY VILLAGE *2	***950 W TRADE STREET***	***SE 0 - 1/8 (0.045 mi.)***	***C8***	***22***
RSA (B & K INVESTMENTS)	***900 WEST TRADE STREET***	***SE 0 - 1/8 (0.095 mi.)***	***C16***	***35***
GATEWAY VILLAGE-FORMER GAS	***800 WEST TRADE STREET***	***SE 1/8 - 1/4 (0.180 mi.)***	***F29***	***44***
GATEWAY VILLAGE	WEST TRADE STREET & N C	SE 1/8 - 1/4 (0.182 mi.)	F31	47
MARGIE WILLIAMS PROPERTY	***209 SOUTH CEDAR STREET***	***SSE 1/8 - 1/4 (0.209 mi.)***	***H37***	***51***
MT. MORIAH PRIMITIVE BAPTIST C	***747 WEST TRADE STREET***	***SE 1/8 - 1/4 (0.210 mi.)***	***F38***	***53***
QUICK N E-Z 2	***1419 WEST TRADE STREET***	***WNW 1/8 - 1/4 (0.214 mi.)***	***G42***	***60***
WEST TRADE VACANT LOT	***1501 W. TRADE STREET***	***WNW 1/8 - 1/4 (0.243 mi.)***	***J47***	***65***
SOUTH CENTRAL OIL PROPERTY	***115 GRANDIN ROAD***	***WNW 1/4 - 1/2 (0.271 mi.)***	***J50***	***68***
GRIFFIN BROS TIRE SALE INC	***1545 W TRADE STREET***	***WNW 1/4 - 1/2 (0.273 mi.)***	***K51***	***71***
SERVCO #01615	***1601 WEST TRADE STREET***	***NW 1/4 - 1/2 (0.299 mi.)***	***54***	***79***
SWARTZ & SONS (SMITH METAL & I	W. 3RD AND CEDAR	S 1/4 - 1/2 (0.300 mi.)	L55	82
GATEWAY VILLAGE-700 BLOCK	***700 WEST TRADE STREET***	***SE 1/4 - 1/2 (0.305 mi.)***	***M56***	***83***
DAVE HANSFORD PROPERTY	***1512 WEST 4TH STREET***	***W 1/4 - 1/2 (0.315 mi.)***	***57***	***86***
ELMWOOD CEMETERY	***700 WEST 6TH STREET***	***ESE 1/4 - 1/2 (0.327 mi.)***	***58***	***89***
FORMER CITY PLUMBING & HEATING	211 TUCKASEEGEE ROAD	WNW 1/4 - 1/2 (0.335 mi.)	N59	92
SISKRON	***211 TUCKASEEGEE ROAD***	***WNW 1/4 - 1/2 (0.335 mi.)***	***N60***	***93***
NCDOT WEST PARKING	***531 WEST FOURTH STREET***	***SSE 1/4 - 1/2 (0.344 mi.)***	***61***	***96***
AMTRAK RAIL STATION	***607 WEST 5TH STREET***	***ESE 1/4 - 1/2 (0.348 mi.)***	***62***	***98***
MULTI-MODAL (PARCEL 14)	***600 WEST TRADE STREET***	***SE 1/4 - 1/2 (0.355 mi.)***	***M63***	***101***
GREYHOUND LINES TERMINAL	***601 W TRADE STREET***	***SE 1/4 - 1/2 (0.363 mi.)***	***O64***	***104***
TWO WAY SHOP AND GAS	***1740 WEST TRADE STREET***	***NW 1/4 - 1/2 (0.379 mi.)***	***65***	***107***
DIRTY LAUNDRY CLEANERS (FORMER	***511, 513, 515 WEST TRAD***	***SE 1/4 - 1/2 (0.409 mi.)***	***O68***	***118***
AMTRAK STATION PARKING LOT	***401 SMITH STREET***	***ESE 1/4 - 1/2 (0.411 mi.)***	***69***	***120***
MULTI-MODAL (PARCEL 5A) UST1&2	***511 WEST TRADE STREET***	***SE 1/4 - 1/2 (0.411 mi.)***	***O70***	***122***
MULTI-MODAL (PARCEL 5A)	***511 WEST TRADE STREET***	***SE 1/4 - 1/2 (0.411 mi.)***	***O71***	***125***
511 THROUGH 515 WEST TRADE STR	***511-515 WEST TRADE STRE***	***SE 1/4 - 1/2 (0.411 mi.)***	***O72***	***128***
SERVCO SERVICE STATION	***120 SOUTH GRAHAM STREET***	***SE 1/4 - 1/2 (0.416 mi.)***	***Q74***	***131***
POLK BUILDING-GAS STATION	***500 WEST TRADE STREET***	***SE 1/4 - 1/2 (0.417 mi.)***	***Q75***	***134***
SPEIZMAN INDUSTRIES #2 (HEATIN	***508 WEST FIFTH STREET***	***ESE 1/4 - 1/2 (0.418 mi.)***	***R76***	***139***
CHARTER PROPERTIES, INC.	***W.TRADE STREET AND N. G***	***SE 1/4 - 1/2 (0.419 mi.)***	***Q77***	***144***
SOUTHERN MANUFACTURING, INC	***1000 SEABOARD STREET***	***ENE 1/4 - 1/2 (0.427 mi.)***	***S80***	***150***
JOHNSON C. SMITH UNIVERSITY	***100 BEATTIES FORD ROAD***	***NW 1/4 - 1/2 (0.432 mi.)***	***81***	***151***
FITZGERALD PROPERTY	***315 S GRAHAM STREET***	***SSE 1/4 - 1/2 (0.443 mi.)***	***82***	***155***
MECKLENBURG COUNTY GARAGE	***900 WEST 12TH STREET***	***NE 1/4 - 1/2 (0.443 mi.)***	***T86***	***162***
B.B.A U.S. HOLDINGS, INC.	***12TH ST AND HAMILTON***	***NE 1/4 - 1/2 (0.444 mi.)***	***T87***	***174***
NCDOT-MCKEITHEN PROPERTY	***600 W 8TH STREET***	***E 1/4 - 1/2 (0.456 mi.)***	***88***	***176***
HOLLAND HOUSE-FORMER	***307 NORTH GRAHAM STREET***	***ESE 1/4 - 1/2 (0.463 mi.)***	***90***	***186***

Equal/Higher Elevation	Address	Direction / Distance	Map ID	Page
TEXTILE CHEMICAL FACILITY	500 SOUTH GRAHAM STREET	S 1/4 - 1/2 (0.487 mi.)	91	189

EDR PROPRIETARY RECORDS

EDR Proprietary Records

Manufactured Gas Plants: The EDR Proprietary Manufactured Gas Plant Database includes records of coal gas plants (manufactured gas plants) compiled by EDR's researchers. Manufactured gas sites were used in the United States from the 1800's to 1950's to produce a gas that could be distributed and used as fuel. These plants used whale oil, rosin, coal, or a mixture of coal, oil, and water that also produced a significant amount of waste. Many of the byproducts of the gas production, such as coal tar (oily waste containing volatile and non-volatile chemicals), sludges, oils and other compounds are potentially hazardous to human health and the environment. The byproduct from this process was frequently disposed of directly at the plant site and can remain or spread slowly, serving as a continuous source of soil and groundwater contamination.

A review of the Manufactured Gas Plants list, as provided by EDR, has revealed that there is 1 Manufactured Gas Plants site within approximately 1 mile of the target property.

Equal/Higher Elevation	Address	Direction / Distance	Map ID	Page
CHARLOTTE MGP NO.1	200 SOUTH COLLEGE STREE	SE 1/2 - 1 (0.829 mi.)	105	215

EDR Historical Auto Stations: EDR has searched selected national collections of business directories and has collected listings of potential gas station/filling station/service station sites that were available to EDR researchers. EDR's review was limited to those categories of sources that might, in EDR's opinion, include gas station/filling station/service station establishments. The categories reviewed included, but were not limited to gas, gas station, gasoline station, filling station, auto, automobile repair, auto service station, service station, etc.

A review of the EDR Historical Auto Stations list, as provided by EDR, has revealed that there are 14 EDR Historical Auto Stations sites within approximately 0.25 miles of the target property.

Equal/Higher Elevation	Address	Direction / Distance	Map ID	Page
HOLCOMBS AMOCO SERVICE	1000 W TRADE	SSW 0 - 1/8 (0.002 mi.)	5	19
A A A SUNOCO SERVICE	933 W TRADE	SE 0 - 1/8 (0.065 mi.)	C10	28
FIFTH STREET PURE OIL SERVICE	834 W 5TH	ESE 0 - 1/8 (0.121 mi.)	E18	39
FIFTH STREET PURE OIL SERVICE	834 W 5TH ST	ESE 0 - 1/8 (0.122 mi.)	E19	39
WEST TRADE EXXON	800 W TRADE ST	SE 1/8 - 1/4 (0.180 mi.)	F30	47
WILLIAMS ESSO SERVICE	800 W TRADE'	SE 1/8 - 1/4 (0.182 mi.)	F32	48
PUCKETT SERVICE STATION	801 W TRADE	SE 1/8 - 1/4 (0.182 mi.)	F34	49
HONEST SERVICE STATION	1408 W TRADE	WNW 1/8 - 1/4 (0.198 mi.)	G36	50
S H SHELL SERVICE STATION	750 W TRADE	SE 1/8 - 1/4 (0.229 mi.)	I43	63
KIKERS SERVICE STATION	740 W TRADE	SE 1/8 - 1/4 (0.239 mi.)	I45	64
PARKS ESSO SERVICE	1501 W TRADE	WNW 1/8 - 1/4 (0.239 mi.)	J46	64

Lower Elevation	Address	Direction / Distance	Map ID	Page
WESLEY HEIGHTS FILLING STATION	1308 W TRADE	WNW 1/8 - 1/4 (0.177 mi.)	G22	40
ROBERTS GULF SERVICE STATION	1319 W TRADE	WNW 1/8 - 1/4 (0.178 mi.)	G24	41
SIGMONS SERVICE CENTER	1329 W TRADE	WNW 1/8 - 1/4 (0.179 mi.)	G26	41

EXECUTIVE SUMMARY

EDR Historical Cleaners: EDR has searched selected national collections of business directories and has collected listings of potential dry cleaner sites that were available to EDR researchers. EDR's review was limited to those categories of sources that might, in EDR's opinion, include dry cleaning establishments. The categories reviewed included, but were not limited to dry cleaners, cleaners, laundry, laundromat, cleaning/laundry, wash & dry etc.

A review of the EDR Historical Cleaners list, as provided by EDR, has revealed that there are 15 EDR Historical Cleaners sites within approximately 0.25 miles of the target property.

Equal/Higher Elevation	Address	Direction / Distance	Map ID	Page
JONES CLEANING SERVICE	1026 W 5TH ST	NE 0 - 1/8 (0.003 mi.)	B6	20
SEGREST CLEANERS LAUNDERERS	915 W 5TH ST	ESE 0 - 1/8 (0.060 mi.)	9	27
SEGREST CLEANERS	924 W TRADE	SE 0 - 1/8 (0.072 mi.)	C12	30
WRIGHTS ONE HOUR CLEANERS (EDG	912 W TRADE ST	SE 0 - 1/8 (0.083 mi.)	C14	31
WRIGHTS LAUNDRY AND CLEANING S	831 W TRADE	SE 1/8 - 1/4 (0.157 mi.)	F20	39
SPRINGS DRY CLEANERS	825 W TRADE	SE 1/8 - 1/4 (0.162 mi.)	F21	40
WRIGHTS ONE HOUR CLEANING CO	801 W TRADE ST	SE 1/8 - 1/4 (0.179 mi.)	F27	42
ROYAL LAUNDRY (BR)	801 W TRADE	SE 1/8 - 1/4 (0.182 mi.)	F33	49
SEGREST CLEANERS LAUNDERERS	1125 W 5TH	NW 1/8 - 1/4 (0.184 mi.)	35	50
LOO LAUNDRY DRY CLEANING	1419 W TRADE	WNW 1/8 - 1/4 (0.212 mi.)	G39	56
VALETERIA CLEANING CO THE	1416 W TRADE	WNW 1/8 - 1/4 (0.212 mi.)	G40	57
ONE HOUR MARTINIZING SERVICE	750 W TRADE	SE 1/8 - 1/4 (0.229 mi.)	I44	63
WHITLEYS WASHERETTE	1511 W TRADE	WNW 1/8 - 1/4 (0.248 mi.)	J48	67

Lower Elevation	Address	Direction / Distance	Map ID	Page
VALETERIA INC	1311 W TRADE	WNW 1/8 - 1/4 (0.177 mi.)	G23	40
VALETERIA CLEANING CO MAIN PLA	1326 W TRADE	WNW 1/8 - 1/4 (0.178 mi.)	G25	41

EXECUTIVE SUMMARY

Due to poor or inadequate address information, the following sites were not mapped. Count: 20 records.

Site Name	Database(s)
HENSON'S, INC. MULCH & MORE	LF,HIST LF
NCDOT ASPHALT SITE #2 (CROWDER CON	HWS
HWY 49 BATTERY DUMP	HWS,IMD
QUEENS PROPERTY	HWS
DOW CHEMICAL CORP/ALLIED	HWS
CHARLOTTE COAL GAS PLANT NO.1	CERCLIS-NFRAP
C D SPANGLER CONSTRUCTION CO	LF
AMOCO TERMINAL-SLOP UST	IMD,LUST
PERFECT GAS HOUSE - BREVARD	UST
B & G GROCERY	UST
QUIK SHOPPE 2	UST
DUKE POWER COMPANY	UST
WHER. RENA MARINA	UST
AVIS RENT-A-CAR	UST
BURGESS TRANSPORT INC	UST
LOVE AUTO PARTS	RCRA-NLR
RENTAL SERVICE CORP	FINDS,RCRA-CESQG
PUBLIC WORKS AREA ON MOTZ AVE	ERNS
MALLARD CREEK WWTP	IMD
CHARLOTTE CITY DUMP	IMD

OVERVIEW MAP - 2999896.2s

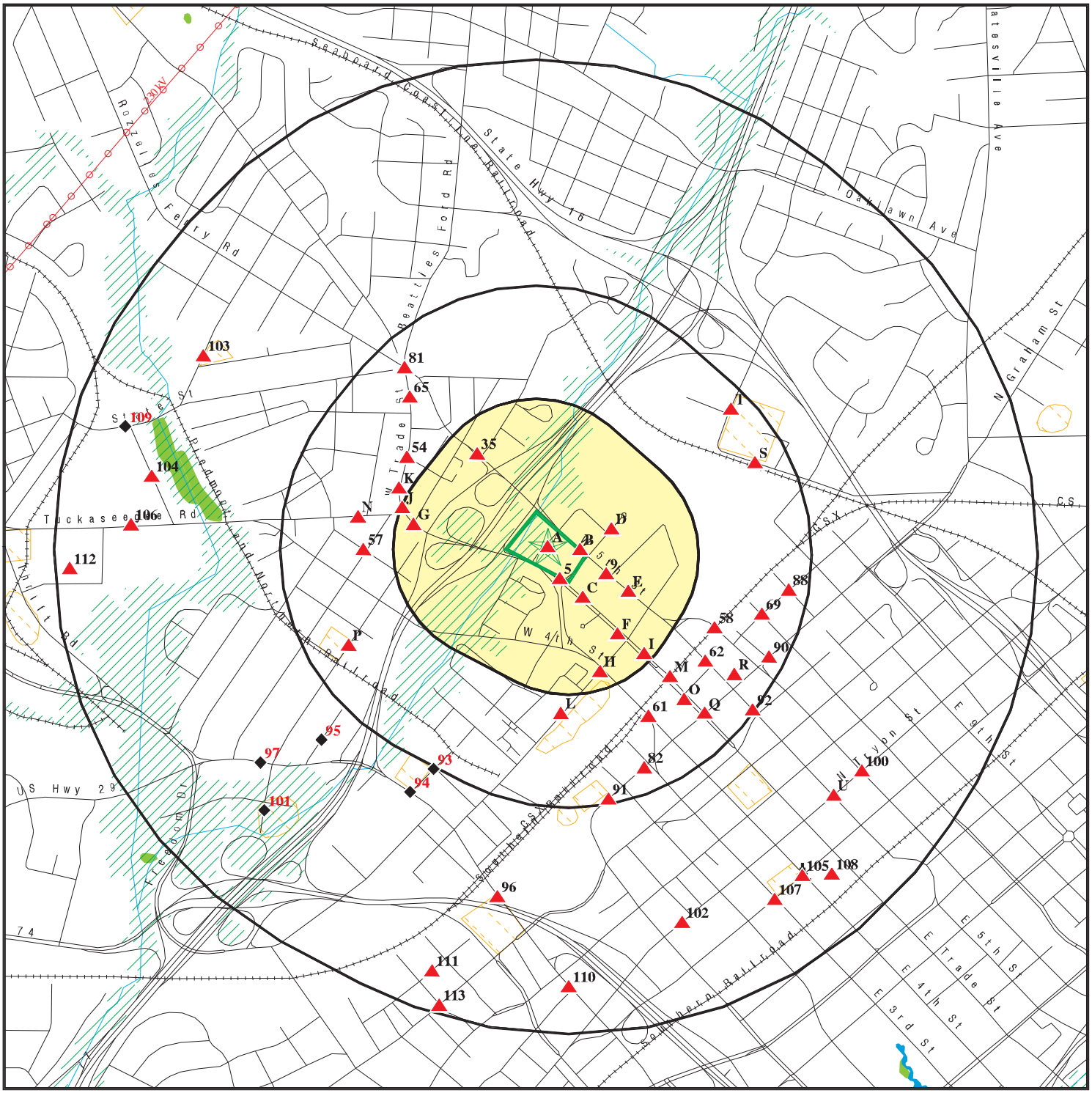

Target Property

Sites at elevations higher than or equal to the target property

Sites at elevations lower than the target property

Manufactured Gas Plants

National Priority List Sites

Dept. Defense Sites

0 1/4 1/2 1 Miles

Indian Reservations BIA

Power transmission lines

Oil & Gas pipelines

100-year flood zone

500-year flood zone

National Wetland Inventory

State Wetlands

Hazardous Substance Disposal Sites

This report includes Interactive Map Layers to display and/or hide map information. The legend includes only those icons for the default map view.

SITE NAME: Gateway Area	CLIENT: ARCADIS U.S., Inc.
ADDRESS: 1100 W. Trade Street Charlotte NC 28202	CONTACT: Sean Drain INQUIRY #: 2999896.2s
LAT/LONG: 35.2360 / 80.8531	DATE: February 25, 2011 9:50 am

Copyright © 2011 EDR, Inc. © 2010 Tele Atlas Rel. 07/2009.

DETAIL MAP - 2999896.2s

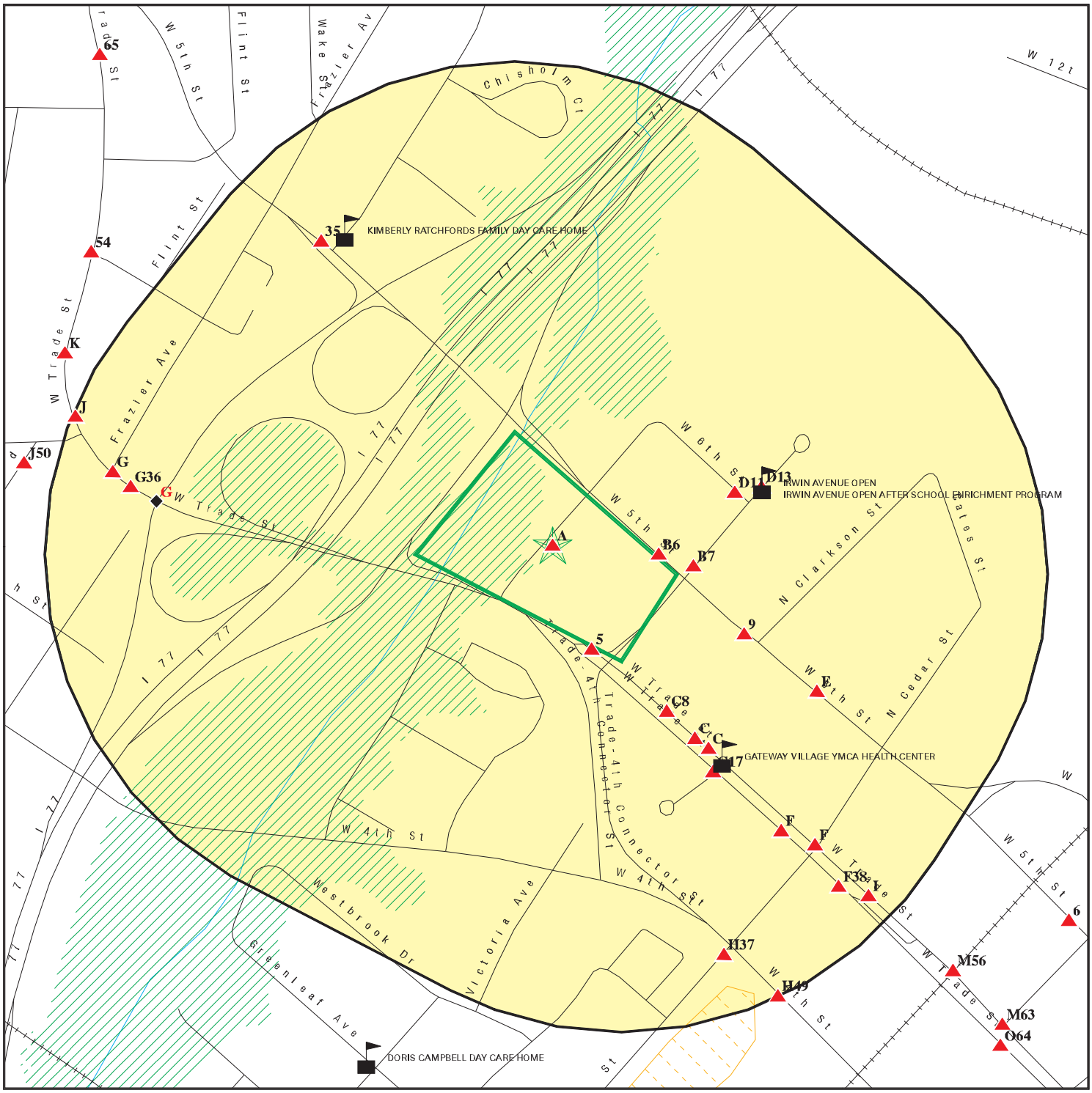

Target Property

Sites at elevations higher than or equal to the target property

Sites at elevations lower than the target property

Manufactured Gas Plants

Sensitive Receptors

National Priority List Sites

Dept. Defense Sites

0 1/16 1/8 1/4 Miles

Indian Reservations BIA

Oil & Gas pipelines

100-year flood zone

500-year flood zone

Hazardous Substance Disposal Sites

This report includes Interactive Map Layers to display and/or hide map information. The legend includes only those icons for the default map view.

SITE NAME: Gateway Area	CLIENT: ARCADIS U.S., Inc.
ADDRESS: 1100 W. Trade Street Charlotte NC 28202	CONTACT: Sean Drain INQUIRY #: 2999896.2s
LAT/LONG: 35.2360 / 80.8531	DATE: February 25, 2011 9:51 am

Copyright © 2011 EDR, Inc. © 2010 Tele Atlas Rel. 07/2009.

MAP FINDINGS SUMMARY

Database	Target Property	Search Distance (Miles)	< 1/8	1/8 - 1/4	1/4 - 1/2	1/2 - 1	> 1	Total Plotted
STANDARD ENVIRONMENTAL RECORDS								
Federal NPL site list								
NPL		1.000	0	0	0	0	NR	0
Proposed NPL		1.000	0	0	0	0	NR	0
NPL LIENS		TP	NR	NR	NR	NR	NR	0
Federal Delisted NPL site list								
Delisted NPL		1.000	0	0	0	0	NR	0
Federal CERCLIS list								
CERCLIS		0.500	0	0	0	NR	NR	0
FEDERAL FACILITY		1.000	0	0	0	0	NR	0
Federal CERCLIS NFRAP site List								
CERC-NFRAP		0.500	0	0	3	NR	NR	3
Federal RCRA CORRACTS facilities list								
CORRACTS		1.000	0	0	0	0	NR	0
Federal RCRA non-CORRACTS TSD facilities list								
RCRA-TSDF		0.500	0	0	0	NR	NR	0
Federal RCRA generators list								
RCRA-LQG		0.250	0	0	NR	NR	NR	0
RCRA-SQG		0.250	0	0	NR	NR	NR	0
RCRA-CESQG		0.250	0	0	NR	NR	NR	0
Federal institutional controls / engineering controls registries								
US ENG CONTROLS		0.500	0	0	0	NR	NR	0
US INST CONTROL		0.500	0	0	0	NR	NR	0
Federal ERNS list								
ERNS		TP	NR	NR	NR	NR	NR	0
State- and tribal - equivalent NPL								
NC HSDS		1.000	0	1	3	7	NR	11
State- and tribal - equivalent CERCLIS								
SHWS		1.000	0	0	5	20	NR	25
State and tribal landfill and/or solid waste disposal site lists								
SWF/LF		0.500	0	0	0	NR	NR	0
OLI		0.500	0	0	0	NR	NR	0
State and tribal leaking storage tank lists								
LUST	X	0.500	4	5	29	NR	NR	38

MAP FINDINGS SUMMARY

Database	Target Property	Search Distance (Miles)	< 1/8	1/8 - 1/4	1/4 - 1/2	1/2 - 1	> 1	Total Plotted
LUST TRUST		0.500	0	0	3	NR	NR	3
INDIAN LUST		0.500	0	0	0	NR	NR	0
State and tribal registered storage tank lists								
UST	X	0.250	3	2	NR	NR	NR	5
AST		0.250	0	0	NR	NR	NR	0
INDIAN UST		0.250	0	0	NR	NR	NR	0
FEMA UST		0.250	0	0	NR	NR	NR	0
State and tribal institutional control / engineering control registries								
INST CONTROL		0.500	0	0	0	NR	NR	0
State and tribal voluntary cleanup sites								
VCP		0.500	0	0	0	NR	NR	0
INDIAN VCP		0.500	0	0	0	NR	NR	0
State and tribal Brownfields sites								
BROWNFIELDS		0.500	0	1	1	NR	NR	2
ADDITIONAL ENVIRONMENTAL RECORDS								
Local Brownfield lists								
US BROWNFIELDS		0.500	0	0	0	NR	NR	0
Local Lists of Landfill / Solid Waste Disposal Sites								
DEBRIS REGION 9		0.500	0	0	0	NR	NR	0
ODI		0.500	0	0	0	NR	NR	0
HIST LF		0.500	0	0	0	NR	NR	0
INDIAN ODI		0.500	0	0	0	NR	NR	0
Local Lists of Hazardous waste / Contaminated Sites								
US CDL		TP	NR	NR	NR	NR	NR	0
US HIST CDL		TP	NR	NR	NR	NR	NR	0
Local Land Records								
LIENS 2		TP	NR	NR	NR	NR	NR	0
LUCIS		0.500	0	0	0	NR	NR	0
Records of Emergency Release Reports								
HMIRS		TP	NR	NR	NR	NR	NR	0
Other Ascertainable Records								
RCRA-NonGen		0.250	0	0	NR	NR	NR	0
DOT OPS		TP	NR	NR	NR	NR	NR	0
DOD		1.000	0	0	0	0	NR	0
FUDS		1.000	0	0	0	0	NR	0
CONSENT		1.000	0	0	0	0	NR	0

MAP FINDINGS SUMMARY

Database	Target Property	Search Distance (Miles)	< 1/8	1/8 - 1/4	1/4 - 1/2	1/2 - 1	> 1	Total Plotted
ROD		1.000	0	0	0	0	NR	0
UMTRA		0.500	0	0	0	NR	NR	0
MINES		0.250	0	0	NR	NR	NR	0
TRIS		TP	NR	NR	NR	NR	NR	0
TSCA		TP	NR	NR	NR	NR	NR	0
FTTS		TP	NR	NR	NR	NR	NR	0
HIST FTTS		TP	NR	NR	NR	NR	NR	0
SSTS		TP	NR	NR	NR	NR	NR	0
ICIS		TP	NR	NR	NR	NR	NR	0
PADS		TP	NR	NR	NR	NR	NR	0
MLTS		TP	NR	NR	NR	NR	NR	0
RADINFO		TP	NR	NR	NR	NR	NR	0
FINDS	X	TP	NR	NR	NR	NR	NR	0
RAATS		TP	NR	NR	NR	NR	NR	0
IMD	X	0.500	2	6	31	NR	NR	39
UIC		TP	NR	NR	NR	NR	NR	0
DRYCLEANERS		0.250	0	0	NR	NR	NR	0
NPDES		TP	NR	NR	NR	NR	NR	0
INDIAN RESERV		1.000	0	0	0	0	NR	0
SCRD DRYCLEANERS		0.500	0	0	0	NR	NR	0
PCB TRANSFORMER		TP	NR	NR	NR	NR	NR	0
COAL ASH		0.500	0	0	0	NR	NR	0
COAL ASH DOE		TP	NR	NR	NR	NR	NR	0
COAL ASH EPA		0.500	0	0	0	NR	NR	0
EDR PROPRIETARY RECORDS								
EDR Proprietary Records								
Manufactured Gas Plants		1.000	0	0	0	1	NR	1
EDR Historical Auto Stations	X	0.250	4	10	NR	NR	NR	14
EDR Historical Cleaners		0.250	4	11	NR	NR	NR	15

NOTES:

TP = Target Property

NR = Not Requested at this Search Distance

Sites may be listed in more than one database

A1 Target Property | **ELMER'S AUTO SERVICE**
1100 WEST TRADE STREET
CHARLOTTE, NC 28202 | **IMD LUST UST** | **U003144651 N/A**

Site 1 of 4 in cluster A

Actual: 676 ft.

IMD:

Region:	MOR
Facility ID:	21747
Date Occurred:	12/15/1999
Submit Date:	5/31/2000
GW Contam:	No Groundwater Contamination detected
Soil Contam:	Yes
Incident Desc:	430 MG/KG TPH GRO DETECTED AT UST CLOSURE
Operator:	ANDREA ELLER
Contact Phone:	7043880179
Owner Company:	BANK OF AMERICA
Operator Address:	525 NORTH TRYON
Operator City:	CHORLOTTE
Oper City,St,Zip:	CHORLOTTE, NC 28255
Ownership:	Private
Operation:	Commercial
Material:	GASOLINE
Qty Lost 1:	Not reported
Qty Recovered 1:	Not reported
Source:	Leak-underground
Type:	Gasoline/diesel
Location:	Facility
Setting:	Urban
Risk Site:	L
Site Priority:	Not reported
Priority Code:	Not reported
Priority Update:	5/31/2000
Dem Contact:	ARL
Wells Affected:	Not reported
Num Affected:	Not reported
Wells Contam:	Not reported
Sampled By:	Not reported
Samples Include:	Not reported
7.5 Min Quad:	Not reported
5 Min Quad:	Not reported
Latitude:	35.23555555
Longitude:	-80.85416666
Latitude Number:	351408
Longitude Number:	805115
Latitude Decimal:	35.2355555555556
Longitude Decimal:	80.8541666666667
GPS:	7
Agency:	DWM
Facility ID:	21747
Last Modified:	1/11/2001
Incident Phase:	Closed Out
NOV Issued:	Not reported
NORR Issued:	Not reported
45 Day Report:	Not reported
Public Meeting Held:	Not reported
Corrective Action Planned:	Not reported
SOC Sighned:	Not reported
Reclassification Report:	Not reported

ELMER'S AUTO SERVICE (Continued) **U003144651**

RS Designation: Not reported
Closure Request Date: Not reported
Close-out Report: 12/5/2000

LUST:
Facility ID: Not reported
UST Number: MO-5917
Incident Number: 21747
Contamination Type: Soil
Source Type: Leak-underground
Product Type: PETROLEUM
Date Reported: 3/24/2000
Date Occur: 12/15/1999
Cleanup: 12/15/1999
Closure Request: 11/22/2000
Close Out: 12/5/2000
Level Of Soil Cleanup Achieved: Soil to Groundwater
Tank Regulated Status: Regulated
Of Supply Wells: 0
Commercial/NonCommercial UST Site: COMMERCIAL
Risk Classification: L
Risk Class Based On Review: L
Corrective Action Plan Type: Not reported
NOV Issue Date: Not reported
NORR Issue Date: 5/31/2000
Site Priority: Not reported
Phase Of LSA Req: Not reported
Site Risk Reason: Not reported
Land Use: Not reported
MTBE: No
MTBE1: Unknown
Flag: Yes
Flag1: No
LUR Filed: Not reported
Release Detection: 0
Current Status: File Located in Archives
RBCA GW: Not reported
PETOPT: 3
RPL: False
CD Num: 80
Reel Num: 0
RPOW: False
RPOP: False
Error Flag: 0
Error Code: Not reported
Valid: False
Lat/Long: 35 14 8.58 80 51 13.98
Lat/Long Decimal: 35.235738 80.853897
Testlat: Not reported
Regional Officer Project Mgr: ARL
Region: Mooresville
Company: BANK OF AMERICA
Contact Person: ANDREA ELLER
Telephone: 7043880179
RP Address: 525 NORTH TRYON
RP City,St,Zip: CHORLOTTE, NC 28255

ELMER'S AUTO SERVICE (Continued) **U003144651**

RP County: MECKLENBURG
Comments: Not reported
5 Min Quad: R66B

PIRF:
Facility Id: 21747
Date Occurred: 12/15/1999
Date Reported: 5/31/2000
Description Of Incident: 430 MG/KG TPH GRO DETECTED AT UST CLOSURE
Owner/Operator: ANDREA ELLEN
Ownership: 4
Operation Type: 6
Type: 3
Location: 1
Site Priority: Not reported
Priority Update: 5/31/2000
Wells Affected Y/N: Not reported
Samples Include: Not reported
7#5 Minute Quad: Not reported
5 Minute Quad: Not reported
Pirf/Min Soil: Not reported
Release Code: Not reported
Source Code: MIN_SOIL
Err Type: Not reported
Cause: Not reported
Source: Not reported
Ust Number: Not reported

Last Modified: 1/11/2001
Incident Phase: Closed Out
NOV Issued: Not reported
NORR Issued: Not reported
45 Day Report: Not reported
Public Meeting Held: Not reported
Corrective Action Planned: Not reported
SOC Signed: Not reported
Reclassification Report: Not reported
RS Designation: Not reported
Closure Request Date: Not reported
Close-out Report: 12/5/2000

UST:
Facility ID: 0-014974
Region: 3
Facility Telephone: (704) 377-2074
Last Update: 12/6/1989
Owner Name: NCNB COMMUNITY DEVEL. CORP
Owner Address: 901 WEST TRADE ST
Owner City,St,Zip: CHARLOTTE, NC 28202
Owner Phone: (704) 536-3200
Latitude: 0
Latitude 1: Not reported
Longitude: 0
Longitude 1: Not reported
GPS String Confirmed: No
Initials of Individual Confirming GPS: Not reported

ELMER'S AUTO SERVICE (Continued) **U003144651**

Tank ID:	1
Tank ID Number:	Not reported
Tank Capacity:	2000
Status:	**Permanent Closed**
Date installed:	5/15/1951
Date removed:	8/31/1990
Tank Product:	Gasoline, Gasoline Mixture
Product Type:	NON
Tank Material:	Steel
Compartment Tank:	No
Main Tank:	No
Tank Last Used Date:	Not reported
Tank Certified Number:	Not reported
Date Last Certified:	Not reported
Begin Certified Number:	Not reported
End Certified Number:	Not reported
Interior Protection:	Unknown
Exterior Protection:	Unknown
Piping material:	Unknown
Certify Type:	Not reported
Leak Detection Type:	Not reported
Leak Detection Piping 1:	Not reported
Corrosn Protec Tank:	Not reported
Corrosn Protec Pipe:	Not reported
Spill and Overfill:	Not reported
Surface Water:	Not reported
Water Supply Well:	Not reported
Leak Detection Piping 2:	Not reported
Leak Detection Type 2:	Not reported
Corrosion Protection Tank1:	Not reported
Corrosion Piping:	Not reported
Overfill:	Not reported
Corrosion Protection Tank Date:	Not reported
Corrosion Protection Piping Date:	Not reported
Spill Overfill Date:	Not reported
Piping System Type Code:	Not reported
Piping System Type Description:	Not reported
Comment:	Not reported

Tank ID:	2
Tank ID Number:	Not reported
Tank Capacity:	2000
Status:	**Permanent Closed**
Date installed:	5/15/1951
Date removed:	8/31/1990
Tank Product:	Gasoline, Gasoline Mixture
Product Type:	NON
Tank Material:	Steel
Compartment Tank:	No
Main Tank:	No
Tank Last Used Date:	Not reported
Tank Certified Number:	Not reported
Date Last Certified:	Not reported
Begin Certified Number:	Not reported
End Certified Number:	Not reported
Interior Protection:	Unknown

ELMER'S AUTO SERVICE (Continued) **U003144651**

Exterior Protection: Unknown
Piping material: Unknown
Certify Type: Not reported
Leak Detection Type: Not reported
Leak Detection Piping 1: Not reported
Corrosn Protec Tank: Not reported
Corrosn Protec Pipe: Not reported
Spill and Overfill: Not reported
Surface Water: Not reported
Water Supply Well: Not reported
Leak Detection Piping 2: Not reported
Leak Detection Type 2: Not reported
Corrosion Protection Tank1: Not reported
Corrosion Piping: Not reported
Overfill: Not reported
Corrosion Protection Tank Date: Not reported
Corrosion Protection Piping Date: Not reported
Spill Overfill Date: Not reported
Piping System Type Code: Not reported
Piping System Type Description: Not reported
Comment: Not reported

Tank ID: 3
Tank ID Number: Not reported
Tank Capacity: 2000
Status: Permanent Closed
Date installed: 5/15/1951
Date removed: 8/31/1990
Tank Product: Gasoline, Gasoline Mixture
Product Type: NON
Tank Material: Steel
Compartment Tank: No
Main Tank: No
Tank Last Used Date: Not reported
Tank Certified Number: Not reported
Date Last Certified: Not reported
Begin Certified Number: Not reported
End Certified Number: Not reported
Interior Protection: Unknown
Exterior Protection: Unknown
Piping material: Unknown
Certify Type: Not reported
Leak Detection Type: Not reported
Leak Detection Piping 1: Not reported
Corrosn Protec Tank: Not reported
Corrosn Protec Pipe: Not reported
Spill and Overfill: Not reported
Surface Water: Not reported
Water Supply Well: Not reported
Leak Detection Piping 2: Not reported
Leak Detection Type 2: Not reported
Corrosion Protection Tank1: Not reported
Corrosion Piping: Not reported
Overfill: Not reported
Corrosion Protection Tank Date: Not reported
Corrosion Protection Piping Date: Not reported

ELMER'S AUTO SERVICE (Continued) **U003144651**

Spill Overfill Date: Not reported
Piping System Type Code: Not reported
Piping System Type Description: Not reported
Comment: Not reported

Tank ID: 4
Tank ID Number: Not reported
Tank Capacity: 2000
Status: Permanent Closed
Date installed: 5/15/1951
Date removed: 8/31/1990
Tank Product: Gasoline, Gasoline Mixture
Product Type: NON
Tank Material: Steel
Compartment Tank: No
Main Tank: No
Tank Last Used Date: Not reported
Tank Certified Number: Not reported
Date Last Certified: Not reported
Begin Certified Number: Not reported
End Certified Number: Not reported
Interior Protection: Unknown
Exterior Protection: Unknown
Piping material: Unknown
Certify Type: Not reported
Leak Detection Type: Not reported
Leak Detection Piping 1: Not reported
Corrosn Protec Tank: Not reported
Corrosn Protec Pipe: Not reported
Spill and Overfill: Not reported
Surface Water: Not reported
Water Supply Well: Not reported
Leak Detection Piping 2: Not reported
Leak Detection Type 2: Not reported
Corrosion Protection Tank1: Not reported
Corrosion Piping: Not reported
Overfill: Not reported
Corrosion Protection Tank Date: Not reported
Corrosion Protection Piping Date: Not reported
Spill Overfill Date: Not reported
Piping System Type Code: Not reported
Piping System Type Description: Not reported
Comment: Not reported

Tank ID: 5
Tank ID Number: Not reported
Tank Capacity: 4000
Status: Permanent Closed
Date installed: 10/5/1971
Date removed: 8/31/1990
Tank Product: Gasoline, Gasoline Mixture
Product Type: NON
Tank Material: Steel
Compartment Tank: No
Main Tank: No

ELMER'S AUTO SERVICE (Continued) **U003144651**

Tank Last Used Date:	Not reported
Tank Certified Number:	Not reported
Date Last Certified:	Not reported
Begin Certified Number:	Not reported
End Certified Number:	Not reported
Interior Protection:	Unknown
Exterior Protection:	Unknown
Piping material:	Steel
Certify Type:	Not reported
Leak Detection Type:	Not reported
Leak Detection Piping 1:	Not reported
Corrosn Protec Tank:	Not reported
Corrosn Protec Pipe:	Not reported
Spill and Overfill:	Not reported
Surface Water:	Not reported
Water Supply Well:	Not reported
Leak Detection Piping 2:	Not reported
Leak Detection Type 2:	Not reported
Corrosion Protection Tank1:	Not reported
Corrosion Piping:	Not reported
Overfill:	Not reported
Corrosion Protection Tank Date:	Not reported
Corrosion Protection Piping Date:	Not reported
Spill Overfill Date:	Not reported
Piping System Type Code:	Not reported
Piping System Type Description:	Not reported
Comment:	Not reported

Tank ID:	6
Tank ID Number:	Not reported
Tank Capacity:	4000
Status:	**Permanent Closed**
Date installed:	10/5/1971
Date removed:	8/31/1990
Tank Product:	Diesel, Diesel Mixture
Product Type:	NON
Tank Material:	Steel
Compartment Tank:	No
Main Tank:	No
Tank Last Used Date:	Not reported
Tank Certified Number:	Not reported
Date Last Certified:	Not reported
Begin Certified Number:	Not reported
End Certified Number:	Not reported
Interior Protection:	Unknown
Exterior Protection:	Unknown
Piping material:	Steel
Certify Type:	Not reported
Leak Detection Type:	Not reported
Leak Detection Piping 1:	Not reported
Corrosn Protec Tank:	Not reported
Corrosn Protec Pipe:	Not reported
Spill and Overfill:	Not reported
Surface Water:	Not reported
Water Supply Well:	Not reported
Leak Detection Piping 2:	Not reported

ELMER'S AUTO SERVICE (Continued) **U003144651**

Leak Detection Type 2: Not reported
Corrosion Protection Tank1: Not reported
Corrosion Piping: Not reported
Overfill: Not reported
Corrosion Protection Tank Date: Not reported
Corrosion Protection Piping Date: Not reported
Spill Overfill Date: Not reported
Piping System Type Code: Not reported
Piping System Type Description: Not reported
Comment: Not reported

Tank ID: 7
Tank ID Number: Not reported
Tank Capacity: 500
Status: Permanent Closed
Date installed: 5/15/1951
Date removed: 8/31/1990
Tank Product: Oil, New/Used/Mixture
Product Type: NON
Tank Material: Steel
Compartment Tank: No
Main Tank: No
Tank Last Used Date: Not reported
Tank Certified Number: Not reported
Date Last Certified: Not reported
Begin Certified Number: Not reported
End Certified Number: Not reported
Interior Protection: Unknown
Exterior Protection: Unknown
Piping material: Unknown
Certify Type: Not reported
Leak Detection Type: Not reported
Leak Detection Piping 1: Not reported
Corrosn Protec Tank: Not reported
Corrosn Protec Pipe: Not reported
Spill and Overfill: Not reported
Surface Water: Not reported
Water Supply Well: Not reported
Leak Detection Piping 2: Not reported
Leak Detection Type 2: Not reported
Corrosion Protection Tank1: Not reported
Corrosion Piping: Not reported
Overfill: Not reported
Corrosion Protection Tank Date: Not reported
Corrosion Protection Piping Date: Not reported
Spill Overfill Date: Not reported
Piping System Type Code: Not reported
Piping System Type Description: Not reported
Comment: Not reported

A2 Target Property | **ELMER S AUTO SERVICE**
1100 WEST TRADE STREET
CHARLOTTE, NC 28202 | **FINDS** | **1007716545**
N/A

Site 2 of 4 in cluster A

Actual: 676 ft.

FINDS:

Registry ID: 110018731602

Environmental Interest/Information System
NC-FITS (North Carolina - Facility Identification Template For States) is North Carolina Department of Environment and Natural Resources' (NCDENR) Facility Identification Template for States that provides a common facility identifier in order to improve accessibility to comprehensive information about environmental regulated entities in the state of North Carolina.

A3 Target Property | **ELMERS AUTO SERVICE**
1100 W TRADE ST
CHARLOTTE, NC | **EDR Historical Auto Stations** | **1009032351**
N/A

Site 3 of 4 in cluster A

Actual: 676 ft.

EDR Historical Auto Stations:

Name: PUCKETTS TEXACO SERVICE
Year: 1969
Type: GASOLINE STATIONS

Name: PUCKETTS TEXACO SERVICE
Year: 1969
Type: GASOLINE STATIONS

Name: ELMERS AUTO SERVICE
Year: 1974
Type: GASOLINE STATIONS

Name: ELMERS AUTO SERVICE
Year: 1974
Type: GASOLINE STATIONS

Name: ELMERS AUTO SERVICE
Year: 1979
Type: GASOLINE STATIONS

Name: ELMERS AUTO SERVICE
Year: 1979
Type: GASOLINE STATIONS

Name: ELMERS AUTO SERVICE
Year: 1984
Type: GASOLINE STATIONS

Name: ELMERS AUTO SERVICE
Year: 1984
Type: GASOLINE STATIONS

A4 Target Property | **PUCKETTS TEXACO SERVICE**
1100 W TRADE
CHARLOTTE, NC | **EDR Historical Auto Stations** | **1009030744**
N/A

Site 4 of 4 in cluster A

Actual: 676 ft.

EDR Historical Auto Stations:

Name: PUCKETT ROBT L
Year: 1937
Type: GASOLINE AND OIL SERVICE STATIONS

Name: PUCKETT ROBT L
Year: 1937
Type: GASOLINE AND OIL SERVICE STATIONS

Name: LOWERYS TEXACO SERVICE
Year: 1944
Type: GASOLINE AND OIL SERVICE STATIONS

Name: LIPE AND LOWERY SERVICE STATION
Year: 1944
Type: GASOLINE AND OIL SERVICE STATIONS

Name: LOWERYS TEXACO SERVICE
Year: 1944
Type: GASOLINE AND OIL SERVICE STATIONS

Name: LIPE AND LOWERY SERVICE STATION
Year: 1944
Type: GASOLINE AND OIL SERVICE STATIONS

Name: LOWERYS TEXACO SERVICE
Year: 1949
Type: GASOLINE AND OIL SERVICE STATIONS

Name: LOWERYS TEXACO SERVICE
Year: 1949
Type: GASOLINE AND OIL SERVICE STATIONS

Name: LOWERYS TEXACO SERVICE
Year: 1953
Type: GASOLINE STATIONS

Name: LOWERYS TEXACO SERVICE
Year: 1953
Type: GASOLINE STATIONS

Name: PUCKETTS TEXACO SERVICE
Year: 1959
Type: GASOLINE STATIONS

Name: PUCKETTS TEXACO SERVICE
Year: 1959
Type: GASOLINE STATIONS

Name: PUCKETTS TEXACO SERVICE
Year: 1964
Type: GASOLINE STATIONS

PUCKETTS TEXACO SERVICE (Continued) **1009030744**

Name: PUCKETTS TEXACO SERVICE
Year: 1964
Type: GASOLINE STATIONS

HSDS **ROWE CORP PROPERTY** **NC HSDS** **S102442779**
Region **N/A**
SSW **, NC**
1/2-1
3815 ft.

NC HSDS:
Site Type: Federal
Superfund ID: 980 838 379
Lat/Long: 35 13 25.849341 80 51 20.052737

HSDS **CHARLOTTE COAL GAS PLANT NO. 1** **NC HSDS** **S102442777**
Region **N/A**
SE **, NC**
1/2-1
4285 ft.

NC HSDS:
Site Type: Federal
Superfund ID: 986 188 811
Lat/Long: 35 13 30.862079 80 50 38.282821

HSDS **H.M. WADE FURNITURE** **NC HSDS** **S102442775**
Region **N/A**
South **, NC**
1/2-1
2673 ft.

NC HSDS:
Site Type: State
Superfund ID: 000 0073
Lat/Long: 35 13 38.094305 80 51 9.167139

HSDS **CHEROKEE OIL SITE** **NC HSDS** **S102442774**
Region **N/A**
SW **, NC**
1/2-1
3934 ft.

NC HSDS:
Site Type: Federal
Superfund ID: 986 190 239
Lat/Long: 35 13 38.006454 80 51 49.856720

HSDS **TEXTILE CHEMICAL FACILITY** **NC HSDS** **S102442773**
Region **N/A**
South **, NC**
1/4-1/2
2391 ft.

NC HSDS:
Site Type: State
Superfund ID: 000 0074
Lat/Long: 35 13 40.460257 80 51 5.652124

HSDS **HESTA CARILLION PROJECT** **NC HSDS** **S102442772**
Region **N/A**
SE **, NC**
1/2-1
3058 ft.

NC HSDS:
Site Type: State
Superfund ID: 000 0042
Lat/Long: 35 13 41.676691 80 50 43.736232

HSDS **JONES CHEMICALS INC OF NORTH CAROLINA** **NC HSDS** **S102442771**
Region **N/A**
SSW **, NC**
1/2-1
2692 ft.

NC HSDS:
Site Type: Federal
Superfund ID: 002 462 414
Lat/Long: 35 13 43.205029 80 51 30.600108

HSDS **SMITH METAL & IRON CO** **NC HSDS** **S102442768**
Region **N/A**
SSE **, NC**
1/8-1/4
1243 ft.

NC HSDS:
Site Type: Federal
Superfund ID: 024 488 025
Lat/Long: 35 13 49.875753 80 51 6.830750

HSDS **SUMMIT AVE SITE** **NC HSDS** **S102442765**
Region **N/A**
WSW **, NC**
1/4-1/2
2147 ft.

NC HSDS:
Site Type: Federal
Superfund ID: 980 503 155
Lat/Long: 35 13 58.050210 80 51 41.742467

HSDS **SOUTHERN MANUFACTURING INC** **NC HSDS** **S102442757**
Region **N/A**
NE **, NC**
1/4-1/2
2040 ft.

NC HSDS:
Site Type: Federal
Superfund ID: 990 715 658
Lat/Long: 35 14 23.136239 80 50 42.987556

HSDS **SINCLAIR AND VALENTINE CO** **NC HSDS** **S102442752**
Region **N/A**
NW **, NC**
1/2-1
3986 ft.

NC HSDS:
Site Type: Federal
Superfund ID: 083 678 631
Lat/Long: 35 14 31.612491 80 51 58.487847

---

5 **HOLCOMBS AMOCO SERVICE** **EDR Historical Auto Stations** **1009031930**
SSW **1000 W TRADE** **N/A**
< 1/8 **CHARLOTTE, NC**
0.002 mi.
8 ft.

Relative:
Higher

Actual:
678 ft.

EDR Historical Auto Stations:
Name: NANCE SERVICE STATION
Year: 1937
Type: GASOLINE AND OIL SERVICE STATIONS

Name: NANCE SERVICE STATION
Year: 1937
Type: GASOLINE AND OIL SERVICE STATIONS

Name: LEONARDS SERVICE STATION
Year: 1944
Type: GASOLINE AND OIL SERVICE STATIONS

Name: LEONARDS SERVICE STATION
Year: 1944
Type: GASOLINE AND OIL SERVICE STATIONS

Name: THOMPSONS FRIENDLY SERVICE
Year: 1949
Type: GASOLINE AND OIL SERVICE STATIONS

Name: THOMPSONS FRIENDLY SERVICE
Year: 1949
Type: GASOLINE AND OIL SERVICE STATIONS

Name: HOLCOMBS AMOCO SERVICE STATION
Year: 1953
Type: GASOLINE STATIONS

Name: HOLCOMBS AMOCO SERVICE STATION

HOLCOMBS AMOCO SERVICE (Continued) **1009031930**

Year: 1953
Type: GASOLINE STATIONS

Name: HOLCOMBS AMOCO SERVICE
Year: 1959
Type: GASOLINE STATIONS

Name: HOLCOMBS AMOCO SERVICE
Year: 1959
Type: GASOLINE STATIONS

Name: HOLCOMBS AMOCO SERVICE
Year: 1964
Type: GASOLINE STATIONS

Name: HOLCOMBS AMOCO SERVICE
Year: 1964
Type: GASOLINE STATIONS

B6
NE
< 1/8
0.003 mi.
14 ft.

JONES CLEANING SERVICE **EDR Historical Cleaners** **1009150296**
1026 W 5TH ST **N/A**
CHARLOTTE, NC

Site 1 of 2 in cluster B

Relative:
Higher

Actual:
692 ft.

EDR Historical Cleaners:
Name: JONES CLEANING SERVICE
Year: 1969
Type: CARPET AND RUG CLEANERS

B7
ENE
< 1/8
0.013 mi.
68 ft.

THE BOULEVARD COMPANY 1 **LUST** **S108664825**
215 NORTH IRWIN AVENUE **N/A**
CHARLOTTE, NC 28202

Site 2 of 2 in cluster B

Relative:
Higher

Actual:
703 ft.

LUST:
Facility ID: Not reported
UST Number: MO-7700
Incident Number: 36332
Contamination Type: Soil
Source Type: Leak-underground
Product Type: PETROLEUM
Date Reported: 6/18/2007
Date Occur: 6/27/2007
Cleanup: 6/13/2007
Closure Request: Not reported
Close Out: 8/9/2007
Level Of Soil Cleanup Achieved: Soil to Groundwater
Tank Regulated Status: Non Regulated
Of Supply Wells: 0
Commercial/NonCommercial UST Site: NON COMMERCIAL
Risk Classification: L
Risk Class Based On Review: L
Corrective Action Plan Type: Not reported
NOV Issue Date: Not reported

THE BOULEVARD COMPANY 1 (Continued) **S108664825**

NORR Issue Date:	Not reported
Site Priority:	Not reported
Phase Of LSA Req:	Not reported
Site Risk Reason:	Not reported
Land Use:	Residential
MTBE:	No
MTBE1:	Unknown
Flag:	No
Flag1:	No
LUR Filed:	Not reported
Release Detection:	0
Current Status:	File Located in Archives
RBCA GW:	Not reported
PETOPT:	4
RPL:	True
CD Num:	357
Reel Num:	0
RPOW:	False
RPOP:	False
Error Flag:	0
Error Code:	N
Valid:	False
Lat/Long:	Not reported
Lat/Long Decimal:	0 0
Testlat:	Not reported
Regional Officer Project Mgr:	BLM
Region:	Mooresville
Company:	THE BOULEVARD COMPANY
Contact Person:	PATRICK WOODS
Telephone:	7043488941
RP Address:	715 NORTH CHURCH ST., STE 110
RP City,St,Zip:	CHARLOTTE, NC 28202
RP County:	Not reported
Comments:	HEATING OIL TANK STRUCK DURING GRADING ACTIVITIES CAUSING A RELEASE.
5 Min Quad:	Not reported

PIRF:

Facility Id:	36332
Date Occurred:	6/27/2007
Date Reported:	6/18/2007
Description Of Incident:	Not reported
Owner/Operator:	Not reported
Ownership:	4
Operation Type:	Not reported
Type:	4
Location:	7
Site Priority:	Not reported
Priority Update:	Not reported
Wells Affected Y/N:	Not reported
Samples Include:	Not reported
7#5 Minute Quad:	Y
5 Minute Quad:	Not reported
Pirf/Min Soil:	Not reported
Release Code:	Not reported
Source Code:	Not reported
Err Type:	9
Cause:	Not reported
Source:	Not reported

THE BOULEVARD COMPANY 1 (Continued) **S108664825**

Ust Number:	P
Last Modified:	Not reported
Incident Phase:	**Closed Out**
NOV Issued:	Not reported
NORR Issued:	Not reported
45 Day Report:	Not reported
Public Meeting Held:	Not reported
Corrective Action Planned:	Not reported
SOC Signed:	Not reported
Reclassification Report:	Not reported
RS Designation:	Not reported
Closure Request Date:	Not reported
Close-out Report:	Not reported

C8 **GATEWAY VILLAGE *2** **IMD** **S104547248**
SE **950 W TRADE STREET** **LUST** **N/A**
< 1/8 **CHARLOTTE, NC 28201**
0.045 mi.
238 ft. **Site 1 of 7 in cluster C**

Relative:
Higher

Actual:
701 ft.

IMD:

Region:	MOR
Facility ID:	21745
Date Occurred:	12/15/1999
Submit Date:	5/31/2000
GW Contam:	No Groundwater Contamination detected
Soil Contam:	Yes
Incident Desc:	TPH AS HIGH AS 8000 MG/KG DPO REMAINS AFTER UST CLOSURE 28000 TPH DRO DETECTED DURING CLOSURE ACTIVITIES AND EXECAVATED
Operator:	ANDREA ELLER
Contact Phone:	Not reported
Owner Company:	BANK OF AMERICA
Operator Address:	525 N TRADE STREET
Operator City:	CHARLOTTE
Oper City,St,Zip:	CHARLOTTE, NC 28255
Ownership:	Private
Operation:	Commercial
Material:	HEATING OIL
Qty Lost 1:	Not reported
Qty Recovered 1:	Not reported
Source:	Leak-underground
Type:	Gasoline/diesel
Location:	Facility
Setting:	Urban
Risk Site:	L
Site Priority:	Not reported
Priority Code:	Not reported
Priority Update:	5/31/2000
Dem Contact:	ARL
Wells Affected:	Not reported
Num Affected:	Not reported
Wells Contam:	Not reported
Sampled By:	Not reported
Samples Include:	Not reported
7.5 Min Quad:	Not reported
5 Min Quad:	Not reported
Latitude:	35.23527777

GATEWAY VILLAGE *2 (Continued) **S104547248**

Longitude:	-80.85388888
Latitude Number:	351407
Longitude Number:	805114
Latitude Decimal:	35.2352777777778
Longitude Decimal:	80.8538888888889
GPS:	NOD
Agency:	DWM
Facility ID:	21745
Last Modified:	Not reported
Incident Phase:	Follow Up
NOV Issued:	Not reported
NORR Issued:	Not reported
45 Day Report:	Not reported
Public Meeting Held:	Not reported
Corrective Action Planned:	Not reported
SOC Sighned:	Not reported
Reclassification Report:	Not reported
RS Designation:	Not reported
Closure Request Date:	Not reported
Close-out Report:	Not reported

Region:	MOR
Facility ID:	24446
Date Occurred:	Not reported
Submit Date:	7/24/2002
GW Contam:	No Groundwater Contamination detected
Soil Contam:	Yes
Incident Desc:	HEATING OIL UST WAS DISCOVERED DURING GRADING ACTIVITIES AT THE SITE. SOIL CONTAMINATION REMAINS IN THE TANK BASIN AFTER 128 TONS OF SOIL WAS EXCAVATED.
Operator:	UNKNOWN
Contact Phone:	Not reported
Owner Company:	UNKNOWN
Operator Address:	Not reported
Operator City:	Not reported
Oper City,St,Zip:	NC
Ownership:	Private
Operation:	Commercial
Material:	Not reported
Qty Lost 1:	Not reported
Qty Recovered 1:	Not reported
Source:	Leak-underground
Type:	Gasoline/diesel
Location:	Facility
Setting:	Urban
Risk Site:	Unknown
Site Priority:	U
Priority Code:	Not reported
Priority Update:	7/25/2002
Dem Contact:	AJS
Wells Affected:	Not reported
Num Affected:	Not reported
Wells Contam:	Not reported
Sampled By:	Not reported
Samples Include:	Not reported
7.5 Min Quad:	Not reported

GATEWAY VILLAGE *2 (Continued) **S104547248**

5 Min Quad:	Not reported
Latitude:	35.23444444
Longitude:	-80.85222222
Latitude Number:	351404
Longitude Number:	805108
Latitude Decimal:	35.2344444444444
Longitude Decimal:	80.8522222222222
GPS:	7
Agency:	DWM
Facility ID:	24446
Last Modified:	7/24/2002
Incident Phase:	RE
NOV Issued:	Not reported
NORR Issued:	Not reported
45 Day Report:	Not reported
Public Meeting Held:	Not reported
Corrective Action Planned:	Not reported
SOC Sighned:	Not reported
Reclassification Report:	Not reported
RS Designation:	Not reported
Closure Request Date:	Not reported
Close-out Report:	Not reported

LUST:

Facility ID:	Not reported
UST Number:	MO-6447
Incident Number:	24446
Contamination Type:	Soil
Source Type:	Leak-underground
Product Type:	PETROLEUM
Date Reported:	7/24/2002
Date Occur:	Not reported
Cleanup:	7/23/2002
Closure Request:	Not reported
Close Out:	Not reported
Level Of Soil Cleanup Achieved:	Not reported
Tank Regulated Status:	Non Regulated
# Of Supply Wells:	Not reported
Commercial/NonCommercial UST Site:	COMMERCIAL
Risk Classification:	U
Risk Class Based On Review:	U
Corrective Action Plan Type:	Not reported
NOV Issue Date:	Not reported
NORR Issue Date:	7/23/2002
Site Priority:	Not reported
Phase Of LSA Req:	Not reported
Site Risk Reason:	Not reported
Land Use:	Not reported
MTBE:	No
MTBE1:	Unknown
Flag:	No
Flag1:	No
LUR Filed:	Not reported
Release Detection:	0
Current Status:	File Located in House
RBCA GW:	Not reported

GATEWAY VILLAGE *2 (Continued) **S104547248**

PETOPT:	4
RPL:	False
CD Num:	0
Reel Num:	0
RPOW:	False
RPOP:	False
Error Flag:	0
Error Code:	Not reported
Valid:	False
Lat/Long:	35 14 3.96 80 51 7.98
Lat/Long Decimal:	35.234444 80.852222
Testlat:	Not reported
Regional Officer Project Mgr:	BLM
Region:	Mooresville
Company:	UNKNOWN
Contact Person:	UNKNOWN
Telephone:	Not reported
RP Address:	Not reported
RP City,St,Zip:	NC
RP County:	Not reported
Comments:	NHR/AJS/2/9/2005. ORPHAN TANK
5 Min Quad:	Not reported

PIRF:

Facility Id:	24446
Date Occurred:	6/11/2002
Date Reported:	7/24/2002
Description Of Incident:	HEATING OIL UST WAS DISCOVERED DURING GRADING ACTIVITIES AT THE SITE. SOIL CONTAMINATION REMAINS IN THE TANK BASIN AFTER 128 TONS OF SOIL WAS EXCAVATED.
Owner/Operator:	UNKNOWN
Ownership:	4
Operation Type:	6
Type:	4
Location:	1
Site Priority:	U
Priority Update:	7/25/2002
Wells Affected Y/N:	Not reported
Samples Include:	Not reported
7#5 Minute Quad:	Not reported
5 Minute Quad:	Not reported
Pirf/Min Soil:	Not reported
Release Code:	Not reported
Source Code:	Not reported
Err Type:	2
Cause:	Not reported
Source:	C
Ust Number:	C
Last Modified:	7/24/2002
Incident Phase:	**Response**
NOV Issued:	Not reported
NORR Issued:	Not reported
45 Day Report:	Not reported
Public Meeting Held:	Not reported
Corrective Action Planned:	Not reported
SOC Signed:	Not reported
Reclassification Report:	Not reported

GATEWAY VILLAGE *2 (Continued) **S104547248**

RS Designation:	Not reported
Closure Request Date:	Not reported
Close-out Report:	Not reported

Facility ID:	Not reported
UST Number:	MO-5916
Incident Number:	21745
Contamination Type:	Soil
Source Type:	Leak-underground
Product Type:	PETROLEUM
Date Reported:	3/24/2000
Date Occur:	12/15/1999
Cleanup:	12/15/1999
Closure Request:	Not reported
Close Out:	Not reported
Level Of Soil Cleanup Achieved:	Industrial/Commercial
Tank Regulated Status:	Non Regulated
# Of Supply Wells:	0
Commercial/NonCommercial UST Site:	NON COMMERCIAL
Risk Classification:	L
Risk Class Based On Review:	L
Corrective Action Plan Type:	Not reported
NOV Issue Date:	Not reported
NORR Issue Date:	4/17/2001
Site Priority:	E
Phase Of LSA Req:	1
Site Risk Reason:	Not reported
Land Use:	Industrial/commercial
MTBE:	Not reported
MTBE1:	Unknown
Flag:	No
Flag1:	No
LUR Filed:	Not reported
Release Detection:	0
Current Status:	File Located in House
RBCA GW:	Not reported
PETOPT:	4
RPL:	True
CD Num:	0
Reel Num:	0
RPOW:	False
RPOP:	False
Error Flag:	0
Error Code:	Not reported
Valid:	False
Lat/Long:	35 14 4.98 80 51 6.96
Lat/Long Decimal:	35.234722 80.851944
Testlat:	Not reported
Regional Officer Project Mgr:	BLM
Region:	Mooresville
Company:	BANK OF AMERICA
Contact Person:	ANDREA ELLER
Telephone:	Not reported
RP Address:	525 N TRADE STREET
RP City,St,Zip:	CHARLOTTE, NC 28255
RP County:	MECKLENBURG
Comments:	1-1000-gallon fuel oil ust

GATEWAY VILLAGE *2 (Continued) **S104547248**

5 Min Quad: R66B

PIRF:

Facility Id:	21745
Date Occurred:	12/15/1999
Date Reported:	5/31/2000
Description Of Incident:	TPH AS HIGH AS 8000 MG/KG DPO REMAINS AFTER UST CLOSURE 28000 TPH DRO DETECTED DURING CLOSURE ACTIVITIES AND EXECAVATED
Owner/Operator:	ANDREA ELLER
Ownership:	4
Operation Type:	6
Type:	4
Location:	1
Site Priority:	Not reported
Priority Update:	5/31/2000
Wells Affected Y/N:	Not reported
Samples Include:	Not reported
7#5 Minute Quad:	Not reported
5 Minute Quad:	Not reported
Pirf/Min Soil:	Not reported
Release Code:	Not reported
Source Code:	MIN_SOIL
Err Type:	Not reported
Cause:	Not reported
Source:	Not reported
Ust Number:	Not reported
Last Modified:	Not reported
Incident Phase:	**Follow Up**
NOV Issued:	Not reported
NORR Issued:	Not reported
45 Day Report:	Not reported
Public Meeting Held:	Not reported
Corrective Action Planned:	Not reported
SOC Signed:	Not reported
Reclassification Report:	Not reported
RS Designation:	Not reported
Closure Request Date:	Not reported
Close-out Report:	Not reported

---

9 **SEGREST CLEANERS LAUNDERERS FURRIERS INC** **EDR Historical Cleaners** **1009151205**
ESE **915 W 5TH ST** **N/A**
< 1/8 **CHARLOTTE, NC**
0.060 mi.
315 ft.

Relative:
Higher

Actual:
716 ft.

EDR Historical Cleaners:

Name:	SEGREST CLENERS LAUNDERERS
Year:	1969
Type:	CLEANERS AND DYERS
Name:	SEGREST CLEANERS LAUNDERERS
Year:	1974
Type:	CLEANERS AND DYERS
Name:	SEGREST CLEANERS LAUNDERERS FURRIERS INC
Year:	1984
Type:	CLEANERS AND DYERS

C10 SE < 1/8 0.065 mi. 345 ft. | **A A A SUNOCO SERVICE** | **EDR Historical Auto Stations** | **1009032796**
933 W TRADE | **N/A**
CHARLOTTE, NC

Site 2 of 7 in cluster C

Relative: Higher

Actual: 699 ft.

EDR Historical Auto Stations:

Name:	FLOWERS SUNOCO SERVICE
Year:	1959
Type:	GASOLINE STATIONS
Name:	FLOWERS SUNOCO SERVICE
Year:	1959
Type:	GASOLINE STATIONS
Name:	A A A SUNOCO SERVICE
Year:	1964
Type:	GASOLINE STATIONS
Name:	A A A SUNOCO SERVICE
Year:	1964
Type:	GASOLINE STATIONS

D11 NE < 1/8 0.068 mi. 358 ft. | **THE BOULEVARD COMPANY 2** | **LUST** | **S108664854**
1013 WEST 6TH STREET | **N/A**
CHARLOTTE, NC 28202

Site 1 of 2 in cluster D

Relative: Higher

Actual: 686 ft.

LUST:

Facility ID:	Not reported
UST Number:	MO-7701
Incident Number:	36333
Contamination Type:	Soil
Source Type:	Leak-underground
Product Type:	PETROLEUM
Date Reported:	6/26/2007
Date Occur:	7/2/2007
Cleanup:	6/20/2007
Closure Request:	Not reported
Close Out:	8/9/2007
Level Of Soil Cleanup Achieved:	Soil to Groundwater
Tank Regulated Status:	Non Regulated
# Of Supply Wells:	0
Commercial/NonCommercial UST Site:	NON COMMERCIAL
Risk Classification:	L
Risk Class Based On Review:	L
Corrective Action Plan Type:	Not reported
NOV Issue Date:	Not reported
NORR Issue Date:	Not reported
Site Priority:	Not reported
Phase Of LSA Req:	Not reported
Site Risk Reason:	Not reported
Land Use:	Residential
MTBE:	No
MTBE1:	Unknown
Flag:	No
Flag1:	No
LUR Filed:	Not reported
Release Detection:	0

THE BOULEVARD COMPANY 2 (Continued) **S108664854**

Current Status:	File Located in Archives
RBCA GW:	Not reported
PETOPT:	4
RPL:	True
CD Num:	357
Reel Num:	0
RPOW:	False
RPOP:	False
Error Flag:	0
Error Code:	N
Valid:	False
Lat/Long:	35 11 11.28 80 51 5.46
Lat/Long Decimal:	35.186481 80.851533
Testlat:	Not reported
Regional Officer Project Mgr:	BLM
Region:	Mooresville
Company:	BOULEVARD COMPANY
Contact Person:	PATRICK WOODS
Telephone:	7043488941
RP Address:	715 NORTH CHURCH ST. STE 110
RP City,St,Zip:	CHARLOTTE, NC 28202
RP County:	Not reported
Comments:	40 TONS OF IMPACTED SOIL REMOVED.
5 Min Quad:	Not reported

PIRF:

Facility Id:	36333
Date Occurred:	7/2/2007
Date Reported:	6/26/2007
Description Of Incident:	Not reported
Owner/Operator:	Not reported
Ownership:	4
Operation Type:	Not reported
Type:	4
Location:	7
Site Priority:	Not reported
Priority Update:	Not reported
Wells Affected Y/N:	Not reported
Samples Include:	Not reported
7#5 Minute Quad:	Y
5 Minute Quad:	Not reported
Pirf/Min Soil:	Not reported
Release Code:	Not reported
Source Code:	Not reported
Err Type:	2
Cause:	Not reported
Source:	Not reported
Ust Number:	P
Last Modified:	Not reported
Incident Phase:	**Closed Out**
NOV Issued:	Not reported
NORR Issued:	Not reported
45 Day Report:	Not reported
Public Meeting Held:	Not reported
Corrective Action Planned:	Not reported
SOC Signed:	Not reported
Reclassification Report:	Not reported

THE BOULEVARD COMPANY 2 (Continued) **S108664854**

RS Designation: Not reported
Closure Request Date: Not reported
Close-out Report: Not reported

C12
SE
< 1/8
0.072 mi.
378 ft.

SEGREST CLEANERS **EDR Historical Cleaners** **1009152683**
924 W TRADE **N/A**
CHARLOTTE, NC

Site 3 of 7 in cluster C

Relative:
Higher

Actual:
701 ft.

EDR Historical Cleaners:
Name: SEGREST CLEANERS
Year: 1953
Type: CLEANERS AND DYERS

D13
NE
< 1/8
0.083 mi.
437 ft.

IRWIN AVENUE **UST** **U003137396**
329 NORTH IRWIN AVENUE **N/A**
CHARLOTTE, NC 28202

Site 2 of 2 in cluster D

Relative:
Higher

Actual:
685 ft.

UST:
Facility ID: 0-021177
Region: 3
Facility Telephone: (704) 394-7371
Last Update: 1/4/1994
Owner Name: CHARLOTTE-MECK SCHOOL MAINT DEPT
Owner Address: 3301 STAFFORD DR
Owner City,St,Zip: CHARLOTTE, NC 28208
Owner Phone: (704) 343-6050
Latitude: 0
Latitude 1: Not reported
Longitude: 0
Longitude 1: Not reported
GPS String Confirmed: No
Initials of Individual Confirming GPS: Not reported

Tank ID: 1
Tank ID Number: Not reported
Tank Capacity: 10000
Status: Permanent Closed
Date installed: 11/24/1971
Date removed: 3/12/1993
Tank Product: Fuel Oil
Product Type: HEA
Tank Material: Steel
Compartment Tank: No
Main Tank: No
Tank Last Used Date: Not reported
Tank Certified Number: Not reported
Date Last Certified: Not reported
Begin Certified Number: Not reported
End Certified Number: Not reported
Interior Protection: Unknown
Exterior Protection: Paint
Piping material: Steel

IRWIN AVENUE (Continued) **U003137396**

Certify Type: Not reported
Leak Detection Type: Not reported
Leak Detection Piping 1: Not reported
Corrosn Protec Tank: Not reported
Corrosn Protec Pipe: Not reported
Spill and Overfill: Not reported
Surface Water: Not reported
Water Supply Well: Not reported
Leak Detection Piping 2: Not reported
Leak Detection Type 2: Not reported
Corrosion Protection Tank1: Not reported
Corrosion Piping: Not reported
Overfill: Not reported
Corrosion Protection Tank Date: Not reported
Corrosion Protection Piping Date: Not reported
Spill Overfill Date: Not reported
Piping System Type Code: Not reported
Piping System Type Description: Not reported
Comment: Not reported

C14
SE
< 1/8
0.083 mi.
437 ft.

WRIGHTS ONE HOUR CLEANERS (EDGAR A WRIGHT) **EDR Historical Cleaners** **1009152234**
912 W TRADE ST **N/A**
CHARLOTTE, NC

Site 4 of 7 in cluster C

Relative:
Higher

Actual:
700 ft.

EDR Historical Cleaners:
Name: WRIGHTS ONE HOUR CLEANERS (EDGAR A WRIGHT)
Year: 1994
Type: CLEANERS

C15
SE
< 1/8
0.095 mi.
500 ft.

R S A INC **UST** **U003135649**
900 WEST TRADE STREET **N/A**
CHARLOTTE, NC 28202

Site 5 of 7 in cluster C

Relative:
Higher

Actual:
699 ft.

UST:
Facility ID: 0-013953
Region: 3
Facility Telephone: (704) 377-2468
Last Update: 10/18/1994
Owner Name: B & K INVESTMENT CO
Owner Address: 900 WEST TRADE STREET
Owner City,St,Zip: CHARLOTTE, NC 28202
Owner Phone: (704) 377-2468
Latitude: 0
Latitude 1: Not reported
Longitude: 0
Longitude 1: Not reported
GPS String Confirmed: No
Initials of Individual Confirming GPS: Not reported

Tank ID: 1
Tank ID Number: Not reported
Tank Capacity: 4000

R S A INC (Continued) **U003135649**

Status:	**Permanent Closed**
Date installed:	1/4/1976
Date removed:	2/28/1992
Tank Product:	Gasoline, Gasoline Mixture
Product Type:	NON
Tank Material:	Steel
Compartment Tank:	No
Main Tank:	No
Tank Last Used Date:	Not reported
Tank Certified Number:	Not reported
Date Last Certified:	Not reported
Begin Certified Number:	Not reported
End Certified Number:	Not reported
Interior Protection:	None
Exterior Protection:	Paint
Piping material:	Steel
Certify Type:	Not reported
Leak Detection Type:	Not reported
Leak Detection Piping 1:	Not reported
Corrosn Protec Tank:	Not reported
Corrosn Protec Pipe:	Not reported
Spill and Overfill:	Not reported
Surface Water:	Not reported
Water Supply Well:	Not reported
Leak Detection Piping 2:	Not reported
Leak Detection Type 2:	Not reported
Corrosion Protection Tank1:	Not reported
Corrosion Piping:	Not reported
Overfill:	Not reported
Corrosion Protection Tank Date:	Not reported
Corrosion Protection Piping Date:	Not reported
Spill Overfill Date:	Not reported
Piping System Type Code:	Not reported
Piping System Type Description:	Not reported
Comment:	Not reported

Tank ID:	2
Tank ID Number:	Not reported
Tank Capacity:	4000
Status:	**Permanent Closed**
Date installed:	1/4/1976
Date removed:	2/28/1992
Tank Product:	Gasoline, Gasoline Mixture
Product Type:	NON
Tank Material:	Steel
Compartment Tank:	No
Main Tank:	No
Tank Last Used Date:	Not reported
Tank Certified Number:	Not reported
Date Last Certified:	Not reported
Begin Certified Number:	Not reported
End Certified Number:	Not reported
Interior Protection:	None
Exterior Protection:	Paint
Piping material:	Steel
Certify Type:	Not reported

R S A INC (Continued) **U003135649**

Leak Detection Type:	Not reported
Leak Detection Piping 1:	Not reported
Corrosn Protec Tank:	Not reported
Corrosn Protec Pipe:	Not reported
Spill and Overfill:	Not reported
Surface Water:	Not reported
Water Supply Well:	Not reported
Leak Detection Piping 2:	Not reported
Leak Detection Type 2:	Not reported
Corrosion Protection Tank1:	Not reported
Corrosion Piping:	Not reported
Overfill:	Not reported
Corrosion Protection Tank Date:	Not reported
Corrosion Protection Piping Date:	Not reported
Spill Overfill Date:	Not reported
Piping System Type Code:	Not reported
Piping System Type Description:	Not reported
Comment:	Not reported

Tank ID:	3
Tank ID Number:	Not reported
Tank Capacity:	10000
Status:	**Permanent Closed**
Date installed:	3/31/1981
Date removed:	2/28/1992
Tank Product:	Gasoline, Gasoline Mixture
Product Type:	NON
Tank Material:	Steel
Compartment Tank:	No
Main Tank:	No
Tank Last Used Date:	Not reported
Tank Certified Number:	Not reported
Date Last Certified:	Not reported
Begin Certified Number:	Not reported
End Certified Number:	Not reported
Interior Protection:	None
Exterior Protection:	Paint
Piping material:	Steel
Certify Type:	Not reported
Leak Detection Type:	Not reported
Leak Detection Piping 1:	Not reported
Corrosn Protec Tank:	Not reported
Corrosn Protec Pipe:	Not reported
Spill and Overfill:	Not reported
Surface Water:	Not reported
Water Supply Well:	Not reported
Leak Detection Piping 2:	Not reported
Leak Detection Type 2:	Not reported
Corrosion Protection Tank1:	Not reported
Corrosion Piping:	Not reported
Overfill:	Not reported
Corrosion Protection Tank Date:	Not reported
Corrosion Protection Piping Date:	Not reported
Spill Overfill Date:	Not reported
Piping System Type Code:	Not reported
Piping System Type Description:	Not reported

R S A INC (Continued) **U003135649**

Comment: Not reported

Tank ID: 4
Tank ID Number: Not reported
Tank Capacity: 10000
Status: Permanent Closed
Date installed: 3/31/1981
Date removed: 2/28/1992
Tank Product: Gasoline, Gasoline Mixture
Product Type: NON
Tank Material: Steel
Compartment Tank: No
Main Tank: No
Tank Last Used Date: Not reported
Tank Certified Number: Not reported
Date Last Certified: Not reported
Begin Certified Number: Not reported
End Certified Number: Not reported
Interior Protection: None
Exterior Protection: Paint
Piping material: Steel
Certify Type: Not reported
Leak Detection Type: Not reported
Leak Detection Piping 1: Not reported
Corrosn Protec Tank: Not reported
Corrosn Protec Pipe: Not reported
Spill and Overfill: Not reported
Surface Water: Not reported
Water Supply Well: Not reported
Leak Detection Piping 2: Not reported
Leak Detection Type 2: Not reported
Corrosion Protection Tank1: Not reported
Corrosion Piping: Not reported
Overfill: Not reported
Corrosion Protection Tank Date: Not reported
Corrosion Protection Piping Date: Not reported
Spill Overfill Date: Not reported
Piping System Type Code: Not reported
Piping System Type Description: Not reported
Comment: Not reported

Tank ID: 5
Tank ID Number: Not reported
Tank Capacity: 10000
Status: Permanent Closed
Date installed: 1/4/1976
Date removed: 1/12/1986
Tank Product: Gasoline, Gasoline Mixture
Product Type: NON
Tank Material: Steel
Compartment Tank: No
Main Tank: No
Tank Last Used Date: Not reported
Tank Certified Number: Not reported
Date Last Certified: Not reported

R S A INC (Continued) **U003135649**

Begin Certified Number:	Not reported
End Certified Number:	Not reported
Interior Protection:	None
Exterior Protection:	Paint
Piping material:	Steel
Certify Type:	Not reported
Leak Detection Type:	Not reported
Leak Detection Piping 1:	Not reported
Corrosn Protec Tank:	Not reported
Corrosn Protec Pipe:	Not reported
Spill and Overfill:	Not reported
Surface Water:	Not reported
Water Supply Well:	Not reported
Leak Detection Piping 2:	Not reported
Leak Detection Type 2:	Not reported
Corrosion Protection Tank1:	Not reported
Corrosion Piping:	Not reported
Overfill:	Not reported
Corrosion Protection Tank Date:	Not reported
Corrosion Protection Piping Date:	Not reported
Spill Overfill Date:	Not reported
Piping System Type Code:	Not reported
Piping System Type Description:	Not reported
Comment:	Not reported

C16 **RSA (B & K INVESTMENTS)** **IMD** **S101572585**
SE **900 WEST TRADE STREET** **LUST** **N/A**
< 1/8 **CHARLOTTE, NC**
0.095 mi.
500 ft. **Site 6 of 7 in cluster C**

Relative:
Higher

Actual:
699 ft.

IMD:

Region:	MOR
Facility ID:	8793
Date Occurred:	3/6/1992
Submit Date:	7/30/1992
GW Contam:	No Groundwater Contamination detected
Soil Contam:	Yes
Incident Desc:	CONTAMINATION FROM UST CLOSURE
Operator:	ARVIND DESAI
Contact Phone:	Not reported
Owner Company:	RSA, INC.
Operator Address:	900 WEST TRADE STREET
Operator City:	CHARLOTTE
Oper City,St,Zip:	CHARLOTTE, NC 28202
Ownership:	Private
Operation:	Commercial
Material:	GAS
Qty Lost 1:	Not reported
Qty Recovered 1:	Not reported
Source:	Leak-underground
Type:	Gasoline/diesel
Location:	Facility
Setting:	Urban
Risk Site:	L
Site Priority:	E
Priority Code:	L
Priority Update:	5/30/1998

RSA (B & K INVESTMENTS) (Continued) **S101572585**

Dem Contact: AJS
Wells Affected: Not reported
Num Affected: 0
Wells Contam: Not reported
Sampled By: Not reported
Samples Include: Not reported
7.5 Min Quad: Not reported
5 Min Quad: Not reported
Latitude: 35.2337
Longitude: -80.8514
Latitude Number: Not reported
Longitude Number: Not reported
Latitude Decimal: Not reported
Longitude Decimal: Not reported
GPS: NOD
Agency: DWM
Facility ID: 8793
Last Modified: Not reported
Incident Phase: Follow Up
NOV Issued: Not reported
NORR Issued: Not reported
45 Day Report: Not reported
Public Meeting Held: Not reported
Corrective Action Planned: Not reported
SOC Sighned: Not reported
Reclassification Report: Not reported
RS Designation: Not reported
Closure Request Date: Not reported
Close-out Report: Not reported

LUST:
Facility ID: 0-013953
UST Number: MO-3533
Incident Number: 8793
Contamination Type: Soil
Source Type: Leak-underground
Product Type: PETROLEUM
Date Reported: 3/27/1992
Date Occur: 3/6/1992
Cleanup: 3/6/1992
Closure Request: Not reported
Close Out: Not reported
Level Of Soil Cleanup Achieved: Not reported
Tank Regulated Status: Regulated
Of Supply Wells: 0
Commercial/NonCommercial UST Site: COMMERCIAL
Risk Classification: L
Risk Class Based On Review: U
Corrective Action Plan Type: Not reported
NOV Issue Date: Not reported
NORR Issue Date: Not reported
Site Priority: E
Phase Of LSA Req: 1
Site Risk Reason: Not reported
Land Use: Industrial/commercial
MTBE: Not reported

RSA (B & K INVESTMENTS) (Continued) **S101572585**

MTBE1:	Unknown
Flag:	No
Flag1:	No
LUR Filed:	Not reported
Release Detection:	0
Current Status:	File Located in House
RBCA GW:	Not reported
PETOPT:	3
RPL:	False
CD Num:	0
Reel Num:	0
RPOW:	False
RPOP:	False
Error Flag:	0
Error Code:	Not reported
Valid:	True
Lat/Long:	35 14 8.76 80 51 5.82
Lat/Long Decimal:	35.23577 80.85163
Testlat:	Not reported
Regional Officer Project Mgr:	DPB
Region:	Mooresville
Company:	RSA, INC.
Contact Person:	ARVIND DESAI
Telephone:	Not reported
RP Address:	900 WEST TRADE STREET
RP City,St,Zip:	CHARLOTTE, NC 28202
RP County:	ME
Comments:	NHR/AJS/2/1/2005. NO PUMP ISLAND AND LINE SAMPLES. ALSO NO INFO ON HOW MUCH SOIL REMOVED AND WHERE DISPOSED OF.
5 Min Quad:	Not reported

PIRF:

Facility Id:	8793
Date Occurred:	2/28/1992
Date Reported:	7/30/1992
Description Of Incident:	CONTAMINATION FROM UST CLOSURE
Owner/Operator:	B & K INVESTMENT COMPANY
Ownership:	4
Operation Type:	6
Type:	3
Location:	1
Site Priority:	E
Priority Update:	5/30/1998
Wells Affected Y/N:	Not reported
Samples Include:	0
7#5 Minute Quad:	Not reported
5 Minute Quad:	Not reported
Pirf/Min Soil:	Not reported
Release Code:	Not reported
Source Code:	Min_Soil
Err Type:	Not reported
Cause:	Not reported
Source:	Not reported
Ust Number:	Not reported
Last Modified:	Not reported
Incident Phase:	**Follow Up**
NOV Issued:	Not reported

RSA (B & K INVESTMENTS) (Continued) **S101572585**

NORR Issued:	Not reported
45 Day Report:	Not reported
Public Meeting Held:	Not reported
Corrective Action Planned:	Not reported
SOC Signed:	Not reported
Reclassification Report:	Not reported
RS Designation:	Not reported
Closure Request Date:	Not reported
Close-out Report:	Not reported

C17 **THE GATEWAY CENTER** **UST** **U003138373**
SE **901 WEST TRADE STREET** **N/A**
< 1/8 **CHARLOTTE, NC 28202**
0.096 mi.
509 ft. **Site 7 of 7 in cluster C**

Relative:
Higher

Actual:
699 ft.

UST:

Facility ID:	0-035007
Region:	3
Facility Telephone:	(704) 887-1272
Last Update:	1/8/2010
Owner Name:	FIRST STATES INVESTORS 5200 LLC
Owner Address:	610 OLD YORK ROAD STE 300
Owner City,St,Zip:	JENKINTOWN, PA 19046
Owner Phone:	(215) 887-2280
Latitude:	35.23459
Latitude 1:	35 14 04.52
Longitude:	80.8524
Longitude 1:	80 51 08.66
GPS String Confirmed:	Yes

Initials of Individual Confirming GPS: MAB

Tank ID:	1
Tank ID Number:	Not reported
Tank Capacity:	2500
Status:	**Currently In Use**
Date installed:	8/31/1988
Date removed:	Not reported
Tank Product:	Diesel, Diesel Mixture
Product Type:	GEN
Tank Material:	Steel
Compartment Tank:	No
Main Tank:	No
Tank Last Used Date:	Not reported
Tank Certified Number:	201002326R
Date Last Certified:	8/1/2010
Begin Certified Number:	8/1/2010
End Certified Number:	Not reported
Interior Protection:	None
Exterior Protection:	Cathodic Protection
Piping material:	Other
Certify Type:	Not reported
Leak Detection Type:	Not reported
Leak Detection Piping 1:	Not reported
Corrosn Protec Tank:	Sacrificial annonde
Corrosn Protec Pipe:	Dielectric coating
Spill and Overfill:	Ball float valves
Surface Water:	Not reported

THE GATEWAY CENTER (Continued) **U003138373**

Water Supply Well:	Not reported
Leak Detection Piping 2:	Not reported
Leak Detection Type 2:	Not reported
Corrosion Protection Tank1:	D
Corrosion Piping:	Not reported
Overfill:	Catchment basins
Corrosion Protection Tank Date:	8/31/1988
Corrosion Protection Piping Date:	8/31/1988
Spill Overfill Date:	12/31/1998
Piping System Type Code:	S
Piping System Type Description:	Not reported
Comment:	Not reported

E18
ESE
< 1/8
0.121 mi.
638 ft.

FIFTH STREET PURE OIL SERVICE **EDR Historical Auto Stations** **1009031238**
834 W 5TH **N/A**
CHARLOTTE, NC

Site 1 of 2 in cluster E

Relative:
Higher

Actual:
708 ft.

EDR Historical Auto Stations:

Name:	FIFTH STREET PURE OIL SERVICE
Year:	1964
Type:	GASOLINE STATIONS
Name:	FIFTH STREET PURE OIL SERVICE
Year:	1964
Type:	GASOLINE STATIONS

E19
ESE
< 1/8
0.122 mi.
644 ft.

FIFTH STREET PURE OIL SERVICE **EDR Historical Auto Stations** **1009032888**
834 W 5TH ST **N/A**
CHARLOTTE, NC

Site 2 of 2 in cluster E

Relative:
Higher

Actual:
708 ft.

EDR Historical Auto Stations:

Name:	FIFTH STREET PURE OIL SERVICE
Year:	1969
Type:	GASOLINE STATIONS
Name:	FIFTH STREET PURE OIL SERVICE
Year:	1969
Type:	GASOLINE STATIONS

F20
SE
1/8-1/4
0.157 mi.
828 ft.

WRIGHTS LAUNDRY AND CLEANING SERVICE **EDR Historical Cleaners** **1009150459**
831 W TRADE **N/A**
CHARLOTTE, NC

Site 1 of 11 in cluster F

Relative:
Higher

Actual:
720 ft.

EDR Historical Cleaners:

Name:	QUEEN CITY CLEANERS
Year:	1937
Type:	CLOTHES PRESSERS AND CLEANERS
Name:	WRIGHTS LAUNDRY AND CLEANING SERVICE

WRIGHTS LAUNDRY AND CLEANING SERVICE (Continued) **1009150459**

Year: 1944
Type: LAUNDRIES STEAM

F21
SE
1/8-1/4
0.162 mi.
854 ft.

SPRINGS DRY CLEANERS
825 W TRADE
CHARLOTTE, NC

EDR Historical Cleaners **1009152684**
N/A

Site 2 of 11 in cluster F

Relative:
Higher

Actual:
720 ft.

EDR Historical Cleaners:

Name: STANDARD CLEANERS
Year: 1949
Type: CLEANERS AND DYERS

Name: STANDARD CLEANERS
Year: 1953
Type: CLEANERS AND DYERS

Name: SPRINGS DRY CLEANERS
Year: 1959
Type: CLOTHES PRESSERS AND CLEANERS

Name: SPRINGS DRY CLEANERS
Year: 1964
Type: CLEANERS AND DYERS

G22
WNW
1/8-1/4
0.177 mi.
936 ft.

WESLEY HEIGHTS FILLING STATIONS
1308 W TRADE
CHARLOTTE, NC

EDR Historical Auto Stations **1009031685**
N/A

Site 1 of 10 in cluster G

Relative:
Lower

Actual:
672 ft.

EDR Historical Auto Stations:

Name: WESLEY HEIGHTS FILLING STATIONS
Year: 1925
Type: FILLING STATIONS

G23
WNW
1/8-1/4
0.177 mi.
936 ft.

VALETERIA INC
1311 W TRADE
CHARLOTTE, NC

EDR Historical Cleaners **1009152686**
N/A

Site 2 of 10 in cluster G

Relative:
Lower

Actual:
672 ft.

EDR Historical Cleaners:

Name: VALETERIA INC
Year: 1953
Type: CLEANERS AND DYERS

G24
WNW
1/8-1/4
0.178 mi.
938 ft.

ROBERTS GULF SERVICE STATION
1319 W TRADE
CHARLOTTE, NC

EDR Historical Auto Stations **1009030345**
N/A

Site 3 of 10 in cluster G

Relative:
Lower

Actual:
672 ft.

EDR Historical Auto Stations:

Name:	GUIN JAS S
Year:	1937
Type:	GASOLINE AND OIL SERVICE STATIONS
Name:	GUIN JAS S
Year:	1937
Type:	GASOLINE AND OIL SERVICE STATIONS
Name:	BLANKENSHIP GULF SERVICE
Year:	1949
Type:	GASOLINE AND OIL SERVICE STATIONS
Name:	BLANKENSHIP GULF SERVICE
Year:	1949
Type:	GASOLINE AND OIL SERVICE STATIONS
Name:	ROBERTS GULF SERVICE STATION
Year:	1953
Type:	GASOLINE STATIONS
Name:	ROBERTS GULF SERVICE STATION
Year:	1953
Type:	GASOLINE STATIONS

G25
WNW
1/8-1/4
0.178 mi.
941 ft.

VALETERIA CLEANING CO MAIN PLANT
1326 W TRADE
CHARLOTTE, NC

EDR Historical Cleaners **1009150830**
N/A

Site 4 of 10 in cluster G

Relative:
Lower

Actual:
673 ft.

EDR Historical Cleaners:

Name:	VALETERIA CLEANING CO MAIN PLANT
Year:	1949
Type:	CLOTHES PRESSERS AND CLEANERS

G26
WNW
1/8-1/4
0.179 mi.
943 ft.

SIGMONS SERVICE CENTER
1329 W TRADE
CHARLOTTE, NC

EDR Historical Auto Stations **1009120343**
N/A

Site 5 of 10 in cluster G

Relative:
Lower

Actual:
673 ft.

EDR Historical Auto Stations:

Name:	SIGMONS SERVICE CENTER
Year:	1959
Type:	GASOLINE STATIONS
Name:	SIGMONS SERVICE CENTER
Year:	1959
Type:	GASOLINE STATIONS
Name:	SIGMONS SERVICE CENTER

SIGMONS SERVICE CENTER (Continued) **1009120343**

Year: 1964
Type: GASOLINE STATIONS

Name: SIGMONS SERVICE CENTER
Year: 1964
Type: GASOLINE STATIONS

F27
SE
1/8-1/4
0.179 mi.
947 ft.

WRIGHTS ONE HOUR CLEANING CO **EDR Historical Cleaners** **1009151884**
801 W TRADE ST **N/A**
CHARLOTTE, NC

Site 3 of 11 in cluster F

Relative:
Higher

Actual:
719 ft.

EDR Historical Cleaners:
Name: ONE HOUR MARTINIZING
Year: 1969
Type: CLEANERS AND DYERS

Name: ONE HOUR MARTINIZING
Year: 1974
Type: CLEANERS AND DYERS

Name: WRIGHTS ONE HOUR CLEANER
Year: 1979
Type: CLEANERS AND DYERS

Name: WRIGHTS ONE HOUR CLEANING CO
Year: 1984
Type: CLEANERS AND DYERS

F28
SE
1/8-1/4
0.180 mi.
948 ft.

CHARLOTTE GATEWAY VILLAGE. LL **UST** **U003698303**
800 WEST TRADE ST (BPD 150-GWV) **N/A**
CHARLOTTE, NC 28246

Site 4 of 11 in cluster F

Relative:
Higher

Actual:
715 ft.

UST:
Facility ID: 0-036036
Region: 3
Facility Telephone: (704) 683-0621
Last Update: 1/15/2008
Owner Name: CHARLOTTE GATEWAY VILLAGE LLC
Owner Address: 800 W TRADE ST STE 100
Owner City,St,Zip: CHARLOTTE, NC 28202
Owner Phone: (704) 683-1000
Latitude: 0
Latitude 1: Not reported
Longitude: 0
Longitude 1: Not reported
GPS String Confirmed: No
Initials of Individual Confirming GPS: Not reported

Tank ID: 1
Tank ID Number: Not reported
Tank Capacity: 10000
Status: **Currently In Use**

CHARLOTTE GATEWAY VILLAGE. LL (Continued) **U003698303**

Date installed:	8/9/1999
Date removed:	Not reported
Tank Product:	Diesel, Diesel Mixture
Product Type:	GEN
Tank Material:	7
Compartment Tank:	No
Main Tank:	No
Tank Last Used Date:	Not reported
Tank Certified Number:	201005378O
Date Last Certified:	6/14/2010
Begin Certified Number:	1/7/2010
End Certified Number:	Not reported
Interior Protection:	Double Wall
Exterior Protection:	FRP
Piping material:	10
Certify Type:	Installer certified by tank and piping manufacturers
Leak Detection Type:	Automatic tank guaging
Leak Detection Piping 1:	Not reported
Corrosn Protec Tank:	FRP tank/piping
Corrosn Protec Pipe:	Flexible Piping
Spill and Overfill:	Ball float valves
Surface Water:	Not reported
Water Supply Well:	Not reported
Leak Detection Piping 2:	Not reported
Leak Detection Type 2:	Interstitial monitoring/double-walled tank and/or piping
Corrosion Protection Tank1:	I
Corrosion Piping:	Not reported
Overfill:	Catchment basins
Corrosion Protection Tank Date:	8/9/1999
Corrosion Protection Piping Date:	8/9/1999
Spill Overfill Date:	8/9/1999
Piping System Type Code:	P
Piping System Type Description:	Not reported
Comment:	Not reported

Tank ID:	2
Tank ID Number:	Not reported
Tank Capacity:	10000
Status:	**Currently In Use**
Date installed:	8/9/1999
Date removed:	Not reported
Tank Product:	Diesel, Diesel Mixture
Product Type:	GEN
Tank Material:	7
Compartment Tank:	No
Main Tank:	No
Tank Last Used Date:	Not reported
Tank Certified Number:	201005378O
Date Last Certified:	6/14/2010
Begin Certified Number:	1/7/2010
End Certified Number:	Not reported
Interior Protection:	Double Wall
Exterior Protection:	FRP
Piping material:	10
Certify Type:	Installer certified by tank and piping manufacturers
Leak Detection Type:	Automatic tank guaging

CHARLOTTE GATEWAY VILLAGE. LL (Continued) **U003698303**

Leak Detection Piping 1: Exempt under 280.41 (B)(2)(1)- (V) (piping only)
Corrosn Protec Tank: FRP tank/piping
Corrosn Protec Pipe: Flexible Piping
Spill and Overfill: Ball float valves
Surface Water: Not reported
Water Supply Well: Not reported
Leak Detection Piping 2: Not reported
Leak Detection Type 2: Interstitial monitoring/double-walled tank and/or piping
Corrosion Protection Tank1: I
Corrosion Piping: Not reported
Overfill: Catchment basins
Corrosion Protection Tank Date: 8/9/1999
Corrosion Protection Piping Date: 8/9/1999
Spill Overfill Date: 8/9/1999
Piping System Type Code: P
Piping System Type Description: Not reported
Comment: Not reported

F29
SE
1/8-1/4
0.180 mi.
948 ft.

GATEWAY VILLAGE-FORMER GAS **IMD** **S107672008**
800 WEST TRADE STREET **LUST** **N/A**
CHARLOTTE, NC 28202

Site 5 of 11 in cluster F

Relative:
Higher

Actual:
715 ft.

IMD:
Region: Not reported
Facility ID: 36004
Date Occurred: Not reported
Submit Date: 6/15/1999
GW Contam: Yes, Groundwater Contamination has been detected
Soil Contam: No
Incident Desc: Not reported
Operator: JERRI TUCK
Contact Phone: 7043337755
Owner Company: cousins properties inc.
Operator Address: ONE INDEPENDENCE CTR, STE 1700
Operator City: CHARLOTTE
Oper City,St,Zip: CHARLOTTE, NC
Ownership: Unknown
Operation: Commercial
Material: Not reported
Qty Lost 1: Not reported
Qty Recovered 1: Not reported
Source: Leak-underground
Type: Gasoline/diesel
Location: Facility
Setting: Not reported
Risk Site: L
Site Priority: Not reported
Priority Code: Not reported
Priority Update: Not reported
Dem Contact: AJS
Wells Affected: No
Num Affected: Not reported
Wells Contam: Not reported
Sampled By: Y
Samples Include: Not reported
7.5 Min Quad: Not reported

GATEWAY VILLAGE-FORMER GAS (Continued) **S107672008**

5 Min Quad:	Not reported
Latitude:	Not reported
Longitude:	Not reported
Latitude Number:	Not reported
Longitude Number:	Not reported
Latitude Decimal:	Not reported
Longitude Decimal:	Not reported
GPS:	EST
Agency:	DWM
Facility ID:	Not reported
Last Modified:	Not reported
Incident Phase:	Not reported
NOV Issued:	Not reported
NORR Issued:	Not reported
45 Day Report:	Not reported
Public Meeting Held:	Not reported
Corrective Action Planned:	Not reported
SOC Sighned:	Not reported
Reclassification Report:	Not reported
RS Designation:	Not reported
Closure Request Date:	Not reported
Close-out Report:	Not reported

LUST:

Facility ID:	Not reported
UST Number:	MO-7347
Incident Number:	36004
Contamination Type:	Groundwater/Both
Source Type:	Leak-underground
Product Type:	PETROLEUM
Date Reported:	6/15/1999
Date Occur:	Not reported
Cleanup:	5/7/1998
Closure Request:	Not reported
Close Out:	Not reported
Level Of Soil Cleanup Achieved:	Industrial/Commercial
Tank Regulated Status:	Regulated
# Of Supply Wells:	0
Commercial/NonCommercial UST Site:	COMMERCIAL
Risk Classification:	L
Risk Class Based On Review:	L
Corrective Action Plan Type:	Not reported
NOV Issue Date:	Not reported
NORR Issue Date:	Not reported
Site Priority:	Not reported
Phase Of LSA Req:	2
Site Risk Reason:	Not reported
Land Use:	Not reported
MTBE:	No
MTBE1:	Unknown
Flag:	No
Flag1:	No
LUR Filed:	Not reported
Release Detection:	0
Current Status:	File Located in House
RBCA GW:	Cleanups to alternate standards

GATEWAY VILLAGE-FORMER GAS (Continued) **S107672008**

PETOPT:	3
RPL:	True
CD Num:	0
Reel Num:	0
RPOW:	False
RPOP:	False
Error Flag:	0
Error Code:	N
Valid:	False
Lat/Long:	35 14 2.28 80 51 5.88
Lat/Long Decimal:	35.23397 80.85164
Testlat:	Not reported
Regional Officer Project Mgr:	DPB
Region:	Mooresville
Company:	cousins properties inc.
Contact Person:	JERRI TUCK
Telephone:	7043337755
RP Address:	ONE INDEPENDENCE CTR, STE 1700
RP City,St,Zip:	CHARLOTTE, NC
RP County:	Not reported
Comments:	3-6000-GALLON USTS. MOST SOIL REMOVED EXCEPT A SMALL AMOUNT EXCEEDING RESIDENTIAL STANDARDS
5 Min Quad:	Not reported

PIRF:

Facility Id:	36004
Date Occurred:	7/2/1998
Date Reported:	6/15/1999
Description Of Incident:	Not reported
Owner/Operator:	Not reported
Ownership:	3
Operation Type:	6
Type:	3
Location:	1
Site Priority:	Not reported
Priority Update:	Not reported
Wells Affected Y/N:	N
Samples Include:	Not reported
7#5 Minute Quad:	Y
5 Minute Quad:	Not reported
Pirf/Min Soil:	Not reported
Release Code:	Not reported
Source Code:	Not reported
Err Type:	2
Cause:	Not reported
Source:	Not reported
Ust Number:	P
Last Modified:	Not reported
Incident Phase:	**Not reported**
NOV Issued:	Not reported
NORR Issued:	Not reported
45 Day Report:	Not reported
Public Meeting Held:	Not reported
Corrective Action Planned:	Not reported
SOC Signed:	Not reported
Reclassification Report:	Not reported
RS Designation:	Not reported

GATEWAY VILLAGE-FORMER GAS (Continued) **S107672008**

Closure Request Date: Not reported
Close-out Report: Not reported

F30 SE 1/8-1/4 0.180 mi. 948 ft. **WEST TRADE EXXON 800 W TRADE ST CHARLOTTE, NC** **EDR Historical Auto Stations** **1009032848 N/A**

Site 6 of 11 in cluster F

Relative: Higher

Actual: 715 ft.

EDR Historical Auto Stations:

Name: WILLIAMS ESSO SERVICE
Year: 1969
Type: GASOLINE STATIONS

Name: WILLIAMS ESSO SERVICE
Year: 1969
Type: GASOLINE STATIONS

Name: WEST TRADE EXXON
Year: 1974
Type: GASOLINE STATIONS

Name: WEST TRADE EXXON
Year: 1974
Type: GASOLINE STATIONS

F31 SE 1/8-1/4 0.182 mi. 961 ft. **GATEWAY VILLAGE WEST TRADE STREET & N CEDAR CHARLOTTE, NC** **IMD** **S103229245 N/A**

Site 7 of 11 in cluster F

Relative: Higher

Actual: 716 ft.

IMD:

Region: MOR
Facility ID: 86109
Date Occurred: 3/5/2000
Submit Date: 2/19/2002
GW Contam: Yes, Groundwater Contamination has been detected
Soil Contam: Not reported
Incident Desc: INFO FROM LAW INDICATING SOLVENTS DISCOVERED IN SOIL AND GW AT DEVELOPMENT SITE. APPARENT SEPARATE NOTIFICATION OF 50 GALLON DIESEL SPILL, WHICH WAS EXCAVATED.
Operator: ,
Contact Phone: Not reported
Owner Company: Not reported
Operator Address: Not reported
Operator City: Not reported
Oper City,St,Zip: Not reported
Ownership: Not Reported
Operation: Not Reported
Material: Not reported
Qty Lost 1: Not reported
Qty Recovered 1: Not reported
Source: Unknown
Type: Other inorganics
Location: Not reported

GATEWAY VILLAGE (Continued) **S103229245**

Setting:	Not reported
Risk Site:	Not reported
Site Priority:	Not reported
Priority Code:	E
Priority Update:	Not reported
Dem Contact:	AHP
Wells Affected:	No
Num Affected:	0
Wells Contam:	Not reported
Sampled By:	Not reported
Samples Include:	Not reported
7.5 Min Quad:	Not reported
5 Min Quad:	Not reported
Latitude:	Not reported
Longitude:	Not reported
Latitude Number:	Not reported
Longitude Number:	Not reported
Latitude Decimal:	Not reported
Longitude Decimal:	Not reported
GPS:	EST
Agency:	DWQ
Facility ID:	86109
Last Modified:	10/23/2002
Incident Phase:	Discovery
NOV Issued:	Not reported
NORR Issued:	Not reported
45 Day Report:	Not reported
Public Meeting Held:	Not reported
Corrective Action Planned:	Not reported
SOC Sighned:	Not reported
Reclassification Report:	Not reported
RS Designation:	Not reported
Closure Request Date:	Not reported
Close-out Report:	Not reported

F32 **WILLIAMS ESSO SERVICE** **EDR Historical Auto Stations** **1009032338**
SE **800 W TRADE‘** **N/A**
1/8-1/4 **CHARLOTTE, NC**
0.182 mi.
961 ft. **Site 8 of 11 in cluster F**

Relative:
Higher

Actual:
716 ft.

EDR Historical Auto Stations:

Name:	WILLIAMS SERVICE STATION
Year:	1937
Type:	GASOLINE AND OIL SERVICE STATIONS
Name:	WILLIAMS SERVICE STATION
Year:	1937
Type:	GASOLINE AND OIL SERVICE STATIONS
Name:	WILLIAMS ESSO SERVICE
Year:	1944
Type:	GASOLINE AND OIL SERVICE STATIONS
Name:	WILLIAMS ESSO SERVICE
Year:	1944
Type:	GASOLINE AND OIL SERVICE STATIONS

WILLIAMS ESSO SERVICE (Continued) **1009032338**

Name: WILLIAMS ESSO SERVICE
Year: 1949
Type: GASOLINE AND OIL SERVICE STATIONS

Name: WILLIAMS ESSO SERVICE
Year: 1949
Type: GASOLINE AND OIL SERVICE STATIONS

Name: WILLIAMS ESSO SERVICE
Year: 1953
Type: GASOLINE STATIONS

Name: WILLIAMS ESSO SERVICE
Year: 1953
Type: GASOLINE STATIONS

Name: WILLIAMS ESSO SERVICE
Year: 1959
Type: GASOLINE STATIONS

Name: WILLIAMS ESSO SERVICE
Year: 1959
Type: GASOLINE STATIONS

Name: WILLIAMS ESSO SERVICE
Year: 1964
Type: GASOLINE STATIONS

Name: WILLIAMS ESSO SERVICE
Year: 1964
Type: GASOLINE STATIONS

F33 **ROYAL LAUNDRY (BR)** **EDR Historical Cleaners** **1009150458**
SE **801 W TRADE** **N/A**
1/8-1/4 **CHARLOTTE, NC**
0.182 mi.
963 ft. **Site 9 of 11 in cluster F**

Relative:
Higher

Actual:
718 ft.

EDR Historical Cleaners:
Name: ROYAL LAUNDRY (BR)
Year: 1944
Type: LAUNDRIES STEAM

F34 **PUCKETT SERVICE STATION** **EDR Historical Auto Stations** **1009032089**
SE **801 W TRADE** **N/A**
1/8-1/4 **CHARLOTTE, NC**
0.182 mi.
963 ft. **Site 10 of 11 in cluster F**

Relative:
Higher

Actual:
718 ft.

EDR Historical Auto Stations:
Name: PUCKELT TEXACO
Year: 1949
Type: GASOLINE AND OIL SERVICE STATIONS

Name: PUCKELT TEXACO
Year: 1949

PUCKETT SERVICE STATION (Continued) **1009032089**

Type: GASOLINE AND OIL SERVICE STATIONS

Name: PUCKETT SERVICE STATION
Year: 1953
Type: GASOLINE STATIONS

Name: PUCKETT SERVICE STATION
Year: 1953
Type: GASOLINE STATIONS

35
NW
1/8-1/4
0.184 mi.
970 ft.

SEGREST CLEANERS LAUNDERERS (OFC)
1125 W 5TH
CHARLOTTE, NC

EDR Historical Cleaners **1009150781**
N/A

Relative:
Higher

Actual:
696 ft.

EDR Historical Cleaners:
Name: SEGREST CLEANERS LAUNDERERS (OFC)
Year: 1964
Type: CLEANERS AND DYERS

G36
WNW
1/8-1/4
0.198 mi.
1044 ft.

HONEST SERVICE STATION
1408 W TRADE
CHARLOTTE, NC

EDR Historical Auto Stations **1009030350**
N/A

Site 6 of 10 in cluster G

Relative:
Higher

Actual:
681 ft.

EDR Historical Auto Stations:
Name: HONEST SERVICE STATION
Year: 1937
Type: GASOLINE AND OIL SERVICE STATIONS

Name: HONEST SERVICE STATION
Year: 1937
Type: GASOLINE AND OIL SERVICE STATIONS

Name: HONEST SERVICE STATION
Year: 1949
Type: GASOLINE AND OIL SERVICE STATIONS

Name: HONEST SERVICE STATION
Year: 1949
Type: GASOLINE AND OIL SERVICE STATIONS

Name: HONEST SERVICE STATION
Year: 1953
Type: GASOLINE STATIONS

Name: HONEST SERVICE STATION
Year: 1953
Type: GASOLINE STATIONS

Name: HONEST SERVICE STATION
Year: 1959
Type: GASOLINE STATIONS

HONEST SERVICE STATION (Continued) **1009030350**

Name: HONEST SERVICE STATION
Year: 1959
Type: GASOLINE STATIONS

H37 **MARGIE WILLIAMS PROPERTY** **IMD** **S104914343**
SSE **209 SOUTH CEDAR STREET** **LUST** **N/A**
1/8-1/4 **CHARLOTTE, NC 28202**
0.209 mi.
1104 ft. **Site 1 of 2 in cluster H**

Relative:
Higher

Actual:
707 ft.

IMD:
Region: MOR
Facility ID: 22235
Date Occurred: 7/21/2000
Submit Date: 9/26/2000
GW Contam: No Groundwater Contamination detected
Soil Contam: Yes
Incident Desc: SOIL CONTAMINATION DISCOVERED DURING UST REMOVAL
Operator: C/O WANDA MCCONNELL
Contact Phone: 7048735552
Owner Company: MARGIE WILLIAMS
Operator Address: 1004 EAST BROAD STREET
Operator City: STATESVILLE
Oper City,St,Zip: STATESVILLE, NC 28677
Ownership: Private
Operation: Commercial
Material: Not reported
Qty Lost 1: Not reported
Qty Recovered 1: Not reported
Source: Leak-underground
Type: Gasoline/diesel
Location: Facility
Setting: Urban
Risk Site: L
Site Priority: Not reported
Priority Code: Not reported
Priority Update: 9/28/2000
Dem Contact: CBC
Wells Affected: No
Num Affected: Not reported
Wells Contam: Not reported
Sampled By: Y
Samples Include: Not reported
7.5 Min Quad: Not reported
5 Min Quad: Not reported
Latitude: 35.23166666
Longitude: -80.85111111
Latitude Number: 351354
Longitude Number: 805104
Latitude Decimal: 35.2316666666667
Longitude Decimal: 80.8511111111111
GPS: NOD
Agency: DWM
Facility ID: 22235
Last Modified: 2/20/2004
Incident Phase: Closed Out
NOV Issued: Not reported
NORR Issued: Not reported

MARGIE WILLIAMS PROPERTY (Continued) **S104914343**

45 Day Report:	Not reported
Public Meeting Held:	Not reported
Corrective Action Planned:	Not reported
SOC Sighned:	Not reported
Reclassification Report:	Not reported
RS Designation:	Not reported
Closure Request Date:	Not reported
Close-out Report:	Not reported

LUST:

Facility ID:	Not reported
UST Number:	MO-5968
Incident Number:	22235
Contamination Type:	Soil
Source Type:	Leak-underground
Product Type:	PETROLEUM
Date Reported:	8/18/2000
Date Occur:	7/21/2000
Cleanup:	7/21/2000
Closure Request:	8/18/2000
Close Out:	2/20/2004
Level Of Soil Cleanup Achieved:	Not reported
Tank Regulated Status:	Regulated
# Of Supply Wells:	0
Commercial/NonCommercial UST Site:	COMMERCIAL
Risk Classification:	L
Risk Class Based On Review:	L
Corrective Action Plan Type:	Not reported
NOV Issue Date:	Not reported
NORR Issue Date:	Not reported
Site Priority:	Not reported
Phase Of LSA Req:	Not reported
Site Risk Reason:	Not reported
Land Use:	Not reported
MTBE:	No
MTBE1:	Unknown
Flag:	Yes
Flag1:	No
LUR Filed:	Not reported
Release Detection:	0
Current Status:	File Located in Archives
RBCA GW:	Not reported
PETOPT:	3
RPL:	False
CD Num:	212
Reel Num:	0
RPOW:	False
RPOP:	False
Error Flag:	0
Error Code:	Not reported
Valid:	False
Lat/Long:	35 13 54 80 51 3.96
Lat/Long Decimal:	35.23167 80.85111
Testlat:	Not reported
Regional Officer Project Mgr:	CBC
Region:	Mooresville

MARGIE WILLIAMS PROPERTY (Continued) **S104914343**

Company:	MARGIE WILLIAMS
Contact Person:	C/O WANDA MCCONNELL
Telephone:	7048735552
RP Address:	1004 EAST BROAD STREET
RP City,St,Zip:	STATESVILLE, NC 28677
RP County:	IREDELL
Comments:	One 10,000-gallon diesel and one 2,000 gallon gas UST removed. Closure samples indicate 9.9 ppm.
5 Min Quad:	Not reported

PIRF:

Facility Id:	22235
Date Occurred:	7/21/2000
Date Reported:	9/26/2000
Description Of Incident:	SOIL CONTAMINATION DISCOVERED DURING UST REMOVAL
Owner/Operator:	MARGIE S. WILLIAMS
Ownership:	4
Operation Type:	6
Type:	3
Location:	1
Site Priority:	Not reported
Priority Update:	9/28/2000
Wells Affected Y/N:	N
Samples Include:	Not reported
7#5 Minute Quad:	Y
5 Minute Quad:	Not reported
Pirf/Min Soil:	Not reported
Release Code:	Not reported
Source Code:	Not reported
Err Type:	2
Cause:	Not reported
Source:	C
Ust Number:	C
Last Modified:	2/20/2004
Incident Phase:	**Closed Out**
NOV Issued:	Not reported
NORR Issued:	Not reported
45 Day Report:	Not reported
Public Meeting Held:	Not reported
Corrective Action Planned:	Not reported
SOC Signed:	Not reported
Reclassification Report:	Not reported
RS Designation:	Not reported
Closure Request Date:	Not reported
Close-out Report:	Not reported

F38 **MT. MORIAH PRIMITIVE BAPTIST C** **IMD** **S105120545**
SE **747 WEST TRADE STREET** **LUST** **N/A**
1/8-1/4 **CHARLOTTE, NC**
0.210 mi.
1111 ft. **Site 11 of 11 in cluster F**

Relative:
Higher

Actual:
724 ft.

IMD:

Region:	MOR
Facility ID:	23623
Date Occurred:	7/24/2001
Submit Date:	10/11/2001

MT. MORIAH PRIMITIVE BAPTIST C (Continued) **S105120545**

GW Contam: No Groundwater Contamination detected
Soil Contam: Yes
Incident Desc: SOIL CONTAMINATION DISCOVERED DURING UST INVESTIGATION/REMOVAL
Operator: WILLIE ROBINSON
Contact Phone: (704)376-8806
Owner Company: MT. MORIAH PRIMITIVE BAPTIST C
Operator Address:747 WEST TRADE STREET
Operator City: CHARLOTTE
Oper City,St,Zip: CHARLOTTE, NC 28202
Ownership: Private
Operation: Educational/Religious
Material: Not reported
Qty Lost 1: Not reported
Qty Recovered 1: Not reported
Source: Leak-underground
Type: Gasoline/diesel
Location: 8
Setting: Residential
Risk Site: L
Site Priority: U
Priority Code: Not reported
Priority Update: 10/15/2001
Dem Contact: ARL
Wells Affected: No
Num Affected: Not reported
Wells Contam: Not reported
Sampled By: Not reported
Samples Include: Not reported
7.5 Min Quad: Not reported
5 Min Quad: Not reported
Latitude: 35.23222222
Longitude: -80.85
Latitude Number: 351356
Longitude Number: 805100
Latitude Decimal: 35.2322222222222
Longitude Decimal: 80.85
GPS: 7
Agency: DWM
Facility ID: 23623
Last Modified: 12/17/2001
Incident Phase: Closed Out
NOV Issued: Not reported
NORR Issued: Not reported
45 Day Report: Not reported
Public Meeting Held: Not reported
Corrective Action Planned: Not reported
SOC Sighned: Not reported
Reclassification Report: Not reported
RS Designation: Not reported
Closure Request Date: Not reported
Close-out Report: 12/11/2001

LUST:
Facility ID: Not reported
UST Number: MO-6237
Incident Number: 23623

MT. MORIAH PRIMITIVE BAPTIST C (Continued) **S105120545**

Contamination Type:	Soil
Source Type:	Leak-underground
Product Type:	PETROLEUM
Date Reported:	9/4/2001
Date Occur:	7/24/2001
Cleanup:	7/24/2001
Closure Request:	12/4/2001
Close Out:	12/11/2001
Level Of Soil Cleanup Achieved:	Soil to Groundwater
Tank Regulated Status:	Non Regulated
# Of Supply Wells:	Not reported
Commercial/NonCommercial UST Site:	COMMERCIAL
Risk Classification:	L
Risk Class Based On Review:	L
Corrective Action Plan Type:	Not reported
NOV Issue Date:	Not reported
NORR Issue Date:	10/2/2001
Site Priority:	Not reported
Phase Of LSA Req:	1
Site Risk Reason:	Not reported
Land Use:	Residential
MTBE:	No
MTBE1:	No
Flag:	No
Flag1:	No
LUR Filed:	Not reported
Release Detection:	0
Current Status:	File Located in Archives
RBCA GW:	Not reported
PETOPT:	4
RPL:	False
CD Num:	79
Reel Num:	0
RPOW:	False
RPOP:	False
Error Flag:	0
Error Code:	Not reported
Valid:	False
Lat/Long:	35 13 55.98 80 5 60
Lat/Long Decimal:	35.23222 80.85
Testlat:	Not reported
Regional Officer Project Mgr:	ARL
Region:	Mooresville
Company:	MT. MORIAH PRIMITIVE BAPTIST C
Contact Person:	WILLIE ROBINSON
Telephone:	(704)376-8806
RP Address:	747 WEST TRADE STREET
RP City,St,Zip:	CHARLOTTE, NC 28202
RP County:	Not reported
Comments:	DURING GRADING, 3 USTS DISCOVERED, AFTER REMOVAL, SAMPLING DETECTED 17 PPM TPH GRO & 27 PPM DRO
5 Min Quad:	Not reported

PIRF:

Facility Id:	23623
Date Occurred:	7/24/2001
Date Reported:	10/11/2001
Description Of Incident:	SOIL CONTAMINATION DISCOVERED DURING UST INVESTIGATION/REMOVAL

MT. MORIAH PRIMITIVE BAPTIST C (Continued) **S105120545**

Owner/Operator:	WILLIE ROBINSON
Ownership:	4
Operation Type:	4
Type:	5
Location:	8
Site Priority:	U
Priority Update:	10/15/2001
Wells Affected Y/N:	N
Samples Include:	Not reported
7#5 Minute Quad:	Not reported
5 Minute Quad:	Not reported
Pirf/Min Soil:	Not reported
Release Code:	Not reported
Source Code:	Not reported
Err Type:	9
Cause:	Not reported
Source:	C
Ust Number:	C
Last Modified:	12/17/2001
Incident Phase:	**Closed Out**
NOV Issued:	Not reported
NORR Issued:	Not reported
45 Day Report:	Not reported
Public Meeting Held:	Not reported
Corrective Action Planned:	Not reported
SOC Signed:	Not reported
Reclassification Report:	Not reported
RS Designation:	Not reported
Closure Request Date:	Not reported
Close-out Report:	12/11/2001

G39 **LOO LAUNDRY DRY CLEANING** **EDR Historical Cleaners** **1009150959**
WNW **1419 W TRADE** **N/A**
1/8-1/4 **CHARLOTTE, NC**
0.212 mi.
1119 ft. **Site 7 of 10 in cluster G**

Relative:
Higher

Actual:
685 ft.

EDR Historical Cleaners:

Name:	LOO FONG (HAND)
Year:	1953
Type:	LAUNDRIES
Name:	LOO LAUNDRY (HAND)
Year:	1959
Type:	LAUNDRIES
Name:	LOO LAUNDRY DRY CLEANING
Year:	1964
Type:	LAUNDRIES

G40 WNW 1/8-1/4 0.212 mi. 1119 ft. | **VALETERIA CLEANING CO THE** | **EDR Historical Cleaners** | **1009151434**
1416 W TRADE | **N/A**
CHARLOTTE, NC

Site 8 of 10 in cluster G

Relative: Higher

Actual: 685 ft.

EDR Historical Cleaners:

Name:	VALETERIA CLEANING CO THE
Year:	1944
Type:	CLOTHES PRESSERS AND CLEANERS

G41 WNW 1/8-1/4 0.214 mi. 1128 ft. | **QUICK-N E-Z 2** | **UST** | **U003147387**
1419 W TRADE STREET | **N/A**
CHARLOTTE, NC 28216

Site 9 of 10 in cluster G

Relative: Higher

Actual: 684 ft.

UST:

Facility ID:	0-035273
Region:	3
Facility Telephone:	(704) 333-1370
Last Update:	1/10/2006
Owner Name:	PAULA A WILSON
Owner Address:	1224 PEACHTREE ROAD
Owner City,St,Zip:	CHARLOTTE, NC 28216
Owner Phone:	(704) 651-9467
Latitude:	0
Latitude 1:	Not reported
Longitude:	0
Longitude 1:	Not reported
GPS String Confirmed:	No
Initials of Individual Confirming GPS:	Not reported

Tank ID:	1
Tank ID Number:	1
Tank Capacity:	10000
Status:	**Currently In Use**
Date installed:	1/1/1987
Date removed:	Not reported
Tank Product:	Gasoline, Gasoline Mixture
Product Type:	NON
Tank Material:	Steel
Compartment Tank:	Yes
Main Tank:	Yes
Tank Last Used Date:	Not reported
Tank Certified Number:	201045092M
Date Last Certified:	11/16/2010
Begin Certified Number:	11/16/2010
End Certified Number:	Not reported
Interior Protection:	None
Exterior Protection:	Cathodic Protection
Piping material:	Cathodic Protection
Certify Type:	Not reported
Leak Detection Type:	Automatic tank guaging
Leak Detection Piping 1:	Automatic line leak detectors
Corrosn Protec Tank:	Impressed current
Corrosn Protec Pipe:	Impressed current
Spill and Overfill:	Automatic shutoff devices
Surface Water:	Not reported
Water Supply Well:	Not reported

QUICK-N E-Z 2 (Continued) **U003147387**

Leak Detection Piping 2: I
Leak Detection Type 2: Not reported
Corrosion Protection Tank1: Not reported
Corrosion Piping: Not reported
Overfill: Catchment basins
Corrosion Protection Tank Date: 12/31/1995
Corrosion Protection Piping Date: 12/31/1995
Spill Overfill Date: 12/31/1987
Piping System Type Code: P
Piping System Type Description: Not reported
Comment: Not reported

Tank ID: 1A
Tank ID Number: 1
Tank Capacity: 3000
Status: Currently In Use
Date installed: 1/1/1987
Date removed: Not reported
Tank Product: Kerosene, Kerosene Mixture
Product Type: NON
Tank Material: Steel
Compartment Tank: Yes
Main Tank: No
Tank Last Used Date: Not reported
Tank Certified Number: 201045092M
Date Last Certified: 11/16/2010
Begin Certified Number: 11/16/2010
End Certified Number: Not reported
Interior Protection: None
Exterior Protection: Cathodic Protection
Piping material: Cathodic Protection
Certify Type: Not reported
Leak Detection Type: Automatic tank guaging
Leak Detection Piping 1: Automatic line leak detectors
Corrosn Protec Tank: Impressed current
Corrosn Protec Pipe: Impressed current
Spill and Overfill: Automatic shutoff devices
Surface Water: Not reported
Water Supply Well: Not reported
Leak Detection Piping 2: I
Leak Detection Type 2: Not reported
Corrosion Protection Tank1: Not reported
Corrosion Piping: Not reported
Overfill: Catchment basins
Corrosion Protection Tank Date: 12/31/1995
Corrosion Protection Piping Date: 12/31/1995
Spill Overfill Date: 12/31/1987
Piping System Type Code: P
Piping System Type Description: Not reported
Comment: Not reported

Tank ID: 2
Tank ID Number: Not reported
Tank Capacity: 6000
Status: Currently In Use

QUICK-N E-Z 2 (Continued) **U003147387**

Date installed:	1/1/1987
Date removed:	Not reported
Tank Product:	Gasoline, Gasoline Mixture
Product Type:	NON
Tank Material:	Steel
Compartment Tank:	No
Main Tank:	No
Tank Last Used Date:	Not reported
Tank Certified Number:	201045092M
Date Last Certified:	11/16/2010
Begin Certified Number:	11/16/2010
End Certified Number:	Not reported
Interior Protection:	None
Exterior Protection:	Cathodic Protection
Piping material:	Cathodic Protection
Certify Type:	Not reported
Leak Detection Type:	Automatic tank guaging
Leak Detection Piping 1:	Automatic line leak detectors
Corrosn Protec Tank:	Impressed current
Corrosn Protec Pipe:	Impressed current
Spill and Overfill:	Automatic shutoff devices
Surface Water:	Not reported
Water Supply Well:	Not reported
Leak Detection Piping 2:	I
Leak Detection Type 2:	Not reported
Corrosion Protection Tank1:	Not reported
Corrosion Piping:	Not reported
Overfill:	Catchment basins
Corrosion Protection Tank Date:	12/31/1995
Corrosion Protection Piping Date:	12/31/1995
Spill Overfill Date:	12/31/1987
Piping System Type Code:	P
Piping System Type Description:	Not reported
Comment:	Not reported

Tank ID:	3
Tank ID Number:	Not reported
Tank Capacity:	6000
Status:	**Currently In Use**
Date installed:	1/1/1987
Date removed:	Not reported
Tank Product:	Gasoline, Gasoline Mixture
Product Type:	NON
Tank Material:	Steel
Compartment Tank:	No
Main Tank:	No
Tank Last Used Date:	Not reported
Tank Certified Number:	201045092M
Date Last Certified:	11/16/2010
Begin Certified Number:	11/16/2010
End Certified Number:	Not reported
Interior Protection:	None
Exterior Protection:	Cathodic Protection
Piping material:	Cathodic Protection
Certify Type:	Not reported
Leak Detection Type:	Automatic tank guaging

QUICK-N E-Z 2 (Continued) **U003147387**

Leak Detection Piping 1: Automatic line leak detectors
Corrosn Protec Tank: Impressed current
Corrosn Protec Pipe: Impressed current
Spill and Overfill: Automatic shutoff devices
Surface Water: Not reported
Water Supply Well: Not reported
Leak Detection Piping 2: I
Leak Detection Type 2: Not reported
Corrosion Protection Tank1: Not reported
Corrosion Piping: Not reported
Overfill: Catchment basins
Corrosion Protection Tank Date: 12/31/1995
Corrosion Protection Piping Date: 12/31/1995
Spill Overfill Date: 12/31/1987
Piping System Type Code: P
Piping System Type Description: Not reported
Comment: Not reported

G42
WNW
1/8-1/4
0.214 mi.
1128 ft.

QUICK N E-Z 2 **IMD** **S107672052**
1419 WEST TRADE STREET **LUST** **N/A**
CHARLOTTE, NC 28216

Site 10 of 10 in cluster G

Relative:
Higher

Actual:
684 ft.

IMD:
Region: Not reported
Facility ID: 36050
Date Occurred: 2/14/2006
Submit Date: 3/23/2006
GW Contam: No Groundwater Contamination detected
Soil Contam: Yes
Incident Desc: RELEASE DETECTED DURING COMPLIANCE SITE CHECK. 1-3K KEROSENE, 3-6K GASOLINE USTS.
Operator: PAULA WILSON
Contact Phone: Not reported
Owner Company: Not reported
Operator Address: 1224 PEACHTREE ROAD
Operator City: CHARLOTTE
Oper City,St,Zip: CHARLOTTE, NC 282162737
Ownership: Private
Operation: Commercial
Material: Not reported
Qty Lost 1: Not reported
Qty Recovered 1: Not reported
Source: Leak-underground
Type: Gasoline/diesel
Location: Facility
Setting: Not reported
Risk Site: Not reported
Site Priority: Not reported
Priority Code: Not reported
Priority Update: Not reported
Dem Contact: BLM
Wells Affected: Not reported
Num Affected: Not reported
Wells Contam: Not reported
Sampled By: Y
Samples Include: Not reported

QUICK N E-Z 2 (Continued) **S107672052**

7.5 Min Quad:	Not reported
5 Min Quad:	Not reported
Latitude:	Not reported
Longitude:	Not reported
Latitude Number:	Not reported
Longitude Number:	Not reported
Latitude Decimal:	Not reported
Longitude Decimal:	Not reported
GPS:	EST
Agency:	DWM
Facility ID:	Not reported
Last Modified:	Not reported
Incident Phase:	Not reported
NOV Issued:	Not reported
NORR Issued:	Not reported
45 Day Report:	Not reported
Public Meeting Held:	Not reported
Corrective Action Planned:	Not reported
SOC Sighned:	Not reported
Reclassification Report:	Not reported
RS Designation:	Not reported
Closure Request Date:	Not reported
Close-out Report:	Not reported

LUST:

Facility ID:	0-035273
UST Number:	MO-7388
Incident Number:	36050
Contamination Type:	Groundwater/Both
Source Type:	Leak-underground
Product Type:	PETROLEUM
Date Reported:	3/23/2006
Date Occur:	2/14/2006
Cleanup:	Not reported
Closure Request:	Not reported
Close Out:	10/15/2007
Level Of Soil Cleanup Achieved:	Residential
Tank Regulated Status:	Regulated
# Of Supply Wells:	0
Commercial/NonCommercial UST Site:	COMMERCIAL
Risk Classification:	U
Risk Class Based On Review:	L
Corrective Action Plan Type:	Not reported
NOV Issue Date:	Not reported
NORR Issue Date:	Not reported
Site Priority:	Not reported
Phase Of LSA Req:	Not reported
Site Risk Reason:	Not reported
Land Use:	Industrial/commercial
MTBE:	No
MTBE1:	Yes
Flag:	No
Flag1:	No
LUR Filed:	10/18/2007
Release Detection:	0
Current Status:	File Located in House

QUICK N E-Z 2 (Continued) **S107672052**

RBCA GW:	Cleanups to alternate standards
PETOPT:	3
RPL:	False
CD Num:	0
Reel Num:	0
RPOW:	True
RPOP:	False
Error Flag:	0
Error Code:	N
Valid:	False
Lat/Long:	35 14 11.28 80 51 32.22
Lat/Long Decimal:	35.23648 80.85896
Testlat:	Not reported
Regional Officer Project Mgr:	AJS
Region:	Mooresville
Company:	Not reported
Contact Person:	PAULA WILSON
Telephone:	Not reported
RP Address:	1224 PEACHTREE ROAD
RP City,St,Zip:	CHARLOTTE, NC 282162737
RP County:	Not reported
Comments:	UST'S STILL IN OPERATION. 1-3K KEROSENE, 3-6K GASOLINE. NOV WAS MAILED TO SHERIFF OF MECKLENBURG TO DELIVER TO RP ON 8/3/2006. 10-DAY LETTER MAILED BY SHERIFF DATED 10/11/2006.
5 Min Quad:	Not reported

PIRF:

Facility Id:	36050
Date Occurred:	2/14/2006
Date Reported:	3/23/2006
Description Of Incident:	RELEASE DETECTED DURING COMPLIANCE SITE CHECK. 1-3K KEROSENE, 3-6K GASOLINE USTS.
Owner/Operator:	Not reported
Ownership:	4
Operation Type:	6
Type:	3
Location:	1
Site Priority:	Not reported
Priority Update:	Not reported
Wells Affected Y/N:	Not reported
Samples Include:	Not reported
7#5 Minute Quad:	Y
5 Minute Quad:	Not reported
Pirf/Min Soil:	Not reported
Release Code:	Not reported
Source Code:	Not reported
Err Type:	9
Cause:	Not reported
Source:	Not reported
Ust Number:	P
Last Modified:	Not reported
Incident Phase:	**Closed Out**
NOV Issued:	6/9/2006
NORR Issued:	2/27/2007
45 Day Report:	Not reported
Public Meeting Held:	Not reported
Corrective Action Planned:	Not reported

QUICK N E-Z 2 (Continued) **S107672052**

SOC Signed: Not reported
Reclassification Report: Not reported
RS Designation: Not reported
Closure Request Date: Not reported
Close-out Report: Not reported

I43 **S H SHELL SERVICE STATION** **EDR Historical Auto Stations** **1009029886**
SE **750 W TRADE** **N/A**
1/8-1/4 **CHARLOTTE, NC**
0.229 mi.
1211 ft. **Site 1 of 3 in cluster I**

Relative:
Higher

Actual:
728 ft.

EDR Historical Auto Stations:

Name: ALLENS SHELL SERVICE
Year: 1944
Type: GASOLINE AND OIL SERVICE STATIONS

Name: ALLENS SHELL SERVICE
Year: 1944
Type: GASOLINE AND OIL SERVICE STATIONS

Name: ALLENS SHELL SERVICE
Year: 1949
Type: GASOLINE AND OIL SERVICE STATIONS

Name: ALLENS SHELL SERVICE
Year: 1949
Type: GASOLINE AND OIL SERVICE STATIONS

Name: S H SHELL SERVICE STATION
Year: 1953
Type: GASOLINE STATIONS

Name: S H SHELL SERVICE STATION
Year: 1953
Type: GASOLINE STATIONS

I44 **ONE HOUR MARTINIZING SERVICE** **EDR Historical Cleaners** **1009151467**
SE **750 W TRADE** **N/A**
1/8-1/4 **CHARLOTTE, NC**
0.229 mi.
1211 ft. **Site 2 of 3 in cluster I**

Relative:
Higher

Actual:
728 ft.

EDR Historical Cleaners:

Name: ONE HOUR MARTINIZING SERVICE
Year: 1964
Type: CLEANERS AND DYERS

I45 SE 1/8-1/4 0.239 mi. 1263 ft. | **KIKERS SERVICE STATION** | **EDR Historical Auto Stations** | **1009032907**
740 W TRADE | **N/A**
CHARLOTTE, NC

Site 3 of 3 in cluster I

Relative: Higher

Actual: 731 ft.

EDR Historical Auto Stations:

Name: SPURRIERS SERVICE STATION
Year: 1937
Type: GASOLINE AND OIL SERVICE STATIONS

Name: SPURRIERS SERVICE STATION
Year: 1937
Type: GASOLINE AND OIL SERVICE STATIONS

Name: KIKERS SERVICE STATION
Year: 1949
Type: GASOLINE AND OIL SERVICE STATIONS

Name: KIKERS SERVICE STATION
Year: 1949
Type: GASOLINE AND OIL SERVICE STATIONS

J46 WNW 1/8-1/4 0.239 mi. 1263 ft. | **PARKS ESSO SERVICE** | **EDR Historical Auto Stations** | **1009032093**
1501 W TRADE | **N/A**
CHARLOTTE, NC

Site 1 of 4 in cluster J

Relative: Higher

Actual: 700 ft.

EDR Historical Auto Stations:

Name: HONEST SERVICE STATION
Year: 1931
Type: AUTO SERVICE STATION

Name: HONEST SERVICE STATION
Year: 1931
Type: AUTO SERVICE STATION

Name: MOZELEY SERVICE STATION
Year: 1937
Type: GASOLINE AND OIL SERVICE STATIONS

Name: MOZELEY SERVICE STATION
Year: 1937
Type: GASOLINE AND OIL SERVICE STATIONS

Name: S S SERVICE STATION
Year: 1949
Type: GASOLINE AND OIL SERVICE STATIONS

Name: S S SERVICE STATION
Year: 1949
Type: GASOLINE AND OIL SERVICE STATIONS

Name: PARKS ESSO SERVICE
Year: 1953
Type: GASOLINE STATIONS

Name: PARKS ESSO SERVICE
Year: 1953

PARKS ESSO SERVICE (Continued) **1009032093**

Type: GASOLINE STATIONS

J47 **WEST TRADE VACANT LOT** **IMD** **S103717604**
WNW **1501 W. TRADE STREET** **LUST** **N/A**
1/8-1/4 **CHARLOTTE, NC 28201**
0.243 mi.
1284 ft. **Site 2 of 4 in cluster J**

Relative:
Higher

Actual:
701 ft.

IMD:
Region: MOR
Facility ID: 19446
Date Occurred: 10/22/1998
Submit Date: 1/12/1999
GW Contam: No Groundwater Contamination detected
Soil Contam: Yes
Incident Desc: DURING UST REMOVAL, SOIL CONTAM. AS HIGH AS 2700 PPM (GAS) AND 550 PPM (DIESEL) WAS ENCOUNTERED
Operator: UNKNOWN
Contact Phone: Not reported
Owner Company: UNKNOWN
Operator Address: Not reported
Operator City: Not reported
Oper City,St,Zip: Not reported
Ownership: Not reported
Operation: Not reported
Material: GASOLINE
Qty Lost 1: Not reported
Qty Recovered 1: UNKNOWN
Source: Leak-underground
Type: Gasoline/diesel
Location: 8
Setting: Urban
Risk Site: Unknown
Site Priority: Not reported
Priority Code: Not reported
Priority Update: 1/29/1999
Dem Contact: AJS
Wells Affected: Not reported
Num Affected: Not reported
Wells Contam: Not reported
Sampled By: Not reported
Samples Include: Not reported
7.5 Min Quad: Not reported
5 Min Quad: Not reported
Latitude: 35.23694444
Longitude: -80.86
Latitude Number: 351413
Longitude Number: 805136
Latitude Decimal: 35.2369444444444
Longitude Decimal: 80.86
GPS: 7
Agency: DWM
Facility ID: 19446
Last Modified: Not reported
Incident Phase: RE
NOV Issued: Not reported
NORR Issued: Not reported
45 Day Report: Not reported

WEST TRADE VACANT LOT (Continued) **S103717604**

Public Meeting Held: Not reported
Corrective Action Planned: Not reported
SOC Sighned: Not reported
Reclassification Report: Not reported
RS Designation: Not reported
Closure Request Date: Not reported
Close-out Report: Not reported

LUST:
Facility ID: Not reported
UST Number: MO-5555
Incident Number: 19446
Contamination Type: Soil
Source Type: Leak-underground
Product Type: PETROLEUM
Date Reported: 1/12/1999
Date Occur: 10/22/1998
Cleanup: 10/22/1998
Closure Request: Not reported
Close Out: Not reported
Level Of Soil Cleanup Achieved: Not reported
Tank Regulated Status: Regulated
Of Supply Wells: 0
Commercial/NonCommercial UST Site: COMMERCIAL
Risk Classification: U
Risk Class Based On Review: U
Corrective Action Plan Type: Not reported
NOV Issue Date: Not reported
NORR Issue Date: Not reported
Site Priority: Not reported
Phase Of LSA Req: 1
Site Risk Reason: Not reported
Land Use: Not reported
MTBE: Not reported
MTBE1: Unknown
Flag: No
Flag1: No
LUR Filed: Not reported
Release Detection: 0
Current Status: File Located in House
RBCA GW: Not reported
PETOPT: 3
RPL: False
CD Num: 0
Reel Num: 0
RPOW: False
RPOP: False
Error Flag: 0
Error Code: Not reported
Valid: False
Lat/Long: 35 14 12.96 80 51 36
Lat/Long Decimal: 35.236944 80.86
Testlat: Not reported
Regional Officer Project Mgr: DPB
Region: Mooresville
Company: UNKNOWN

WEST TRADE VACANT LOT (Continued) **S103717604**

Contact Person: UNKNOWN
Telephone: Not reported
RP Address: Not reported
RP City,St,Zip: Not reported
RP County: Not reported
Comments: NHR/AJS/2/22/2005
5 Min Quad: R66B

PIRF:
Facility Id: 19446
Date Occurred: 10/22/1998
Date Reported: 1/12/1999
Description Of Incident: DURING UST REMOVAL, SOIL CONTAM. AS HIGH AS 2700 PPM (GAS) AND 550 PPM (DIESEL) WAS ENCOUNTERED
Owner/Operator: UNKNOWN
Ownership: Not reported
Operation Type: Not reported
Type: 3
Location: 8
Site Priority: Not reported
Priority Update: 1/29/1999
Wells Affected Y/N: Not reported
Samples Include: Not reported
7#5 Minute Quad: Not reported
5 Minute Quad: Not reported
Pirf/Min Soil: Not reported
Release Code: Not reported
Source Code: MIN_SOIL
Err Type: Not reported
Cause: Not reported
Source: Not reported
Ust Number: Not reported

Last Modified: Not reported
Incident Phase: Response
NOV Issued: Not reported
NORR Issued: Not reported
45 Day Report: Not reported
Public Meeting Held: Not reported
Corrective Action Planned: Not reported
SOC Signed: Not reported
Reclassification Report: Not reported
RS Designation: Not reported
Closure Request Date: Not reported
Close-out Report: Not reported

J48 **WHITLEYS WASHERETTE** **EDR Historical Cleaners** **1009150288**
WNW **1511 W TRADE** **N/A**
1/8-1/4 **CHARLOTTE, NC**
0.248 mi.
1309 ft. **Site 3 of 4 in cluster J**

Relative:
Higher

Actual:
707 ft.

EDR Historical Cleaners:
Name: DO IT YOURSELF LAUNDERETTE
Year: 1959
Type: LAUNDRIES ELF SERVE

Name: WHITLEYS WASHERETTE

WHITLEYS WASHERETTE (Continued) **1009150288**

Year: 1964
Type: LAUNDRIES ELF SERVE

H49
SSE
1/8-1/4
0.249 mi.
1313 ft.

SMITH METAL & IRON
725 W. 4TH STREET
CHARLOTTE, NC

BROWNFIELDS **S105736139**
N/A

Site 2 of 2 in cluster H

Relative:
Higher

Actual:
726 ft.

BROWNFIELDS:
Project Type: FINALIZED BROWNFIELDS AGREEMENTS
Contact Type: PD:
Contact Name: City of Charlotte
Comments: Former site of a scrap metal yard and of a waste cell created for the temporary disposal of impacted soil removed during the construction of the adjoining Carolina Panther s practice field.The waste in the cell has been removed, and minor chlorinated solvent impacts remain in site groundwater. PD intends to redevelop the site in high density residential with additional office, entertainment, and retail potential.

J50
WNW
1/4-1/2
0.271 mi.
1433 ft.

SOUTH CENTRAL OIL PROPERTY
115 GRANDIN ROAD
CHARLOTTE, NC

IMD **S106682174**
LUST **N/A**

Site 4 of 4 in cluster J

Relative:
Higher

Actual:
714 ft.

IMD:
Region: Not reported
Facility ID: 27792
Date Occurred: 8/7/2001
Submit Date: 8/5/2004
GW Contam: No Groundwater Contamination detected
Soil Contam: Yes
Incident Desc: Not reported
Operator: PASTOR WALTER HOWARD, JR.
Contact Phone: Not reported
Owner Company: GREATER BETHEL AME
Operator Address: 201 GRANDIN ROAD
Operator City: CHARLOTTE
Oper City,St,Zip: CHARLOTTE, NC 28208
Ownership: Private
Operation: Residential
Material: Not reported
Qty Lost 1: Not reported
Qty Recovered 1: Not reported
Source: Leak-underground
Type: Gasoline/diesel
Location: Residence
Setting: Not reported
Risk Site: L
Site Priority: Not reported
Priority Code: Not reported
Priority Update: Not reported
Dem Contact: AJS
Wells Affected: No

SOUTH CENTRAL OIL PROPERTY (Continued) **S106682174**

Num Affected: Not reported
Wells Contam: Not reported
Sampled By: Y
Samples Include: Not reported
7.5 Min Quad: Not reported
5 Min Quad: Not reported
Latitude: Not reported
Longitude: Not reported
Latitude Number: Not reported
Longitude Number: Not reported
Latitude Decimal: Not reported
Longitude Decimal: Not reported
GPS: 7
Agency: DWM
Facility ID: 27792
Last Modified: Not reported
Incident Phase: Closed Out
NOV Issued: Not reported
NORR Issued: 11/12/2004
45 Day Report: Not reported
Public Meeting Held: Not reported
Corrective Action Planned: Not reported
SOC Sighned: Not reported
Reclassification Report: Not reported
RS Designation: Not reported
Closure Request Date: Not reported
Close-out Report: Not reported

LUST:
Facility ID: Not reported
UST Number: MO-7097
Incident Number: 27792
Contamination Type: Soil
Source Type: Leak-underground
Product Type: PETROLEUM
Date Reported: 8/5/2004
Date Occur: 8/7/2001
Cleanup: 8/7/2001
Closure Request: Not reported
Close Out: 8/25/2005
Level Of Soil Cleanup Achieved: Soil to Groundwater
Tank Regulated Status: Non Regulated
Of Supply Wells: 0
Commercial/NonCommercial UST Site: NON COMMERCIAL
Risk Classification: L
Risk Class Based On Review: L
Corrective Action Plan Type: Not reported
NOV Issue Date: Not reported
NORR Issue Date: Not reported
Site Priority: Not reported
Phase Of LSA Req: 1
Site Risk Reason: Not reported
Land Use: Residential
MTBE: No
MTBE1: Unknown
Flag: No

SOUTH CENTRAL OIL PROPERTY (Continued) **S106682174**

Flag1:	No
LUR Filed:	Not reported
Release Detection:	0
Current Status:	File Located in Archives
RBCA GW:	Not reported
PETOPT:	4
RPL:	False
CD Num:	256
Reel Num:	0
RPOW:	True
RPOP:	False
Error Flag:	0
Error Code:	N
Valid:	False
Lat/Long:	Not reported
Lat/Long Decimal:	0 0
Testlat:	Not reported
Regional Officer Project Mgr:	AJS
Region:	Mooresville
Company:	GREATER BETHEL AME
Contact Person:	PASTOR WALTER HOWARD, JR.
Telephone:	Not reported
RP Address:	201 GRANDIN ROAD
RP City,St,Zip:	CHARLOTTE, NC 28208
RP County:	Not reported
Comments:	RESIDENTIAL OIL USTS REMOVED. NATURAL GAS TO SITE 11/15/96 SO USED UP TO THAT TIME. CHURCH LAST OWNER OF USTS
5 Min Quad:	Not reported

PIRF:

Facility Id:	27792
Date Occurred:	8/7/2001
Date Reported:	8/5/2004
Description Of Incident:	Not reported
Owner/Operator:	Not reported
Ownership:	4
Operation Type:	3
Type:	4
Location:	7
Site Priority:	Not reported
Priority Update:	Not reported
Wells Affected Y/N:	N
Samples Include:	Not reported
7#5 Minute Quad:	Y
5 Minute Quad:	Not reported
Pirf/Min Soil:	Not reported
Release Code:	Not reported
Source Code:	Not reported
Err Type:	2
Cause:	Not reported
Source:	Not reported
Ust Number:	Not reported
Last Modified:	Not reported
Incident Phase:	**Closed Out**
NOV Issued:	Not reported
NORR Issued:	11/12/2004
45 Day Report:	Not reported

SOUTH CENTRAL OIL PROPERTY (Continued) **S106682174**

Public Meeting Held: Not reported
Corrective Action Planned: Not reported
SOC Signed: Not reported
Reclassification Report: Not reported
RS Designation: Not reported
Closure Request Date: Not reported
Close-out Report: Not reported

K51 WNW 1/4-1/2 0.273 mi. 1442 ft. **GRIFFIN BROS TIRE SALE INC** **IMD U001438877**
1545 W TRADE STREET **UST N/A**
CHARLOTTE, NC 28216

Site 1 of 2 in cluster K

Relative: Higher

Actual: 709 ft.

IMD:
Region: MOR
Facility ID: 14222
Date Occurred: 11/30/1993
Submit Date: 7/10/1995
GW Contam: No Groundwater Contamination detected
Soil Contam: Yes
Incident Desc: SOIL CONTAM. FOUND AROUND USTS.
Operator: MR. LARRY GRIFFIN
Contact Phone: Not reported
Owner Company: GRIFFIN BROTHERS, INC.
Operator Address:1545 WEST TRADE STREET
Operator City: CHARLOTTE
Oper City,St,Zip: CHARLOTTE, NC 28216
Ownership: Private
Operation: Commercial
Material: WASTE OIL
Qty Lost 1: Not reported
Qty Recovered 1: Not reported
Material: FUEL OIL
Qty Lost: Not reported
Qty Recovered: Not reported
Material: GASOLINE
Qty Lost: Not reported
Qty Recovered 3: Not reported
Source: Leak-underground
Type: Gasoline/diesel
Location: Facility
Setting: Urban
Risk Site: L
Site Priority: E
Priority Code: L
Priority Update: 5/30/1998
Dem Contact: AJS
Wells Affected: Not reported
Num Affected: 0
Wells Contam: Not reported
Sampled By: Not reported
Samples Include: Not reported
7.5 Min Quad: Not reported
5 Min Quad: Not reported
Latitude: 35.2377
Longitude: -80.8591
Latitude Number: Not reported

GRIFFIN BROS TIRE SALE INC (Continued) **U001438877**

Longitude Number:	Not reported
Latitude Decimal:	Not reported
Longitude Decimal:	Not reported
GPS:	NOD
Agency:	DWM
Facility ID:	14222
Last Modified:	Not reported
Incident Phase:	RE
NOV Issued:	Not reported
NORR Issued:	Not reported
45 Day Report:	Not reported
Public Meeting Held:	Not reported
Corrective Action Planned:	Not reported
SOC Sighned:	Not reported
Reclassification Report:	Not reported
RS Designation:	Not reported
Closure Request Date:	Not reported
Close-out Report:	Not reported

UST:

Facility ID:	0-026867
Region:	3
Facility Telephone:	(704) 375-5758
Last Update:	8/3/1990
Owner Name:	GRIFFIN BROS TIRE SALE. INC
Owner Address:	1545 WEST TRADE STREET
Owner City,St,Zip:	CHARLOTTE, NC 28216
Owner Phone:	(704) 375-5758
Latitude:	0
Latitude 1:	Not reported
Longitude:	0
Longitude 1:	Not reported
GPS String Confirmed:	No
Initials of Individual Confirming GPS:	Not reported

Tank ID:	1
Tank ID Number:	Not reported
Tank Capacity:	550
Status:	**Permanent Closed**
Date installed:	1/1/1964
Date removed:	11/29/1993
Tank Product:	Oil, New/Used/Mixture
Product Type:	NON
Tank Material:	Steel
Compartment Tank:	No
Main Tank:	No
Tank Last Used Date:	Not reported
Tank Certified Number:	Not reported
Date Last Certified:	Not reported
Begin Certified Number:	Not reported
End Certified Number:	Not reported
Interior Protection:	Unknown
Exterior Protection:	Unknown
Piping material:	Unknown
Certify Type:	Not reported
Leak Detection Type:	Not reported

GRIFFIN BROS TIRE SALE INC (Continued) **U001438877**

Leak Detection Piping 1: Not reported
Corrosn Protec Tank: Not reported
Corrosn Protec Pipe: Not reported
Spill and Overfill: Not reported
Surface Water: Not reported
Water Supply Well: Not reported
Leak Detection Piping 2: Not reported
Leak Detection Type 2: Not reported
Corrosion Protection Tank1: Not reported
Corrosion Piping: Not reported
Overfill: Not reported
Corrosion Protection Tank Date: Not reported
Corrosion Protection Piping Date: Not reported
Spill Overfill Date: Not reported
Piping System Type Code: Not reported
Piping System Type Description: Not reported
Comment: Not reported

Tank ID: 2
Tank ID Number: Not reported
Tank Capacity: 550
Status: Permanent Closed
Date installed: 1/1/1964
Date removed: 11/30/1993
Tank Product: Oil, New/Used/Mixture
Product Type: NON
Tank Material: Steel
Compartment Tank: No
Main Tank: No
Tank Last Used Date: Not reported
Tank Certified Number: Not reported
Date Last Certified: Not reported
Begin Certified Number: Not reported
End Certified Number: Not reported
Interior Protection: Unknown
Exterior Protection: Unknown
Piping material: Unknown
Certify Type: Not reported
Leak Detection Type: Not reported
Leak Detection Piping 1: Not reported
Corrosn Protec Tank: Not reported
Corrosn Protec Pipe: Not reported
Spill and Overfill: Not reported
Surface Water: Not reported
Water Supply Well: Not reported
Leak Detection Piping 2: Not reported
Leak Detection Type 2: Not reported
Corrosion Protection Tank1: Not reported
Corrosion Piping: Not reported
Overfill: Not reported
Corrosion Protection Tank Date: Not reported
Corrosion Protection Piping Date: Not reported
Spill Overfill Date: Not reported
Piping System Type Code: Not reported
Piping System Type Description: Not reported
Comment: Not reported

K52 WNW 1/4-1/2 0.273 mi. 1442 ft. | **GRIFFIN BROS TIRE SALES INC**
1545 WEST TRADE STREET
CHARLOTTE, NC 28202 | **LUST** | **S106799538**
N/A

Site 2 of 2 in cluster K

Relative: Higher

Actual: 709 ft.

LUST:

Facility ID:	Not reported	
UST Number:	MO-4397	
Incident Number:	14222	
Contamination Type:		Soil
Source Type:	Leak-underground	
Product Type:	PETROLEUM	
Date Reported:	1/28/1994	
Date Occur:	11/30/1993	
Cleanup:	11/30/1993	
Closure Request:	Not reported	
Close Out:	Not reported	
Level Of Soil Cleanup Achieved:		Not reported
Tank Regulated Status:		Both at same site
# Of Supply Wells:	0	
Commercial/NonCommercial UST Site:		BOTH
Risk Classification:		L
Risk Class Based On Review:		U
Corrective Action Plan Type:		Not reported
NOV Issue Date:	Not reported	
NORR Issue Date:	Not reported	
Site Priority:	E	
Phase Of LSA Req:	Not reported	
Site Risk Reason:	Not reported	
Land Use:	Not reported	
MTBE:	Not reported	
MTBE1:	Unknown	
Flag:	Yes	
Flag1:	No	
LUR Filed:	Not reported	
Release Detection:	0	
Current Status:	File Located in House	
RBCA GW:	Not reported	
PETOPT:	4	
RPL:	False	
CD Num:	0	
Reel Num:	0	
RPOW:	False	
RPOP:	False	
Error Flag:	0	
Error Code:	Not reported	
Valid:	False	
Lat/Long:	35 14 16.68 80 51 32.88	
Lat/Long Decimal:	35.237979 80.859147	
Testlat:	Not reported	
Regional Officer Project Mgr:		BLM
Region:		Mooresville
Company:		GRIFFIN BROTHERS, INC.
Contact Person:		MR. LARRY GRIFFIN
Telephone:		Not reported
RP Address:		1545 WEST TRADE STREET
RP City,St,Zip:		CHARLOTTE, NC 28216
RP County:		ME

GRIFFIN BROS TIRE SALES INC (Continued) **S106799538**

Comments: UST. HEATING OIL UST LEAKED
5 Min Quad: Not reported

PIRF:

Facility Id:	14222
Date Occurred:	11/30/1993
Date Reported:	7/10/1995
Description Of Incident:	SOIL CONTAM. FOUND AROUND USTS.
Owner/Operator:	MR. LARRY GRIFFIN
Ownership:	4
Operation Type:	6
Type:	3
Location:	1
Site Priority:	E
Priority Update:	5/30/1998
Wells Affected Y/N:	Not reported
Samples Include:	0
7#5 Minute Quad:	Not reported
5 Minute Quad:	Not reported
Pirf/Min Soil:	Not reported
Release Code:	Not reported
Source Code:	Pirf
Err Type:	Not reported
Cause:	Not reported
Source:	Not reported
Ust Number:	Not reported
Last Modified:	Not reported
Incident Phase:	**Response**
NOV Issued:	Not reported
NORR Issued:	Not reported
45 Day Report:	Not reported
Public Meeting Held:	Not reported
Corrective Action Planned:	Not reported
SOC Signed:	Not reported
Reclassification Report:	Not reported
RS Designation:	Not reported
Closure Request Date:	Not reported
Close-out Report:	Not reported

L53 **CITY OF CHARLOTTE SMITH METAL&IRON SITE** **CERC-NFRAP** **1000910941**
South **301 & 700 S CEDAR ST** **RCRA-CESQG** **NCD024488025**
1/4-1/2 **CHARLOTTE, NC 28202** **FINDS**
0.290 mi.
1533 ft. **Site 1 of 2 in cluster L**

Relative:
Higher

Actual:
716 ft.

CERC-NFRAP:

Site ID:	0402711
Federal Facility:	Not a Federal Facility
NPL Status:	Not on the NPL
Non NPL Status:	NFRAP

CERCLIS-NFRAP Site Contact Name(s):

Contact Title:	RPM
Contact Name:	Barbara Alfano
Contact Tel:	(404) 562-8923
Contact Title:	Not reported

CITY OF CHARLOTTE SMITH METAL&IRON SITE (Continued) **1000910941**

Contact Name: Donna Bledsoe
Contact Tel: (404) 562-8778

Contact Title: RPM
Contact Name: Jon Borholm
Contact Tel: (404) 562-8820

Contact Title: Not reported
Contact Name: Carolyn Callihan
Contact Tel: (404) 562-8913

Contact Title: RPM
Contact Name: Randall Chaffins
Contact Tel: (404) 562-8910

Contact Title: Not reported
Contact Name: Luis Flores
Contact Tel: (404) 562-8807

Contact Title: NPL Coordinator
Contact Name: Cindy Gurley
Contact Tel: (404) 562-8817

Contact Title: RPM
Contact Name: Ralph Howard
Contact Tel: (404) 562-8829

Contact Title: Not reported
Contact Name: Felicia Jackson
Contact Tel: (404) 562-8894

Contact Title: RPM
Contact Name: William Joyner
Contact Tel: (404) 562-8795

Contact Title: RPM
Contact Name: Ken Lucas
Contact Tel: (404) 562-8953

Contact Title: RPM
Contact Name: Ken Mallary
Contact Tel: (404) 562-8802

Contact Title: RPM
Contact Name: Mike Norman
Contact Tel: (404) 562-8792

Contact Title: Not reported
Contact Name: Beverly Stepter
Contact Tel: (404) 562-8816

Contact Title: RPM
Contact Name: Michael Townsend
Contact Tel: (404) 562-8813

Contact Title: RPM
Contact Name: Samantha UrquhartF

CITY OF CHARLOTTE SMITH METAL&IRON SITE (Continued) **1000910941**

Contact Tel: (404) 562-8760

Contact Title: Chief, Brownsfield
Contact Name: Phil Vorsatz
Contact Tel: (404) 562-8789

Contact Title: Not reported
Contact Name: Beth Walden
Contact Tel: (404) 562-8814

Contact Title: Not reported
Contact Name: Donna Webster
Contact Tel: (404) 562-8870

Contact Title: Not reported
Contact Name: Jennifer Wendel
Contact Tel: (404) 562-8799

CERCLIS-NFRAP Site Alias Name(s):
Alias Name: SMITH METAL & IRON CO
Alias Address: Not reported
MECKLENBURG, NC

CERCLIS-NFRAP Assessment History:
Action: DISCOVERY
Date Started: Not reported
Date Completed: 08/01/1980
Priority Level: Not reported

Action: PRELIMINARY ASSESSMENT
Date Started: Not reported
Date Completed: 12/24/1985
Priority Level: Low priority for further assessment

Action: SITE INSPECTION
Date Started: Not reported
Date Completed: 05/24/1990
Priority Level: NFRAP: No further Remedial Action planned

Action: ARCHIVE SITE
Date Started: Not reported
Date Completed: 05/24/1990
Priority Level: Not reported

Action: INTEGRATED ASSESSMENT
Date Started: 07/06/1992
Date Completed: 07/06/1992
Priority Level: NFRAP: No further Remedial Action planned

RCRA-CESQG:
Date form received by agency: 04/03/1995
Facility name: CITY OF CHARLOTTE SMITH METAL&IRON SITE
Facility address: 301 & 700 S CEDAR ST
CHARLOTTE, NC 28202
EPA ID: NCD024488025
Mailing address: E FOURTH ST

CITY OF CHARLOTTE SMITH METAL&IRON SITE (Continued) **1000910941**

	CHARLOTTE, NC 282022844
Contact:	JAMES BLACKWELL
Contact address:	600 E FOURTH ST CHARLOTTE, NC 282022844
Contact country:	US
Contact telephone:	(704) 336-3603
Contact email:	Not reported
EPA Region:	04
Classification:	Conditionally Exempt Small Quantity Generator
Description:	Handler: generates 100 kg or less of hazardous waste per calendar month, and accumulates 1000 kg or less of hazardous waste at any time; or generates 1 kg or less of acutely hazardous waste per calendar month, and accumulates at any time: 1 kg or less of acutely hazardous waste; or 100 kg or less of any residue or contaminated soil, waste or other debris resulting from the cleanup of a spill, into or on any land or water, of acutely hazardous waste; or generates 100 kg or less of any residue or contaminated soil, waste or other debris resulting from the cleanup of a spill, into or on any land or water, of acutely hazardous waste during any calendar month, and accumulates at any time: 1 kg or less of acutely hazardous waste; or 100 kg or less of any residue or contaminated soil, waste or other debris resulting from the cleanup of a spill, into or on any land or water, of acutely hazardous waste

Owner/Operator Summary:

Owner/operator name:	CITY OF CHARLOTTE
Owner/operator address:	600 E FOURTH ST CHARLOTTE, NC 28202
Owner/operator country:	Not reported
Owner/operator telephone:	(704) 336-3603
Legal status:	Municipal
Owner/Operator Type:	Owner
Owner/Op start date:	Not reported
Owner/Op end date:	Not reported

Handler Activities Summary:

U.S. importer of hazardous waste:	No
Mixed waste (haz. and radioactive):	Unknown
Recycler of hazardous waste:	No
Transporter of hazardous waste:	No
Treater, storer or disposer of HW:	No
Underground injection activity:	No
On-site burner exemption:	No
Furnace exemption:	No
Used oil fuel burner:	No
Used oil processor:	No
User oil refiner:	No
Used oil fuel marketer to burner:	No
Used oil Specification marketer:	No
Used oil transfer facility:	No
Used oil transporter:	No
Off-site waste receiver:	Verified to be non-commercial

Hazardous Waste Summary:

Waste code:	D008
Waste name:	LEAD

CITY OF CHARLOTTE SMITH METAL&IRON SITE (Continued) **1000910941**

Violation Status: No violations found

FINDS:

Registry ID: 110007658212

Environmental Interest/Information System
RCRAInfo is a national information system that supports the Resource Conservation and Recovery Act (RCRA) program through the tracking of events and activities related to facilities that generate, transport, and treat, store, or dispose of hazardous waste. RCRAInfo allows RCRA program staff to track the notification, permit, compliance, and corrective action activities required under RCRA.

54
NW
1/4-1/2
0.299 mi.
1578 ft.

SERVCO #01615
1601 WEST TRADE STREET
CHARLOTTE, NC

IMD **S105707374**
LUST **N/A**
LUST TRUST

Relative:
Higher

Actual:
735 ft.

IMD:

Region:	MOR
Facility ID:	27302
Date Occurred:	11/12/2002
Submit Date:	12/3/2002
GW Contam:	Yes, Groundwater Contamination has been detected
Soil Contam:	No
Incident Desc:	SOIL AND GROUNWATER WAS DISCOVERED ADJACENT TO AN OPERATING UST SYSTEM IN A PHASE II ENVIRONMENTAL SITE ASSESSMENT
Operator:	UNKNOWN
Contact Phone:	Not reported
Owner Company:	SERVICE DISTRIBUTING COMPANY
Operator Address:	PO BOX 310
Operator City:	ALBEMARLE
Oper City,St,Zip:	ALBEMARLE, NC 28001
Ownership:	Private
Operation:	Commercial
Material:	Not reported
Qty Lost 1:	Not reported
Qty Recovered 1:	Not reported
Source:	Leak-underground
Type:	Gasoline/diesel
Location:	Facility
Setting:	Not reported
Risk Site:	I
Site Priority:	Not reported
Priority Code:	Not reported
Priority Update:	Not reported
Dem Contact:	AJS
Wells Affected:	No
Num Affected:	Not reported
Wells Contam:	Not reported
Sampled By:	Y
Samples Include:	G
7.5 Min Quad:	Not reported
5 Min Quad:	Not reported
Latitude:	35.23888888

SERVCO #01615 (Continued) **S105707374**

Longitude:	-80.85888888
Latitude Number:	351420
Longitude Number:	805132
Latitude Decimal:	35.2388888888889
Longitude Decimal:	80.8588888888889
GPS:	7
Agency:	DWM
Facility ID:	27302
Last Modified:	Not reported
Incident Phase:	Follow Up
NOV Issued:	Not reported
NORR Issued:	12/17/2002
45 Day Report:	Not reported
Public Meeting Held:	Not reported
Corrective Action Planned:	Not reported
SOC Sighned:	Not reported
Reclassification Report:	Not reported
RS Designation:	Not reported
Closure Request Date:	Not reported
Close-out Report:	Not reported

LUST:

Facility ID:	0-014072
UST Number:	MO-6618
Incident Number:	27302
Contamination Type:	Groundwater/Both
Source Type:	Leak-underground
Product Type:	PETROLEUM
Date Reported:	12/3/2002
Date Occur:	11/12/2002
Cleanup:	11/12/2002
Closure Request:	Not reported
Close Out:	Not reported
Level Of Soil Cleanup Achieved:	Not reported
Tank Regulated Status:	Regulated
# Of Supply Wells:	0
Commercial/NonCommercial UST Site:	COMMERCIAL
Risk Classification:	I
Risk Class Based On Review:	I
Corrective Action Plan Type:	Not reported
NOV Issue Date:	Not reported
NORR Issue Date:	Not reported
Site Priority:	Not reported
Phase Of LSA Req:	2
Site Risk Reason:	F G
Land Use:	Not reported
MTBE:	No
MTBE1:	Yes
Flag:	No
Flag1:	No
LUR Filed:	Not reported
Release Detection:	0
Current Status:	File Located in House
RBCA GW:	Not reported
PETOPT:	3
RPL:	False

SERVCO #01615 (Continued) **S105707374**

CD Num:	0
Reel Num:	0
RPOW:	True
RPOP:	False
Error Flag:	0
Error Code:	Not reported
Valid:	False
Lat/Long:	35 14 22.08 80 51 31.44
Lat/Long Decimal:	35.23948 80.858748
Testlat:	Not reported
Regional Officer Project Mgr:	DPB
Region:	Mooresville
Company:	Servco Distributing Company
Contact Person:	Steve Saunders
Telephone:	Not reported
RP Address:	PO Box 310
RP City,St,Zip:	Albemarle, NC 28001
RP County:	Not reported
Comments:	New well to repace destroyed mw-6, still not product. 9-2009 UST'S REMOVED IN 1/2006 AND 5/2006. FOUR FEET OF FREE PRODUCT FOUND AT SITE AS OF 11/8/2005. GCL EXCEEDED FOR BENZENE IN TMW-3 (old coor 35.1420 80.5132)
5 Min Quad:	Not reported

PIRF:

Facility Id:	27302
Date Occurred:	11/12/2002
Date Reported:	12/3/2002
Description Of Incident:	SOIL AND GROUNWATER WAS DISCOVERED ADJACENT TO AN OPERATING UST SYSTEM IN A PHASE II ENVIRONMENTAL SITE ASSESSMENT
Owner/Operator:	Not reported
Ownership:	4
Operation Type:	6
Type:	3
Location:	1
Site Priority:	Not reported
Priority Update:	Not reported
Wells Affected Y/N:	N
Samples Include:	Not reported
7#5 Minute Quad:	Y
5 Minute Quad:	G
Pirf/Min Soil:	Not reported
Release Code:	Not reported
Source Code:	Not reported
Err Type:	3
Cause:	Not reported
Source:	E
Ust Number:	E
Last Modified:	Not reported
Incident Phase:	**Follow Up**
NOV Issued:	3/2/2007
NORR Issued:	12/17/2002
45 Day Report:	Not reported
Public Meeting Held:	Not reported
Corrective Action Planned:	Not reported
SOC Signed:	Not reported
Reclassification Report:	Not reported

SERVCO #01615 (Continued) **S105707374**

RS Designation: Not reported
Closure Request Date: Not reported
Close-out Report: Not reported

LUST TRUST:
Facility ID: 0-014072
Site ID: 27302
Site Note: Commercial; $20,000 deductible; 100% eligible for costs that exceed the $20,000 deductible.[CGS 5/4/10]
Site Eligible?: True
Commercial Find: 100% Commercial
Priority Rank: Not reported
Deductable Amount: 20000
3rd Party Deductable Amt: 0
Sum 3rd Party Amt Applied: 0

Click this hyperlink while viewing on your computer to access additional NC LUST TRUST: detail in the EDR Site Report.

L55 South 1/4-1/2 0.300 mi. 1585 ft. **SWARTZ & SONS (SMITH METAL & I** **IMD** **S105911986**
W. 3RD AND CEDAR **N/A**
CHARLOTTE, NC

Site 2 of 2 in cluster L

Relative: Higher

Actual: 716 ft.

IMD:
Region: MOR
Facility ID: 8180
Date Occurred: 12/30/1988
Submit Date: 6/16/1992
GW Contam: Yes, Groundwater Contamination has been detected
Soil Contam: Yes
Incident Desc: Not reported
Operator: CERCLA,
Contact Phone: Not reported
Owner Company: SWARTZ AND SONS
Operator Address:CERCLA
Operator City: Not reported
Oper City,St,Zip: Not reported
Ownership: Federal
Operation: 8
Material: PCBS
Qty Lost 1: Not reported
Qty Recovered 1: Not reported
Source: Unknown
Type: Metals
Location: Facility
Setting: Urban
Risk Site: Not reported
Site Priority: Not reported
Priority Code: NOD
Priority Update: Not reported
Dem Contact: CER
Wells Affected: No
Num Affected: 0
Wells Contam: Not reported
Sampled By: Responsible Parties

SWARTZ & SONS (SMITH METAL & I (Continued) **S105911986**

Samples Include:	Groundwater Samples
7.5 Min Quad:	Not reported
5 Min Quad:	R66
Latitude:	Not reported
Longitude:	Not reported
Latitude Number:	Not reported
Longitude Number:	Not reported
Latitude Decimal:	Not reported
Longitude Decimal:	Not reported
GPS:	EST
Agency:	DWQ
Facility ID:	8180
Last Modified:	6/11/1992
Incident Phase:	Assessment
NOV Issued:	Not reported
NORR Issued:	Not reported
45 Day Report:	Not reported
Public Meeting Held:	Not reported
Corrective Action Planned:	Not reported
SOC Sighned:	Not reported
Reclassification Report:	Not reported
RS Designation:	Not reported
Closure Request Date:	Not reported
Close-out Report:	Not reported

M56 **GATEWAY VILLAGE-700 BLOCK** **IMD** **S107672009**
SE **700 WEST TRADE STREET** **LUST** **N/A**
1/4-1/2 **CHARLOTTE, NC 28202**
0.305 mi.
1613 ft. **Site 1 of 2 in cluster M**

Relative:
Higher

Actual:
740 ft.

IMD:

Region:	Not reported
Facility ID:	36005
Date Occurred:	Not reported
Submit Date:	6/17/1999
GW Contam:	Yes, Groundwater Contamination has been detected
Soil Contam:	No
Incident Desc:	Not reported
Operator:	Not reported
Contact Phone:	Not reported
Owner Company:	UNKNOWN
Operator Address:	Not reported
Operator City:	Not reported
Oper City,St,Zip:	NC
Ownership:	Unknown
Operation:	Commercial
Material:	Not reported
Qty Lost 1:	Not reported
Qty Recovered 1:	Not reported
Source:	Leak-underground
Type:	Gasoline/diesel
Location:	Facility
Setting:	Not reported
Risk Site:	Not reported
Site Priority:	Not reported
Priority Code:	Not reported

GATEWAY VILLAGE-700 BLOCK (Continued) **S107672009**

Priority Update: Not reported
Dem Contact: AJS
Wells Affected: No
Num Affected: Not reported
Wells Contam: Not reported
Sampled By: Y
Samples Include: Not reported
7.5 Min Quad: Not reported
5 Min Quad: Not reported
Latitude: Not reported
Longitude: Not reported
Latitude Number: Not reported
Longitude Number: Not reported
Latitude Decimal: Not reported
Longitude Decimal: Not reported
GPS: EST
Agency: DWM
Facility ID: Not reported
Last Modified: Not reported
Incident Phase: Not reported
NOV Issued: Not reported
NORR Issued: Not reported
45 Day Report: Not reported
Public Meeting Held: Not reported
Corrective Action Planned: Not reported
SOC Sighned: Not reported
Reclassification Report: Not reported
RS Designation: Not reported
Closure Request Date: Not reported
Close-out Report: Not reported

LUST:
Facility ID: Not reported
UST Number: MO-7348
Incident Number: 36005
Contamination Type: Groundwater/Both
Source Type: Leak-underground
Product Type: PETROLEUM
Date Reported: 4/19/1999
Date Occur: Not reported
Cleanup: Not reported
Closure Request: Not reported
Close Out: Not reported
Level Of Soil Cleanup Achieved: Not reported
Tank Regulated Status: Regulated
Of Supply Wells: 0
Commercial/NonCommercial UST Site: COMMERCIAL
Risk Classification: U
Risk Class Based On Review: U
Corrective Action Plan Type: Not reported
NOV Issue Date: Not reported
NORR Issue Date: Not reported
Site Priority: Not reported
Phase Of LSA Req: Not reported
Site Risk Reason: Not reported
Land Use: Not reported

GATEWAY VILLAGE-700 BLOCK (Continued) **S107672009**

MTBE:	No
MTBE1:	No
Flag:	No
Flag1:	No
LUR Filed:	Not reported
Release Detection:	0
Current Status:	File Located in House
RBCA GW:	Not reported
PETOPT:	3
RPL:	False
CD Num:	0
Reel Num:	0
RPOW:	True
RPOP:	False
Error Flag:	0
Error Code:	N
Valid:	False
Lat/Long:	35 13 55.62 80 50 55.86
Lat/Long Decimal:	35.23212 80.84885
Testlat:	Not reported
Regional Officer Project Mgr:	DPB
Region:	Mooresville
Company:	UNKNOWN
Contact Person:	Not reported
Telephone:	Not reported
RP Address:	Not reported
RP City,St,Zip:	NC
RP County:	Not reported
Comments:	Not reported
5 Min Quad:	Not reported

PIRF:

Facility Id:	36005
Date Occurred:	2/23/1999
Date Reported:	6/17/1999
Description Of Incident:	Not reported
Owner/Operator:	Not reported
Ownership:	3
Operation Type:	6
Type:	3
Location:	1
Site Priority:	Not reported
Priority Update:	Not reported
Wells Affected Y/N:	N
Samples Include:	Not reported
7#5 Minute Quad:	Y
5 Minute Quad:	Not reported
Pirf/Min Soil:	Not reported
Release Code:	Not reported
Source Code:	Not reported
Err Type:	3
Cause:	Not reported
Source:	Not reported
Ust Number:	P
Last Modified:	Not reported
Incident Phase:	**Not reported**
NOV Issued:	Not reported

GATEWAY VILLAGE-700 BLOCK (Continued) **S107672009**

NORR Issued:	Not reported
45 Day Report:	Not reported
Public Meeting Held:	Not reported
Corrective Action Planned:	Not reported
SOC Signed:	Not reported
Reclassification Report:	Not reported
RS Designation:	Not reported
Closure Request Date:	Not reported
Close-out Report:	Not reported

57
West
1/4-1/2
0.315 mi.
1665 ft.

DAVE HANSFORD PROPERTY **IMD** **S107672040**
1512 WEST 4TH STREET **LUST** **N/A**
CHARLOTTE, NC 28208

Relative:
Higher

Actual:
710 ft.

IMD:

Region:	Not reported
Facility ID:	36037
Date Occurred:	Not reported
Submit Date:	3/2/2006
GW Contam:	No Groundwater Contamination detected
Soil Contam:	Yes
Incident Desc:	Not reported
Operator:	NEAL GREEN-CFO
Contact Phone:	Not reported
Owner Company:	GREATER BETHEL AME
Operator Address:	201 GRANDIN ROAD
Operator City:	CHARLOTTE
Oper City,St,Zip:	CHARLOTTE, NC 28208
Ownership:	Private
Operation:	Residential
Material:	Not reported
Qty Lost 1:	Not reported
Qty Recovered 1:	Not reported
Source:	Leak-underground
Type:	Gasoline/diesel
Location:	Residence
Setting:	Not reported
Risk Site:	L
Site Priority:	Not reported
Priority Code:	Not reported
Priority Update:	Not reported
Dem Contact:	AJS
Wells Affected:	No
Num Affected:	Not reported
Wells Contam:	Not reported
Sampled By:	Y
Samples Include:	Not reported
7.5 Min Quad:	Not reported
5 Min Quad:	Not reported
Latitude:	Not reported
Longitude:	Not reported
Latitude Number:	Not reported
Longitude Number:	Not reported
Latitude Decimal:	Not reported
Longitude Decimal:	Not reported
GPS:	EST

DAVE HANSFORD PROPERTY (Continued) **S107672040**

Agency:	DWM
Facility ID:	36037
Last Modified:	Not reported
Incident Phase:	Closed Out
NOV Issued:	Not reported
NORR Issued:	Not reported
45 Day Report:	Not reported
Public Meeting Held:	Not reported
Corrective Action Planned:	Not reported
SOC Sighned:	Not reported
Reclassification Report:	Not reported
RS Designation:	Not reported
Closure Request Date:	Not reported
Close-out Report:	Not reported

LUST:

Facility ID:	Not reported
UST Number:	MO-7375
Incident Number:	36037
Contamination Type:	Soil
Source Type:	Leak-underground
Product Type:	PETROLEUM
Date Reported:	7/22/2004
Date Occur:	7/22/2004
Cleanup:	1/28/2005
Closure Request:	Not reported
Close Out:	3/2/2006
Level Of Soil Cleanup Achieved:	Soil to Groundwater
Tank Regulated Status:	Non Regulated
# Of Supply Wells:	0
Commercial/NonCommercial UST Site:	COMMERCIAL
Risk Classification:	L
Risk Class Based On Review:	L
Corrective Action Plan Type:	Not reported
NOV Issue Date:	Not reported
NORR Issue Date:	Not reported
Site Priority:	Not reported
Phase Of LSA Req:	Not reported
Site Risk Reason:	Not reported
Land Use:	Residential
MTBE:	No
MTBE1:	Unknown
Flag:	No
Flag1:	No
LUR Filed:	Not reported
Release Detection:	0
Current Status:	File Located in Archives
RBCA GW:	Not reported
PETOPT:	4
RPL:	False
CD Num:	290
Reel Num:	0
RPOW:	True
RPOP:	False
Error Flag:	0
Error Code:	N

DAVE HANSFORD PROPERTY (Continued) **S107672040**

Valid:	False
Lat/Long:	Not reported
Lat/Long Decimal:	0 0
Testlat:	Not reported
Regional Officer Project Mgr:	AJS
Region:	Mooresville
Company:	GREATER BETHEL AME
Contact Person:	NEAL GREEN-CFO
Telephone:	Not reported
RP Address:	201 GRANDIN ROAD
RP City,St,Zip:	CHARLOTTE, NC 28208
RP County:	Not reported
Comments:	CONTAMINATED SOILS FROM INCIDENT #27743 WERE PUT ON MR. HANSFORDS PROPERTY. SOILS WERE REMOVED BETWEEN 1/28/2005 AND 3/4/2005. SITE NOW CLEAN
5 Min Quad:	Not reported

PIRF:

Facility Id:	36037
Date Occurred:	7/22/2004
Date Reported:	3/2/2006
Description Of Incident:	Not reported
Owner/Operator:	Not reported
Ownership:	4
Operation Type:	3
Type:	4
Location:	7
Site Priority:	Not reported
Priority Update:	Not reported
Wells Affected Y/N:	N
Samples Include:	Not reported
7#5 Minute Quad:	Y
5 Minute Quad:	Not reported
Pirf/Min Soil:	Not reported
Release Code:	Not reported
Source Code:	Not reported
Err Type:	4
Cause:	Not reported
Source:	Not reported
Ust Number:	P
Last Modified:	Not reported
Incident Phase:	**Closed Out**
NOV Issued:	Not reported
NORR Issued:	Not reported
45 Day Report:	Not reported
Public Meeting Held:	Not reported
Corrective Action Planned:	Not reported
SOC Signed:	Not reported
Reclassification Report:	Not reported
RS Designation:	Not reported
Closure Request Date:	Not reported
Close-out Report:	Not reported

58 ELMWOOD CEMETERY **IMD** **S101524208**
ESE 700 WEST 6TH STREET **LUST** **N/A**
1/4-1/2 CHARLOTTE, NC **LUST TRUST**
0.327 mi.
1724 ft.

Relative:
Higher

Actual:
738 ft.

IMD:

Region:	MOR
Facility ID:	10712
Date Occurred:	Not reported
Submit Date:	8/13/1993
GW Contam:	Yes, Groundwater Contamination has been detected
Soil Contam:	No
Incident Desc:	FREE PRODUCT FOUND IN MONITOR WELL.
Operator:	MS. MICHELLE GREGOR
Contact Phone:	Not reported
Owner Company:	CITY OF CHARLOTTE
Operator Address:	600 EAST FOURTH STREET
Operator City:	CHARLOTTE
Oper City,St,Zip:	CHARLOTTE, NC 28202
Ownership:	Municipal
Operation:	Public Service
Material:	GASOLINE
Qty Lost 1:	Not reported
Qty Recovered 1:	Not reported
Source:	Leak-underground
Type:	Gasoline/diesel
Location:	8
Setting:	Urban
Risk Site:	L
Site Priority:	060E
Priority Code:	L
Priority Update:	5/15/1998
Dem Contact:	AJS
Wells Affected:	No
Num Affected:	0
Wells Contam:	Not reported
Sampled By:	None
Samples Include:	Not reported
7.5 Min Quad:	Not reported
5 Min Quad:	R66A
Latitude:	35.23888888
Longitude:	-80.84916666
Latitude Number:	351420
Longitude Number:	805057
Latitude Decimal:	35.2388888888889
Longitude Decimal:	80.8491666666667
GPS:	NOD
Agency:	DWM
Facility ID:	10712
Last Modified:	9/27/1993
Incident Phase:	Follow Up
NOV Issued:	8/18/1993
NORR Issued:	Not reported
45 Day Report:	Not reported
Public Meeting Held:	Not reported
Corrective Action Planned:	Not reported
SOC Sighned:	Not reported
Reclassification Report:	Not reported

ELMWOOD CEMETERY (Continued) **S101524208**

RS Designation: Not reported
Closure Request Date: Not reported
Close-out Report: Not reported

LUST:

Facility ID:	Not reported
UST Number:	MO-3861
Incident Number:	10712
Contamination Type:	Groundwater/Both
Source Type:	Leak-underground
Product Type:	PETROLEUM
Date Reported:	6/22/1993
Date Occur:	Not reported
Cleanup:	6/22/1993
Closure Request:	Not reported
Close Out:	Not reported
Level Of Soil Cleanup Achieved:	Not reported
Tank Regulated Status:	Regulated
# Of Supply Wells:	0
Commercial/NonCommercial UST Site:	COMMERCIAL
Risk Classification:	L
Risk Class Based On Review:	L
Corrective Action Plan Type:	Not reported
NOV Issue Date:	8/12/1993
NORR Issue Date:	Not reported
Site Priority:	060E
Phase Of LSA Req:	Not reported
Site Risk Reason:	Not reported
Land Use:	Not reported
MTBE:	Not reported
MTBE1:	Unknown
Flag:	No
Flag1:	No
LUR Filed:	Not reported
Release Detection:	0
Current Status:	File Located in House
RBCA GW:	Not reported
PETOPT:	3
RPL:	False
CD Num:	0
Reel Num:	0
RPOW:	False
RPOP:	False
Error Flag:	0
Error Code:	Not reported
Valid:	False
Lat/Long:	35 14 4.98 80 50 49.98
Lat/Long Decimal:	35.234722 80.847222
Testlat:	Not reported
Regional Officer Project Mgr:	DPB
Region:	Mooresville
Company:	CITY OF CHARLOTTE
Contact Person:	MS. MICHELLE GREGOR
Telephone:	Not reported
RP Address:	600 EAST FOURTH STREET
RP City,St,Zip:	CHARLOTTE, NC 28202

ELMWOOD CEMETERY (Continued) **S101524208**

RP County: MECKLENBURG
Comments: Not reported
5 Min Quad: R66A

PIRF:
Facility Id: 10712
Date Occurred: 5/6/1993
Date Reported: 8/13/1993
Description Of Incident: FREE PRODUCT FOUND IN MONITOR WELL.
Owner/Operator: MS. MICHELLE GREGOR
Ownership: 1
Operation Type: 1
Type: 3
Location: 8
Site Priority: 060E
Priority Update: 5/15/1998
Wells Affected Y/N: N
Samples Include: 0
7#5 Minute Quad: 5
5 Minute Quad: Not reported
Pirf/Min Soil: Not reported
Release Code: R66A
Source Code: Pirf
Err Type: Not reported
Cause: Not reported
Source: Not reported
Ust Number: Not reported

Last Modified: 9/27/1993
Incident Phase: **Follow Up**
NOV Issued: 8/18/1993
NORR Issued: Not reported
45 Day Report: Not reported
Public Meeting Held: Not reported
Corrective Action Planned: Not reported
SOC Signed: Not reported
Reclassification Report: Not reported
RS Designation: Not reported
Closure Request Date: Not reported
Close-out Report: Not reported

LUST TRUST:
Facility ID: 0-017362
Site ID: 10712
Site Note: Not reported
Site Eligible?: True
Commercial Find: 100% Commercial
Priority Rank: Low
Deductable Amount: 20000
3rd Party Deductable Amt: 0
Sum 3rd Party Amt Applied: 0

Click this hyperlink while viewing on your computer to access additional NC LUST TRUST: detail in the EDR Site Report.

N59 WNW 1/4-1/2 0.335 mi. 1771 ft. | **FORMER CITY PLUMBING & HEATING** | **IMD** | **S105043243**
211 TUCKASEEGEE ROAD | **N/A**
CHARLOTTE, NC

Site 1 of 2 in cluster N

Relative: Higher

Actual: 726 ft.

IMD:

Region:	MOR
Facility ID:	85736
Date Occurred:	5/17/2001
Submit Date:	5/17/2001
GW Contam:	Yes, Groundwater Contamination has been detected
Soil Contam:	Not reported
Incident Desc:	UST SITE #15246 (SISKRON) WAS CLOSED BY RISK. HOWEVER, MW1 CONTAINED LOW, BUT >2L LEVELS OF PCE & LEAD.
Operator:	UNKNOWN,
Contact Phone:	Not reported
Owner Company:	Not reported
Operator Address:	Not reported
Operator City:	Not reported
Oper City,St,Zip:	Not reported
Ownership:	Not Reported
Operation:	Not Reported
Material:	Not reported
Qty Lost 1:	Not reported
Qty Recovered 1:	Not reported
Source:	Unknown
Type:	Other inorganics
Location:	Not reported
Setting:	Not reported
Risk Site:	Not reported
Site Priority:	Not reported
Priority Code:	E
Priority Update:	Not reported
Dem Contact:	AHP
Wells Affected:	No
Num Affected:	0
Wells Contam:	Not reported
Sampled By:	Not reported
Samples Include:	Not reported
7.5 Min Quad:	Not reported
5 Min Quad:	Not reported
Latitude:	Not reported
Longitude:	Not reported
Latitude Number:	Not reported
Longitude Number:	Not reported
Latitude Decimal:	Not reported
Longitude Decimal:	Not reported
GPS:	EST
Agency:	DWQ
Facility ID:	85736
Last Modified:	5/17/2001
Incident Phase:	Discovery
NOV Issued:	Not reported
NORR Issued:	Not reported
45 Day Report:	Not reported
Public Meeting Held:	Not reported
Corrective Action Planned:	Not reported
SOC Sighned:	Not reported

FORMER CITY PLUMBING & HEATING (Continued) **S105043243**

Reclassification Report: Not reported
RS Designation: Not reported
Closure Request Date: Not reported
Close-out Report: Not reported

N60 WNW 1/4-1/2 0.335 mi. 1771 ft. | **SISKRON 211 TUCKASEEGEE ROAD CHARLOTTE, NC** | **SHWS IMD LUST** | **S102001197 N/A**

Site 2 of 2 in cluster N

Relative: Higher

Actual: 726 ft.

SHWS:
Facility ID: NONCD0001507
Facility Type: Inactive Hazardous Sites and Pollutant-Only Sites
Lat/Longitude: 35.236666 / -80.860555
Geolocation Method: UNKNOWN

IMD:
Region: MOR
Facility ID: 15246
Date Occurred: 2/1/1996
Submit Date: 3/28/1996
GW Contam: Yes, Groundwater Contamination has been detected
Soil Contam: No
Incident Desc: AFTER UST REMOVAL SOIL SAMPLES CONFIRMED CONTAMINATION.
Operator: MRS. ELEANOR SISKRON
Contact Phone: Not reported
Owner Company: Not reported
Operator Address: 5600 SARDIS ROAD
Operator City: CHARLOTTE
Oper City,St,Zip: CHARLOTTE, NC 28270
Ownership: Private
Operation: Commercial
Material: PETROLEUM
Qty Lost 1: Not reported
Qty Recovered 1: Not reported
Source: Leak-underground
Type: Gasoline/diesel
Location: Facility
Setting: Urban
Risk Site: L
Site Priority: Not reported
Priority Code: Not reported
Priority Update: Not reported
Dem Contact: AJS
Wells Affected: Not reported
Num Affected: 0
Wells Contam: Not reported
Sampled By: Responsible Parties
Samples Include: Soil Samples
7.5 Min Quad: Not reported
5 Min Quad: Not reported
Latitude: Not reported
Longitude: Not reported
Latitude Number: Not reported
Longitude Number: Not reported

SISKRON (Continued) **S102001197**

Latitude Decimal:	Not reported
Longitude Decimal:	Not reported
GPS:	NOD
Agency:	DWM
Facility ID:	15246
Last Modified:	7/18/2001
Incident Phase:	Closed Out
NOV Issued:	Not reported
NORR Issued:	Not reported
45 Day Report:	Not reported
Public Meeting Held:	Not reported
Corrective Action Planned:	Not reported
SOC Sighned:	Not reported
Reclassification Report:	Not reported
RS Designation:	Not reported
Closure Request Date:	Not reported
Close-out Report:	5/11/2001

LUST:

Facility ID:	Not reported
UST Number:	MO-4557
Incident Number:	15246
Contamination Type:	Groundwater/Both
Source Type:	Leak-underground
Product Type:	PETROLEUM
Date Reported:	3/28/1996
Date Occur:	2/1/1996
Cleanup:	2/1/1996
Closure Request:	4/19/2001
Close Out:	5/11/2001
Level Of Soil Cleanup Achieved:	Industrial/Commercial
Tank Regulated Status:	Regulated
# Of Supply Wells:	0
Commercial/NonCommercial UST Site:	COMMERCIAL
Risk Classification:	L
Risk Class Based On Review:	L
Corrective Action Plan Type:	Not reported
NOV Issue Date:	Not reported
NORR Issue Date:	Not reported
Site Priority:	E?
Phase Of LSA Req:	1
Site Risk Reason:	Not reported
Land Use:	Industrial/commercial
MTBE:	Not reported
MTBE1:	Unknown
Flag:	No
Flag1:	No
LUR Filed:	Not reported
Release Detection:	0
Current Status:	File Located in Archives
RBCA GW:	Cleanups to alternate standards
PETOPT:	3
RPL:	False
CD Num:	78
Reel Num:	0
RPOW:	False

SISKRON (Continued) **S102001197**

RPOP:	False
Error Flag:	0
Error Code:	Not reported
Valid:	False
Lat/Long:	Not reported
Lat/Long Decimal:	0 0
Testlat:	Not reported
Regional Officer Project Mgr:	AJS
Region:	Mooresville
Company:	Not reported
Contact Person:	MRS. ELEANOR SISKRON
Telephone:	Not reported
RP Address:	5600 SARDIS ROAD
RP City,St,Zip:	CHARLOTTE, NC 28270
RP County:	ME
Comments:	Not reported
5 Min Quad:	Not reported

PIRF:

Facility Id:	15246
Date Occurred:	2/1/1996
Date Reported:	3/28/1996
Description Of Incident:	AFTER UST REMOVAL SOIL SAMPLES CONFIRMED CONTAMINATION.
Owner/Operator:	ELEANOR SISKRON
Ownership:	4
Operation Type:	6
Type:	3
Location:	1
Site Priority:	Not reported
Priority Update:	Not reported
Wells Affected Y/N:	Not reported
Samples Include:	0
7#5 Minute Quad:	3
5 Minute Quad:	2
Pirf/Min Soil:	Not reported
Release Code:	Not reported
Source Code:	Pirf
Err Type:	Not reported
Cause:	Not reported
Source:	Not reported
Ust Number:	Not reported
Last Modified:	7/18/2001
Incident Phase:	**Closed Out**
NOV Issued:	Not reported
NORR Issued:	Not reported
45 Day Report:	Not reported
Public Meeting Held:	Not reported
Corrective Action Planned:	Not reported
SOC Signed:	Not reported
Reclassification Report:	Not reported
RS Designation:	Not reported
Closure Request Date:	Not reported
Close-out Report:	5/11/2001

61 SSE 1/4-1/2 0.344 mi. 1818 ft.

NCDOT WEST PARKING
531 WEST FOURTH STREET
CHARLOTTE, NC 28202

IMD **S107031780**
LUST **N/A**

Relative: Higher

Actual: 734 ft.

IMD:

Region:	Not reported
Facility ID:	27926
Date Occurred:	8/4/2005
Submit Date:	8/26/2005
GW Contam:	No Groundwater Contamination detected
Soil Contam:	Yes
Incident Desc:	1-1,000K UST. LAST CONTENTS SUSPECTED TO BE HEATING OIL.
Operator:	TO BE DETERMINED
Contact Phone:	Not reported
Owner Company:	Not reported
Operator Address:	Not reported
Operator City:	Not reported
Oper City,St,Zip:	NC
Ownership:	Unknown
Operation:	Commercial
Material:	Not reported
Qty Lost 1:	Not reported
Qty Recovered 1:	Not reported
Source:	Leak-underground
Type:	Gasoline/diesel
Location:	Facility
Setting:	Not reported
Risk Site:	Not reported
Site Priority:	Not reported
Priority Code:	Not reported
Priority Update:	Not reported
Dem Contact:	BLM
Wells Affected:	Not reported
Num Affected:	Not reported
Wells Contam:	Not reported
Sampled By:	Y
Samples Include:	Not reported
7.5 Min Quad:	Not reported
5 Min Quad:	Not reported
Latitude:	Not reported
Longitude:	Not reported
Latitude Number:	Not reported
Longitude Number:	Not reported
Latitude Decimal:	Not reported
Longitude Decimal:	Not reported
GPS:	EST
Agency:	DWM
Facility ID:	Not reported
Last Modified:	Not reported
Incident Phase:	Not reported
NOV Issued:	Not reported
NORR Issued:	Not reported
45 Day Report:	Not reported
Public Meeting Held:	Not reported
Corrective Action Planned:	Not reported
SOC Sighned:	Not reported
Reclassification Report:	Not reported

NCDOT WEST PARKING (Continued) **S107031780**

RS Designation: Not reported
Closure Request Date: Not reported
Close-out Report: Not reported

LUST:

Facility ID:	Not reported
UST Number:	MO-7264
Incident Number:	27926
Contamination Type:	Groundwater/Both
Source Type:	Leak-underground
Product Type:	PETROLEUM
Date Reported:	8/26/2005
Date Occur:	8/4/2005
Cleanup:	7/26/2005
Closure Request:	Not reported
Close Out:	10/16/2006
Level Of Soil Cleanup Achieved:	Residential
Tank Regulated Status:	Non Regulated
# Of Supply Wells:	0
Commercial/NonCommercial UST Site:	NON COMMERCIAL
Risk Classification:	L
Risk Class Based On Review:	L
Corrective Action Plan Type:	Not reported
NOV Issue Date:	Not reported
NORR Issue Date:	Not reported
Site Priority:	Not reported
Phase Of LSA Req:	1
Site Risk Reason:	Not reported
Land Use:	Industrial/commercial
MTBE:	No
MTBE1:	Unknown
Flag:	No
Flag1:	No
LUR Filed:	10/20/2006
Release Detection:	0
Current Status:	File Located in Archives
RBCA GW:	Cleanups to alternate standards
PETOPT:	4
RPL:	False
CD Num:	321
Reel Num:	0
RPOW:	False
RPOP:	False
Error Flag:	0
Error Code:	N
Valid:	False
Lat/Long:	Not reported
Lat/Long Decimal:	0 0
Testlat:	Not reported
Regional Officer Project Mgr:	BLM
Region:	Mooresville
Company:	Not reported
Contact Person:	TO BE DETERMINED
Telephone:	Not reported
RP Address:	Not reported
RP City,St,Zip:	NC

NCDOT WEST PARKING (Continued) **S107031780**

RP County: Not reported
Comments: PARCEL 3 C. 1,000K UST. LAST CONTENTS ARE SUSPECTED TO BE HEATING OIL
5 Min Quad: Not reported

PIRF:
Facility Id: 27926
Date Occurred: 8/4/2005
Date Reported: 8/26/2005
Description Of Incident: 1-1,000K UST. LAST CONTENTS SUSPECTED TO BE HEATING OIL.
Owner/Operator: Not reported
Ownership: 3
Operation Type: 6
Type: 4
Location: 1
Site Priority: Not reported
Priority Update: Not reported
Wells Affected Y/N: Not reported
Samples Include: Not reported
7#5 Minute Quad: Y
5 Minute Quad: Not reported
Pirf/Min Soil: Not reported
Release Code: Not reported
Source Code: Not reported
Err Type: 2
Cause: Not reported
Source: Not reported
Ust Number: P

Last Modified: Not reported
Incident Phase: Closed Out
NOV Issued: Not reported
NORR Issued: Not reported
45 Day Report: Not reported
Public Meeting Held: Not reported
Corrective Action Planned: Not reported
SOC Signed: Not reported
Reclassification Report: Not reported
RS Designation: Not reported
Closure Request Date: Not reported
Close-out Report: Not reported

---

62 ESE 1/4-1/2 0.348 mi. 1838 ft.

AMTRAK RAIL STATION
607 WEST 5TH STREET
CHARLOTTE, NC

IMD S106195904
LUST N/A

Relative: Higher

Actual: 745 ft.

IMD:
Region: MOR
Facility ID: 27625
Date Occurred: 12/3/2003
Submit Date: 12/31/2003
GW Contam: No Groundwater Contamination detected
Soil Contam: Yes
Incident Desc: Removal of one 550-gallon orphan heating oil UST. Base sample indicates a release below action levels.
Operator: Cyrus Parker
Contact Phone: 9192504088

AMTRAK RAIL STATION (Continued) **S106195904**

Owner Company: NCDOT
Operator Address: 1589 Mail Service Center
Operator City: Raleigh
Oper City,St,Zip: Raleigh, NC
Ownership: State
Operation: Commercial
Material: Not reported
Qty Lost 1: Not reported
Qty Recovered 1: Not reported
Source: Leak-underground
Type: Gasoline/diesel
Location: 8
Setting: Not reported
Risk Site: L
Site Priority: Not reported
Priority Code: Not reported
Priority Update: Not reported
Dem Contact: CBC
Wells Affected: No
Num Affected: Not reported
Wells Contam: Not reported
Sampled By: Y
Samples Include: Not reported
7.5 Min Quad: Not reported
5 Min Quad: Not reported
Latitude: Not reported
Longitude: Not reported
Latitude Number: Not reported
Longitude Number: Not reported
Latitude Decimal: Not reported
Longitude Decimal: Not reported
GPS: 7
Agency: DWM
Facility ID: 27625
Last Modified: 1/8/2004
Incident Phase: Closed Out
NOV Issued: Not reported
NORR Issued: Not reported
45 Day Report: Not reported
Public Meeting Held: Not reported
Corrective Action Planned: Not reported
SOC Sighned: Not reported
Reclassification Report: Not reported
RS Designation: Not reported
Closure Request Date: Not reported
Close-out Report: Not reported

LUST:
Facility ID: Not reported
UST Number: MO-6901
Incident Number: 27625
Contamination Type: Soil
Source Type: Leak-underground
Product Type: PETROLEUM
Date Reported: 12/31/2003
Date Occur: 12/3/2003

AMTRAK RAIL STATION (Continued) **S106195904**

Cleanup:	12/3/2003
Closure Request:	Not reported
Close Out:	1/8/2004
Level Of Soil Cleanup Achieved:	Not reported
Tank Regulated Status:	Non Regulated
# Of Supply Wells:	0
Commercial/NonCommercial UST Site:	NON COMMERCIAL
Risk Classification:	L
Risk Class Based On Review:	L
Corrective Action Plan Type:	Not reported
NOV Issue Date:	Not reported
NORR Issue Date:	Not reported
Site Priority:	Not reported
Phase Of LSA Req:	Not reported
Site Risk Reason:	Not reported
Land Use:	Not reported
MTBE:	No
MTBE1:	Unknown
Flag:	No
Flag1:	No
LUR Filed:	Not reported
Release Detection:	0
Current Status:	File Located in Archives
RBCA GW:	Not reported
PETOPT:	4
RPL:	True
CD Num:	210
Reel Num:	0
RPOW:	False
RPOP:	False
Error Flag:	0
Error Code:	Not reported
Valid:	False
Lat/Long:	Not reported
Lat/Long Decimal:	0 0
Testlat:	Not reported
Regional Officer Project Mgr:	CBC
Region:	Mooresville
Company:	NCDOT
Contact Person:	Cyrus Parker
Telephone:	9192504088
RP Address:	1589 Mail Service Center
RP City,St,Zip:	Raleigh, NC
RP County:	Not reported
Comments:	Removal of one 550-gallon orphan heating oil UST. Base sample indicates a release below action level.
5 Min Quad:	Not reported

PIRF:

Facility Id:	27625
Date Occurred:	12/3/2003
Date Reported:	12/31/2003
Description Of Incident:	Removal of one 550-gallon orphan heating oil UST. Base sample indicates a release below action levels.
Owner/Operator:	Not reported
Ownership:	7
Operation Type:	6
Type:	4

AMTRAK RAIL STATION (Continued) **S106195904**

Location:	8
Site Priority:	Not reported
Priority Update:	Not reported
Wells Affected Y/N:	N
Samples Include:	Not reported
7#5 Minute Quad:	Y
5 Minute Quad:	Not reported
Pirf/Min Soil:	Not reported
Release Code:	Not reported
Source Code:	Not reported
Err Type:	2
Cause:	Not reported
Source:	C
Ust Number:	C
Last Modified:	1/8/2004
Incident Phase:	**Closed Out**
NOV Issued:	Not reported
NORR Issued:	Not reported
45 Day Report:	Not reported
Public Meeting Held:	Not reported
Corrective Action Planned:	Not reported
SOC Signed:	Not reported
Reclassification Report:	Not reported
RS Designation:	Not reported
Closure Request Date:	Not reported
Close-out Report:	Not reported

M63 **MULTI-MODAL (PARCEL 14)** **IMD** **S107405230**
SE **600 WEST TRADE STREET** **LUST** **N/A**
1/4-1/2 **CHARLOTTE, NC 28202**
0.355 mi.
1872 ft. **Site 2 of 2 in cluster M**

Relative:
Higher

Actual:
754 ft.

IMD:

Region:	Not reported
Facility ID:	27935
Date Occurred:	8/10/2005
Submit Date:	9/14/2005
GW Contam:	No Groundwater Contamination detected
Soil Contam:	Yes
Incident Desc:	2-12,000K USTS. SUSPECTED HEATING OIL.
Operator:	CYRUS PARKER
Contact Phone:	9192504088
Owner Company:	NC DOT
Operator Address:	1589 MAIL SERVICE CENTER
Operator City:	RALEIGH
Oper City,St,Zip:	RALEIGH, NC 276991589
Ownership:	Unknown
Operation:	Not reported
Material:	Not reported
Qty Lost 1:	Not reported
Qty Recovered 1:	Not reported
Source:	Leak-underground
Type:	Gasoline/diesel
Location:	Facility
Setting:	Not reported
Risk Site:	L

MULTI-MODAL (PARCEL 14) (Continued) **S107405230**

Site Priority: Not reported
Priority Code: Not reported
Priority Update: Not reported
Dem Contact: BLM
Wells Affected: Not reported
Num Affected: Not reported
Wells Contam: Not reported
Sampled By: Y
Samples Include: Not reported
7.5 Min Quad: Not reported
5 Min Quad: Not reported
Latitude: Not reported
Longitude: Not reported
Latitude Number: Not reported
Longitude Number: Not reported
Latitude Decimal: Not reported
Longitude Decimal: Not reported
GPS: EST
Agency: DWM
Facility ID: 27935
Last Modified: Not reported
Incident Phase: Closed Out
NOV Issued: Not reported
NORR Issued: Not reported
45 Day Report: Not reported
Public Meeting Held: Not reported
Corrective Action Planned: Not reported
SOC Sighned: Not reported
Reclassification Report: Not reported
RS Designation: Not reported
Closure Request Date: Not reported
Close-out Report: Not reported

LUST:
Facility ID: Not reported
UST Number: MO-7272
Incident Number: 27935
Contamination Type: Soil
Source Type: Leak-underground
Product Type: PETROLEUM
Date Reported: 9/14/2005
Date Occur: 8/10/2005
Cleanup: 7/29/2005
Closure Request: Not reported
Close Out: 9/16/2005
Level Of Soil Cleanup Achieved: Soil to Groundwater
Tank Regulated Status: Non Regulated
Of Supply Wells: 0
Commercial/NonCommercial UST Site: COMMERCIAL
Risk Classification: L
Risk Class Based On Review: L
Corrective Action Plan Type: Not reported
NOV Issue Date: Not reported
NORR Issue Date: Not reported
Site Priority: Not reported
Phase Of LSA Req: Not reported

MULTI-MODAL (PARCEL 14) (Continued) **S107405230**

Site Risk Reason:	Not reported
Land Use:	Not reported
MTBE:	No
MTBE1:	Unknown
Flag:	No
Flag1:	No
LUR Filed:	Not reported
Release Detection:	0
Current Status:	File Located in Archives
RBCA GW:	Not reported
PETOPT:	4
RPL:	True
CD Num:	257
Reel Num:	0
RPOW:	False
RPOP:	False
Error Flag:	0
Error Code:	N
Valid:	False
Lat/Long:	Not reported
Lat/Long Decimal:	0 0
Testlat:	Not reported
Regional Officer Project Mgr:	BLM
Region:	Mooresville
Company:	NC DOT
Contact Person:	CYRUS PARKER
Telephone:	9192504088
RP Address:	1589 MAIL SERVICE CENTER
RP City,St,Zip:	RALEIGH, NC 276991589
RP County:	Not reported
Comments:	2-12,000K USTS. SUSPECTED TO STORE HEATING OIL. RP IS UNKNOWN AT THIS TIME.
5 Min Quad:	Not reported

PIRF:

Facility Id:	27935
Date Occurred:	8/10/2005
Date Reported:	9/14/2005
Description Of Incident:	2-12,000K USTS. SUSPECTED HEATING OIL.
Owner/Operator:	Not reported
Ownership:	3
Operation Type:	Not reported
Type:	Not reported
Location:	1
Site Priority:	Not reported
Priority Update:	Not reported
Wells Affected Y/N:	Not reported
Samples Include:	Not reported
7#5 Minute Quad:	Y
5 Minute Quad:	Not reported
Pirf/Min Soil:	Not reported
Release Code:	Not reported
Source Code:	Not reported
Err Type:	2
Cause:	Not reported
Source:	Not reported
Ust Number:	P

MULTI-MODAL (PARCEL 14) (Continued) **S107405230**

Last Modified:	Not reported
Incident Phase:	**Closed Out**
NOV Issued:	Not reported
NORR Issued:	Not reported
45 Day Report:	Not reported
Public Meeting Held:	Not reported
Corrective Action Planned:	Not reported
SOC Signed:	Not reported
Reclassification Report:	Not reported
RS Designation:	Not reported
Closure Request Date:	Not reported
Close-out Report:	Not reported

O64 **GREYHOUND LINES TERMINAL** **IMD** **S106349110**
SE **601 W TRADE STREET** **LUST** **N/A**
1/4-1/2 **CHARLOTTE, NC**
0.363 mi.
1919 ft. **Site 1 of 5 in cluster O**

Relative:
Higher

Actual:
762 ft.

IMD:

Region:	MOR
Facility ID:	14771
Date Occurred:	8/7/1995
Submit Date:	4/9/1997
GW Contam:	No Groundwater Contamination detected
Soil Contam:	Yes
Incident Desc:	SOIL SAMPLE WAS AS HIGH AS 2,500 PPM.
Operator:	MR. JOHN HAMILTON
Contact Phone:	Not reported
Owner Company:	GREYHOUND LINES, INC.
Operator Address:	350 NORTH ST. PAUL STREET
Operator City:	DALLAS
Oper City,St,Zip:	DALLAS, TX 75201
Ownership:	Private
Operation:	Commercial
Material:	DIESEL
Qty Lost 1:	Not reported
Qty Recovered 1:	Not reported
Source:	Leak-underground
Type:	Gasoline/diesel
Location:	Facility
Setting:	Urban
Risk Site:	L
Site Priority:	10E
Priority Code:	L
Priority Update:	5/15/1998
Dem Contact:	AJS
Wells Affected:	No
Num Affected:	0
Wells Contam:	Not reported
Sampled By:	Responsible Parties
Samples Include:	Soil Samples
7.5 Min Quad:	Not reported
5 Min Quad:	R66J
Latitude:	35.23055555
Longitude:	-80.84861111
Latitude Number:	351350
Longitude Number:	805055

GREYHOUND LINES TERMINAL (Continued) **S106349110**

Latitude Decimal:	35.2305555555556
Longitude Decimal:	80.8486111111111
GPS:	NOD
Agency:	DWM
Facility ID:	14771
Last Modified:	Not reported
Incident Phase:	Follow Up
NOV Issued:	Not reported
NORR Issued:	11/13/1995
45 Day Report:	Not reported
Public Meeting Held:	Not reported
Corrective Action Planned:	Not reported
SOC Sighned:	Not reported
Reclassification Report:	Not reported
RS Designation:	Not reported
Closure Request Date:	Not reported
Close-out Report:	Not reported

LUST:

Facility ID:	0-013349
UST Number:	MO-4487
Incident Number:	14771
Contamination Type:	Soil
Source Type:	Leak-underground
Product Type:	PETROLEUM
Date Reported:	8/7/1995
Date Occur:	8/7/1995
Cleanup:	8/7/1995
Closure Request:	Not reported
Close Out:	Not reported
Level Of Soil Cleanup Achieved:	Not reported
Tank Regulated Status:	Regulated
# Of Supply Wells:	0
Commercial/NonCommercial UST Site:	COMMERCIAL
Risk Classification:	L
Risk Class Based On Review:	L
Corrective Action Plan Type:	Not reported
NOV Issue Date:	Not reported
NORR Issue Date:	Not reported
Site Priority:	10E
Phase Of LSA Req:	1
Site Risk Reason:	Not reported
Land Use:	Industrial/commercial
MTBE:	Not reported
MTBE1:	Unknown
Flag:	Yes
Flag1:	No
LUR Filed:	Not reported
Release Detection:	0
Current Status:	File Located in House
RBCA GW:	Not reported
PETOPT:	3
RPL:	False
CD Num:	0
Reel Num:	0
RPOW:	False

GREYHOUND LINES TERMINAL (Continued) **S106349110**

RPOP:	False
Error Flag:	0
Error Code:	Not reported
Valid:	False
Lat/Long:	35 13 52.2 80 50 54.48
Lat/Long Decimal:	35.231182 80.848475
Testlat:	Not reported
Regional Officer Project Mgr:	DPB
Region:	Mooresville
Company:	GREYHOUND LINES, INC.
Contact Person:	MR. JOHN HAMILTON
Telephone:	Not reported
RP Address:	350 NORTH ST. PAUL STREET
RP City,St,Zip:	DALLAS, TX 75201
RP County:	Not reported
Comments:	Not reported
5 Min Quad:	R66j

PIRF:

Facility Id:	14771
Date Occurred:	5/1/1995
Date Reported:	4/9/1997
Description Of Incident:	SOIL SAMPLE WAS AS HIGH AS 2,500 PPM.
Owner/Operator:	MR. JOHN HAMILTON
Ownership:	4
Operation Type:	6
Type:	3
Location:	1
Site Priority:	10E
Priority Update:	5/15/1998
Wells Affected Y/N:	N
Samples Include:	0
7#5 Minute Quad:	3
5 Minute Quad:	2
Pirf/Min Soil:	Not reported
Release Code:	R66J
Source Code:	Pirf
Err Type:	Not reported
Cause:	Not reported
Source:	Not reported
Ust Number:	Not reported
Last Modified:	Not reported
Incident Phase:	**Follow Up**
NOV Issued:	Not reported
NORR Issued:	11/13/1995
45 Day Report:	Not reported
Public Meeting Held:	Not reported
Corrective Action Planned:	Not reported
SOC Signed:	Not reported
Reclassification Report:	Not reported
RS Designation:	Not reported
Closure Request Date:	Not reported
Close-out Report:	Not reported

65 NW 1/4-1/2 0.379 mi. 1999 ft.

TWO WAY SHOP AND GAS
1740 WEST TRADE STREET
CHARLOTTE, NC 28216

IMD **U003135489**
LUST **N/A**
UST

Relative: Higher

Actual: 762 ft.

IMD:

Region:	MOR
Facility ID:	14260
Date Occurred:	5/16/1992
Submit Date:	7/12/1995
GW Contam:	No Groundwater Contamination detected
Soil Contam:	Yes
Incident Desc:	MINOR SOIL CONTAMINATION CONFIRMED AFTER REMOVAL OF 3 UST'S.
Operator:	MR. SIDNEY SMITH
Contact Phone:	Not reported
Owner Company:	TWO-WAY SHOP & GAS
Operator Address:	1740 WEST TRADE STREET
Operator City:	CHARLOTTE
Oper City,St,Zip:	CHARLOTTE, NC 28216
Ownership:	Private
Operation:	Commercial
Material:	GASOLINE
Qty Lost 1:	Not reported
Qty Recovered 1:	Not reported
Source:	Leak-underground
Type:	Gasoline/diesel
Location:	Facility
Setting:	Residential
Risk Site:	L
Site Priority:	E?
Priority Code:	L
Priority Update:	12/4/1998
Dem Contact:	MT
Wells Affected:	Not reported
Num Affected:	0
Wells Contam:	Not reported
Sampled By:	Not reported
Samples Include:	Not reported
7.5 Min Quad:	Not reported
5 Min Quad:	Not reported
Latitude:	Not reported
Longitude:	Not reported
Latitude Number:	Not reported
Longitude Number:	Not reported
Latitude Decimal:	Not reported
Longitude Decimal:	Not reported
GPS:	NOD
Agency:	DWM
Facility ID:	14260
Last Modified:	7/17/1996
Incident Phase:	Closed Out
NOV Issued:	Not reported
NORR Issued:	Not reported
45 Day Report:	Not reported
Public Meeting Held:	Not reported
Corrective Action Planned:	Not reported
SOC Sighned:	Not reported
Reclassification Report:	Not reported

TWO WAY SHOP AND GAS (Continued) **U003135489**

RS Designation: Not reported
Closure Request Date: Not reported
Close-out Report: 12/3/1993

LUST:
Facility ID: Not reported
UST Number: MO-4405
Incident Number: 14260
Contamination Type: Soil
Source Type: Leak-underground
Product Type: PETROLEUM
Date Reported: 6/10/1992
Date Occur: 5/16/1992
Cleanup: 5/16/1992
Closure Request: Not reported
Close Out: 12/3/1993
Level Of Soil Cleanup Achieved: Not reported
Tank Regulated Status: Regulated
Of Supply Wells: 0
Commercial/NonCommercial UST Site: COMMERCIAL
Risk Classification: L
Risk Class Based On Review: L
Corrective Action Plan Type: Not reported
NOV Issue Date: Not reported
NORR Issue Date: 7/14/1992
Site Priority: E?
Phase Of LSA Req: Not reported
Site Risk Reason: Not reported
Land Use: Not reported
MTBE: Not reported
MTBE1: Unknown
Flag: No
Flag1: No
LUR Filed: Not reported
Release Detection: 0
Current Status: File Located in Archives
RBCA GW: Not reported
PETOPT: 3
RPL: False
CD Num: 3
Reel Num: 0
RPOW: False
RPOP: False
Error Flag: 0
Error Code: Not reported
Valid: False
Lat/Long: Not reported
Lat/Long Decimal: 0 0
Testlat: Not reported
Regional Officer Project Mgr: MT
Region: Mooresville
Company: TWO-WAY SHOP & GAS
Contact Person: MR. SIDNEY SMITH
Telephone: Not reported
RP Address: 1740 WEST TRADE STREET
RP City,St,Zip: CHARLOTTE, NC 28216

TWO WAY SHOP AND GAS (Continued) **U003135489**

RP County: ME
Comments: Not reported
5 Min Quad: Not reported

PIRF:
Facility Id: 14260
Date Occurred: 6/18/1992
Date Reported: 7/12/1995
Description Of Incident: MINOR SOIL CONTAMINATION CONFIRMED AFTER REMOVAL OF 3 UST'S.
Owner/Operator: MR. SIDNEY SMITH
Ownership: 4
Operation Type: 6
Type: 3
Location: 1
Site Priority: E?
Priority Update: 12/4/1998
Wells Affected Y/N: Not reported
Samples Include: 0
7#5 Minute Quad: Not reported
5 Minute Quad: Not reported
Pirf/Min Soil: Not reported
Release Code: Not reported
Source Code: Min_Soil
Err Type: Not reported
Cause: Not reported
Source: Not reported
Ust Number: Not reported

Last Modified: 7/17/1996
Incident Phase: Closed Out
NOV Issued: Not reported
NORR Issued: Not reported
45 Day Report: Not reported
Public Meeting Held: Not reported
Corrective Action Planned: Not reported
SOC Signed: Not reported
Reclassification Report: Not reported
RS Designation: Not reported
Closure Request Date: Not reported
Close-out Report: 12/3/1993

UST:
Facility ID: 0-013328
Region: 3
Facility Telephone: (704) 377-4142
Last Update: 9/30/2010
Owner Name: MADIE M SMITH ATTN:JASON K PARK
Owner Address: 1740 WEST TRADE STREET/SUITE A
Owner City,St,Zip: CHARLOTTE, NC 28216
Owner Phone: (704) 577-0994
Latitude: 35.2404
Latitude 1: 35 14 25.33
Longitude: -80.8587
Longitude 1: 80 51 31.40
GPS String Confirmed: No
Initials of Individual Confirming GPS: Not reported

TWO WAY SHOP AND GAS (Continued) **U003135489**

Tank ID:	1
Tank ID Number:	Not reported
Tank Capacity:	4000
Status:	**Permanent Closed**
Date installed:	4/28/1961
Date removed:	10/27/1993
Tank Product:	Gasoline, Gasoline Mixture
Product Type:	NON
Tank Material:	Steel
Compartment Tank:	No
Main Tank:	No
Tank Last Used Date:	Not reported
Tank Certified Number:	199607843O
Date Last Certified:	6/27/1996
Begin Certified Number:	1/7/1996
End Certified Number:	Not reported
Interior Protection:	None
Exterior Protection:	Unknown
Piping material:	Unknown
Certify Type:	Not reported
Leak Detection Type:	Not reported
Leak Detection Piping 1:	Not reported
Corrosn Protec Tank:	Not reported
Corrosn Protec Pipe:	Not reported
Spill and Overfill:	Not reported
Surface Water:	Not reported
Water Supply Well:	Not reported
Leak Detection Piping 2:	Not reported
Leak Detection Type 2:	Not reported
Corrosion Protection Tank1:	Not reported
Corrosion Piping:	Not reported
Overfill:	Not reported
Corrosion Protection Tank Date:	Not reported
Corrosion Protection Piping Date:	Not reported
Spill Overfill Date:	Not reported
Piping System Type Code:	Not reported
Piping System Type Description:	Not reported
Comment:	Not reported

Tank ID:	2
Tank ID Number:	Not reported
Tank Capacity:	3000
Status:	**Permanent Closed**
Date installed:	4/28/1961
Date removed:	10/27/1993
Tank Product:	Gasoline, Gasoline Mixture
Product Type:	NON
Tank Material:	Steel
Compartment Tank:	No
Main Tank:	No
Tank Last Used Date:	Not reported
Tank Certified Number:	199607843O
Date Last Certified:	6/27/1996
Begin Certified Number:	1/7/1996
End Certified Number:	Not reported
Interior Protection:	None

TWO WAY SHOP AND GAS (Continued) **U003135489**

Exterior Protection: Unknown
Piping material: Unknown
Certify Type: Not reported
Leak Detection Type: Not reported
Leak Detection Piping 1: Not reported
Corrosn Protec Tank: Not reported
Corrosn Protec Pipe: Not reported
Spill and Overfill: Not reported
Surface Water: Not reported
Water Supply Well: Not reported
Leak Detection Piping 2: Not reported
Leak Detection Type 2: Not reported
Corrosion Protection Tank1: Not reported
Corrosion Piping: Not reported
Overfill: Not reported
Corrosion Protection Tank Date: Not reported
Corrosion Protection Piping Date: Not reported
Spill Overfill Date: Not reported
Piping System Type Code: Not reported
Piping System Type Description: Not reported
Comment: Not reported

Tank ID: 3
Tank ID Number: Not reported
Tank Capacity: 3000
Status: Permanent Closed
Date installed: 4/28/1961
Date removed: 10/27/1993
Tank Product: Gasoline, Gasoline Mixture
Product Type: NON
Tank Material: Steel
Compartment Tank: No
Main Tank: No
Tank Last Used Date: Not reported
Tank Certified Number: 199607843O
Date Last Certified: 6/27/1996
Begin Certified Number: 1/7/1996
End Certified Number: Not reported
Interior Protection: None
Exterior Protection: Unknown
Piping material: Unknown
Certify Type: Not reported
Leak Detection Type: Not reported
Leak Detection Piping 1: Not reported
Corrosn Protec Tank: Not reported
Corrosn Protec Pipe: Not reported
Spill and Overfill: Not reported
Surface Water: Not reported
Water Supply Well: Not reported
Leak Detection Piping 2: Not reported
Leak Detection Type 2: Not reported
Corrosion Protection Tank1: Not reported
Corrosion Piping: Not reported
Overfill: Not reported
Corrosion Protection Tank Date: Not reported
Corrosion Protection Piping Date: Not reported

TWO WAY SHOP AND GAS (Continued) **U003135489**

Spill Overfill Date: Not reported
Piping System Type Code: Not reported
Piping System Type Description: Not reported
Comment: Not reported

Tank ID: 4
Tank ID Number: Not reported
Tank Capacity: 4000
Status: Permanent Closed
Date installed: 4/24/1976
Date removed: 10/27/1993
Tank Product: Gasoline, Gasoline Mixture
Product Type: NIU
Tank Material: Steel
Compartment Tank: No
Main Tank: No
Tank Last Used Date: 12/31/1973
Tank Certified Number: Not reported
Date Last Certified: Not reported
Begin Certified Number: Not reported
End Certified Number: Not reported
Interior Protection: None
Exterior Protection: Unknown
Piping material: Unknown
Certify Type: Not reported
Leak Detection Type: Not reported
Leak Detection Piping 1: Not reported
Corrosn Protec Tank: Not reported
Corrosn Protec Pipe: Not reported
Spill and Overfill: Not reported
Surface Water: Not reported
Water Supply Well: Not reported
Leak Detection Piping 2: Not reported
Leak Detection Type 2: Not reported
Corrosion Protection Tank1: Not reported
Corrosion Piping: Not reported
Overfill: Not reported
Corrosion Protection Tank Date: Not reported
Corrosion Protection Piping Date: Not reported
Spill Overfill Date: Not reported
Piping System Type Code: Not reported
Piping System Type Description: Not reported
Comment: Not reported

Tank ID: 5
Tank ID Number: Not reported
Tank Capacity: 550
Status: Permanent Closed
Date installed: 4/28/1961
Date removed: 10/27/1993
Tank Product: Oil, New/Used/Mixture
Product Type: NIU
Tank Material: Steel
Compartment Tank: No
Main Tank: No

TWO WAY SHOP AND GAS (Continued) **U003135489**

Tank Last Used Date: 12/31/1973
Tank Certified Number: Not reported
Date Last Certified: Not reported
Begin Certified Number: Not reported
End Certified Number: Not reported
Interior Protection: None
Exterior Protection: Unknown
Piping material: Unknown
Certify Type: Not reported
Leak Detection Type: Not reported
Leak Detection Piping 1: Not reported
Corrosn Protec Tank: Not reported
Corrosn Protec Pipe: Not reported
Spill and Overfill: Not reported
Surface Water: Not reported
Water Supply Well: Not reported
Leak Detection Piping 2: Not reported
Leak Detection Type 2: Not reported
Corrosion Protection Tank1: Not reported
Corrosion Piping: Not reported
Overfill: Not reported
Corrosion Protection Tank Date: Not reported
Corrosion Protection Piping Date: Not reported
Spill Overfill Date: Not reported
Piping System Type Code: Not reported
Piping System Type Description: Not reported
Comment: Not reported

Tank ID: A1
Tank ID Number: A1
Tank Capacity: 8000
Status: Currently In Use
Date installed: 10/27/1993
Date removed: Not reported
Tank Product: Gasoline, Gasoline Mixture
Product Type: NON
Tank Material: Steel
Compartment Tank: Yes
Main Tank: Yes
Tank Last Used Date: Not reported
Tank Certified Number: 201007975O
Date Last Certified: 12/14/2010
Begin Certified Number: 12/14/2010
End Certified Number: Not reported
Interior Protection: None
Exterior Protection: Cathodic Protection
Piping material: FRP
Certify Type: Installer certified by tank and piping manufacturers
Leak Detection Type: Other
Leak Detection Piping 1: Automatic line leak detectors
Corrosn Protec Tank: Sacrificial annonde
Corrosn Protec Pipe: FRP tank/piping
Spill and Overfill: Ball float valves
Surface Water: Not reported
Water Supply Well: Not reported
Leak Detection Piping 2: I

TWO WAY SHOP AND GAS (Continued) **U003135489**

Leak Detection Type 2: Not reported
Corrosion Protection Tank1: Not reported
Corrosion Piping: Not reported
Overfill: Catchment basins
Corrosion Protection Tank Date: 10/27/1993
Corrosion Protection Piping Date: 10/27/1993
Spill Overfill Date: Not reported
Piping System Type Code: Not reported
Piping System Type Description: Not reported
Comment: COMPARTMENT TANK

Tank ID: A1B
Tank ID Number: A1
Tank Capacity: 3000
Status: Temporary Closed
Date installed: 10/27/1993
Date removed: Not reported
Tank Product: Gasoline, Gasoline Mixture
Product Type: NON
Tank Material: Steel
Compartment Tank: Yes
Main Tank: No
Tank Last Used Date: 9/16/2010
Tank Certified Number: 200907185O
Date Last Certified: 7/9/2009
Begin Certified Number: 1/10/2009
End Certified Number: Not reported
Interior Protection: None
Exterior Protection: Cathodic Protection
Piping material: FRP
Certify Type: Installer certified by tank and piping manufacturers
Leak Detection Type: Other
Leak Detection Piping 1: Automatic line leak detectors
Corrosn Protec Tank: Sacrificial annonde
Corrosn Protec Pipe: FRP tank/piping
Spill and Overfill: Ball float valves
Surface Water: Not reported
Water Supply Well: Not reported
Leak Detection Piping 2: I
Leak Detection Type 2: Not reported
Corrosion Protection Tank1: Not reported
Corrosion Piping: Not reported
Overfill: Catchment basins
Corrosion Protection Tank Date: 10/27/1993
Corrosion Protection Piping Date: 10/27/1993
Spill Overfill Date: Not reported
Piping System Type Code: Not reported
Piping System Type Description: Not reported
Comment: Not reported

Tank ID: A1C
Tank ID Number: A1
Tank Capacity: 4000
Status: Temporary Closed
Date installed: 10/27/1993

TWO WAY SHOP AND GAS (Continued) **U003135489**

Date removed: Not reported
Tank Product: Gasoline, Gasoline Mixture
Product Type: NON
Tank Material: Steel
Compartment Tank: Yes
Main Tank: No
Tank Last Used Date: 9/16/2010
Tank Certified Number: 200907185O
Date Last Certified: 7/9/2009
Begin Certified Number: 1/10/2009
End Certified Number: Not reported
Interior Protection: None
Exterior Protection: Cathodic Protection
Piping material: FRP
Certify Type: Installer certified by tank and piping manufacturers
Leak Detection Type: Other
Leak Detection Piping 1: Automatic line leak detectors
Corrosn Protec Tank: Sacrificial annonde
Corrosn Protec Pipe: FRP tank/piping
Spill and Overfill: Ball float valves
Surface Water: Not reported
Water Supply Well: Not reported
Leak Detection Piping 2: I
Leak Detection Type 2: Not reported
Corrosion Protection Tank1: Not reported
Corrosion Piping: Not reported
Overfill: Catchment basins
Corrosion Protection Tank Date: 10/27/1993
Corrosion Protection Piping Date: 10/27/1993
Spill Overfill Date: Not reported
Piping System Type Code: Not reported
Piping System Type Description: Not reported
Comment: Not reported

Tank ID: A2
Tank ID Number: Not reported
Tank Capacity: 550
Status: Temporary Closed
Date installed: 10/27/1993
Date removed: Not reported
Tank Product: Kerosene, Kerosene Mixture
Product Type: NON
Tank Material: Fiberglass Reinforced Plastic
Compartment Tank: No
Main Tank: No
Tank Last Used Date: 9/16/2010
Tank Certified Number: 200907185O
Date Last Certified: 7/9/2009
Begin Certified Number: 1/10/2009
End Certified Number: Not reported
Interior Protection: FRP
Exterior Protection: FRP
Piping material: FRP
Certify Type: Installer certified by tank and piping manufacturers
Leak Detection Type: Periodic tank tightness testing
Leak Detection Piping 1: Exempt under 280.41 (B)(2)(1)- (V) (piping only)

TWO WAY SHOP AND GAS (Continued) **U003135489**

Corrosn Protec Tank:	FRP tank/piping
Corrosn Protec Pipe:	FRP tank/piping
Spill and Overfill:	Ball float valves
Surface Water:	Not reported
Water Supply Well:	Not reported
Leak Detection Piping 2:	Not reported
Leak Detection Type 2:	Inventory control
Corrosion Protection Tank1:	Not reported
Corrosion Piping:	Not reported
Overfill:	Catchment basins
Corrosion Protection Tank Date:	10/27/1993
Corrosion Protection Piping Date:	10/27/1993
Spill Overfill Date:	Not reported
Piping System Type Code:	Not reported
Piping System Type Description:	Not reported
Comment:	Not reported

P66 **SUMMIT AVE SITE** **CERC-NFRAP** **1003868317**
WSW **420 S SUMMIT AVE** **NCD980503155**
1/4-1/2 **CHARLOTTE, NC 28202**
0.407 mi.
2149 ft. **Site 1 of 2 in cluster P**

Relative:
Higher

Actual:
676 ft.

CERC-NFRAP:

Site ID:	0402999
Federal Facility:	Not a Federal Facility
NPL Status:	Not on the NPL
Non NPL Status:	NFRAP

CERCLIS-NFRAP Site Contact Name(s):

Contact Title:	RPM
Contact Name:	Barbara Alfano
Contact Tel:	(404) 562-8923
Contact Title:	Not reported
Contact Name:	Donna Bledsoe
Contact Tel:	(404) 562-8778
Contact Title:	RPM
Contact Name:	Jon Borholm
Contact Tel:	(404) 562-8820
Contact Title:	Not reported
Contact Name:	Carolyn Callihan
Contact Tel:	(404) 562-8913
Contact Title:	RPM
Contact Name:	Randall Chaffins
Contact Tel:	(404) 562-8910
Contact Title:	Not reported
Contact Name:	Luis Flores
Contact Tel:	(404) 562-8807
Contact Title:	NPL Coordinator
Contact Name:	Cindy Gurley
Contact Tel:	(404) 562-8817

SUMMIT AVE SITE (Continued) **1003868317**

Contact Title: RPM
Contact Name: Ralph Howard
Contact Tel: (404) 562-8829

Contact Title: Not reported
Contact Name: Felicia Jackson
Contact Tel: (404) 562-8894

Contact Title: RPM
Contact Name: William Joyner
Contact Tel: (404) 562-8795

Contact Title: RPM
Contact Name: Ken Lucas
Contact Tel: (404) 562-8953

Contact Title: RPM
Contact Name: Ken Mallary
Contact Tel: (404) 562-8802

Contact Title: RPM
Contact Name: Mike Norman
Contact Tel: (404) 562-8792

Contact Title: Not reported
Contact Name: Beverly Stepter
Contact Tel: (404) 562-8816

Contact Title: RPM
Contact Name: Michael Townsend
Contact Tel: (404) 562-8813

Contact Title: RPM
Contact Name: Samantha UrquhartF
Contact Tel: (404) 562-8760

Contact Title: Chief, Brownsfield
Contact Name: Phil Vorsatz
Contact Tel: (404) 562-8789

Contact Title: Not reported
Contact Name: Beth Walden
Contact Tel: (404) 562-8814

Contact Title: Not reported
Contact Name: Donna Webster
Contact Tel: (404) 562-8870

Contact Title: Not reported
Contact Name: Jennifer Wendel
Contact Tel: (404) 562-8799

CERCLIS-NFRAP Site Alias Name(s):
Alias Name: SUMMIT AVE SITE
Alias Address: Not reported
MECKLENBURG, NC

SUMMIT AVE SITE (Continued) **1003868317**

CERCLIS-NFRAP Assessment History:

Action:	DISCOVERY
Date Started:	Not reported
Date Completed:	01/01/1979
Priority Level:	Not reported
Action:	SITE INSPECTION
Date Started:	Not reported
Date Completed:	01/01/1979
Priority Level:	NFRAP: No further Remedial Action planned
Action:	PRELIMINARY ASSESSMENT
Date Started:	Not reported
Date Completed:	11/07/1987
Priority Level:	NFRAP: No further Remedial Action planned
Action:	ARCHIVE SITE
Date Started:	Not reported
Date Completed:	11/07/1987
Priority Level:	Not reported
Action:	DISCOVERY
Date Started:	Not reported
Date Completed:	12/17/1998
Priority Level:	Not reported

P67 **SUMMIT AVENUE SITE** **SHWS** **1000300440**
WSW **420 SOUTH SUMMIT AVE** **N/A**
1/4-1/2 **CHARLOTTE, NC**
0.407 mi.
2151 ft. **Site 2 of 2 in cluster P**

Relative:
Higher

Actual:
677 ft.

SHWS:

Facility ID:	NCD980503155
Facility Type:	SITES REQUIRING NO FURTHER
Lat/Longitude:	Not reported
Geolocation Method:	Not reported

O68 **DIRTY LAUNDRY CLEANERS (FORMER NIXON PRO** **SHWS** **S105201476**
SE **511, 513, 515 WEST TRADE STREE** **IMD** **N/A**
1/4-1/2 **CHARLOTTE, NC**
0.409 mi.
2160 ft. **Site 2 of 5 in cluster O**

Relative:
Higher

Actual:
758 ft.

SHWS:

Facility ID:	NONCD0001607
Facility Type:	Inactive Hazardous Sites and Pollutant-Only Sites
Lat/Longitude:	35.230277 / -80.8475
Geolocation Method:	UNKNOWN

IMD:

Region:	MOR
Facility ID:	86007
Date Occurred:	12/14/2001
Submit Date:	12/18/2001

DIRTY LAUNDRY CLEANERS (FORMER NIXON PRO (Continued) **S105201476**

GW Contam: Yes, Groundwater Contamination has been detected
Soil Contam: Not reported
Incident Desc: SAMPLING (RELATED TO CHARLOTTE MULTI-MODAL STATION R-O-W CLEARANCE) DETECTED PCE @ 1.1 PPB IN GW. REPORT REFERS TO OLD DRY CLEANER AT SITE AS POTENTIAL SOURCE S
Operator: ,
Contact Phone: Not reported
Owner Company: Not reported
Operator Address: Not reported
Operator City: Not reported
Oper City,St,Zip: Not reported
Ownership: Not Reported
Operation: Not Reported
Material: Not reported
Qty Lost 1: Not reported
Qty Recovered 1: Not reported
Source: Unknown
Type: Other inorganics
Location: Not reported
Setting: Not reported
Risk Site: Not reported
Site Priority: Not reported
Priority Code: E
Priority Update: Not reported
Dem Contact: DWM
Wells Affected: No
Num Affected: 0
Wells Contam: Not reported
Sampled By: Not reported
Samples Include: Not reported
7.5 Min Quad: Not reported
5 Min Quad: Not reported
Latitude: Not reported
Longitude: Not reported
Latitude Number: Not reported
Longitude Number: Not reported
Latitude Decimal: Not reported
Longitude Decimal: Not reported
GPS: EST
Agency: DWQ
Facility ID: 86007
Last Modified: 12/18/2001
Incident Phase: Discovery
NOV Issued: Not reported
NORR Issued: Not reported
45 Day Report: Not reported
Public Meeting Held: Not reported
Corrective Action Planned: Not reported
SOC Sighned: Not reported
Reclassification Report: Not reported
RS Designation: Not reported
Closure Request Date: Not reported
Close-out Report: Not reported

69 ESE 1/4-1/2 0.411 mi. 2168 ft. | **AMTRAK STATION PARKING LOT**
401 SMITH STREET
CHARLOTTE, NC 28202 | **IMD** **S104914490**
LUST **N/A**

Relative: Higher

Actual: 761 ft.

IMD:

Region:	MOR
Facility ID:	22442
Date Occurred:	Not reported
Submit Date:	10/20/2000
GW Contam:	No Groundwater Contamination detected
Soil Contam:	Yes
Incident Desc:	SOIL CONTAMINATION DISCOVERED DURING UST EXAMINATION
Operator:	GREG SMITH
Contact Phone:	9192504088
Owner Company:	NCDOT
Operator Address:	PO BOX 25201
Operator City:	RALEIGH
Oper City,St,Zip:	RALEIGH, NC 276115201
Ownership:	State
Operation:	Public Service
Material:	Not reported
Qty Lost 1:	Not reported
Qty Recovered 1:	Not reported
Source:	Dredge Spoil
Type:	Gasoline/diesel
Location:	Facility
Setting:	Urban
Risk Site:	Not reported
Site Priority:	Not reported
Priority Code:	Not reported
Priority Update:	10/20/2000
Dem Contact:	AJS
Wells Affected:	No
Num Affected:	Not reported
Wells Contam:	Not reported
Sampled By:	Not reported
Samples Include:	Not reported
7.5 Min Quad:	Not reported
5 Min Quad:	Not reported
Latitude:	35.25166666
Longitude:	-80.84361111
Latitude Number:	351506
Longitude Number:	805037
Latitude Decimal:	35.2516666666667
Longitude Decimal:	80.8436111111111
GPS:	7
Agency:	DWM
Facility ID:	22442
Last Modified:	10/20/2000
Incident Phase:	RE
NOV Issued:	Not reported
NORR Issued:	Not reported
45 Day Report:	Not reported
Public Meeting Held:	Not reported
Corrective Action Planned:	Not reported
SOC Sighned:	Not reported
Reclassification Report:	Not reported

AMTRAK STATION PARKING LOT (Continued) **S104914490**

RS Designation: Not reported
Closure Request Date: Not reported
Close-out Report: Not reported

LUST:
Facility ID: Not reported
UST Number: MO-6015
Incident Number: 22442
Contamination Type: Soil
Source Type: Dredge Spoil
Product Type: PETROLEUM
Date Reported: 3/1/2000
Date Occur: Not reported
Cleanup: 3/1/2000
Closure Request: Not reported
Close Out: Not reported
Level Of Soil Cleanup Achieved: Not reported
Tank Regulated Status: Regulated
Of Supply Wells: 0
Commercial/NonCommercial UST Site: COMMERCIAL
Risk Classification: U
Risk Class Based On Review: U
Corrective Action Plan Type: Not reported
NOV Issue Date: Not reported
NORR Issue Date: Not reported
Site Priority: Not reported
Phase Of LSA Req: Not reported
Site Risk Reason: Not reported
Land Use: Not reported
MTBE: No
MTBE1: Unknown
Flag: No
Flag1: No
LUR Filed: Not reported
Release Detection: 0
Current Status: File Located in House
RBCA GW: Not reported
PETOPT: 3
RPL: False
CD Num: 0
Reel Num: 0
RPOW: False
RPOP: False
Error Flag: 0
Error Code: Not reported
Valid: False
Lat/Long: 35 14 6 80 50 36.96
Lat/Long Decimal: 35.235 80.843611
Testlat: Not reported
Regional Officer Project Mgr: DPB
Region: Mooresville
Company: NCDOT
Contact Person: GREG SMITH
Telephone: 9192504088
RP Address: PO BOX 25201
RP City,St,Zip: RALEIGH, NC 276115201

AMTRAK STATION PARKING LOT (Continued) **S104914490**

RP County: Not reported
Comments: NHR/AJS/2/1/2005. 6 DIFFERENT SOURCE AREAS AT SITE.
5 Min Quad: Not reported

PIRF:
Facility Id: 22442
Date Occurred: 11/12/1999
Date Reported: 10/20/2000
Description Of Incident: SOIL CONTAMINATION DISCOVERED DURING UST EXAMINATION
Owner/Operator: GREG SMITH
Ownership: 7
Operation Type: 1
Type: 3
Location: 1
Site Priority: Not reported
Priority Update: 10/20/2000
Wells Affected Y/N: N
Samples Include: Not reported
7#5 Minute Quad: Not reported
5 Minute Quad: Not reported
Pirf/Min Soil: Not reported
Release Code: Not reported
Source Code: Not reported
Err Type: 9
Cause: Not reported
Source: E
Ust Number: E

Last Modified: 10/20/2000
Incident Phase: **Response**
NOV Issued: Not reported
NORR Issued: Not reported
45 Day Report: Not reported
Public Meeting Held: Not reported
Corrective Action Planned: Not reported
SOC Signed: Not reported
Reclassification Report: Not reported
RS Designation: Not reported
Closure Request Date: Not reported
Close-out Report: Not reported

O70 **MULTI-MODAL (PARCEL 5A) UST1&2** **IMD** **S107672015**
SE **511 WEST TRADE STREET** **LUST** **N/A**
1/4-1/2 **CHARLOTTE, NC 28202**
0.411 mi.
2171 ft. **Site 3 of 5 in cluster O**

Relative:
Higher

Actual:
757 ft.

IMD:
Region: Not reported
Facility ID: 36011
Date Occurred: 4/28/2005
Submit Date: 1/6/2006
GW Contam: No Groundwater Contamination detected
Soil Contam: Yes
Incident Desc: UST-1 AND UST-2. TANKS AND CONTAMINATED SOIL WERE REMOVED.
Operator: CYRUS PARKER
Contact Phone: 9192504088
Owner Company: NC DOT

MULTI-MODAL (PARCEL 5A) UST1&2 (Continued) **S107672015**

Operator Address:1589 MAIL SERVICE CENTER
Operator City: RALEIGH
Oper City,St,Zip: RALEIGH, NC 27699
Ownership: Unknown
Operation: Not reported
Material: Not reported
Qty Lost 1: Not reported
Qty Recovered 1: Not reported
Source: Leak-underground
Type: Gasoline/diesel
Location: Facility
Setting: Not reported
Risk Site: L
Site Priority: Not reported
Priority Code: Not reported
Priority Update: Not reported
Dem Contact: BLM
Wells Affected: Not reported
Num Affected: Not reported
Wells Contam: Not reported
Sampled By: Y
Samples Include: Not reported
7.5 Min Quad: Not reported
5 Min Quad: Not reported
Latitude: Not reported
Longitude: Not reported
Latitude Number: Not reported
Longitude Number: Not reported
Latitude Decimal: Not reported
Longitude Decimal: Not reported
GPS: EST
Agency: DWM
Facility ID: Not reported
Last Modified: Not reported
Incident Phase: Not reported
NOV Issued: Not reported
NORR Issued: Not reported
45 Day Report: Not reported
Public Meeting Held: Not reported
Corrective Action Planned: Not reported
SOC Sighned: Not reported
Reclassification Report: Not reported
RS Designation: Not reported
Closure Request Date: Not reported
Close-out Report: Not reported

LUST:
Facility ID: Not reported
UST Number: MO-7352
Incident Number: 36011
Contamination Type: Soil
Source Type: Leak-underground
Product Type: PETROLEUM
Date Reported: 1/5/2006
Date Occur: 4/28/2005
Cleanup: 4/22/2005

MULTI-MODAL (PARCEL 5A) UST1&2 (Continued) **S107672015**

Closure Request:	Not reported
Close Out:	1/6/2006
Level Of Soil Cleanup Achieved:	Soil to Groundwater
Tank Regulated Status:	Non Regulated
# Of Supply Wells:	0
Commercial/NonCommercial UST Site:	NON COMMERCIAL
Risk Classification:	L
Risk Class Based On Review:	L
Corrective Action Plan Type:	Not reported
NOV Issue Date:	Not reported
NORR Issue Date:	Not reported
Site Priority:	Not reported
Phase Of LSA Req:	Not reported
Site Risk Reason:	Not reported
Land Use:	Industrial/commercial
MTBE:	No
MTBE1:	Unknown
Flag:	No
Flag1:	No
LUR Filed:	Not reported
Release Detection:	0
Current Status:	File Located in Archives
RBCA GW:	Not reported
PETOPT:	4
RPL:	True
CD Num:	289
Reel Num:	0
RPOW:	False
RPOP:	False
Error Flag:	0
Error Code:	N
Valid:	False
Lat/Long:	Not reported
Lat/Long Decimal:	0 0
Testlat:	Not reported
Regional Officer Project Mgr:	BLM
Region:	Mooresville
Company:	NC DOT
Contact Person:	CYRUS PARKER
Telephone:	9192504088
RP Address:	1589 MAIL SERVICE CENTER
RP City,St,Zip:	RALEIGH, NC 27699
RP County:	Not reported
Comments:	UST 1-200 GALLONS UST 2-560 GALLONS. SUSPECTED TO BE HEATING OIL. UST-3 CLOSURE AND REMOVAL ACTIVITIES ARE DOCUMENTED UNDER SEPARATE INCIDENT. DETECTABLE AMOUNTS OF DICHLORODIFLUOROMETHANE.
5 Min Quad:	Not reported

PIRF:

Facility Id:	36011
Date Occurred:	4/28/2005
Date Reported:	1/6/2006
Description Of Incident:	UST-1 AND UST-2. TANKS AND CONTAMINATED SOIL WERE REMOVED.
Owner/Operator:	Not reported
Ownership:	3
Operation Type:	Not reported
Type:	4
Location:	1

MULTI-MODAL (PARCEL 5A) UST1&2 (Continued) **S107672015**

Site Priority:	Not reported
Priority Update:	Not reported
Wells Affected Y/N:	Not reported
Samples Include:	Not reported
7#5 Minute Quad:	Y
5 Minute Quad:	Not reported
Pirf/Min Soil:	Not reported
Release Code:	Not reported
Source Code:	Not reported
Err Type:	2
Cause:	Not reported
Source:	Not reported
Ust Number:	P
Last Modified:	Not reported
Incident Phase:	**Closed Out**
NOV Issued:	Not reported
NORR Issued:	Not reported
45 Day Report:	Not reported
Public Meeting Held:	Not reported
Corrective Action Planned:	Not reported
SOC Signed:	Not reported
Reclassification Report:	Not reported
RS Designation:	Not reported
Closure Request Date:	Not reported
Close-out Report:	Not reported

O71 **MULTI-MODAL (PARCEL 5A)** **IMD** **S107405231**
SE **511 WEST TRADE STREET** **LUST** **N/A**
1/4-1/2 **CHARLOTTE, NC 28202**
0.411 mi.
2171 ft. **Site 4 of 5 in cluster O**

Relative:
Higher

Actual:
757 ft.

IMD:

Region:	Not reported
Facility ID:	27936
Date Occurred:	6/24/2005
Submit Date:	8/26/2005
GW Contam:	No Groundwater Contamination detected
Soil Contam:	Yes
Incident Desc:	1-550 gallon tank. Suspected to be heating oil.
Operator:	CYRUS PARKER
Contact Phone:	9192504088
Owner Company:	NC DOT
Operator Address:	1598 MAIL SERVICE CENTER
Operator City:	RALEIGH
Oper City,St,Zip:	RALEIGH, NC 276991589
Ownership:	Unknown
Operation:	Not reported
Material:	Not reported
Qty Lost 1:	Not reported
Qty Recovered 1:	Not reported
Source:	Leak-underground
Type:	Gasoline/diesel
Location:	8
Setting:	Not reported
Risk Site:	L
Site Priority:	Not reported

MULTI-MODAL (PARCEL 5A) (Continued) **S107405231**

Priority Code: Not reported
Priority Update: Not reported
Dem Contact: BLM
Wells Affected: Not reported
Num Affected: Not reported
Wells Contam: Not reported
Sampled By: y
Samples Include: Not reported
7.5 Min Quad: Not reported
5 Min Quad: Not reported
Latitude: Not reported
Longitude: Not reported
Latitude Number: Not reported
Longitude Number: Not reported
Latitude Decimal: Not reported
Longitude Decimal: Not reported
GPS: EST
Agency: DWM
Facility ID: 27936
Last Modified: Not reported
Incident Phase: Closed Out
NOV Issued: Not reported
NORR Issued: Not reported
45 Day Report: Not reported
Public Meeting Held: Not reported
Corrective Action Planned: Not reported
SOC Sighned: Not reported
Reclassification Report: Not reported
RS Designation: Not reported
Closure Request Date: Not reported
Close-out Report: Not reported

LUST:
Facility ID: Not reported
UST Number: MO-7274
Incident Number: 27936
Contamination Type: Soil
Source Type: Leak-underground
Product Type: PETROLEUM
Date Reported: 8/26/2005
Date Occur: 6/24/2005
Cleanup: 6/16/2005
Closure Request: Not reported
Close Out: 1/6/2006
Level Of Soil Cleanup Achieved: Soil to Groundwater
Tank Regulated Status: Non Regulated
Of Supply Wells: 0
Commercial/NonCommercial UST Site: NON COMMERCIAL
Risk Classification: L
Risk Class Based On Review: L
Corrective Action Plan Type: Not reported
NOV Issue Date: Not reported
NORR Issue Date: Not reported
Site Priority: Not reported
Phase Of LSA Req: Not reported
Site Risk Reason: Not reported

MULTI-MODAL (PARCEL 5A) (Continued) **S107405231**

Land Use:	Not reported
MTBE:	No
MTBE1:	Unknown
Flag:	No
Flag1:	No
LUR Filed:	Not reported
Release Detection:	0
Current Status:	File Located in Archives
RBCA GW:	Not reported
PETOPT:	4
RPL:	True
CD Num:	289
Reel Num:	0
RPOW:	False
RPOP:	False
Error Flag:	0
Error Code:	N
Valid:	False
Lat/Long:	Not reported
Lat/Long Decimal:	0 0
Testlat:	Not reported
Regional Officer Project Mgr:	BLM
Region:	Mooresville
Company:	NC DOT
Contact Person:	CYRUS PARKER
Telephone:	9192504088
RP Address:	1598 MAIL SERVICE CENTER
RP City,St,Zip:	RALEIGH, NC 276991589
RP County:	Not reported
Comments:	1-550 GALLON TANK SUSPECTED TO BE HEATING OIL.
5 Min Quad:	Not reported

PIRF:

Facility Id:	27936
Date Occurred:	6/24/2005
Date Reported:	8/26/2005
Description Of Incident:	1-550 gallon tank. Suspected to be heating oil.
Owner/Operator:	Not reported
Ownership:	3
Operation Type:	Not reported
Type:	Not reported
Location:	8
Site Priority:	Not reported
Priority Update:	Not reported
Wells Affected Y/N:	Not reported
Samples Include:	Not reported
7#5 Minute Quad:	y
5 Minute Quad:	Not reported
Pirf/Min Soil:	Not reported
Release Code:	Not reported
Source Code:	Not reported
Err Type:	2
Cause:	Not reported
Source:	Not reported
Ust Number:	P
Last Modified:	Not reported
Incident Phase:	**Closed Out**

MULTI-MODAL (PARCEL 5A) (Continued) **S107405231**

NOV Issued:	Not reported
NORR Issued:	Not reported
45 Day Report:	Not reported
Public Meeting Held:	Not reported
Corrective Action Planned:	Not reported
SOC Signed:	Not reported
Reclassification Report:	Not reported
RS Designation:	Not reported
Closure Request Date:	Not reported
Close-out Report:	Not reported

O72 **511 THROUGH 515 WEST TRADE STR** **IMD** **S105764915**
SE **511-515 WEST TRADE STREET** **LUST** **N/A**
1/4-1/2 **CHARLOTTE, NC**
0.411 mi.
2171 ft. **Site 5 of 5 in cluster O**

Relative:
Higher

Actual:
757 ft.

IMD:

Region:	MOR
Facility ID:	23701
Date Occurred:	Not reported
Submit Date:	10/29/2001
GW Contam:	No Groundwater Contamination detected
Soil Contam:	Yes
Incident Desc:	SOIL CONTAMINATION DISCOVERED DURING UST REMOVAL
Operator:	Not reported
Contact Phone:	Not reported
Owner Company:	UNKNOWN
Operator Address:	Not reported
Operator City:	Not reported
Oper City,St,Zip:	NC
Ownership:	Unknown
Operation:	Commercial
Material:	Not reported
Qty Lost 1:	Not reported
Qty Recovered 1:	Not reported
Source:	Leak-underground
Type:	Gasoline/diesel
Location:	Facility
Setting:	Industrial
Risk Site:	L
Site Priority:	L
Priority Code:	L
Priority Update:	11/1/2001
Dem Contact:	AJS
Wells Affected:	No
Num Affected:	Not reported
Wells Contam:	Not reported
Sampled By:	Not reported
Samples Include:	Not reported
7.5 Min Quad:	Not reported
5 Min Quad:	Not reported
Latitude:	35.39694444
Longitude:	-81.40805555
Latitude Number:	352349
Longitude Number:	808429
Latitude Decimal:	35.3969444444444
Longitude Decimal:	81.4080555555555

511 THROUGH 515 WEST TRADE STR (Continued) **S105764915**

GPS:	7
Agency:	DWM
Facility ID:	23701
Last Modified:	10/29/2001
Incident Phase:	RE
NOV Issued:	Not reported
NORR Issued:	Not reported
45 Day Report:	Not reported
Public Meeting Held:	Not reported
Corrective Action Planned:	Not reported
SOC Sighned:	Not reported
Reclassification Report:	Not reported
RS Designation:	Not reported
Closure Request Date:	Not reported
Close-out Report:	Not reported

LUST:

Facility ID:	Not reported
UST Number:	MO-6253
Incident Number:	23701
Contamination Type:	Soil
Source Type:	Leak-underground
Product Type:	PETROLEUM
Date Reported:	10/18/2001
Date Occur:	Not reported
Cleanup:	10/18/2001
Closure Request:	Not reported
Close Out:	Not reported
Level Of Soil Cleanup Achieved:	Not reported
Tank Regulated Status:	Non Regulated
# Of Supply Wells:	Not reported
Commercial/NonCommercial UST Site:	NON COMMERCIAL
Risk Classification:	L
Risk Class Based On Review:	L
Corrective Action Plan Type:	Not reported
NOV Issue Date:	Not reported
NORR Issue Date:	Not reported
Site Priority:	Not reported
Phase Of LSA Req:	Not reported
Site Risk Reason:	Not reported
Land Use:	Not reported
MTBE:	No
MTBE1:	Unknown
Flag:	No
Flag1:	No
LUR Filed:	Not reported
Release Detection:	0
Current Status:	File Located in House
RBCA GW:	Not reported
PETOPT:	4
RPL:	False
CD Num:	0
Reel Num:	0
RPOW:	False
RPOP:	False
Error Flag:	0

511 THROUGH 515 WEST TRADE STR (Continued) **S105764915**

Error Code: Not reported
Valid: False
Lat/Long: 35 13 49.74 80 50 50.22
Lat/Long Decimal: 35.23049 80.84729
Testlat: Not reported
Regional Officer Project Mgr: BLM
Region: Mooresville
Company: UNKNOWN
Contact Person: Not reported
Telephone: Not reported
RP Address: Not reported
RP City,St,Zip: NC
RP County: Not reported
Comments: ORPHAN UST FOUND AS NCDOT WAS GRADING. APPEARS TO BE A 550-GALLON HEATING OIL UST. UST WAS REMOVED AND ODORS AND STAINING WAS NOTED
5 Min Quad: Not reported

PIRF:
Facility Id: 23701
Date Occurred: 10/18/2001
Date Reported: 10/29/2001
Description Of Incident: SOIL CONTAMINATION DISCOVERED DURING UST REMOVAL
Owner/Operator: Not reported
Ownership: 3
Operation Type: 6
Type: 4
Location: 1
Site Priority: L
Priority Update: 11/1/2001
Wells Affected Y/N: N
Samples Include: Not reported
7#5 Minute Quad: Not reported
5 Minute Quad: Not reported
Pirf/Min Soil: Not reported
Release Code: Not reported
Source Code: Not reported
Err Type: 2
Cause: Not reported
Source: C
Ust Number: C

Last Modified: 10/29/2001
Incident Phase: **Response**
NOV Issued: Not reported
NORR Issued: Not reported
45 Day Report: Not reported
Public Meeting Held: Not reported
Corrective Action Planned: Not reported
SOC Signed: Not reported
Reclassification Report: Not reported
RS Designation: Not reported
Closure Request Date: Not reported
Close-out Report: Not reported

Q73
SE
1/4-1/2
0.416 mi.
2197 ft.

SERVCO SERVICE DIST. CO.
120 SOUTH GRAHAM ST.
CHARLOTTE, NC

LUST TRUST **S105218326**
N/A

Site 1 of 4 in cluster Q

Relative:
Higher

Actual:
753 ft.

LUST TRUST:

Facility ID:	0-014070
Site ID:	8097
Site Note:	Not reported
Site Eligible?:	True
Commercial Find:	100% Commercial
Priority Rank:	Low
Deductable Amount:	50000
3rd Party Deductable Amt:	100000
Sum 3rd Party Amt Applied:	0

Click this hyperlink while viewing on your computer to access additional NC LUST TRUST: detail in the EDR Site Report.

Q74
SE
1/4-1/2
0.416 mi.
2197 ft.

SERVCO SERVICE STATION
120 SOUTH GRAHAM STREET
CHARLOTTE, NC

IMD **S101523547**
LUST **N/A**

Site 2 of 4 in cluster Q

Relative:
Higher

Actual:
753 ft.

IMD:

Region:	MOR
Facility ID:	8097
Date Occurred:	5/16/1991
Submit Date:	6/3/1992
GW Contam:	Yes, Groundwater Contamination has been detected
Soil Contam:	No
Incident Desc:	SOIL SAMPLE DURING TANK REMOVAL INDICATED PETROLEUM CONTAMINATION. GW IN TANK PIT HAD PETROLEUM SHEEN.
Operator:	SERVICE DISTRIBUTING COMPANY
Contact Phone:	704-982-2197
Owner Company:	MR. RICK SMITH
Operator Address:	PO BOX 310
Operator City:	ALBEMARLE
Oper City,St,Zip:	ALBEMARLE, NC 28001
Ownership:	Private
Operation:	Commercial
Material:	PETROLEUM
Qty Lost 1:	Not reported
Qty Recovered 1:	Not reported
Source:	Leak-underground
Type:	Gasoline/diesel
Location:	Facility
Setting:	Urban
Risk Site:	L
Site Priority:	110E
Priority Code:	L
Priority Update:	5/15/1998
Dem Contact:	EGL
Wells Affected:	No
Num Affected:	0
Wells Contam:	Not reported
Sampled By:	Responsible Parties
Samples Include:	Groundwater Samples

SERVCO SERVICE STATION (Continued) **S101523547**

7.5 Min Quad:	Not reported
5 Min Quad:	R 66 J
Latitude:	35.23055555
Longitude:	-80.84722222
Latitude Number:	351350
Longitude Number:	805050
Latitude Decimal:	35.2305555555556
Longitude Decimal:	80.8472222222222
GPS:	7
Agency:	DWM
Facility ID:	8097
Last Modified:	Not reported
Incident Phase:	Follow Up
NOV Issued:	8/13/2002
NORR Issued:	Not reported
45 Day Report:	Not reported
Public Meeting Held:	Not reported
Corrective Action Planned:	Not reported
SOC Sighned:	Not reported
Reclassification Report:	Not reported
RS Designation:	Not reported
Closure Request Date:	Not reported
Close-out Report:	Not reported

LUST:

Facility ID:	Not reported
UST Number:	MO-3214
Incident Number:	8097
Contamination Type:	Groundwater/Both
Source Type:	Leak-underground
Product Type:	PETROLEUM
Date Reported:	7/5/1991
Date Occur:	5/16/1991
Cleanup:	5/16/1991
Closure Request:	Not reported
Close Out:	Not reported
Level Of Soil Cleanup Achieved:	Not reported
Tank Regulated Status:	Regulated
# Of Supply Wells:	0
Commercial/NonCommercial UST Site:	COMMERCIAL
Risk Classification:	L
Risk Class Based On Review:	I
Corrective Action Plan Type:	Not reported
NOV Issue Date:	8/6/1991
NORR Issue Date:	Not reported
Site Priority:	110E
Phase Of LSA Req:	Not reported
Site Risk Reason:	Gross contaminant levels
Land Use:	Not reported
MTBE:	Not reported
MTBE1:	Unknown
Flag:	No
Flag1:	No
LUR Filed:	Not reported
Release Detection:	0
Current Status:	File Located in House

SERVCO SERVICE STATION (Continued) **S101523547**

RBCA GW:	Not reported
PETOPT:	3
RPL:	False
CD Num:	0
Reel Num:	0
RPOW:	False
RPOP:	False
Error Flag:	0
Error Code:	Not reported
Valid:	False
Lat/Long:	35 13 48.48 80 50 52.8
Lat/Long Decimal:	35.230146 80.848015
Testlat:	Not reported
Regional Officer Project Mgr:	DPB
Region:	Mooresville
Company:	MR. RICK SMITH
Contact Person:	SERVICE DISTRIBUTING COMPANY
Telephone:	704-982-2197
RP Address:	PO BOX 310
RP City,St,Zip:	ALBEMARLE, NC 28001
RP County:	Not reported
Comments:	NOV 8/13/02 for failure to submit FR recovery report. Due 8/26/02. Received FPRR 7/17/03 and put on semi-annual schedule Jan & July reporting. Passive skimmer in MW-2 with monthly site visiits to service. No soil data by risk based methods. (old Coor 35.1350 80.5050)
5 Min Quad:	R66J

PIRF:

Facility Id:	8097
Date Occurred:	5/16/1991
Date Reported:	6/3/1992
Description Of Incident:	SOIL SAMPLE DURING TANK REMOVAL INDICATED PETROLEUM CONTAMINATION. GW IN TANK PIT HAD PETROLEUM SHEEN.
Owner/Operator:	SERVICE DISTRIBUTING COMPANY
Ownership:	4
Operation Type:	6
Type:	3
Location:	1
Site Priority:	110E
Priority Update:	5/15/1998
Wells Affected Y/N:	N
Samples Include:	0
7#5 Minute Quad:	3
5 Minute Quad:	1
Pirf/Min Soil:	Not reported
Release Code:	R 66 J
Source Code:	Pirf
Err Type:	Not reported
Cause:	Not reported
Source:	Not reported
Ust Number:	Not reported
Last Modified:	Not reported
Incident Phase:	**Follow Up**
NOV Issued:	8/13/2002
NORR Issued:	Not reported
45 Day Report:	Not reported

SERVCO SERVICE STATION (Continued) **S101523547**

Public Meeting Held: Not reported
Corrective Action Planned: Not reported
SOC Signed: Not reported
Reclassification Report: Not reported
RS Designation: Not reported
Closure Request Date: Not reported
Close-out Report: Not reported

Q75
SE
1/4-1/2
0.417 mi.
2202 ft.

POLK BUILDING-GAS STATION **IMD** **S103916812**
500 WEST TRADE STREET **LUST** **N/A**
CHARLOTTE, NC 28202

Site 3 of 4 in cluster Q

Relative:
Higher

Actual:
760 ft.

IMD:
Region: MOR
Facility ID: 20127
Date Occurred: 1/8/1999
Submit Date: 6/7/1999
GW Contam: No Groundwater Contamination detected
Soil Contam: Yes
Incident Desc: 500 GAL DIESEL TANK REMOVED; TPH HIGH BY 5030/3550; COULD ONLY SAMPLE IN SOUTH & EAST ENDS OF CONCRETE PADS DUE TO CLOSE PROXIMITY TO BLDG.
Operator: ROY HIGGINS
Contact Phone: 704.342.6366
Owner Company: NC DEPT OF ADMINISTRATION
Operator Address: 500 WEST TRADE ST. SUITE 371
Operator City: CHARLOTTE
Oper City,St,Zip: CHARLOTTE, NC 28202
Ownership: Private
Operation: Industrial
Material: DIESEL
Qty Lost 1: Not reported
Qty Recovered 1: UNKNOWN
Source: Leak-underground
Type: Gasoline/diesel
Location: Facility
Setting: Urban
Risk Site: L
Site Priority: Not reported
Priority Code: Not reported
Priority Update: 6/21/1999
Dem Contact: BDM
Wells Affected: Not reported
Num Affected: Not reported
Wells Contam: Not reported
Sampled By: Not reported
Samples Include: Not reported
7.5 Min Quad: Not reported
5 Min Quad: Not reported
Latitude: 35.23083333
Longitude: -80.84722222
Latitude Number: 351351
Longitude Number: 805050
Latitude Decimal: 35.2308333333333
Longitude Decimal: 80.8472222222222
GPS: 7
Agency: DWM

POLK BUILDING-GAS STATION (Continued) **S103916812**

Facility ID:	20127
Last Modified:	9/27/1999
Incident Phase:	Closed Out
NOV Issued:	Not reported
NORR Issued:	Not reported
45 Day Report:	Not reported
Public Meeting Held:	Not reported
Corrective Action Planned:	Not reported
SOC Sighned:	Not reported
Reclassification Report:	Not reported
RS Designation:	Not reported
Closure Request Date:	Not reported
Close-out Report:	9/22/1999

Region:	Not reported
Facility ID:	27999
Date Occurred:	Not reported
Submit Date:	8/18/2005
GW Contam:	Yes, Groundwater Contamination has been detected
Soil Contam:	No
Incident Desc:	Not reported
Operator:	UNKNOWN
Contact Phone:	Not reported
Owner Company:	UNKNOWN
Operator Address:	Not reported
Operator City:	Not reported
Oper City,St,Zip:	NC
Ownership:	Private
Operation:	Commercial
Material:	Not reported
Qty Lost 1:	Not reported
Qty Recovered 1:	Not reported
Source:	Leak-underground
Type:	Gasoline/diesel
Location:	Facility
Setting:	Not reported
Risk Site:	L
Site Priority:	Not reported
Priority Code:	Not reported
Priority Update:	Not reported
Dem Contact:	AJS
Wells Affected:	No
Num Affected:	Not reported
Wells Contam:	Not reported
Sampled By:	Y
Samples Include:	Not reported
7.5 Min Quad:	Not reported
5 Min Quad:	Not reported
Latitude:	Not reported
Longitude:	Not reported
Latitude Number:	Not reported
Longitude Number:	Not reported
Latitude Decimal:	Not reported
Longitude Decimal:	Not reported
GPS:	EST
Agency:	DWM

POLK BUILDING-GAS STATION (Continued) **S103916812**

Facility ID:	Not reported
Last Modified:	Not reported
Incident Phase:	Not reported
NOV Issued:	Not reported
NORR Issued:	Not reported
45 Day Report:	Not reported
Public Meeting Held:	Not reported
Corrective Action Planned:	Not reported
SOC Sighned:	Not reported
Reclassification Report:	Not reported
RS Designation:	Not reported
Closure Request Date:	Not reported
Close-out Report:	Not reported

LUST:

Facility ID:	Not reported
UST Number:	MO-7342
Incident Number:	27999
Contamination Type:	Groundwater/Both
Source Type:	Leak-underground
Product Type:	PETROLEUM
Date Reported:	8/18/2005
Date Occur:	Not reported
Cleanup:	2/14/2008
Closure Request:	Not reported
Close Out:	5/20/2008
Level Of Soil Cleanup Achieved:	Residential
Tank Regulated Status:	Regulated
# Of Supply Wells:	0
Commercial/NonCommercial UST Site:	COMMERCIAL
Risk Classification:	U
Risk Class Based On Review:	L
Corrective Action Plan Type:	Not reported
NOV Issue Date:	Not reported
NORR Issue Date:	Not reported
Site Priority:	Not reported
Phase Of LSA Req:	Not reported
Site Risk Reason:	Not reported
Land Use:	Industrial/commercial
MTBE:	No
MTBE1:	No
Flag:	No
Flag1:	No
LUR Filed:	5/22/2008
Release Detection:	0
Current Status:	File Located in House
RBCA GW:	Cleanups to alternate standards
PETOPT:	3
RPL:	False
CD Num:	0
Reel Num:	0
RPOW:	True
RPOP:	True
Error Flag:	0
Error Code:	N
Valid:	False

POLK BUILDING-GAS STATION (Continued) **S103916812**

Lat/Long:	35 13 55.56 80 50 49.74
Lat/Long Decimal:	35.23211 80.84715
Testlat:	Not reported
Regional Officer Project Mgr:	AJS
Region:	Mooresville
Company:	UNKNOWN
Contact Person:	UNKNOWN
Telephone:	Not reported
RP Address:	Not reported
RP City,St,Zip:	NC
RP County:	Not reported
Comments:	OLD GAS STATION AT SITE BETWEEN 1920'S AND 1950'S. USTS PREVIOUSLY REMOVED PROBABLY WHEN POLK BUILDING BUILT
5 Min Quad:	Not reported

PIRF:

Facility Id:	27999
Date Occurred:	6/10/2005
Date Reported:	8/18/2005
Description Of Incident:	Not reported
Owner/Operator:	Not reported
Ownership:	4
Operation Type:	6
Type:	3
Location:	1
Site Priority:	Not reported
Priority Update:	Not reported
Wells Affected Y/N:	N
Samples Include:	Not reported
7#5 Minute Quad:	Y
5 Minute Quad:	Not reported
Pirf/Min Soil:	Not reported
Release Code:	Not reported
Source Code:	Not reported
Err Type:	3
Cause:	Not reported
Source:	Not reported
Ust Number:	P
Last Modified:	Not reported
Incident Phase:	**Closed Out**
NOV Issued:	Not reported
NORR Issued:	Not reported
45 Day Report:	Not reported
Public Meeting Held:	Not reported
Corrective Action Planned:	Not reported
SOC Signed:	Not reported
Reclassification Report:	Not reported
RS Designation:	Not reported
Closure Request Date:	Not reported
Close-out Report:	Not reported
Facility ID:	0-001081
UST Number:	MO-5718
Incident Number:	20127
Contamination Type:	Soil
Source Type:	Leak-underground
Product Type:	PETROLEUM

POLK BUILDING-GAS STATION (Continued) **S103916812**

Date Reported:	6/3/1999
Date Occur:	1/8/1999
Cleanup:	1/8/1999
Closure Request:	9/16/1999
Close Out:	9/22/1999
Level Of Soil Cleanup Achieved:	Industrial/Commercial
Tank Regulated Status:	Regulated
# Of Supply Wells:	0
Commercial/NonCommercial UST Site:	COMMERCIAL
Risk Classification:	L
Risk Class Based On Review:	L
Corrective Action Plan Type:	Not reported
NOV Issue Date:	Not reported
NORR Issue Date:	6/7/1999
Site Priority:	Not reported
Phase Of LSA Req:	1
Site Risk Reason:	Not reported
Land Use:	Not reported
MTBE:	Not reported
MTBE1:	Unknown
Flag:	No
Flag1:	No
LUR Filed:	Not reported
Release Detection:	0
Current Status:	File Located in Archives
RBCA GW:	Not reported
PETOPT:	3
RPL:	False
CD Num:	76
Reel Num:	0
RPOW:	False
RPOP:	False
Error Flag:	0
Error Code:	Not reported
Valid:	False
Lat/Long:	35 13 51.42 80 50 48.9
Lat/Long Decimal:	35.230965 80.846922
Testlat:	Not reported
Regional Officer Project Mgr:	BDM
Region:	Mooresville
Company:	NC DEPT OF ADMINISTRATION
Contact Person:	ROY HIGGINS
Telephone:	704.342.6366
RP Address:	500 WEST TRADE ST. SUITE 371
RP City,St,Zip:	CHARLOTTE, NC 28202
RP County:	MECK
Comments:	1-500-GALLON EMERGENCY GENERATOR UST
5 Min Quad:	R66J

PIRF:

Facility Id:	20127
Date Occurred:	1/8/1999
Date Reported:	6/7/1999
Description Of Incident:	500 GAL DIESEL TANK REMOVED; TPH HIGH BY 5030/3550; COULD ONLY SAMPLE IN SOUTH & EAST ENDS OF CONCRETE PADS DUE TO CLOSE PROXIMITY TO BLDG.
Owner/Operator:	NC DEPT OF ADMINISTRATION
Ownership:	4
Operation Type:	5

POLK BUILDING-GAS STATION (Continued) **S103916812**

Type:	3
Location:	1
Site Priority:	Not reported
Priority Update:	6/21/1999
Wells Affected Y/N:	Not reported
Samples Include:	Not reported
7#5 Minute Quad:	Not reported
5 Minute Quad:	Not reported
Pirf/Min Soil:	Not reported
Release Code:	Not reported
Source Code:	MIN_SOIL
Err Type:	Not reported
Cause:	Not reported
Source:	Not reported
Ust Number:	Not reported
Last Modified:	9/27/1999
Incident Phase:	**Closed Out**
NOV Issued:	Not reported
NORR Issued:	Not reported
45 Day Report:	Not reported
Public Meeting Held:	Not reported
Corrective Action Planned:	Not reported
SOC Signed:	Not reported
Reclassification Report:	Not reported
RS Designation:	Not reported
Closure Request Date:	Not reported
Close-out Report:	9/22/1999

R76 **SPEIZMAN INDUSTRIES #2 (HEATING OIL** **IMD** **S104914418**
ESE **508 WEST FIFTH STREET** **LUST** **N/A**
1/4-1/2 **CHARLOTTE, NC 28202**
0.418 mi.
2209 ft. **Site 1 of 3 in cluster R**

Relative:
Higher

Actual:
748 ft.

IMD:

Region:	MOR
Facility ID:	22337
Date Occurred:	8/26/2000
Submit Date:	9/28/2000
GW Contam:	No Groundwater Contamination detected
Soil Contam:	Yes
Incident Desc:	SOIL CONTAMINATION DISCOVERED DURING UST REMOVAL
Operator:	Not reported
Contact Phone:	Not reported
Owner Company:	Not reported
Operator Address:	Not reported
Operator City:	Not reported
Oper City,St,Zip:	NC
Ownership:	Private
Operation:	Industrial
Material:	Not reported
Qty Lost 1:	Not reported
Qty Recovered 1:	Not reported
Source:	Leak-underground
Type:	Gasoline/diesel
Location:	Facility
Setting:	Industrial

SPEIZMAN INDUSTRIES #2 (HEATING OIL (Continued) **S104914418**

Risk Site:	L
Site Priority:	L
Priority Code:	L
Priority Update:	9/29/2000
Dem Contact:	AJS
Wells Affected:	No
Num Affected:	Not reported
Wells Contam:	Not reported
Sampled By:	Not reported
Samples Include:	Not reported
7.5 Min Quad:	Not reported
5 Min Quad:	Not reported
Latitude:	35.2325
Longitude:	-80.84611111
Latitude Number:	351357
Longitude Number:	805046
Latitude Decimal:	35.2325
Longitude Decimal:	80.8461111111111
GPS:	7
Agency:	DWM
Facility ID:	22337
Last Modified:	11/14/2000
Incident Phase:	Closed Out
NOV Issued:	Not reported
NORR Issued:	Not reported
45 Day Report:	Not reported
Public Meeting Held:	Not reported
Corrective Action Planned:	Not reported
SOC Sighned:	Not reported
Reclassification Report:	Not reported
RS Designation:	Not reported
Closure Request Date:	Not reported
Close-out Report:	10/27/2000

Region:	MOR
Facility ID:	22338
Date Occurred:	Not reported
Submit Date:	9/28/2000
GW Contam:	No Groundwater Contamination detected
Soil Contam:	Yes
Incident Desc:	SOIL CONTAMINATION DISCOVERED DURING UST REMOVAL
Operator:	Not reported
Contact Phone:	Not reported
Owner Company:	Not reported
Operator Address:	Not reported
Operator City:	Not reported
Oper City,St,Zip:	NC
Ownership:	Private
Operation:	Industrial
Material:	Not reported
Qty Lost 1:	Not reported
Qty Recovered 1:	Not reported
Source:	Leak-underground
Type:	Gasoline/diesel
Location:	Facility
Setting:	Industrial

SPEIZMAN INDUSTRIES #2 (HEATING OIL (Continued) **S104914418**

Risk Site: L
Site Priority: L
Priority Code: L
Priority Update: 9/29/2000
Dem Contact: AJS
Wells Affected: No
Num Affected: Not reported
Wells Contam: Not reported
Sampled By: Not reported
Samples Include: Not reported
7.5 Min Quad: Not reported
5 Min Quad: Not reported
Latitude: 35.2325
Longitude: -80.84611111
Latitude Number: 351357
Longitude Number: 805046
Latitude Decimal: 35.2325
Longitude Decimal: 80.8461111111111
GPS: 7
Agency: DWM
Facility ID: 22338
Last Modified: 9/29/2000
Incident Phase: Closed Out
NOV Issued: Not reported
NORR Issued: Not reported
45 Day Report: Not reported
Public Meeting Held: Not reported
Corrective Action Planned: Not reported
SOC Sighned: Not reported
Reclassification Report: Not reported
RS Designation: Not reported
Closure Request Date: Not reported
Close-out Report: 9/18/2000

LUST:
Facility ID: Not reported
UST Number: MO-5986
Incident Number: 22337
Contamination Type: Soil
Source Type: Leak-underground
Product Type: PETROLEUM
Date Reported: 9/11/2000
Date Occur: 8/26/2000
Cleanup: 8/26/2000
Closure Request: 10/24/2000
Close Out: 10/27/2000
Level Of Soil Cleanup Achieved: Residential
Tank Regulated Status: Non Regulated
Of Supply Wells: 0
Commercial/NonCommercial UST Site: NON COMMERCIAL
Risk Classification: L
Risk Class Based On Review: L
Corrective Action Plan Type: Not reported
NOV Issue Date: Not reported
NORR Issue Date: Not reported
Site Priority: Not reported

SPEIZMAN INDUSTRIES #2 (HEATING OIL (Continued) **S104914418**

Phase Of LSA Req:	Not reported
Site Risk Reason:	Not reported
Land Use:	Not reported
MTBE:	No
MTBE1:	Unknown
Flag:	No
Flag1:	No
LUR Filed:	Not reported
Release Detection:	0
Current Status:	File Located in Archives
RBCA GW:	Not reported
PETOPT:	4
RPL:	False
CD Num:	80
Reel Num:	0
RPOW:	False
RPOP:	False
Error Flag:	0
Error Code:	Not reported
Valid:	False
Lat/Long:	35 13 51.36 80 50 45.72
Lat/Long Decimal:	35.230947 80.846047
Testlat:	Not reported
Regional Officer Project Mgr:	AJS
Region:	Mooresville
Company:	Not reported
Contact Person:	Not reported
Telephone:	Not reported
RP Address:	Not reported
RP City,St,Zip:	NC
RP County:	Not reported
Comments:	Not reported
5 Min Quad:	Not reported

PIRF:

Facility Id:	22337
Date Occurred:	8/26/2000
Date Reported:	9/28/2000
Description Of Incident:	SOIL CONTAMINATION DISCOVERED DURING UST REMOVAL
Owner/Operator:	JOHN ANGELELLA
Ownership:	4
Operation Type:	5
Type:	4
Location:	1
Site Priority:	L
Priority Update:	9/29/2000
Wells Affected Y/N:	N
Samples Include:	Not reported
7#5 Minute Quad:	Not reported
5 Minute Quad:	Not reported
Pirf/Min Soil:	Not reported
Release Code:	Not reported
Source Code:	Not reported
Err Type:	Not reported
Cause:	Not reported
Source:	Not reported
Ust Number:	Not reported

SPEIZMAN INDUSTRIES #2 (HEATING OIL (Continued) **S104914418**

Last Modified:	11/14/2000
Incident Phase:	**Closed Out**
NOV Issued:	Not reported
NORR Issued:	Not reported
45 Day Report:	Not reported
Public Meeting Held:	Not reported
Corrective Action Planned:	Not reported
SOC Signed:	Not reported
Reclassification Report:	Not reported
RS Designation:	Not reported
Closure Request Date:	Not reported
Close-out Report:	10/27/2000

Facility ID:	0-014540
UST Number:	MO-5987
Incident Number:	22338
Contamination Type:	Soil
Source Type:	Leak-underground
Product Type:	PETROLEUM
Date Reported:	4/3/1990
Date Occur:	Not reported
Cleanup:	4/3/1990
Closure Request:	9/18/2000
Close Out:	9/18/2000
Level Of Soil Cleanup Achieved:	Soil to Groundwater
Tank Regulated Status:	Regulated
# Of Supply Wells:	0
Commercial/NonCommercial UST Site:	COMMERCIAL
Risk Classification:	L
Risk Class Based On Review:	L
Corrective Action Plan Type:	Not reported
NOV Issue Date:	Not reported
NORR Issue Date:	Not reported
Site Priority:	Not reported
Phase Of LSA Req:	Not reported
Site Risk Reason:	Not reported
Land Use:	Not reported
MTBE:	No
MTBE1:	Unknown
Flag:	Yes
Flag1:	No
LUR Filed:	Not reported
Release Detection:	0
Current Status:	File Located in Archives
RBCA GW:	Not reported
PETOPT:	3
RPL:	False
CD Num:	80
Reel Num:	0
RPOW:	False
RPOP:	False
Error Flag:	0
Error Code:	Not reported
Valid:	False
Lat/Long:	35 13 51.48 80 50 44.04
Lat/Long Decimal:	35.230979 80.845589
Testlat:	Not reported

SPEIZMAN INDUSTRIES #2 (HEATING OIL (Continued) **S104914418**

Regional Officer Project Mgr: AJS
Region: Mooresville
Company: Not reported
Contact Person: Not reported
Telephone: Not reported
RP Address: Not reported
RP City,St,Zip: NC
RP County: Not reported
Comments: Not reported
5 Min Quad: Not reported

PIRF:
Facility Id: 22338
Date Occurred: 4/13/1990
Date Reported: 9/28/2000
Description Of Incident: SOIL CONTAMINATION DISCOVERED DURING UST REMOVAL
Owner/Operator: JOHN ANGELELLA
Ownership: 4
Operation Type: 5
Type: 3
Location: 1
Site Priority: L
Priority Update: 9/29/2000
Wells Affected Y/N: N
Samples Include: Not reported
7#5 Minute Quad: Not reported
5 Minute Quad: Not reported
Pirf/Min Soil: Not reported
Release Code: Not reported
Source Code: Not reported
Err Type: Not reported
Cause: Not reported
Source: Not reported
Ust Number: Not reported

Last Modified: 9/29/2000
Incident Phase: Closed Out
NOV Issued: Not reported
NORR Issued: Not reported
45 Day Report: Not reported
Public Meeting Held: Not reported
Corrective Action Planned: Not reported
SOC Signed: Not reported
Reclassification Report: Not reported
RS Designation: Not reported
Closure Request Date: Not reported
Close-out Report: 9/18/2000

Q77 **CHARTER PROPERTIES, INC.** **IMD** **S101168228**
SE **W.TRADE STREET AND N. GRAHAM** **LUST** **N/A**
1/4-1/2 **CHARLOTTE, NC**
0.419 mi.
2212 ft. **Site 4 of 4 in cluster Q**

Relative:
Higher

Actual:
758 ft.

IMD:
Region: MOR
Facility ID: 6921
Date Occurred: Not reported

CHARTER PROPERTIES, INC. (Continued) **S101168228**

Submit Date: 9/17/1991
GW Contam: Yes, Groundwater Contamination has been detected
Soil Contam: No
Incident Desc: PETROLEUM HYDROCARBONS WERE PRESENT IN THE SAMPLES TAKEN FROM SITE.
Operator: MR. JIM HOMAN
Contact Phone: Not reported
Owner Company: CHARTER PROPERTIES
Operator Address:1100 SOUTH TRYON ST. SUITE 300
Operator City: CHARLOTTE
Oper City,St,Zip: CHARLOTTE, NC 282034239
Ownership: Private
Operation: Commercial
Material: GASOLINE
Qty Lost 1: Not reported
Qty Recovered 1: Not reported
Source: Leak-underground
Type: Gasoline/diesel
Location: Facility
Setting: Urban
Risk Site: L
Site Priority: 050E
Priority Code: L
Priority Update: 5/15/1998
Dem Contact: EGL
Wells Affected: No
Num Affected: 0
Wells Contam: Not reported
Sampled By: Responsible Parties
Samples Include: Groundwater Samples
7.5 Min Quad: Not reported
5 Min Quad: Not reported
Latitude: 35.22972222
Longitude: -80.84583333
Latitude Number: 351347
Longitude Number: 805045
Latitude Decimal: 35.2297222222222
Longitude Decimal: 80.8458333333333
GPS: 7
Agency: DWM
Facility ID: 6921
Last Modified: Not reported
Incident Phase: RE
NOV Issued: Not reported
NORR Issued: Not reported
45 Day Report: Not reported
Public Meeting Held: Not reported
Corrective Action Planned: Not reported
SOC Sighned: Not reported
Reclassification Report: Not reported
RS Designation: Not reported
Closure Request Date: Not reported
Close-out Report: Not reported

LUST:
Facility ID: Not reported
UST Number: MO-3115

CHARTER PROPERTIES, INC. (Continued) **S101168228**

Incident Number:	6921
Contamination Type:	Groundwater/Both
Source Type:	Leak-underground
Product Type:	PETROLEUM
Date Reported:	11/22/1989
Date Occur:	Not reported
Cleanup:	11/22/1989
Closure Request:	Not reported
Close Out:	Not reported
Level Of Soil Cleanup Achieved:	Not reported
Tank Regulated Status:	Regulated
# Of Supply Wells:	0
Commercial/NonCommercial UST Site:	COMMERCIAL
Risk Classification:	L
Risk Class Based On Review:	I
Corrective Action Plan Type:	Not reported
NOV Issue Date:	Not reported
NORR Issue Date:	10/21/2010
Site Priority:	050E
Phase Of LSA Req:	Not reported
Site Risk Reason:	Free product
Land Use:	Not reported
MTBE:	Not reported
MTBE1:	Unknown
Flag:	No
Flag1:	No
LUR Filed:	Not reported
Release Detection:	0
Current Status:	File Located in House
RBCA GW:	Not reported
PETOPT:	3
RPL:	False
CD Num:	0
Reel Num:	0
RPOW:	False
RPOP:	False
Error Flag:	0
Error Code:	Not reported
Valid:	False
Lat/Long:	35 13 51.06 80 50 43.26
Lat/Long Decimal:	35.230852 80.84536
Testlat:	Not reported
Regional Officer Project Mgr:	DPB
Region:	Mooresville
Company:	City View Associates, LLC
Contact Person:	Jeff LaPiana
Telephone:	Not reported
RP Address:	201 S Tryon St, Suite 550
RP City,St,Zip:	Charlotte, NC 282034239
RP County:	MECKLENBURG
Comments:	current property owner has hired consultant. New wells are needed Charter Property was formerly owned by Trailways and Four States Realty Co. both known fuel users and operators of bus lines. Named TCI, Inc. (Trailways) as RP. Four USTs at corner of N. Graham and W. Trade. Two large USTs along W. Fifth Street by Old Garage. Soil contamination reported at all locations. Free product near W. Fifth Street may be from adjoining Blackmon Property that has same RP.

CHARTER PROPERTIES, INC. (Continued) **S101168228**

Tanks #4-1K, #5A-3K, #5B-3K, #5C-3K, #5D-3K, #7-10K gas, #8-6K gas. Soil was excavated to 2 ft below tank sample tanken and soil put back in pit. 2.17.2004 Soil Cleanup Plan submitted on behalf of City View Associates, LLC documenting voluntary soil removal activity by the property owner and a plan for free product recovery was being developed. Student dorm to be built on site. (old Coor 35.1347 80.5045)

5 Min Quad: R66J

PIRF:

Facility Id:	6921
Date Occurred:	9/1/1989
Date Reported:	9/17/1991
Description Of Incident:	PETROLEUM HYDROCARBONS WERE PRESENT IN THE SAMPLES TAKEN FROM SITE.
Owner/Operator:	MR. JIM HOMAN
Ownership:	4
Operation Type:	6
Type:	3
Location:	1
Site Priority:	050E
Priority Update:	5/15/1998
Wells Affected Y/N:	N
Samples Include:	0
7#5 Minute Quad:	3
5 Minute Quad:	1
Pirf/Min Soil:	Not reported
Release Code:	Not reported
Source Code:	Pirf
Err Type:	Not reported
Cause:	Not reported
Source:	Not reported
Ust Number:	Not reported
Last Modified:	Not reported
Incident Phase:	**Response**
NOV Issued:	Not reported
NORR Issued:	Not reported
45 Day Report:	Not reported
Public Meeting Held:	Not reported
Corrective Action Planned:	Not reported
SOC Signed:	Not reported
Reclassification Report:	Not reported
RS Designation:	Not reported
Closure Request Date:	Not reported
Close-out Report:	Not reported

R78 **WEST 5TH STREET PARKING LOT** **LUST** **S108493037**
ESE **519 WEST 5TH ST/500 W TRADE** **N/A**
1/4-1/2 **CHARLOTTE, NC 28202**
0.421 mi.
2225 ft. **Site 2 of 3 in cluster R**

Relative:
Higher

Actual:
757 ft.

LUST:

Facility ID:	Not reported
UST Number:	MO-7580
Incident Number:	36218
Contamination Type:	Groundwater/Both
Source Type:	Leak-underground

WEST 5TH STREET PARKING LOT (Continued) **S108493037**

Product Type:	PETROLEUM
Date Reported:	2/23/2007
Date Occur:	Not reported
Cleanup:	2/25/2008
Closure Request:	Not reported
Close Out:	5/27/2008
Level Of Soil Cleanup Achieved:	Residential
Tank Regulated Status:	Regulated
# Of Supply Wells:	0
Commercial/NonCommercial UST Site:	COMMERCIAL
Risk Classification:	I
Risk Class Based On Review:	L
Corrective Action Plan Type:	Not reported
NOV Issue Date:	Not reported
NORR Issue Date:	Not reported
Site Priority:	Not reported
Phase Of LSA Req:	Not reported
Site Risk Reason:	Gross contaminant levels
Land Use:	Residential
MTBE:	No
MTBE1:	No
Flag:	No
Flag1:	No
LUR Filed:	5/28/2007
Release Detection:	0
Current Status:	File Located in House
RBCA GW:	Cleanups to alternate standards
PETOPT:	3
RPL:	True
CD Num:	0
Reel Num:	0
RPOW:	False
RPOP:	False
Error Flag:	0
Error Code:	N
Valid:	False
Lat/Long:	35 13 51.96 80 50 48.96
Lat/Long Decimal:	35.231111 80.846944
Testlat:	Not reported
Regional Officer Project Mgr:	AJS
Region:	Mooresville
Company:	CITY OF CHARLOTTE
Contact Person:	Not reported
Telephone:	7043362291
RP Address:	600 EAST 4TH STREET
RP City,St,Zip:	CHARLOTTE, NC 28202
RP County:	Not reported
Comments:	SANBORN MAPS INDICATE SYMBOLS IN THE AREA OF PETROLEUM CONTAMINATION CONSISTENT WITH USTS.
5 Min Quad:	Not reported

PIRF:

Facility Id:	36218
Date Occurred:	Not reported
Date Reported:	2/23/2007
Description Of Incident:	SANBORN MAPS INDICATE USTS HOWEVER SPECIFICS UNKNOWN
Owner/Operator:	Not reported
Ownership:	1

WEST 5TH STREET PARKING LOT (Continued) **S108493037**

Operation Type:	Not reported
Type:	Not reported
Location:	1
Site Priority:	Not reported
Priority Update:	Not reported
Wells Affected Y/N:	Not reported
Samples Include:	Not reported
7#5 Minute Quad:	Y
5 Minute Quad:	Not reported
Pirf/Min Soil:	Not reported
Release Code:	Not reported
Source Code:	Not reported
Err Type:	9
Cause:	Not reported
Source:	Not reported
Ust Number:	P
Last Modified:	Not reported
Incident Phase:	**Closed Out**
NOV Issued:	Not reported
NORR Issued:	Not reported
45 Day Report:	Not reported
Public Meeting Held:	Not reported
Corrective Action Planned:	Not reported
SOC Signed:	Not reported
Reclassification Report:	Not reported
RS Designation:	Not reported
Closure Request Date:	Not reported
Close-out Report:	Not reported

S79 **SOUTHERN MANUFACTURING** **BROWNFIELDS** **S106032104**
ENE **1000 SEABOARD STREET** **N/A**
1/4-1/2 **CHARLOTTE, NC**
0.427 mi.
2257 ft. **Site 1 of 2 in cluster S**

Relative:
Higher

Actual:
728 ft.

BROWNFIELDS:

Project Type:	FINALIZED BROWNFIELDS AGREEMENTS
Contact Type:	PD:
Contact Name:	Fiber Mills, LLC
Comments:	This 9-acre site located in inner Charlotte was a former asbestos tile manufacturing facility. Asbestos was discontinued in 1986, and the facility was closed in 1999. The site has asbestos contamination in soils. Intended reuse of the site includes an outdoor amphitheater, a technical business park, or a mixed-use development with industrial, commercial, and residential uses.

S80 ENE 1/4-1/2 0.427 mi. 2257 ft. | **SOUTHERN MANUFACTURING, INC**
1000 SEABOARD STREET
CHARLOTTE, NC | **SHWS IMD** | **S103554562 N/A**

Site 2 of 2 in cluster S

Relative: Higher

Actual: 728 ft.

SHWS:

Facility ID:	NCD990715658
Facility Type:	Inactive Hazardous Sites and Pollutant-Only Sites
Lat/Longitude:	35.2557903539781 / -80.8452743211111
Geolocation Method:	HARD COPY MAP

IMD:

Region:	MOR
Facility ID:	85674
Date Occurred:	5/15/2001
Submit Date:	5/15/2001
GW Contam:	No data entered (data entry person submitted a blank field
Soil Contam:	Not reported
Incident Desc:	NO FILE AT MRO. INACTIVE HAZ WASTE SITE, CONTACT DWM IN RALEIGH FOR ADDITIONAL INFO. 2/03: ELIGIBLE FOR BROWNFIELDS.
Operator:	,
Contact Phone:	Not reported
Owner Company:	Not reported
Operator Address:	Not reported
Operator City:	Not reported
Oper City,St,Zip:	Not reported
Ownership:	Not Reported
Operation:	Not Reported
Material:	Not reported
Qty Lost 1:	Not reported
Qty Recovered 1:	Not reported
Source:	Unknown
Type:	Other inorganics
Location:	Not reported
Setting:	Not reported
Risk Site:	Not reported
Site Priority:	Not reported
Priority Code:	NOD
Priority Update:	Not reported
Dem Contact:	DWM
Wells Affected:	No
Num Affected:	0
Wells Contam:	Not reported
Sampled By:	Not reported
Samples Include:	Not reported
7.5 Min Quad:	Not reported
5 Min Quad:	Not reported
Latitude:	Not reported
Longitude:	Not reported
Latitude Number:	Not reported
Longitude Number:	Not reported
Latitude Decimal:	Not reported
Longitude Decimal:	Not reported
GPS:	EST
Agency:	DWQ
Facility ID:	85674
Last Modified:	2/21/2003
Incident Phase:	NOD

SOUTHERN MANUFACTURING, INC (Continued) **S103554562**

NOV Issued:	Not reported
NORR Issued:	Not reported
45 Day Report:	Not reported
Public Meeting Held:	Not reported
Corrective Action Planned:	Not reported
SOC Sighned:	Not reported
Reclassification Report:	Not reported
RS Designation:	Not reported
Closure Request Date:	Not reported
Close-out Report:	Not reported

81
NW
1/4-1/2
0.432 mi.
2283 ft.

JOHNSON C. SMITH UNIVERSITY **IMD** **U003135854**
100 BEATTIES FORD ROAD **LUST** **N/A**
CHARLOTTE, NC 28216 **UST**

Relative:
Higher

Actual:
773 ft.

IMD:

Region:	MOR
Facility ID:	15778
Date Occurred:	8/10/1995
Submit Date:	7/11/1996
GW Contam:	No Groundwater Contamination detected
Soil Contam:	Yes
Incident Desc:	OIL AND GREASE LEVELS AS HIGH AS 62,000 PPM.
Operator:	MR. Thomas Feagans
Contact Phone:	7043781224
Owner Company:	JOHNSON C. SMITH UNIVERSITY
Operator Address:	100 BEATTIES FORD ROAD
Operator City:	CHARLOTTE
Oper City,St,Zip:	CHARLOTTE, NC 28216
Ownership:	Private
Operation:	Educational/Religious
Material:	#6 HEATING OIL
Qty Lost 1:	Not reported
Qty Recovered 1:	Not reported
Source:	Leak-underground
Type:	Gasoline/diesel
Location:	Facility
Setting:	Not reported
Risk Site:	L
Site Priority:	E
Priority Code:	L
Priority Update:	5/30/1998
Dem Contact:	ARL
Wells Affected:	No
Num Affected:	0
Wells Contam:	Not reported
Sampled By:	Responsible Parties
Samples Include:	Soil Samples
7.5 Min Quad:	Not reported
5 Min Quad:	R66B
Latitude:	35.24361111
Longitude:	-80.85416666
Latitude Number:	351437
Longitude Number:	805115
Latitude Decimal:	35.2436111111111

JOHNSON C. SMITH UNIVERSITY (Continued) **U003135854**

Longitude Decimal:	80.8541666666667
GPS:	7
Agency:	DWM
Facility ID:	15778
Last Modified:	10/6/2003
Incident Phase:	Closed Out
NOV Issued:	Not reported
NORR Issued:	Not reported
45 Day Report:	Not reported
Public Meeting Held:	Not reported
Corrective Action Planned:	Not reported
SOC Sighned:	Not reported
Reclassification Report:	Not reported
RS Designation:	Not reported
Closure Request Date:	Not reported
Close-out Report:	Not reported

LUST:

Facility ID:	Not reported
UST Number:	MO-4707
Incident Number:	15778
Contamination Type:	Soil
Source Type:	Leak-underground
Product Type:	PETROLEUM
Date Reported:	8/11/1995
Date Occur:	8/10/1995
Cleanup:	8/10/1995
Closure Request:	Not reported
Close Out:	10/6/2003
Level Of Soil Cleanup Achieved:	Residential
Tank Regulated Status:	Non Regulated
# Of Supply Wells:	0
Commercial/NonCommercial UST Site:	COMMERCIAL
Risk Classification:	L
Risk Class Based On Review:	L
Corrective Action Plan Type:	Not reported
NOV Issue Date:	Not reported
NORR Issue Date:	3/28/2002
Site Priority:	E
Phase Of LSA Req:	1
Site Risk Reason:	Not reported
Land Use:	Residential
MTBE:	Not reported
MTBE1:	Unknown
Flag:	No
Flag1:	No
LUR Filed:	Not reported
Release Detection:	0
Current Status:	File Located in Archives
RBCA GW:	Not reported
PETOPT:	4
RPL:	False
CD Num:	212
Reel Num:	0
RPOW:	True
RPOP:	False

JOHNSON C. SMITH UNIVERSITY (Continued) **U003135854**

Error Flag:	0
Error Code:	Not reported
Valid:	False
Lat/Long:	351437 805115
Lat/Long Decimal:	0 0
Testlat:	Not reported
Regional Officer Project Mgr:	ARL
Region:	Mooresville
Company:	JOHNSON C. SMITH UNIVERSITY
Contact Person:	MR. Thomas Feagans
Telephone:	7043781224
RP Address:	100 BEATTIES FORD ROAD
RP City,St,Zip:	CHARLOTTE, NC 28216
RP County:	ME
Comments:	LSA indicated soil < residential MSCCs. No GW contamination. NFA.
5 Min Quad:	R66B

PIRF:

Facility Id:	15778
Date Occurred:	8/23/1995
Date Reported:	7/11/1996
Description Of Incident:	OIL AND GREASE LEVELS AS HIGH AS 62,000 PPM.
Owner/Operator:	MR. EUGENE HARRIS, JR.
Ownership:	4
Operation Type:	4
Type:	4
Location:	1
Site Priority:	E
Priority Update:	5/30/1998
Wells Affected Y/N:	N
Samples Include:	0
7#5 Minute Quad:	3
5 Minute Quad:	2
Pirf/Min Soil:	Not reported
Release Code:	R66B
Source Code:	Pirf
Err Type:	Not reported
Cause:	Not reported
Source:	Not reported
Ust Number:	Not reported
Last Modified:	10/6/2003
Incident Phase:	**Closed Out**
NOV Issued:	Not reported
NORR Issued:	Not reported
45 Day Report:	Not reported
Public Meeting Held:	Not reported
Corrective Action Planned:	Not reported
SOC Signed:	Not reported
Reclassification Report:	Not reported
RS Designation:	Not reported
Closure Request Date:	Not reported
Close-out Report:	Not reported

UST:

Facility ID:	0-014666
Region:	3

JOHNSON C. SMITH UNIVERSITY (Continued) **U003135854**

Facility Telephone: (704) 378-1089
Last Update: Not reported
Owner Name: JOHNSON C. SMITH UNIVERSITY
Owner Address: 100 BEATTIES FORD ROAD
Owner City,St,Zip: CHARLOTTE, NC 28216
Owner Phone: (704) 378-1089
Latitude: 0
Latitude 1: Not reported
Longitude: 0
Longitude 1: Not reported
GPS String Confirmed: No
Initials of Individual Confirming GPS: Not reported

Tank ID: 1
Tank ID Number: Not reported
Tank Capacity: 20000
Status: Permanent Closed
Date installed: 8/3/1952
Date removed: 8/23/1995
Tank Product: Fuel Oil
Product Type: HEA
Tank Material: Steel
Compartment Tank: No
Main Tank: No
Tank Last Used Date: Not reported
Tank Certified Number: Not reported
Date Last Certified: Not reported
Begin Certified Number: Not reported
End Certified Number: Not reported
Interior Protection: Unknown
Exterior Protection: Paint
Piping material: Steel
Certify Type: Not reported
Leak Detection Type: Not reported
Leak Detection Piping 1: Not reported
Corrosn Protec Tank: Not reported
Corrosn Protec Pipe: Not reported
Spill and Overfill: Not reported
Surface Water: Not reported
Water Supply Well: Not reported
Leak Detection Piping 2: Not reported
Leak Detection Type 2: Not reported
Corrosion Protection Tank1: Not reported
Corrosion Piping: Not reported
Overfill: Not reported
Corrosion Protection Tank Date: Not reported
Corrosion Protection Piping Date: Not reported
Spill Overfill Date: Not reported
Piping System Type Code: Not reported
Piping System Type Description: Not reported
Comment: Not reported

Tank ID: 2
Tank ID Number: Not reported
Tank Capacity: 20000
Status: Permanent Closed

JOHNSON C. SMITH UNIVERSITY (Continued) **U003135854**

Date installed:	8/3/1952
Date removed:	8/23/1995
Tank Product:	Fuel Oil
Product Type:	HEA
Tank Material:	Steel
Compartment Tank:	No
Main Tank:	No
Tank Last Used Date:	Not reported
Tank Certified Number:	Not reported
Date Last Certified:	Not reported
Begin Certified Number:	Not reported
End Certified Number:	Not reported
Interior Protection:	Unknown
Exterior Protection:	Paint
Piping material:	Steel
Certify Type:	Not reported
Leak Detection Type:	Not reported
Leak Detection Piping 1:	Not reported
Corrosn Protec Tank:	Not reported
Corrosn Protec Pipe:	Not reported
Spill and Overfill:	Not reported
Surface Water:	Not reported
Water Supply Well:	Not reported
Leak Detection Piping 2:	Not reported
Leak Detection Type 2:	Not reported
Corrosion Protection Tank1:	Not reported
Corrosion Piping:	Not reported
Overfill:	Not reported
Corrosion Protection Tank Date:	Not reported
Corrosion Protection Piping Date:	Not reported
Spill Overfill Date:	Not reported
Piping System Type Code:	Not reported
Piping System Type Description:	Not reported
Comment:	Not reported

82
SSE
1/4-1/2
0.443 mi.
2338 ft.

FITZGERALD PROPERTY **IMD** **S102443467**
315 S GRAHAM STREET **LUST** **N/A**
CHARLOTTE, NC

Relative:
Higher

Actual:
734 ft.

IMD:

Region:	MOR
Facility ID:	16646
Date Occurred:	1/16/1996
Submit Date:	12/18/1996
GW Contam:	No Groundwater Contamination detected
Soil Contam:	Yes
Incident Desc:	2,000 GALLON TANK WAS REMOVED AND TPH DIESEL FOUND AT 51PPM.
Operator:	JOHN GRANT
Contact Phone:	704-875-5496
Owner Company:	DUKE POWER
Operator Address:	13339 HAGERS FERRY ROAD
Operator City:	HUNTERSVILLE
Oper City,St,Zip:	HUNTERSVILLE, NC 28078
Ownership:	Private
Operation:	Commercial
Material:	Not reported

FITZGERALD PROPERTY (Continued) **S102443467**

Qty Lost 1: Not reported
Qty Recovered 1: Not reported
Source: Leak-underground
Type: Gasoline/diesel
Location: Residence
Setting: Urban
Risk Site: L
Site Priority: 020E
Priority Code: L
Priority Update: 5/30/1998
Dem Contact: AJS
Wells Affected: Not reported
Num Affected: 0
Wells Contam: Not reported
Sampled By: Not reported
Samples Include: Not reported
7.5 Min Quad: Not reported
5 Min Quad: Not reported
Latitude: Not reported
Longitude: Not reported
Latitude Number: Not reported
Longitude Number: Not reported
Latitude Decimal: Not reported
Longitude Decimal: Not reported
GPS: NOD
Agency: DWM
Facility ID: 16646
Last Modified: 2/24/1999
Incident Phase: Closed Out
NOV Issued: Not reported
NORR Issued: Not reported
45 Day Report: Not reported
Public Meeting Held: Not reported
Corrective Action Planned: Not reported
SOC Sighned: Not reported
Reclassification Report: Not reported
RS Designation: Not reported
Closure Request Date: Not reported
Close-out Report: 12/17/1996

LUST:
Facility ID: Not reported
UST Number: MO-4901
Incident Number: 16646
Contamination Type: Soil
Source Type: Leak-underground
Product Type: PETROLEUM
Date Reported: 12/18/1996
Date Occur: 1/16/1996
Cleanup: 1/16/1996
Closure Request: Not reported
Close Out: 12/17/1996
Level Of Soil Cleanup Achieved: Not reported
Tank Regulated Status: Non Regulated
Of Supply Wells: 0
Commercial/NonCommercial UST Site: COMMERCIAL

FITZGERALD PROPERTY (Continued) **S102443467**

Risk Classification:	L
Risk Class Based On Review:	L
Corrective Action Plan Type:	Not reported
NOV Issue Date:	Not reported
NORR Issue Date:	Not reported
Site Priority:	020E
Phase Of LSA Req:	Not reported
Site Risk Reason:	Not reported
Land Use:	Not reported
MTBE:	Not reported
MTBE1:	Unknown
Flag:	No
Flag1:	No
LUR Filed:	Not reported
Release Detection:	0
Current Status:	File Located in Archives
RBCA GW:	Not reported
PETOPT:	Not reported
RPL:	False
CD Num:	5
Reel Num:	0
RPOW:	False
RPOP:	False
Error Flag:	0
Error Code:	Not reported
Valid:	False
Lat/Long:	35 13 42.54 80 50 57.12
Lat/Long Decimal:	35.228497 80.849201
Testlat:	Not reported
Regional Officer Project Mgr:	AJS
Region:	Mooresville
Company:	DUKE POWER
Contact Person:	JOHN GRANT
Telephone:	704-875-5496
RP Address:	13339 HAGERS FERRY ROAD
RP City,St,Zip:	HUNTERSVILLE, NC 28078
RP County:	MECKLENBURG
Comments:	Not reported
5 Min Quad:	Not reported

PIRF:

Facility Id:	16646
Date Occurred:	11/16/1996
Date Reported:	12/18/1996
Description Of Incident:	2,000 GALLON TANK WAS REMOVED AND TPH DIESEL FOUND AT 51PPM.
Owner/Operator:	JOHN GRANT
Ownership:	4
Operation Type:	6
Type:	3
Location:	7
Site Priority:	020E
Priority Update:	5/30/1998
Wells Affected Y/N:	Not reported
Samples Include:	0
7#5 Minute Quad:	Not reported
5 Minute Quad:	Not reported
Pirf/Min Soil:	Not reported
Release Code:	Not reported

FITZGERALD PROPERTY (Continued) **S102443467**

Source Code:	Min_Soil
Err Type:	Not reported
Cause:	Not reported
Source:	Not reported
Ust Number:	Not reported
Last Modified:	2/24/1999
Incident Phase:	**Closed Out**
NOV Issued:	Not reported
NORR Issued:	Not reported
45 Day Report:	Not reported
Public Meeting Held:	Not reported
Corrective Action Planned:	Not reported
SOC Signed:	Not reported
Reclassification Report:	Not reported
RS Designation:	Not reported
Closure Request Date:	Not reported
Close-out Report:	12/17/1996

R83
ESE
1/4-1/2
0.443 mi.
2339 ft.

FROEHLING AND ROBERTSON, INC. **SHWS** **S104918990**
208 N GRAHAM ST **N/A**
CHARLOTTE, NC

Site 3 of 3 in cluster R

Relative:
Higher

Actual:
751 ft.

SHWS:

Facility ID:	NCD024473423
Facility Type:	SITES REQUIRING NO FURTHER
Lat/Longitude:	Not reported
Geolocation Method:	Not reported

T84
NE
1/4-1/2
0.443 mi.
2339 ft.

MECKLENBURG COUNTY FLEET FAC **LUST** **S109567522**
900 W 12TH STREET **N/A**
CHARLOTTE, NC 28208

Site 1 of 5 in cluster T

Relative:
Higher

Actual:
697 ft.

LUST:

Facility ID:	0-013925
UST Number:	MO-8073
Incident Number:	36669
Contamination Type:	Soil
Source Type:	Leak-underground
Product Type:	BOTH
Date Reported:	5/11/2009
Date Occur:	4/5/2009
Cleanup:	3/17/2009
Closure Request:	Not reported
Close Out:	5/21/2009
Level Of Soil Cleanup Achieved:	Soil to Groundwater
Tank Regulated Status:	Regulated
# Of Supply Wells:	0
Commercial/NonCommercial UST Site:	COMMERCIAL
Risk Classification:	U
Risk Class Based On Review:	L
Corrective Action Plan Type:	Not reported

MECKLENBURG COUNTY FLEET FAC (Continued) **S109567522**

NOV Issue Date:	Not reported
NORR Issue Date:	Not reported
Site Priority:	Not reported
Phase Of LSA Req:	Not reported
Site Risk Reason:	Not reported
Land Use:	Industrial/commercial
MTBE:	No
MTBE1:	Unknown
Flag:	No
Flag1:	No
LUR Filed:	Not reported
Release Detection:	0
Current Status:	File Located in House
RBCA GW:	Not reported
PETOPT:	5
RPL:	False
CD Num:	0
Reel Num:	0
RPOW:	False
RPOP:	False
Error Flag:	0
Error Code:	N
Valid:	False
Lat/Long:	Not reported
Lat/Long Decimal:	0 0
Testlat:	Not reported
Regional Officer Project Mgr:	AJS
Region:	Mooresville
Company:	Not reported
Contact Person:	Not reported
Telephone:	Not reported
RP Address:	Not reported
RP City,St,Zip:	NC
RP County:	Not reported
Comments:	REMOVAL OF ONE 8000-GALLON MOTOR OIL UST AND ONE 6000-GALLON ANTIFREEZE UST. 11PPM TPH WAS FOUND IN ONE SAMPLE BELOW THE MOTOR OIL UST. ANOTHER SOIL SAMPLE WAS RUN FOR RISK BASED AND WAS CLEAN.
5 Min Quad:	Not reported

PIRF:

Facility Id:	36669
Date Occurred:	4/5/2009
Date Reported:	5/11/2009
Description Of Incident:	Not reported
Owner/Operator:	Not reported
Ownership:	1
Operation Type:	1
Type:	5
Location:	1
Site Priority:	Not reported
Priority Update:	Not reported
Wells Affected Y/N:	N
Samples Include:	Not reported
7#5 Minute Quad:	N
5 Minute Quad:	Not reported
Pirf/Min Soil:	Not reported
Release Code:	Not reported
Source Code:	Not reported

MECKLENBURG COUNTY FLEET FAC (Continued) **S109567522**

Err Type:	2
Cause:	2
Source:	G
Ust Number:	P
Last Modified:	Not reported
Incident Phase:	**Closed Out**
NOV Issued:	Not reported
NORR Issued:	Not reported
45 Day Report:	Not reported
Public Meeting Held:	Not reported
Corrective Action Planned:	Not reported
SOC Signed:	Not reported
Reclassification Report:	Not reported
RS Designation:	Not reported
Closure Request Date:	Not reported
Close-out Report:	Not reported

T85 **MECKLENBURG COUNTY FLEET MANAGEMENT** **LUST** **S106799537**
NE **900 WEST 12TH STREET** **N/A**
1/4-1/2 **CHARLOTTE, NC 28206**
0.443 mi.
2339 ft. **Site 2 of 5 in cluster T**

Relative:
Higher

Actual:
697 ft.

LUST:

Facility ID:	Not reported	
UST Number:	MO-4377	
Incident Number:	14170	
Contamination Type:		Groundwater/Both
Source Type:	Leak-underground	
Product Type:	PETROLEUM	
Date Reported:	10/14/1995	
Date Occur:	10/14/1995	
Cleanup:	10/14/1995	
Closure Request:	Not reported	
Close Out:	Not reported	
Level Of Soil Cleanup Achieved:		Not reported
Tank Regulated Status:		Regulated
# Of Supply Wells:	0	
Commercial/NonCommercial UST Site:		COMMERCIAL
Risk Classification:		U
Risk Class Based On Review:		L
Corrective Action Plan Type:		Not reported
NOV Issue Date:	Not reported	
NORR Issue Date:	Not reported	
Site Priority:	E	
Phase Of LSA Req:	Not reported	
Site Risk Reason:	Not reported	
Land Use:	Industrial/commercial	
MTBE:	Not reported	
MTBE1:	Yes	
Flag:	No	
Flag1:	No	
LUR Filed:	Not reported	
Release Detection:	0	
Current Status:	File Located in House	
RBCA GW:	Not reported	
PETOPT:	3	

MECKLENBURG COUNTY FLEET MANAGEMENT (Continued) **S106799537**

RPL:	False
CD Num:	0
Reel Num:	0
RPOW:	False
RPOP:	False
Error Flag:	0
Error Code:	Not reported
Valid:	False
Lat/Long:	35 14 28.2 80 50 42.06
Lat/Long Decimal:	35.24118 80.84503
Testlat:	Not reported
Regional Officer Project Mgr:	DPB
Region:	Mooresville
Company:	MECKLENBURG COUNTY MANAGER
Contact Person:	MR. GERALD FOX
Telephone:	Not reported
RP Address:	PO BOX 31787
RP City,St,Zip:	CHARLOTTE, NC 28231
RP County:	MECKLENBURG
Comments:	NHR/AJS/2/9/2005
5 Min Quad:	Not reported

PIRF:

Facility Id:	14170
Date Occurred:	8/30/1994
Date Reported:	6/27/1995
Description Of Incident:	CONTAM. SOIL CONFIRMED DURING TANK REMOVAL.
Owner/Operator:	MR. GERALD FOX
Ownership:	6
Operation Type:	1
Type:	3
Location:	1
Site Priority:	E
Priority Update:	5/30/1998
Wells Affected Y/N:	Not reported
Samples Include:	0
7#5 Minute Quad:	Not reported
5 Minute Quad:	Not reported
Pirf/Min Soil:	Not reported
Release Code:	Not reported
Source Code:	Pirf
Err Type:	Not reported
Cause:	Not reported
Source:	Not reported
Ust Number:	Not reported
Last Modified:	Not reported
Incident Phase:	**Follow Up**
NOV Issued:	Not reported
NORR Issued:	6/29/1995
45 Day Report:	Not reported
Public Meeting Held:	Not reported
Corrective Action Planned:	Not reported
SOC Signed:	Not reported
Reclassification Report:	Not reported
RS Designation:	Not reported
Closure Request Date:	Not reported
Close-out Report:	Not reported

T86 NE 1/4-1/2 0.443 mi. 2339 ft. | **MECKLENBURG COUNTY GARAGE**
900 WEST 12TH STREET
CHARLOTTE, NC 28206 | **IMD** | **1000271236**
UST | **N/A**

Site 3 of 5 in cluster T

Relative: Higher

Actual: 697 ft.

IMD:

Region:	MOR
Facility ID:	14170
Date Occurred:	10/14/1995
Submit Date:	6/27/1995
GW Contam:	Yes, Groundwater Contamination has been detected
Soil Contam:	No
Incident Desc:	CONTAM. SOIL CONFIRMED DURING TANK REMOVAL.
Operator:	MR. GERALD FOX
Contact Phone:	Not reported
Owner Company:	MECKLENBURG COUNTY MANAGER
Operator Address:	PO BOX 31787
Operator City:	CHARLOTTE
Oper City,St,Zip:	CHARLOTTE, NC 28231
Ownership:	County
Operation:	Public Service
Material:	GASOLINE
Qty Lost 1:	Not reported
Qty Recovered 1:	Not reported
Material:	DIESEL
Qty Lost:	Not reported
Qty Recovered:	Not reported
Source:	Leak-underground
Type:	Gasoline/diesel
Location:	Facility
Setting:	Residential
Risk Site:	L
Site Priority:	E
Priority Code:	L
Priority Update:	5/30/1998
Dem Contact:	AJS
Wells Affected:	Not reported
Num Affected:	0
Wells Contam:	Not reported
Sampled By:	Not reported
Samples Include:	Not reported
7.5 Min Quad:	Not reported
5 Min Quad:	Not reported
Latitude:	35.239
Longitude:	-80.844
Latitude Number:	Not reported
Longitude Number:	Not reported
Latitude Decimal:	Not reported
Longitude Decimal:	Not reported
GPS:	NOD
Agency:	DWM
Facility ID:	14170
Last Modified:	Not reported
Incident Phase:	Follow Up
NOV Issued:	Not reported
NORR Issued:	6/29/1995
45 Day Report:	Not reported
Public Meeting Held:	Not reported

MECKLENBURG COUNTY GARAGE (Continued) **1000271236**

Corrective Action Planned: Not reported
SOC Sighned: Not reported
Reclassification Report: Not reported
RS Designation: Not reported
Closure Request Date: Not reported
Close-out Report: Not reported

UST:
Facility ID: 0-013925
Region: 3
Facility Telephone: (704) 432-3000
Last Update: 5/27/2009
Owner Name: MECKLENBURG COUNTY
Owner Address: 3205 FREEDOM DR/STE 101
Owner City,St,Zip: CHARLOTTE, NC 28208
Owner Phone: (704) 432-3000
Latitude: 35.23966
Latitude 1: 35 14 22.76
Longitude: 80.84419
Longitude 1: 80 50 39.10
GPS String Confirmed: Yes
Initials of Individual Confirming GPS: MAB

Tank ID: 01
Tank ID Number: Not reported
Tank Capacity: 10000
Status: Currently In Use
Date installed: 1/9/1994
Date removed: Not reported
Tank Product: Gasoline, Gasoline Mixture
Product Type: NON
Tank Material: Fiberglass Reinforced Plastic
Compartment Tank: No
Main Tank: No
Tank Last Used Date: Not reported
Tank Certified Number: 201004705O
Date Last Certified: 3/6/2010
Begin Certified Number: 1/7/2010
End Certified Number: Not reported
Interior Protection: FRP
Exterior Protection: FRP
Piping material: FRP
Certify Type: Manufacturer's installation work checklists completed
Leak Detection Type: Interstitial monitoring/double-walled tank and/or piping
Leak Detection Piping 1: Interstitial monitoring/double-walled tank and/or piping
Corrosn Protec Tank: FRP tank/piping
Corrosn Protec Pipe: FRP tank/piping
Spill and Overfill: Automatic shutoff devices
Surface Water: Not reported
Water Supply Well: Not reported
Leak Detection Piping 2: Not reported
Leak Detection Type 2: Not reported
Corrosion Protection Tank1: Not reported
Corrosion Piping: Not reported
Overfill: Catchment basins
Corrosion Protection Tank Date: 11/9/1994

MECKLENBURG COUNTY GARAGE (Continued) **1000271236**

Corrosion Protection Piping Date: 11/9/1994
Spill Overfill Date: 11/9/1994
Piping System Type Code: Not reported
Piping System Type Description: Not reported
Comment: Not reported

Tank ID: 02
Tank ID Number: Not reported
Tank Capacity: 10000
Status: Currently In Use
Date installed: 1/9/1994
Date removed: Not reported
Tank Product: Gasoline, Gasoline Mixture
Product Type: NON
Tank Material: Fiberglass Reinforced Plastic
Compartment Tank: No
Main Tank: No
Tank Last Used Date: Not reported
Tank Certified Number: 201004705O
Date Last Certified: 3/6/2010
Begin Certified Number: 1/7/2010
End Certified Number: Not reported
Interior Protection: FRP
Exterior Protection: FRP
Piping material: FRP
Certify Type: Manufacturer's installation work checklists completed
Leak Detection Type: Interstitial monitoring/double-walled tank and/or piping
Leak Detection Piping 1: Interstitial monitoring/double-walled tank and/or piping
Corrosn Protec Tank: FRP tank/piping
Corrosn Protec Pipe: FRP tank/piping
Spill and Overfill: Automatic shutoff devices
Surface Water: Not reported
Water Supply Well: Not reported
Leak Detection Piping 2: Not reported
Leak Detection Type 2: Not reported
Corrosion Protection Tank1: Not reported
Corrosion Piping: Not reported
Overfill: Catchment basins
Corrosion Protection Tank Date: 1/9/1994
Corrosion Protection Piping Date: 1/9/1994
Spill Overfill Date: 1/9/1994
Piping System Type Code: Not reported
Piping System Type Description: Not reported
Comment: Not reported

Tank ID: 03
Tank ID Number: Not reported
Tank Capacity: 10000
Status: Currently In Use
Date installed: 1/9/1994
Date removed: Not reported
Tank Product: Gasoline, Gasoline Mixture
Product Type: NON
Tank Material: Fiberglass Reinforced Plastic
Compartment Tank: No

MECKLENBURG COUNTY GARAGE (Continued) **1000271236**

Main Tank: No
Tank Last Used Date: Not reported
Tank Certified Number: 201004705O
Date Last Certified: 3/6/2010
Begin Certified Number: 1/7/2010
End Certified Number: Not reported
Interior Protection: FRP
Exterior Protection: FRP
Piping material: FRP
Certify Type: Manufacturer's installation work checklists completed
Leak Detection Type: Automatic tank guaging
Leak Detection Piping 1: Interstitial monitoring/double-walled tank and/or piping
Corrosn Protec Tank: FRP tank/piping
Corrosn Protec Pipe: FRP tank/piping
Spill and Overfill: Automatic shutoff devices
Surface Water: Not reported
Water Supply Well: Not reported
Leak Detection Piping 2: Not reported
Leak Detection Type 2: Not reported
Corrosion Protection Tank1: Not reported
Corrosion Piping: Not reported
Overfill: Catchment basins
Corrosion Protection Tank Date: 1/9/1994
Corrosion Protection Piping Date: 1/9/1994
Spill Overfill Date: 1/9/1994
Piping System Type Code: Not reported
Piping System Type Description: Not reported
Comment: Not reported

Tank ID: 04
Tank ID Number: Not reported
Tank Capacity: 10000
Status: Currently In Use
Date installed: 1/9/1994
Date removed: Not reported
Tank Product: Gasoline, Gasoline Mixture
Product Type: NON
Tank Material: Fiberglass Reinforced Plastic
Compartment Tank: No
Main Tank: No
Tank Last Used Date: Not reported
Tank Certified Number: 201004705O
Date Last Certified: 3/6/2010
Begin Certified Number: 1/7/2010
End Certified Number: Not reported
Interior Protection: FRP
Exterior Protection: FRP
Piping material: FRP
Certify Type: Manufacturer's installation work checklists completed
Leak Detection Type: Interstitial monitoring/double-walled tank and/or piping
Leak Detection Piping 1: Interstitial monitoring/double-walled tank and/or piping
Corrosn Protec Tank: FRP tank/piping
Corrosn Protec Pipe: FRP tank/piping
Spill and Overfill: Automatic shutoff devices
Surface Water: Not reported
Water Supply Well: Not reported

MECKLENBURG COUNTY GARAGE (Continued) **1000271236**

Leak Detection Piping 2: Not reported
Leak Detection Type 2: Not reported
Corrosion Protection Tank1: Not reported
Corrosion Piping: Not reported
Overfill: Catchment basins
Corrosion Protection Tank Date: 1/9/1994
Corrosion Protection Piping Date: 1/9/1994
Spill Overfill Date: 1/9/1994
Piping System Type Code: Not reported
Piping System Type Description: Not reported
Comment: Not reported

Tank ID: 05
Tank ID Number: Not reported
Tank Capacity: 6000
Status: Permanent Closed
Date installed: 12/30/1990
Date removed: 3/17/2009
Tank Product: Other, Hazardous
Product Type: HAZ
Tank Material: Unknown
Compartment Tank: No
Main Tank: No
Tank Last Used Date: Not reported
Tank Certified Number: 199612364O
Date Last Certified: 12/30/1996
Begin Certified Number: 12/30/1996
End Certified Number: Not reported
Interior Protection: Unknown
Exterior Protection: Unknown
Piping material: Unknown
Certify Type: Not reported
Leak Detection Type: Inventory control
Leak Detection Piping 1: Other
Corrosn Protec Tank: FRP tank/piping
Corrosn Protec Pipe: Not reported
Spill and Overfill: Overfill alarms
Surface Water: Not reported
Water Supply Well: Not reported
Leak Detection Piping 2: Not reported
Leak Detection Type 2: Automatic tank guaging
Corrosion Protection Tank1: Not reported
Corrosion Piping: Not reported
Overfill: Catchment basins
Corrosion Protection Tank Date: Not reported
Corrosion Protection Piping Date: Not reported
Spill Overfill Date: Not reported
Piping System Type Code: Not reported
Piping System Type Description: Not reported
Comment: MASQUITO LARVICIDE

Tank ID: 06
Tank ID Number: Not reported
Tank Capacity: 8000
Status: Permanent Closed

MECKLENBURG COUNTY GARAGE (Continued) **1000271236**

Date installed:	12/30/1990
Date removed:	3/17/2009
Tank Product:	Motor oil
Product Type:	NON
Tank Material:	Fiberglass Reinforced Plastic
Compartment Tank:	No
Main Tank:	No
Tank Last Used Date:	Not reported
Tank Certified Number:	200804540O
Date Last Certified:	5/6/2008
Begin Certified Number:	1/7/2008
End Certified Number:	Not reported
Interior Protection:	FRP
Exterior Protection:	FRP
Piping material:	FRP
Certify Type:	Not reported
Leak Detection Type:	Inventory control
Leak Detection Piping 1:	Other
Corrosn Protec Tank:	FRP tank/piping
Corrosn Protec Pipe:	FRP tank/piping
Spill and Overfill:	Ball float valves
Surface Water:	Not reported
Water Supply Well:	Not reported
Leak Detection Piping 2:	Not reported
Leak Detection Type 2:	Automatic tank guaging
Corrosion Protection Tank1:	Not reported
Corrosion Piping:	Not reported
Overfill:	Catchment basins
Corrosion Protection Tank Date:	12/30/1990
Corrosion Protection Piping Date:	12/30/1990
Spill Overfill Date:	12/30/1990
Piping System Type Code:	Not reported
Piping System Type Description:	Not reported
Comment:	Not reported

Tank ID:	07
Tank ID Number:	Not reported
Tank Capacity:	1000
Status:	**Currently In Use**
Date installed:	12/30/1990
Date removed:	Not reported
Tank Product:	Oil, New/Used/Mixture
Product Type:	NON
Tank Material:	Unknown
Compartment Tank:	No
Main Tank:	No
Tank Last Used Date:	Not reported
Tank Certified Number:	201004705O
Date Last Certified:	3/6/2010
Begin Certified Number:	1/7/2010
End Certified Number:	Not reported
Interior Protection:	Unknown
Exterior Protection:	Unknown
Piping material:	Unknown
Certify Type:	Not reported
Leak Detection Type:	Inventory control

MECKLENBURG COUNTY GARAGE (Continued) **1000271236**

Leak Detection Piping 1: Other
Corrosn Protec Tank: FRP tank/piping
Corrosn Protec Pipe: Not reported
Spill and Overfill: Overfill alarms
Surface Water: Not reported
Water Supply Well: Not reported
Leak Detection Piping 2: Not reported
Leak Detection Type 2: Automatic tank guaging
Corrosion Protection Tank1: Not reported
Corrosion Piping: Not reported
Overfill: Catchment basins
Corrosion Protection Tank Date: 1/9/1994
Corrosion Protection Piping Date: 1/9/1994
Spill Overfill Date: 1/9/1994
Piping System Type Code: Not reported
Piping System Type Description: Not reported
Comment: Not reported

Tank ID: 1
Tank ID Number: Not reported
Tank Capacity: 10000
Status: Permanent Closed
Date installed: 8/3/1978
Date removed: 10/9/1994
Tank Product: Gasoline, Gasoline Mixture
Product Type: NON
Tank Material: Steel
Compartment Tank: No
Main Tank: No
Tank Last Used Date: Not reported
Tank Certified Number: Not reported
Date Last Certified: Not reported
Begin Certified Number: Not reported
End Certified Number: Not reported
Interior Protection: Unknown
Exterior Protection: Cathodic Protection
Piping material: Steel
Certify Type: Not reported
Leak Detection Type: Not reported
Leak Detection Piping 1: Not reported
Corrosn Protec Tank: Not reported
Corrosn Protec Pipe: Not reported
Spill and Overfill: Not reported
Surface Water: Not reported
Water Supply Well: Not reported
Leak Detection Piping 2: Not reported
Leak Detection Type 2: Not reported
Corrosion Protection Tank1: Not reported
Corrosion Piping: Not reported
Overfill: Not reported
Corrosion Protection Tank Date: Not reported
Corrosion Protection Piping Date: Not reported
Spill Overfill Date: Not reported
Piping System Type Code: Not reported
Piping System Type Description: Not reported
Comment: Not reported

MECKLENBURG COUNTY GARAGE (Continued) **1000271236**

Tank ID:	2
Tank ID Number:	Not reported
Tank Capacity:	10000
Status:	**Permanent Closed**
Date installed:	8/3/1978
Date removed:	10/9/1994
Tank Product:	Gasoline, Gasoline Mixture
Product Type:	NON
Tank Material:	Steel
Compartment Tank:	No
Main Tank:	No
Tank Last Used Date:	Not reported
Tank Certified Number:	Not reported
Date Last Certified:	Not reported
Begin Certified Number:	Not reported
End Certified Number:	Not reported
Interior Protection:	Unknown
Exterior Protection:	Cathodic Protection
Piping material:	Steel
Certify Type:	Not reported
Leak Detection Type:	Not reported
Leak Detection Piping 1:	Not reported
Corrosn Protec Tank:	Not reported
Corrosn Protec Pipe:	Not reported
Spill and Overfill:	Not reported
Surface Water:	Not reported
Water Supply Well:	Not reported
Leak Detection Piping 2:	Not reported
Leak Detection Type 2:	Not reported
Corrosion Protection Tank1:	Not reported
Corrosion Piping:	Not reported
Overfill:	Not reported
Corrosion Protection Tank Date:	Not reported
Corrosion Protection Piping Date:	Not reported
Spill Overfill Date:	Not reported
Piping System Type Code:	Not reported
Piping System Type Description:	Not reported
Comment:	Not reported

Tank ID:	3
Tank ID Number:	Not reported
Tank Capacity:	10000
Status:	**Permanent Closed**
Date installed:	8/3/1978
Date removed:	10/9/1994
Tank Product:	Gasoline, Gasoline Mixture
Product Type:	NON
Tank Material:	Steel
Compartment Tank:	No
Main Tank:	No
Tank Last Used Date:	Not reported
Tank Certified Number:	Not reported
Date Last Certified:	Not reported
Begin Certified Number:	Not reported
End Certified Number:	Not reported
Interior Protection:	Unknown

MECKLENBURG COUNTY GARAGE (Continued) **1000271236**

Exterior Protection:	Cathodic Protection
Piping material:	Steel
Certify Type:	Not reported
Leak Detection Type:	Not reported
Leak Detection Piping 1:	Not reported
Corrosn Protec Tank:	Not reported
Corrosn Protec Pipe:	Not reported
Spill and Overfill:	Not reported
Surface Water:	Not reported
Water Supply Well:	Not reported
Leak Detection Piping 2:	Not reported
Leak Detection Type 2:	Not reported
Corrosion Protection Tank1:	Not reported
Corrosion Piping:	Not reported
Overfill:	Not reported
Corrosion Protection Tank Date:	Not reported
Corrosion Protection Piping Date:	Not reported
Spill Overfill Date:	Not reported
Piping System Type Code:	Not reported
Piping System Type Description:	Not reported
Comment:	Not reported

Tank ID:	4
Tank ID Number:	Not reported
Tank Capacity:	10000
Status:	**Permanent Closed**
Date installed:	8/3/1978
Date removed:	10/9/1994
Tank Product:	Gasoline, Gasoline Mixture
Product Type:	NON
Tank Material:	Steel
Compartment Tank:	No
Main Tank:	No
Tank Last Used Date:	Not reported
Tank Certified Number:	Not reported
Date Last Certified:	Not reported
Begin Certified Number:	Not reported
End Certified Number:	Not reported
Interior Protection:	Unknown
Exterior Protection:	Cathodic Protection
Piping material:	Steel
Certify Type:	Not reported
Leak Detection Type:	Not reported
Leak Detection Piping 1:	Not reported
Corrosn Protec Tank:	Not reported
Corrosn Protec Pipe:	Not reported
Spill and Overfill:	Not reported
Surface Water:	Not reported
Water Supply Well:	Not reported
Leak Detection Piping 2:	Not reported
Leak Detection Type 2:	Not reported
Corrosion Protection Tank1:	Not reported
Corrosion Piping:	Not reported
Overfill:	Not reported
Corrosion Protection Tank Date:	Not reported
Corrosion Protection Piping Date:	Not reported

MECKLENBURG COUNTY GARAGE (Continued) **1000271236**

Spill Overfill Date: Not reported
Piping System Type Code: Not reported
Piping System Type Description: Not reported
Comment: Not reported

Tank ID: 5
Tank ID Number: Not reported
Tank Capacity: 8000
Status: Permanent Closed
Date installed: 8/3/1978
Date removed: 12/30/1990
Tank Product: Motor oil
Product Type: NON
Tank Material: Fiberglass Reinforced Plastic
Compartment Tank: No
Main Tank: No
Tank Last Used Date: Not reported
Tank Certified Number: Not reported
Date Last Certified: Not reported
Begin Certified Number: Not reported
End Certified Number: Not reported
Interior Protection: FRP
Exterior Protection: FRP
Piping material: FRP
Certify Type: Not reported
Leak Detection Type: Inventory control
Leak Detection Piping 1: Exempt under 280.41 (B)(2)(1)- (V) (piping only)
Corrosn Protec Tank: FRP tank/piping
Corrosn Protec Pipe: FRP tank/piping
Spill and Overfill: Automatic shutoff devices
Surface Water: Not reported
Water Supply Well: Not reported
Leak Detection Piping 2: Not reported
Leak Detection Type 2: Automatic tank guaging
Corrosion Protection Tank1: Not reported
Corrosion Piping: Not reported
Overfill: Catchment basins
Corrosion Protection Tank Date: Not reported
Corrosion Protection Piping Date: Not reported
Spill Overfill Date: Not reported
Piping System Type Code: Not reported
Piping System Type Description: Not reported
Comment: Not reported

Tank ID: 6
Tank ID Number: Not reported
Tank Capacity: 6000
Status: Permanent Closed
Date installed: 8/3/1978
Date removed: 1/14/1997
Tank Product: Other, Hazardous
Product Type: EXE
Tank Material: Fiberglass Reinforced Plastic
Compartment Tank: No
Main Tank: No

MECKLENBURG COUNTY GARAGE (Continued) **1000271236**

Tank Last Used Date:	Not reported
Tank Certified Number:	Not reported
Date Last Certified:	Not reported
Begin Certified Number:	Not reported
End Certified Number:	Not reported
Interior Protection:	FRP
Exterior Protection:	FRP
Piping material:	FRP
Certify Type:	Not reported
Leak Detection Type:	Inventory control
Leak Detection Piping 1:	Exempt under 280.41 (B)(2)(1)- (V) (piping only)
Corrosn Protec Tank:	FRP tank/piping
Corrosn Protec Pipe:	FRP tank/piping
Spill and Overfill:	Automatic shutoff devices
Surface Water:	Not reported
Water Supply Well:	Not reported
Leak Detection Piping 2:	Not reported
Leak Detection Type 2:	Automatic tank guaging
Corrosion Protection Tank1:	Not reported
Corrosion Piping:	Not reported
Overfill:	Catchment basins
Corrosion Protection Tank Date:	Not reported
Corrosion Protection Piping Date:	Not reported
Spill Overfill Date:	Not reported
Piping System Type Code:	Not reported
Piping System Type Description:	Not reported
Comment:	ANTI-FREEZE

Tank ID:	7
Tank ID Number:	Not reported
Tank Capacity:	1000
Status:	**Permanent Closed**
Date installed:	8/3/1978
Date removed:	12/30/1990
Tank Product:	Oil, New/Used/Mixture
Product Type:	NON
Tank Material:	Fiberglass Reinforced Plastic
Compartment Tank:	No
Main Tank:	No
Tank Last Used Date:	Not reported
Tank Certified Number:	Not reported
Date Last Certified:	Not reported
Begin Certified Number:	Not reported
End Certified Number:	Not reported
Interior Protection:	FRP
Exterior Protection:	FRP
Piping material:	FRP
Certify Type:	Not reported
Leak Detection Type:	Inventory control
Leak Detection Piping 1:	Other
Corrosn Protec Tank:	FRP tank/piping
Corrosn Protec Pipe:	FRP tank/piping
Spill and Overfill:	Overfill alarms
Surface Water:	Not reported
Water Supply Well:	Not reported
Leak Detection Piping 2:	Not reported

MECKLENBURG COUNTY GARAGE (Continued) **1000271236**

Leak Detection Type 2: Automatic tank guaging
Corrosion Protection Tank1: Not reported
Corrosion Piping: Not reported
Overfill: Catchment basins
Corrosion Protection Tank Date: Not reported
Corrosion Protection Piping Date: Not reported
Spill Overfill Date: Not reported
Piping System Type Code: Not reported
Piping System Type Description: Not reported
Comment: Not reported

Tank ID: 8
Tank ID Number: Not reported
Tank Capacity: 1000
Status: Permanent Closed
Date installed: 8/3/1978
Date removed: 12/30/1990
Tank Product: Oil, New/Used/Mixture
Product Type: NON
Tank Material: Steel
Compartment Tank: No
Main Tank: No
Tank Last Used Date: 1/6/1981
Tank Certified Number: Not reported
Date Last Certified: Not reported
Begin Certified Number: Not reported
End Certified Number: Not reported
Interior Protection: Unknown
Exterior Protection: Unknown
Piping material: Unknown
Certify Type: Not reported
Leak Detection Type: Not reported
Leak Detection Piping 1: Not reported
Corrosn Protec Tank: Not reported
Corrosn Protec Pipe: Not reported
Spill and Overfill: Not reported
Surface Water: Not reported
Water Supply Well: Not reported
Leak Detection Piping 2: Not reported
Leak Detection Type 2: Not reported
Corrosion Protection Tank1: Not reported
Corrosion Piping: Not reported
Overfill: Not reported
Corrosion Protection Tank Date: Not reported
Corrosion Protection Piping Date: Not reported
Spill Overfill Date: Not reported
Piping System Type Code: Not reported
Piping System Type Description: Not reported
Comment: Not reported

T87 NE 1/4-1/2 0.444 mi. 2346 ft. | **B.B.A U.S. HOLDINGS, INC.**
12TH ST AND HAMILTON
CHARLOTTE, NC 28206 | **IMD** **S105764793**
LUST **N/A**

Site 4 of 5 in cluster T

Relative: Higher

Actual: 696 ft.

IMD:

Region:	MOR
Facility ID:	17180
Date Occurred:	Not reported
Submit Date:	4/16/1997
GW Contam:	No Groundwater Contamination detected
Soil Contam:	Yes
Incident Desc:	SOIL CONTAMINATION DISCOVERD AS HIGH AS 4160 PPM (3550). REMOVAL OF TWO ABANDONED USTS. SOIL EXCAVATED AND CLOUSRE SAMPLES BELOW SSE VALUE. SITE IS CLOSED.
Operator:	UNKNOWN
Contact Phone:	Not reported
Owner Company:	B.B.A. U.S. HOLDINGS INC.
Operator Address:	840 S.E. MAIN ST.
Operator City:	SIMPSONVILLE
Oper City,St,Zip:	SIMPSONVILLE, SC 29681
Ownership:	Private
Operation:	Commercial
Material:	KEROSENE/HEATING OIL
Qty Lost 1:	Not reported
Qty Recovered 1:	Not reported
Source:	Leak-underground
Type:	Gasoline/diesel
Location:	8
Setting:	Urban
Risk Site:	L
Site Priority:	E
Priority Code:	L
Priority Update:	12/4/1998
Dem Contact:	GSB
Wells Affected:	Not reported
Num Affected:	0
Wells Contam:	Not reported
Sampled By:	Not reported
Samples Include:	Not reported
7.5 Min Quad:	Not reported
5 Min Quad:	Not reported
Latitude:	Not reported
Longitude:	Not reported
Latitude Number:	Not reported
Longitude Number:	Not reported
Latitude Decimal:	Not reported
Longitude Decimal:	Not reported
GPS:	NOD
Agency:	DWM
Facility ID:	17180
Last Modified:	5/5/1997
Incident Phase:	Closed Out
NOV Issued:	Not reported
NORR Issued:	Not reported
45 Day Report:	Not reported
Public Meeting Held:	Not reported
Corrective Action Planned:	Not reported

B.B.A U.S. HOLDINGS, INC. (Continued) **S105764793**

SOC Sighned:	Not reported
Reclassification Report:	Not reported
RS Designation:	Not reported
Closure Request Date:	Not reported
Close-out Report:	4/15/1997

LUST:

Facility ID:	Not reported
UST Number:	MO-5082
Incident Number:	17180
Contamination Type:	Soil
Source Type:	Leak-underground
Product Type:	PETROLEUM
Date Reported:	1/17/1997
Date Occur:	Not reported
Cleanup:	1/17/1997
Closure Request:	Not reported
Close Out:	4/15/1997
Level Of Soil Cleanup Achieved:	Not reported
Tank Regulated Status:	Non Regulated
# Of Supply Wells:	0
Commercial/NonCommercial UST Site:	NON COMMERCIAL
Risk Classification:	L
Risk Class Based On Review:	L
Corrective Action Plan Type:	Not reported
NOV Issue Date:	Not reported
NORR Issue Date:	Not reported
Site Priority:	E
Phase Of LSA Req:	Not reported
Site Risk Reason:	Not reported
Land Use:	Not reported
MTBE:	Not reported
MTBE1:	Unknown
Flag:	No
Flag1:	No
LUR Filed:	Not reported
Release Detection:	0
Current Status:	File Located in Archives
RBCA GW:	Not reported
PETOPT:	Not reported
RPL:	False
CD Num:	4
Reel Num:	0
RPOW:	False
RPOP:	False
Error Flag:	0
Error Code:	Not reported
Valid:	False
Lat/Long:	Not reported
Lat/Long Decimal:	0 0
Testlat:	Not reported
Regional Officer Project Mgr:	GSB
Region:	Mooresville
Company:	B.B.A. U.S. HOLDINGS INC.
Contact Person:	UNKNOWN
Telephone:	Not reported

B.B.A U.S. HOLDINGS, INC. (Continued) **S105764793**

RP Address: 840 S.E. MAIN ST.
RP City,St,Zip: SIMPSONVILLE, SC 29681
RP County: Not reported
Comments: Not reported
5 Min Quad: Not reported

PIRF:
Facility Id: 17180
Date Occurred: 1/31/1997
Date Reported: 4/16/1997
Description Of Incident: SOIL CONTAMINATION DISCOVERD AS HIGH AS 4160 PPM (3550). REMOVAL OF TWO ABANDONED USTS. SOIL EXCAVATED AND CLOUSRE SAMPLES BELOW SSE VALUE. SITE IS CLOSED.
Owner/Operator: UNKNOWN
Ownership: 4
Operation Type: 6
Type: 4
Location: 8
Site Priority: E
Priority Update: 12/4/1998
Wells Affected Y/N: Not reported
Samples Include: 0
7#5 Minute Quad: Not reported
5 Minute Quad: Not reported
Pirf/Min Soil: Not reported
Release Code: Not reported
Source Code: Min_Soil
Err Type: Not reported
Cause: Not reported
Source: Not reported
Ust Number: Not reported

Last Modified: 5/5/1997
Incident Phase: Closed Out
NOV Issued: Not reported
NORR Issued: Not reported
45 Day Report: Not reported
Public Meeting Held: Not reported
Corrective Action Planned: Not reported
SOC Signed: Not reported
Reclassification Report: Not reported
RS Designation: Not reported
Closure Request Date: Not reported
Close-out Report: 4/15/1997

88
East
1/4-1/2
0.456 mi.
2407 ft.

NCDOT-MCKEITHEN PROPERTY **IMD** **S107672005**
600 W 8TH STREET **LUST** **N/A**
CHARLOTTE, NC 28202

Relative:
Higher

Actual:
761 ft.

IMD:
Region: Not reported
Facility ID: 36001
Date Occurred: Not reported
Submit Date: 5/6/1999
GW Contam: No Groundwater Contamination detected
Soil Contam: Yes

NCDOT-MCKEITHEN PROPERTY (Continued) **S107672005**

Incident Desc: Not reported
Operator: Not reported
Contact Phone: Not reported
Owner Company: Not reported
Operator Address: Not reported
Operator City: Not reported
Oper City,St,Zip: NC
Ownership: Unknown
Operation: Industrial
Material: Not reported
Qty Lost 1: Not reported
Qty Recovered 1: Not reported
Source: Leak-underground
Type: Gasoline/diesel
Location: Facility
Setting: Not reported
Risk Site: L
Site Priority: Not reported
Priority Code: Not reported
Priority Update: Not reported
Dem Contact: AJS
Wells Affected: No
Num Affected: Not reported
Wells Contam: Not reported
Sampled By: Y
Samples Include: Not reported
7.5 Min Quad: Not reported
5 Min Quad: Not reported
Latitude: Not reported
Longitude: Not reported
Latitude Number: Not reported
Longitude Number: Not reported
Latitude Decimal: Not reported
Longitude Decimal: Not reported
GPS: EST
Agency: DWM
Facility ID: Not reported
Last Modified: Not reported
Incident Phase: Not reported
NOV Issued: Not reported
NORR Issued: Not reported
45 Day Report: Not reported
Public Meeting Held: Not reported
Corrective Action Planned: Not reported
SOC Sighned: Not reported
Reclassification Report: Not reported
RS Designation: Not reported
Closure Request Date: Not reported
Close-out Report: Not reported

LUST:
Facility ID: Not reported
UST Number: MO-7344
Incident Number: 36001
Contamination Type: Soil
Source Type: Leak-underground

NCDOT-MCKEITHEN PROPERTY (Continued) **S107672005**

Product Type: PETROLEUM
Date Reported: 5/6/1999
Date Occur: 5/6/1999
Cleanup: 11/9/1999
Closure Request: Not reported
Close Out: Not reported
Level Of Soil Cleanup Achieved: Not reported
Tank Regulated Status: Regulated
Of Supply Wells: 0
Commercial/NonCommercial UST Site: COMMERCIAL
Risk Classification: L
Risk Class Based On Review: L
Corrective Action Plan Type: Not reported
NOV Issue Date: Not reported
NORR Issue Date: Not reported
Site Priority: Not reported
Phase Of LSA Req: Not reported
Site Risk Reason: Not reported
Land Use: Industrial/commercial
MTBE: No
MTBE1: Unknown
Flag: No
Flag1: No
LUR Filed: Not reported
Release Detection: 0
Current Status: File Located in House
RBCA GW: Not reported
PETOPT: 3
RPL: False
CD Num: 0
Reel Num: 0
RPOW: False
RPOP: False
Error Flag: 0
Error Code: N
Valid: False
Lat/Long: 35 14 4.92 80 50 37.2
Lat/Long Decimal: 35.2347 80.84368
Testlat: Not reported
Regional Officer Project Mgr: DPB
Region: Mooresville
Company: Not reported
Contact Person: Not reported
Telephone: Not reported
RP Address: Not reported
RP City,St,Zip: NC
RP County: Not reported
Comments: 1-FORMER WASTE OIL UST (AREA 6) AND 1-FORMER DIESEL FUEL UST (AREA(4/5)
5 Min Quad: Not reported

PIRF:
Facility Id: 36001
Date Occurred: 9/18/1998
Date Reported: 5/6/1999
Description Of Incident: Not reported
Owner/Operator: Not reported
Ownership: 3

NCDOT-MCKEITHEN PROPERTY (Continued) **S107672005**

Operation Type:	5
Type:	3
Location:	1
Site Priority:	Not reported
Priority Update:	Not reported
Wells Affected Y/N:	N
Samples Include:	Not reported
7#5 Minute Quad:	Y
5 Minute Quad:	Not reported
Pirf/Min Soil:	Not reported
Release Code:	Not reported
Source Code:	Not reported
Err Type:	3
Cause:	Not reported
Source:	Not reported
Ust Number:	P
Last Modified:	Not reported
Incident Phase:	**Not reported**
NOV Issued:	Not reported
NORR Issued:	Not reported
45 Day Report:	Not reported
Public Meeting Held:	Not reported
Corrective Action Planned:	Not reported
SOC Signed:	Not reported
Reclassification Report:	Not reported
RS Designation:	Not reported
Closure Request Date:	Not reported
Close-out Report:	Not reported

T89 **SOUTHERN MFG INC** **CERC-NFRAP** **1000408040**
NE **1000 SEABOARD ST** **RCRA-NonGen** **NCD990715658**
1/4-1/2 **CHARLOTTE, NC 28206** **FINDS**
0.456 mi. **UST**
2410 ft. **Site 5 of 5 in cluster T**

Relative:
Higher

Actual:
693 ft.

CERC-NFRAP:

Site ID:	0403137
Federal Facility:	Not a Federal Facility
NPL Status:	Not on the NPL
Non NPL Status:	NFRAP

CERCLIS-NFRAP Site Contact Name(s):

Contact Title:	RPM
Contact Name:	Barbara Alfano
Contact Tel:	(404) 562-8923
Contact Title:	Not reported
Contact Name:	Donna Bledsoe
Contact Tel:	(404) 562-8778
Contact Title:	RPM
Contact Name:	Jon Borholm
Contact Tel:	(404) 562-8820
Contact Title:	Not reported
Contact Name:	Carolyn Callihan

SOUTHERN MFG INC (Continued) **1000408040**

Contact Tel: (404) 562-8913

Contact Title: RPM
Contact Name: Randall Chaffins
Contact Tel: (404) 562-8910

Contact Title: Not reported
Contact Name: Luis Flores
Contact Tel: (404) 562-8807

Contact Title: NPL Coordinator
Contact Name: Cindy Gurley
Contact Tel: (404) 562-8817

Contact Title: RPM
Contact Name: Ralph Howard
Contact Tel: (404) 562-8829

Contact Title: Not reported
Contact Name: Felicia Jackson
Contact Tel: (404) 562-8894

Contact Title: RPM
Contact Name: William Joyner
Contact Tel: (404) 562-8795

Contact Title: RPM
Contact Name: Ken Lucas
Contact Tel: (404) 562-8953

Contact Title: RPM
Contact Name: Ken Mallary
Contact Tel: (404) 562-8802

Contact Title: RPM
Contact Name: Mike Norman
Contact Tel: (404) 562-8792

Contact Title: Not reported
Contact Name: Beverly Stepter
Contact Tel: (404) 562-8816

Contact Title: RPM
Contact Name: Michael Townsend
Contact Tel: (404) 562-8813

Contact Title: RPM
Contact Name: Samantha UrquhartF
Contact Tel: (404) 562-8760

Contact Title: Chief, Brownsfield
Contact Name: Phil Vorsatz
Contact Tel: (404) 562-8789

Contact Title: Not reported
Contact Name: Beth Walden
Contact Tel: (404) 562-8814

SOUTHERN MFG INC (Continued) **1000408040**

Contact Title: Not reported
Contact Name: Donna Webster
Contact Tel: (404) 562-8870

Contact Title: Not reported
Contact Name: Jennifer Wendel
Contact Tel: (404) 562-8799

CERCLIS-NFRAP Site Alias Name(s):
Alias Name: SOUTHERN MANUFACTURING, INC.
Alias Address: Not reported
MECKLENBURG, NC

Alias Name: SOUTHERN TEXTILE
Alias Address: Not reported
MECKLENBURG, NC

CERCLIS-NFRAP Assessment History:
Action: DISCOVERY
Date Started: Not reported
Date Completed: 07/01/1980
Priority Level: Not reported

Action: PRELIMINARY ASSESSMENT
Date Started: Not reported
Date Completed: 12/24/1985
Priority Level: Low priority for further assessment

Action: ARCHIVE SITE
Date Started: Not reported
Date Completed: 07/17/1989
Priority Level: Not reported

Action: SITE INSPECTION
Date Started: Not reported
Date Completed: 07/17/1989
Priority Level: NFRAP: No further Remedial Action planned

RCRA-NonGen:
Date form received by agency: 11/23/1999
Facility name: SOUTHERN MFG INC
Facility address: 1000 SEABOARD ST
CHARLOTTE, NC 28206
EPA ID: NCD990715658
Mailing address: PO BOX 32427
CHARLOTTE, NC 28232
Contact: RICK FAULCONER
Contact address: 1000 SEABOARD ST
CHARLOTTE, NC 28206
Contact country: US
Contact telephone: (704) 372-2880
Contact email: Not reported
EPA Region: 04
Classification: Non-Generator
Description: Handler: Non-Generators do not presently generate hazardous waste

SOUTHERN MFG INC (Continued) **1000408040**

Owner/Operator Summary:

Owner/operator name:	SOUTHERN MANUFACTURING INC
Owner/operator address:	1000 SEABOARD ST CHARLOTTE, NC 28206
Owner/operator country:	Not reported
Owner/operator telephone:	(704) 372-2880
Legal status:	Private
Owner/Operator Type:	Owner
Owner/Op start date:	Not reported
Owner/Op end date:	Not reported

Handler Activities Summary:

U.S. importer of hazardous waste:	No
Mixed waste (haz. and radioactive):	Unknown
Recycler of hazardous waste:	No
Transporter of hazardous waste:	No
Treater, storer or disposer of HW:	No
Underground injection activity:	No
On-site burner exemption:	No
Furnace exemption:	No
Used oil fuel burner:	No
Used oil processor:	No
User oil refiner:	No
Used oil fuel marketer to burner:	No
Used oil Specification marketer:	No
Used oil transfer facility:	No
Used oil transporter:	No
Off-site waste receiver:	Verified to be non-commercial

Hazardous Waste Summary:

Waste code: D000
Waste name: Not Defined

Waste code: D001
Waste name: IGNITABLE HAZARDOUS WASTES ARE THOSE WASTES WHICH HAVE A FLASHPOINT OF LESS THAN 140 DEGREES FAHRENHEIT AS DETERMINED BY A PENSKY-MARTENS CLOSED CUP FLASH POINT TESTER. ANOTHER METHOD OF DETERMINING THE FLASH POINT OF A WASTE IS TO REVIEW THE MATERIAL SAFETY DATA SHEET, WHICH CAN BE OBTAINED FROM THE MANUFACTURER OR DISTRIBUTOR OF THE MATERIAL. LACQUER THINNER IS AN EXAMPLE OF A COMMONLY USED SOLVENT WHICH WOULD BE CONSIDERED AS IGNITABLE HAZARDOUS WASTE.

Waste code: D035
Waste name: METHYL ETHYL KETONE

Waste code: P041
Waste name: DIETHYL-P-NITROPHENYL PHOSPHATE

Waste code: P058
Waste name: ACETIC ACID, FLUORO-, SODIUM SALT

Waste code: P115
Waste name: SULFURIC ACID, DITHALLIUM(1+) SALT

Waste code: U002
Waste name: ACETONE (I)

SOUTHERN MFG INC (Continued) **1000408040**

Waste code: U020
Waste name: BENZENESULFONIC ACID CHLORIDE (C,R)

Waste code: U044
Waste name: CHLOROFORM

Waste code: U110
Waste name: DIPROPYLAMINE (I)

Waste code: U122
Waste name: FORMALDEHYDE

Waste code: U134
Waste name: HYDROFLUORIC ACID (C,T)

Waste code: U144
Waste name: ACETIC ACID, LEAD(2+) SALT

Waste code: U190
Waste name: 1,3-ISOBENZOFURANDIONE

Violation Status: No violations found

FINDS:

Registry ID: 110001479837

Environmental Interest/Information System
AFS (Aerometric Information Retrieval System (AIRS) Facility Subsystem) replaces the former Compliance Data System (CDS), the National Emission Data System (NEDS), and the Storage and Retrieval of Aerometric Data (SAROAD). AIRS is the national repository for information concerning airborne pollution in the United States. AFS is used to track emissions and compliance data from industrial plants. AFS data are utilized by states to prepare State Implementation Plans to comply with regulatory programs and by EPA as an input for the estimation of total national emissions. AFS is undergoing a major redesign to support facility operating permits required under Title V of the Clean Air Act.

RCRAInfo is a national information system that supports the Resource Conservation and Recovery Act (RCRA) program through the tracking of events and activities related to facilities that generate, transport, and treat, store, or dispose of hazardous waste. RCRAInfo allows RCRA program staff to track the notification, permit, compliance, and corrective action activities required under RCRA.

UST:
Facility ID: 0-034489
Region: 3
Facility Telephone: (704) 372-2880
Last Update: 1/12/1999
Owner Name: SALEPREP II INC C/O SOUTHERN
Owner Address: 920 HAMILTON STREET
Owner City,St,Zip: CHARLOTTE, NC 28206
Owner Phone: (000) 000-0000

SOUTHERN MFG INC (Continued) **1000408040**

Latitude: 35.241
Latitude 1: 35 14 27.56
Longitude: -80.8458
Longitude 1: 80 50 44.73
GPS String Confirmed: No
Initials of Individual Confirming GPS: Not reported

Tank ID: 1
Tank ID Number: Not reported
Tank Capacity: 30000
Status: Currently In Use
Date installed: 12/31/1977
Date removed: Not reported
Tank Product: Heating Oil/ Fuel
Product Type: HEA
Tank Material: Steel
Compartment Tank: No
Main Tank: No
Tank Last Used Date: Not reported
Tank Certified Number: 199902193O
Date Last Certified: 7/1/1999
Begin Certified Number: 7/1/1999
End Certified Number: Not reported
Interior Protection: Unknown
Exterior Protection: Unknown
Piping material: Other
Certify Type: Not reported
Leak Detection Type: Manual tank guaging
Leak Detection Piping 1: Not reported
Corrosn Protec Tank: None
Corrosn Protec Pipe: None
Spill and Overfill: Not reported
Surface Water: Not reported
Water Supply Well: Not reported
Leak Detection Piping 2: Not reported
Leak Detection Type 2: Not reported
Corrosion Protection Tank1: Not reported
Corrosion Piping: Not reported
Overfill: None
Corrosion Protection Tank Date: Not reported
Corrosion Protection Piping Date: Not reported
Spill Overfill Date: Not reported
Piping System Type Code: Not reported
Piping System Type Description: Not reported
Comment: Not reported

Tank ID: 2
Tank ID Number: Not reported
Tank Capacity: 10000
Status: Currently In Use
Date installed: 12/31/1977
Date removed: Not reported
Tank Product: Heating Oil/ Fuel
Product Type: HEA
Tank Material: Steel
Compartment Tank: No

SOUTHERN MFG INC (Continued) **1000408040**

Main Tank: No
Tank Last Used Date: Not reported
Tank Certified Number: 199902193O
Date Last Certified: 7/1/1999
Begin Certified Number: 7/1/1999
End Certified Number: Not reported
Interior Protection: Unknown
Exterior Protection: Unknown
Piping material: Other
Certify Type: Not reported
Leak Detection Type: Manual tank guaging
Leak Detection Piping 1: Not reported
Corrosn Protec Tank: None
Corrosn Protec Pipe: Not reported
Spill and Overfill: Not reported
Surface Water: Not reported
Water Supply Well: Not reported
Leak Detection Piping 2: Not reported
Leak Detection Type 2: Not reported
Corrosion Protection Tank1: Not reported
Corrosion Piping: Not reported
Overfill: None
Corrosion Protection Tank Date: Not reported
Corrosion Protection Piping Date: Not reported
Spill Overfill Date: Not reported
Piping System Type Code: Not reported
Piping System Type Description: Not reported
Comment: Not reported

Tank ID: 3
Tank ID Number: Not reported
Tank Capacity: 10000
Status: Currently In Use
Date installed: 12/31/1979
Date removed: Not reported
Tank Product: Heating Oil/ Fuel
Product Type: HEA
Tank Material: Steel
Compartment Tank: No
Main Tank: No
Tank Last Used Date: Not reported
Tank Certified Number: 199902193O
Date Last Certified: 7/1/1999
Begin Certified Number: 7/1/1999
End Certified Number: Not reported
Interior Protection: Unknown
Exterior Protection: Unknown
Piping material: Other
Certify Type: Not reported
Leak Detection Type: Manual tank guaging
Leak Detection Piping 1: Not reported
Corrosn Protec Tank: None
Corrosn Protec Pipe: Not reported
Spill and Overfill: Not reported
Surface Water: Not reported
Water Supply Well: Not reported

SOUTHERN MFG INC (Continued) **1000408040**

Leak Detection Piping 2:	Not reported
Leak Detection Type 2:	Not reported
Corrosion Protection Tank1:	Not reported
Corrosion Piping:	Not reported
Overfill:	None
Corrosion Protection Tank Date:	Not reported
Corrosion Protection Piping Date:	Not reported
Spill Overfill Date:	Not reported
Piping System Type Code:	Not reported
Piping System Type Description:	Not reported
Comment:	Not reported

---

90 ESE 1/4-1/2 0.463 mi. 2447 ft.

HOLLAND HOUSE-FORMER **IMD** **S102554490**
307 NORTH GRAHAM STREET **LUST** **N/A**
CHARLOTTE, NC

Relative: Higher

Actual: 733 ft.

IMD:

Region:	MOR
Facility ID:	16923
Date Occurred:	10/9/1996
Submit Date:	3/4/1997
GW Contam:	Yes, Groundwater Contamination has been detected
Soil Contam:	No
Incident Desc:	DURING CLOSURE SOIL CONTAM. WAS CONFIRMED.
Operator:	CHRIS LOEB
Contact Phone:	704-377-8343
Owner Company:	ROBINSON, BRADSHAW, AND HINSON
Operator Address:	101 N. TRYON ST. SUITE 1900
Operator City:	CHARLOTTE
Oper City,St,Zip:	CHARLOTTE, NC 28246
Ownership:	Private
Operation:	Residential
Material:	#2 FUEL OIL
Qty Lost 1:	Not reported
Qty Recovered 1:	Not reported
Source:	Leak-underground
Type:	Gasoline/diesel
Location:	Residence
Setting:	Residential
Risk Site:	L
Site Priority:	E
Priority Code:	L
Priority Update:	5/30/1998
Dem Contact:	AJS
Wells Affected:	No
Num Affected:	0
Wells Contam:	Not reported
Sampled By:	Responsible Parties
Samples Include:	Soil Samples
7.5 Min Quad:	Not reported
5 Min Quad:	R66J
Latitude:	35.23222222
Longitude:	-80.845
Latitude Number:	351356
Longitude Number:	805042
Latitude Decimal:	35.2322222222222

HOLLAND HOUSE-FORMER (Continued) **S102554490**

Longitude Decimal:	80.845
GPS:	7
Agency:	DWM
Facility ID:	16923
Last Modified:	1/25/1999
Incident Phase:	Closed Out
NOV Issued:	Not reported
NORR Issued:	Not reported
45 Day Report:	Not reported
Public Meeting Held:	Not reported
Corrective Action Planned:	Not reported
SOC Sighned:	Not reported
Reclassification Report:	Not reported
RS Designation:	Not reported
Closure Request Date:	1/6/1999
Close-out Report:	1/8/1999

LUST:

Facility ID:	Not reported
UST Number:	MO-4970
Incident Number:	16923
Contamination Type:	Groundwater/Both
Source Type:	Leak-underground
Product Type:	PETROLEUM
Date Reported:	3/4/1997
Date Occur:	10/9/1996
Cleanup:	10/9/1996
Closure Request:	1/6/1999
Close Out:	1/8/1999
Level Of Soil Cleanup Achieved:	Residential
Tank Regulated Status:	Non Regulated
# Of Supply Wells:	0
Commercial/NonCommercial UST Site:	NON COMMERCIAL
Risk Classification:	L
Risk Class Based On Review:	L
Corrective Action Plan Type:	Not reported
NOV Issue Date:	Not reported
NORR Issue Date:	Not reported
Site Priority:	E
Phase Of LSA Req:	1
Site Risk Reason:	Not reported
Land Use:	Not reported
MTBE:	Not reported
MTBE1:	No
Flag:	No
Flag1:	No
LUR Filed:	Not reported
Release Detection:	0
Current Status:	File Located in Archives
RBCA GW:	Not reported
PETOPT:	4
RPL:	False
CD Num:	75
Reel Num:	0
RPOW:	False
RPOP:	False

HOLLAND HOUSE-FORMER (Continued) **S102554490**

Error Flag:	0
Error Code:	Not reported
Valid:	False
Lat/Long:	35 13 56.64 80 50 41.34
Lat/Long Decimal:	35.232414 80.844826
Testlat:	Not reported
Regional Officer Project Mgr:	AJS
Region:	Mooresville
Company:	ROBINSON, BRADSHAW, AND HINSON
Contact Person:	CHRIS LOEB
Telephone:	704-377-8343
RP Address:	101 N. TRYON ST. SUITE 1900
RP City,St,Zip:	CHARLOTTE, NC 28246
RP County:	MECKLENBURG
Comments:	Not reported
5 Min Quad:	R66J

PIRF:

Facility Id:	16923
Date Occurred:	10/7/1996
Date Reported:	3/4/1997
Description Of Incident:	DURING CLOSURE SOIL CONTAM. WAS CONFIRMED.
Owner/Operator:	CHRIS LOEB
Ownership:	4
Operation Type:	3
Type:	4
Location:	7
Site Priority:	E
Priority Update:	5/30/1998
Wells Affected Y/N:	N
Samples Include:	0
7#5 Minute Quad:	3
5 Minute Quad:	2
Pirf/Min Soil:	Not reported
Release Code:	R66J
Source Code:	Pirf
Err Type:	Not reported
Cause:	Not reported
Source:	Not reported
Ust Number:	Not reported
Last Modified:	1/25/1999
Incident Phase:	**Closed Out**
NOV Issued:	Not reported
NORR Issued:	Not reported
45 Day Report:	Not reported
Public Meeting Held:	Not reported
Corrective Action Planned:	Not reported
SOC Signed:	Not reported
Reclassification Report:	Not reported
RS Designation:	Not reported
Closure Request Date:	1/6/1999
Close-out Report:	1/8/1999

91 South 1/4-1/2 0.487 mi. 2571 ft. | **TEXTILE CHEMICAL FACILITY**
500 SOUTH GRAHAM STREET
CHARLOTTE, NC | **IMD** | **S105516864**
N/A

Relative: Higher

Actual: 728 ft.

IMD:

Region:	MOR
Facility ID:	85690
Date Occurred:	5/15/2001
Submit Date:	5/15/2001
GW Contam:	Yes, Groundwater Contamination has been detected
Soil Contam:	Not reported
Incident Desc:	ONLY LIMITED FILE AT MRO (NO NEW INFO SINCE 1991). INACTIVE HAZ WASTE SITE, CONTACT DWM IN RALEIGH FOR ADDITIONAL INFO.
Operator:	,
Contact Phone:	Not reported
Owner Company:	Not reported
Operator Address:	Not reported
Operator City:	Not reported
Oper City,St,Zip:	Not reported
Ownership:	Not Reported
Operation:	Not Reported
Material:	Not reported
Qty Lost 1:	Not reported
Qty Recovered 1:	Not reported
Source:	Unknown
Type:	Other inorganics
Location:	Not reported
Setting:	Not reported
Risk Site:	Not reported
Site Priority:	Not reported
Priority Code:	E
Priority Update:	Not reported
Dem Contact:	DWM
Wells Affected:	No
Num Affected:	0
Wells Contam:	Not reported
Sampled By:	Not reported
Samples Include:	Not reported
7.5 Min Quad:	Not reported
5 Min Quad:	Not reported
Latitude:	Not reported
Longitude:	Not reported
Latitude Number:	Not reported
Longitude Number:	Not reported
Latitude Decimal:	Not reported
Longitude Decimal:	Not reported
GPS:	EST
Agency:	DWQ
Facility ID:	85690
Last Modified:	7/3/2002
Incident Phase:	NOD
NOV Issued:	Not reported
NORR Issued:	Not reported
45 Day Report:	Not reported
Public Meeting Held:	Not reported
Corrective Action Planned:	Not reported
SOC Sighned:	Not reported

TEXTILE CHEMICAL FACILITY (Continued) **S105516864**

Reclassification Report: Not reported
RS Designation: Not reported
Closure Request Date: Not reported
Close-out Report: Not reported

92
SE
1/4-1/2
0.495 mi.
2613 ft.

THE VUE
418 WEST FIFTH STREET
CHARLOTTE, NC 28202

LUST **S108966413**
N/A

Relative:
Higher

Actual:
745 ft.

LUST:

Facility ID:	Not reported
UST Number:	MO-7798
Incident Number:	36417
Contamination Type:	Soil
Source Type:	Leak-underground
Product Type:	PETROLEUM
Date Reported:	1/10/2008
Date Occur:	11/27/2007
Cleanup:	11/12/2007
Closure Request:	Not reported
Close Out:	4/17/2008
Level Of Soil Cleanup Achieved:	Residential
Tank Regulated Status:	Non Regulated
# Of Supply Wells:	0
Commercial/NonCommercial UST Site:	NON COMMERCIAL
Risk Classification:	U
Risk Class Based On Review:	L
Corrective Action Plan Type:	Not reported
NOV Issue Date:	Not reported
NORR Issue Date:	Not reported
Site Priority:	Not reported
Phase Of LSA Req:	Not reported
Site Risk Reason:	Not reported
Land Use:	Residential
MTBE:	No
MTBE1:	Unknown
Flag:	Yes
Flag1:	No
LUR Filed:	4/23/2008
Release Detection:	0
Current Status:	File Located in House
RBCA GW:	Cleanups to alternate standards
PETOPT:	4
RPL:	False
CD Num:	0
Reel Num:	0
RPOW:	False
RPOP:	False
Error Flag:	0
Error Code:	N
Valid:	False
Lat/Long:	35 13 52.14 80 29 5.7
Lat/Long Decimal:	35.231158 80.48492
Testlat:	Not reported
Regional Officer Project Mgr:	BLM

THE VUE (Continued) **S108966413**

Region:	Mooresville
Company:	TBD
Contact Person:	Not reported
Telephone:	Not reported
RP Address:	Not reported
RP City,St,Zip:	NC
RP County:	Not reported
Comments:	TWO USTS LOCATED ADJACENT TO FORMER BOILER. B-1 COLLECTED AT 20 FEET BGS. WATER APPEARED TO COLLECT IN BASIN AT 20 FEET DEEP. THEREFORE NEED MW IN SOURCE AND DEPENDING ON WATER LEVEL AND SAMPLING RESULTS WILL DETERMINE IF FULL LSA IS NEEDED. SITE WAS FORWARDED TO ALLEN SCHIFF FOR POTENTIAL NON-UST RELEASE IN THE AREA.
5 Min Quad:	Not reported

PIRF:

Facility Id:	36417
Date Occurred:	11/27/2007
Date Reported:	1/10/2008
Description Of Incident:	TWO USTS DISCOVERED ADJACENT TO FORMER BOILER.
Owner/Operator:	Not reported
Ownership:	4
Operation Type:	Not reported
Type:	4
Location:	1
Site Priority:	Not reported
Priority Update:	Not reported
Wells Affected Y/N:	Not reported
Samples Include:	Not reported
7#5 Minute Quad:	Y
5 Minute Quad:	Not reported
Pirf/Min Soil:	Not reported
Release Code:	Not reported
Source Code:	Not reported
Err Type:	2
Cause:	Not reported
Source:	Not reported
Ust Number:	P
Last Modified:	Not reported
Incident Phase:	**Closed Out**
NOV Issued:	Not reported
NORR Issued:	Not reported
45 Day Report:	Not reported
Public Meeting Held:	Not reported
Corrective Action Planned:	Not reported
SOC Signed:	Not reported
Reclassification Report:	Not reported
RS Designation:	Not reported
Closure Request Date:	Not reported
Close-out Report:	Not reported

93 SSW 1/2-1 0.505 mi. 2667 ft. | **JONES CHEMICALS INC. OF NORTH**
610 MCNINCH STREET
CHARLOTTE, NC | **SHWS** | **1003056274**
N/A

Relative: Lower

Actual: 662 ft.

SHWS:

Facility ID:	NCD002462414
Facility Type:	SITES REQUIRING NO FURTHER
Lat/Longitude:	Not reported
Geolocation Method:	Not reported

---

94 SSW 1/2-1 0.574 mi. 3029 ft. | **BOXER TEXTILE MACHINERY CO**
1000 WEST MOREHEAD STREET
CHARLOTTE, NC | **SHWS**
IMD | **S103916978**
N/A

Relative: Lower

Actual: 667 ft.

SHWS:

Facility ID:	NONCD0001372
Facility Type:	Inactive Hazardous Sites and Pollutant-Only Sites
Lat/Longitude:	35.245277 / -80.858888
Geolocation Method:	UNKNOWN

IMD:

Region:	MOR
Facility ID:	20184
Date Occurred:	6/10/1999
Submit Date:	6/22/1999
GW Contam:	Yes, Groundwater Contamination has been detected
Soil Contam:	Not reported
Incident Desc:	RP UNKNOWN-REQUEST AFFIDAVIT FROM BOXER-AFFIDAVIT INDICATES USE OF SOLVENTS AT BOXER SINCE 1978-NOV ISSUED TO BOXER.
Operator:	BOXER, BETTY
Contact Phone:	Not reported
Owner Company:	BOXER TEXTILE MACHINERY CO
Operator Address:	1000 WEST MOREHEAD ST
Operator City:	CHARLOTTE
Oper City,St,Zip:	CHARLOTTE, NC
Ownership:	Federal
Operation:	Mining
Material:	TCE
Qty Lost 1:	Not reported
Qty Recovered 1:	Not reported
Source:	Unknown
Type:	Other inorganics
Location:	Facility
Setting:	Industrial
Risk Site:	No
Site Priority:	Not reported
Priority Code:	E
Priority Update:	7/2/1999
Dem Contact:	AHP
Wells Affected:	No
Num Affected:	0
Wells Contam:	Not reported
Sampled By:	Responsible Parties
Samples Include:	Groundwater Samples
7.5 Min Quad:	Not reported

BOXER TEXTILE MACHINERY CO (Continued) **S103916978**

5 Min Quad:	R66I
Latitude:	Not reported
Longitude:	Not reported
Latitude Number:	Not reported
Longitude Number:	Not reported
Latitude Decimal:	Not reported
Longitude Decimal:	Not reported
GPS:	EST
Agency:	DWQ
Facility ID:	20184
Last Modified:	5/9/2001
Incident Phase:	Follow Up
NOV Issued:	6/28/1999
NORR Issued:	Not reported
45 Day Report:	Not reported
Public Meeting Held:	Not reported
Corrective Action Planned:	Not reported
SOC Sighned:	Not reported
Reclassification Report:	Not reported
RS Designation:	Not reported
Closure Request Date:	Not reported
Close-out Report:	Not reported

95
SW
1/2-1
0.587 mi.
3097 ft.

VIRGINIA CAROLINA FREIGHT LINE **SHWS** **S101523894**
710 CALVERT STREET **IMD** **N/A**
CHARLOTTE, NC **LUST**

Relative:
Lower

Actual:
659 ft.

SHWS:

Facility ID:	NONCD0002674
Facility Type:	Inactive Hazardous Sites and Pollutant-Only Sites
Lat/Longitude:	35.23 / -80.863055
Geolocation Method:	UNKNOWN

IMD:

Region:	MOR
Facility ID:	19513
Date Occurred:	2/1/1999
Submit Date:	2/8/1999
GW Contam:	Yes, Groundwater Contamination has been detected
Soil Contam:	Not reported
Incident Desc:	TCE AT 5 PPB IN MONITOR WELL. NOTE, THIS SITE IS CLOSE TO #17998 ALSO A SOLVENT SITE WITH AN UNDETERMINED SOURCE.
Operator:	UNKNOWN,
Contact Phone:	Not reported
Owner Company:	UNKNOWN
Operator Address:	UNKNOWN
Operator City:	UNKNOWN
Oper City,St,Zip:	UNKNOWN
Ownership:	Federal
Operation:	8
Material:	TCE
Qty Lost 1:	Not reported
Qty Recovered 1:	Not reported
Source:	Unknown

VIRGINIA CAROLINA FREIGHT LINE (Continued) **S101523894**

Type:	Other inorganics
Location:	Facility
Setting:	Industrial
Risk Site:	No
Site Priority:	Not reported
Priority Code:	E
Priority Update:	2/18/1999
Dem Contact:	MJH
Wells Affected:	No
Num Affected:	0
Wells Contam:	Not reported
Sampled By:	Other
Samples Include:	Groundwater Samples
7.5 Min Quad:	Not reported
5 Min Quad:	R66L
Latitude:	Not reported
Longitude:	Not reported
Latitude Number:	Not reported
Longitude Number:	Not reported
Latitude Decimal:	Not reported
Longitude Decimal:	Not reported
GPS:	EST
Agency:	DWQ
Facility ID:	19513
Last Modified:	7/24/2001
Incident Phase:	Discovery
NOV Issued:	Not reported
NORR Issued:	Not reported
45 Day Report:	Not reported
Public Meeting Held:	Not reported
Corrective Action Planned:	Not reported
SOC Sighned:	Not reported
Reclassification Report:	Not reported
RS Designation:	Not reported
Closure Request Date:	Not reported
Close-out Report:	Not reported

Region:	MOR
Facility ID:	9609
Date Occurred:	2/27/1992
Submit Date:	1/8/1993
GW Contam:	Yes, Groundwater Contamination has been detected
Soil Contam:	No
Incident Desc:	UPON REMOVAL OF UST, SOIL CONTAM. WAS CONFIRMED.
Operator:	VIRGINIA-CAROLINA(BANKRUPT)
Contact Phone:	Not reported
Owner Company:	BANKRUPT
Operator Address:	BANKRUPT
Operator City:	BANKRUPT
Oper City,St,Zip:	BANKRUPT, BA
Ownership:	Private
Operation:	Commercial
Material:	DIESEL
Qty Lost 1:	Not reported
Qty Recovered 1:	Not reported
Source:	Leak-underground

VIRGINIA CAROLINA FREIGHT LINE (Continued) **S101523894**

Type: Gasoline/diesel
Location: Facility
Setting: Urban
Risk Site: L
Site Priority: E
Priority Code: L
Priority Update: 3/8/1999
Dem Contact: AJS
Wells Affected: Not reported
Num Affected: 0
Wells Contam: Not reported
Sampled By: Not reported
Samples Include: Not reported
7.5 Min Quad: Not reported
5 Min Quad: Not reported
Latitude: 35.23
Longitude: -80.86305555
Latitude Number: 351348
Longitude Number: 805147
Latitude Decimal: 35.23
Longitude Decimal: 80.8630555555556
GPS: 7
Agency: DWM
Facility ID: 9609
Last Modified: 1/28/1999
Incident Phase: Closed Out
NOV Issued: Not reported
NORR Issued: Not reported
45 Day Report: Not reported
Public Meeting Held: Not reported
Corrective Action Planned: Not reported
SOC Sighned: Not reported
Reclassification Report: Not reported
RS Designation: Not reported
Closure Request Date: 1/19/1999
Close-out Report: 1/20/1999

LUST:
Facility ID: 0-017228
UST Number: MO-3709
Incident Number: 9609
Contamination Type: Groundwater/Both
Source Type: Leak-underground
Product Type: PETROLEUM
Date Reported: 4/15/1992
Date Occur: 2/27/1992
Cleanup: 2/27/1992
Closure Request: 1/19/1999
Close Out: 1/20/1999
Level Of Soil Cleanup Achieved: Not reported
Tank Regulated Status: Regulated
Of Supply Wells: 0
Commercial/NonCommercial UST Site: COMMERCIAL
Risk Classification: L
Risk Class Based On Review: L
Corrective Action Plan Type: Not reported

VIRGINIA CAROLINA FREIGHT LINE (Continued) **S101523894**

NOV Issue Date:	Not reported
NORR Issue Date:	Not reported
Site Priority:	E
Phase Of LSA Req:	2
Site Risk Reason:	Not reported
Land Use:	Not reported
MTBE:	Not reported
MTBE1:	Unknown
Flag:	No
Flag1:	No
LUR Filed:	Not reported
Release Detection:	0
Current Status:	File Located in Archives
RBCA GW:	Not reported
PETOPT:	3
RPL:	False
CD Num:	75
Reel Num:	0
RPOW:	False
RPOP:	False
Error Flag:	0
Error Code:	Not reported
Valid:	False
Lat/Long:	351348 805147
Lat/Long Decimal:	0 0
Testlat:	Not reported
Regional Officer Project Mgr:	AJS
Region:	Mooresville
Company:	BANKRUPT
Contact Person:	VIRGINIA-CAROLINA(BANKRUPT)
Telephone:	Not reported
RP Address:	BANKRUPT
RP City,St,Zip:	BANKRUPT, BA
RP County:	BANKRUPT
Comments:	Not reported
5 Min Quad:	R66I

PIRF:

Facility Id:	9609
Date Occurred:	2/27/1992
Date Reported:	1/8/1993
Description Of Incident:	UPON REMOVAL OF UST, SOIL CONTAM. WAS CONFIRMED.
Owner/Operator:	VIRGINIA-CAROLINA(BANKRUPT)
Ownership:	4
Operation Type:	6
Type:	3
Location:	1
Site Priority:	E
Priority Update:	3/8/1999
Wells Affected Y/N:	Not reported
Samples Include:	0
7#5 Minute Quad:	Not reported
5 Minute Quad:	Not reported
Pirf/Min Soil:	Not reported
Release Code:	Not reported
Source Code:	Pirf
Err Type:	Not reported
Cause:	Not reported

VIRGINIA CAROLINA FREIGHT LINE (Continued) **S101523894**

Source:	Not reported
Ust Number:	Not reported
Last Modified:	1/28/1999
Incident Phase:	**Closed Out**
NOV Issued:	Not reported
NORR Issued:	Not reported
45 Day Report:	Not reported
Public Meeting Held:	Not reported
Corrective Action Planned:	Not reported
SOC Signed:	Not reported
Reclassification Report:	Not reported
RS Designation:	Not reported
Closure Request Date:	1/19/1999
Close-out Report:	1/20/1999

---

96 SSW 1/2-1 0.712 mi. 3761 ft. | **ROWE CORP PROPERTY/BOULIGNY SITE** | **SHWS** | **S103554532**
433 W MOREHEAD ST | **N/A**
CHARLOTTE, NC

Relative: Higher

Actual: 729 ft.

SHWS:

Facility ID:	NCD980838379
Facility Type:	Inactive Hazardous Sites and Pollutant-Only Sites
Lat/Longitude:	35.2391265472791 / -80.8555702047222
Geolocation Method:	HARD COPY MAP

---

97 SW 1/2-1 0.720 mi. 3799 ft. | **GRINNELL SUPPLY SALES 2** | **SHWS** | **S103040554**
1431 WEST MOREHEAD ST. | **IMD** | **N/A**
CHARLOTTE, NC

Relative: Lower

Actual: 663 ft.

SHWS:

Facility ID:	NONCD0001803
Facility Type:	Inactive Hazardous Sites and Pollutant-Only Sites
Lat/Longitude:	35.228888 / -80.864444
Geolocation Method:	UNKNOWN

IMD:

Region:	MOR
Facility ID:	18275
Date Occurred:	1/20/1998
Submit Date:	2/9/1998
GW Contam:	Yes, Groundwater Contamination has been detected
Soil Contam:	Not reported
Incident Desc:	PCE FOUND IN GROUNDWATER SAMPLES.
Operator:	UNKNOWN
Contact Phone:	Not reported
Owner Company:	Not reported
Operator Address:	Not reported
Operator City:	Not reported
Oper City,St,Zip:	Not reported
Ownership:	Unknown
Operation:	Not reported

GRINNELL SUPPLY SALES 2 (Continued) **S103040554**

Material:	PCE
Qty Lost 1:	Not reported
Qty Recovered 1:	Not reported
Source:	Unknown
Type:	Other inorganics
Location:	Facility
Setting:	Urban
Risk Site:	Not reported
Site Priority:	Not reported
Priority Code:	Not reported
Priority Update:	Not reported
Dem Contact:	Not reported
Wells Affected:	No
Num Affected:	0
Wells Contam:	Not reported
Sampled By:	Other
Samples Include:	Groundwater Samples
7.5 Min Quad:	Not reported
5 Min Quad:	R66G
Latitude:	Not reported
Longitude:	Not reported
Latitude Number:	Not reported
Longitude Number:	Not reported
Latitude Decimal:	Not reported
Longitude Decimal:	Not reported
GPS:	NOD
Agency:	Not reported
Facility ID:	18275
Last Modified:	Not reported
Incident Phase:	RE
NOV Issued:	Not reported
NORR Issued:	Not reported
45 Day Report:	Not reported
Public Meeting Held:	Not reported
Corrective Action Planned:	Not reported
SOC Sighned:	Not reported
Reclassification Report:	Not reported
RS Designation:	Not reported
Closure Request Date:	Not reported
Close-out Report:	Not reported

Region:	MOR
Facility ID:	86353
Date Occurred:	6/18/1997
Submit Date:	2/28/2006
GW Contam:	Yes, Groundwater Contamination has been detected
Soil Contam:	Not reported
Incident Desc:	PCE >2L DETECTED IN DURING LSA SUSPECT OFFSITE SOURCE. SEE INC #15830 FOR INFO ON UST RELEASE. (same site as 17998)
Operator:	MILLS, TOM
Contact Phone:	704/376-4431
Owner Company:	TYCO INTERNATIONAL LTD
Operator Address:	1611 S LATHROP AVE
Operator City:	HARVEY
Oper City,St,Zip:	HARVEY, IL 704/376-4431
Ownership:	Federal

GRINNELL SUPPLY SALES 2 (Continued) **S103040554**

Operation:	8
Material:	Not reported
Qty Lost 1:	Not reported
Qty Recovered 1:	Not reported
Source:	Unknown
Type:	Other inorganics
Location:	Not reported
Setting:	Not reported
Risk Site:	Not reported
Site Priority:	0
Priority Code:	E
Priority Update:	Not reported
Dem Contact:	ARL
Wells Affected:	No
Num Affected:	0
Wells Contam:	Not reported
Sampled By:	Not reported
Samples Include:	Not reported
7.5 Min Quad:	Not reported
5 Min Quad:	Not reported
Latitude:	35.228888
Longitude:	-80.864444
Latitude Number:	Not reported
Longitude Number:	Not reported
Latitude Decimal:	Not reported
Longitude Decimal:	Not reported
GPS:	EST
Agency:	DWQ
Facility ID:	86353
Last Modified:	2/28/2006
Incident Phase:	Discovery
NOV Issued:	Not reported
NORR Issued:	Not reported
45 Day Report:	Not reported
Public Meeting Held:	Not reported
Corrective Action Planned:	Not reported
SOC Sighned:	Not reported
Reclassification Report:	Not reported
RS Designation:	Not reported
Closure Request Date:	Not reported
Close-out Report:	Not reported

U98 **NATIONS BANK - SOLVENT** **SHWS** **S104913964**
SE **201 NORTH TRYON STREET** **IMD** **N/A**
1/2-1 **CHARLOTTE, NC**
0.752 mi.
3968 ft. **Site 1 of 2 in cluster U**

Relative:
Higher

Actual:
787 ft.

SHWS:

Facility ID:	NONCD0002121
Facility Type:	Inactive Hazardous Sites and Pollutant-Only Sites
Lat/Longitude:	35.228611 / -80.841944
Geolocation Method:	UNKNOWN

IMD:

Region:	MOR

NATIONS BANK - SOLVENT (Continued) **S104913964**

Facility ID:	85445
Date Occurred:	12/15/1995
Submit Date:	2/7/2001
GW Contam:	Yes, Groundwater Contamination has been detected
Soil Contam:	Not reported
Incident Desc:	SOLVENTS IN GW; SEE UST SITE #15734 FOR DETAILS. GW INCIDENT #S 19804 AND 5300 ARE ADJACENT AND HAVE SHOWN SOLVENTS AS WELL.
Operator:	UNKNOWN,
Contact Phone:	Not reported
Owner Company:	Not reported
Operator Address:	Not reported
Operator City:	Not reported
Oper City,St,Zip:	Not reported
Ownership:	Not Reported
Operation:	Not Reported
Material:	Not reported
Qty Lost 1:	Not reported
Qty Recovered 1:	Not reported
Source:	Unknown
Type:	Other inorganics
Location:	Not reported
Setting:	Not reported
Risk Site:	Not reported
Site Priority:	Not reported
Priority Code:	E
Priority Update:	Not reported
Dem Contact:	AHP
Wells Affected:	No
Num Affected:	0
Wells Contam:	Not reported
Sampled By:	Not reported
Samples Include:	Not reported
7.5 Min Quad:	Not reported
5 Min Quad:	Not reported
Latitude:	Not reported
Longitude:	Not reported
Latitude Number:	Not reported
Longitude Number:	Not reported
Latitude Decimal:	Not reported
Longitude Decimal:	Not reported
GPS:	EST
Agency:	DWQ
Facility ID:	85445
Last Modified:	2/7/2001
Incident Phase:	Discovery
NOV Issued:	Not reported
NORR Issued:	Not reported
45 Day Report:	Not reported
Public Meeting Held:	Not reported
Corrective Action Planned:	Not reported
SOC Sighned:	Not reported
Reclassification Report:	Not reported
RS Designation:	Not reported
Closure Request Date:	Not reported
Close-out Report:	Not reported

U99 SE 1/2-1 0.753 mi. 3977 ft. | **200 NORTH TRYON STREET**
200 N. TRYON STREET
CHARLOTTE, NC | **SHWS IMD** | **S103718028 N/A**

Site 2 of 2 in cluster U

Relative: Higher

Actual: 788 ft.

SHWS:

Facility ID:	NONCD0001211
Facility Type:	Inactive Hazardous Sites and Pollutant-Only Sites
Lat/Longitude:	35.227777 / -80.840833
Geolocation Method:	UNKNOWN

IMD:

Region:	MOR
Facility ID:	19804
Date Occurred:	11/19/1998
Submit Date:	3/23/1999
GW Contam:	Yes, Groundwater Contamination has been detected
Soil Contam:	Yes
Incident Desc:	PETROLEUM CONTAMINATED SOIL - LOW LEVEL PETROLEUM AND CHLORINATED SOLVENTS IN GW
Operator:	UNKNOWN,
Contact Phone:	Not reported
Owner Company:	UNKNOWN
Operator Address:	UNKNOWN
Operator City:	UNKNOWN
Oper City,St,Zip:	UNKNOWN
Ownership:	Municipal
Operation:	Agricultural
Material:	GASOLINE
Qty Lost 1:	Not reported
Qty Recovered 1:	Not reported
Material:	TCE
Qty Lost:	Not reported
Qty Recovered:	Not reported
Source:	Unknown
Type:	Gasoline/diesel
Location:	Facility
Setting:	Urban
Risk Site:	Not reported
Site Priority:	Not reported
Priority Code:	E
Priority Update:	3/29/1999
Dem Contact:	AHP
Wells Affected:	No
Num Affected:	Not reported
Wells Contam:	Not reported
Sampled By:	Other
Samples Include:	Groundwater Samples
7.5 Min Quad:	Not reported
5 Min Quad:	R66J
Latitude:	Not reported
Longitude:	Not reported
Latitude Number:	Not reported
Longitude Number:	Not reported
Latitude Decimal:	Not reported
Longitude Decimal:	Not reported
GPS:	EST
Agency:	DWQ

200 NORTH TRYON STREET (Continued) **S103718028**

Facility ID:	19804
Last Modified:	5/9/2001
Incident Phase:	Assessment
NOV Issued:	Not reported
NORR Issued:	Not reported
45 Day Report:	Not reported
Public Meeting Held:	Not reported
Corrective Action Planned:	Not reported
SOC Sighned:	Not reported
Reclassification Report:	Not reported
RS Designation:	Not reported
Closure Request Date:	Not reported
Close-out Report:	Not reported

---

100 ESE 1/2-1 0.771 mi. 4069 ft.

DISCOVERY PLACE
301 NORTH TRYON STREET
CHARLOTTE, NC 28202

SHWS IMD LUST UST **1000781001 N/A**

Relative: Higher

Actual: 788 ft.

SHWS:

Facility ID:	NONCD0001608
Facility Type:	Inactive Hazardous Sites and Pollutant-Only Sites
Lat/Longitude:	35.229166 / -80.841666
Geolocation Method:	UNKNOWN

IMD:

Region:	MOR
Facility ID:	17701
Date Occurred:	Not reported
Submit Date:	8/18/1997
GW Contam:	No Groundwater Contamination detected
Soil Contam:	Yes
Incident Desc:	UST CLOSURE
Operator:	MICHELLE GREGOR
Contact Phone:	704-336-3654
Owner Company:	CITY OF CHARLOTTE
Operator Address:	600 EAST 4TH STREET, 12TH FLR
Operator City:	CHARLOTTE
Oper City,St,Zip:	CHARLOTTE, NC 28202
Ownership:	Municipal
Operation:	Educational/Religious
Material:	Not reported
Qty Lost 1:	Not reported
Qty Recovered 1:	Not reported
Source:	Leak-underground
Type:	Gasoline/diesel
Location:	Facility
Setting:	Urban
Risk Site:	L
Site Priority:	E
Priority Code:	L
Priority Update:	5/30/1998
Dem Contact:	CGP
Wells Affected:	Not reported
Num Affected:	0

DISCOVERY PLACE (Continued) **1000781001**

Wells Contam:	Not reported
Sampled By:	Not reported
Samples Include:	Not reported
7.5 Min Quad:	Not reported
5 Min Quad:	Not reported
Latitude:	35.22944444
Longitude:	-80.84138888
Latitude Number:	351346
Longitude Number:	805029
Latitude Decimal:	35.2294444444444
Longitude Decimal:	80.8413888888889
GPS:	NOD
Agency:	DWM
Facility ID:	17701
Last Modified:	5/3/2001
Incident Phase:	Closed Out
NOV Issued:	Not reported
NORR Issued:	Not reported
45 Day Report:	Not reported
Public Meeting Held:	Not reported
Corrective Action Planned:	Not reported
SOC Sighned:	Not reported
Reclassification Report:	Not reported
RS Designation:	Not reported
Closure Request Date:	Not reported
Close-out Report:	7/30/1997

Region:	MOR
Facility ID:	5300
Date Occurred:	10/6/1989
Submit Date:	10/23/2002
GW Contam:	Yes, Groundwater Contamination has been detected
Soil Contam:	Yes
Incident Desc:	SOLVENT LOCATION UNKNOWN. THE SITE IS IS DOWNTOWN CHARLOTTE WHERE THERE ARE NUMEROUS SOURCES FOR THIS CONTAMINATION. A WELL USED FOR THE HEATING/COOLING SYSTEM
Operator:	UNKNOWN,
Contact Phone:	Not reported
Owner Company:	UNKNOWN
Operator Address:	UNKNOWN
Operator City:	Not reported
Oper City,St,Zip:	Not reported
Ownership:	Municipal
Operation:	Agricultural
Material:	TCE, TRICHLORAETHYLENE, CHLORO
Qty Lost 1:	Not reported
Qty Recovered 1:	UNK
Source:	Unknown
Type:	Other inorganics
Location:	Facility
Setting:	Urban
Risk Site:	Not reported
Site Priority:	60
Priority Code:	E
Priority Update:	Not reported
Dem Contact:	GLD

DISCOVERY PLACE (Continued) **1000781001**

Wells Affected:	No
Num Affected:	0
Wells Contam:	Not reported
Sampled By:	Not reported
Samples Include:	Not reported
7.5 Min Quad:	Not reported
5 Min Quad:	Not reported
Latitude:	35.229166
Longitude:	-80.841666
Latitude Number:	Not reported
Longitude Number:	Not reported
Latitude Decimal:	Not reported
Longitude Decimal:	Not reported
GPS:	EST
Agency:	DWQ
Facility ID:	5300
Last Modified:	10/23/2002
Incident Phase:	Assessment
NOV Issued:	Not reported
NORR Issued:	Not reported
45 Day Report:	Not reported
Public Meeting Held:	Not reported
Corrective Action Planned:	Not reported
SOC Sighned:	Not reported
Reclassification Report:	Not reported
RS Designation:	Not reported
Closure Request Date:	Not reported
Close-out Report:	Not reported

Region:	MOR
Facility ID:	8650
Date Occurred:	5/11/1990
Submit Date:	7/23/1992
GW Contam:	No Groundwater Contamination detected
Soil Contam:	Yes
Incident Desc:	CONTAMINATION FOUND DURING UST REMOVAL
Operator:	BARRY BLACKWOOD
Contact Phone:	704-536-2291
Owner Company:	CITY OF CHARLOTTE
Operator Address:	600 EAST FOURTH STREET
Operator City:	CHARLOTTE
Oper City,St,Zip:	CHARLOTTE, NC 282022844
Ownership:	Municipal
Operation:	Educational/Religious
Material:	FUEL OIL
Qty Lost 1:	Not reported
Qty Recovered 1:	Not reported
Source:	Leak-underground
Type:	Gasoline/diesel
Location:	Facility
Setting:	Urban
Risk Site:	Not reported
Site Priority:	Not reported
Priority Code:	Not reported
Priority Update:	Not reported
Dem Contact:	GSB

DISCOVERY PLACE (Continued) **1000781001**

Wells Affected: Not reported
Num Affected: 0
Wells Contam: Not reported
Sampled By: Not reported
Samples Include: Not reported
7.5 Min Quad: Not reported
5 Min Quad: Not reported
Latitude: 35.22972222
Longitude: -80.84111111
Latitude Number: 351347
Longitude Number: 805028
Latitude Decimal: 35.2297222222222
Longitude Decimal: 80.8411111111111
GPS: NOD
Agency: DWM
Facility ID: 8650
Last Modified: 8/6/1992
Incident Phase: Closed Out
NOV Issued: Not reported
NORR Issued: Not reported
45 Day Report: Not reported
Public Meeting Held: Not reported
Corrective Action Planned: Not reported
SOC Sighned: Not reported
Reclassification Report: Not reported
RS Designation: Not reported
Closure Request Date: Not reported
Close-out Report: 7/23/1992

LUST:
Facility ID: Not reported
UST Number: MO-5184
Incident Number: 17701
Contamination Type: Soil
Source Type: Leak-underground
Product Type: PETROLEUM
Date Reported: 7/30/1997
Date Occur: 7/30/1997
Cleanup: 8/18/1997
Closure Request: Not reported
Close Out: 7/30/1997
Level Of Soil Cleanup Achieved: Not reported
Tank Regulated Status: Regulated
Of Supply Wells: 0
Commercial/NonCommercial UST Site: COMMERCIAL
Risk Classification: L
Risk Class Based On Review: Not reported
Corrective Action Plan Type: Not reported
NOV Issue Date: Not reported
NORR Issue Date: Not reported
Site Priority: E
Phase Of LSA Req: Not reported
Site Risk Reason: Not reported
Land Use: Not reported
MTBE: Not reported
MTBE1: Unknown

DISCOVERY PLACE (Continued) **1000781001**

Flag:	Yes
Flag1:	No
LUR Filed:	Not reported
Release Detection:	0
Current Status:	File Located in Archives
RBCA GW:	Not reported
PETOPT:	Not reported
RPL:	False
CD Num:	4
Reel Num:	0
RPOW:	False
RPOP:	False
Error Flag:	0
Error Code:	Not reported
Valid:	False
Lat/Long:	35 13 45.3 80 50 27.24
Lat/Long Decimal:	35.229257 80.84091
Testlat:	Not reported
Regional Officer Project Mgr:	CGP
Region:	Mooresville
Company:	CITY OF CHARLOTTE
Contact Person:	MICHELLE GREGOR
Telephone:	704-336-3654
RP Address:	600 EAST 4TH STREET, 12TH FLR
RP City,St,Zip:	CHARLOTTE, NC 28202
RP County:	MECKLENBURG
Comments:	Not reported
5 Min Quad:	R66J

PIRF:

Facility Id:	17701
Date Occurred:	Not reported
Date Reported:	8/18/1997
Description Of Incident:	UST CLOSURE
Owner/Operator:	MICHELLE GREGOR
Ownership:	1
Operation Type:	4
Type:	3
Location:	1
Site Priority:	E
Priority Update:	5/30/1998
Wells Affected Y/N:	Not reported
Samples Include:	0
7#5 Minute Quad:	Not reported
5 Minute Quad:	Not reported
Pirf/Min Soil:	Not reported
Release Code:	Not reported
Source Code:	Min_Soil
Err Type:	Not reported
Cause:	Not reported
Source:	Not reported
Ust Number:	Not reported
Last Modified:	5/3/2001
Incident Phase:	**Closed Out**
NOV Issued:	Not reported
NORR Issued:	Not reported
45 Day Report:	Not reported

DISCOVERY PLACE (Continued) **1000781001**

Public Meeting Held:	Not reported
Corrective Action Planned:	Not reported
SOC Signed:	Not reported
Reclassification Report:	Not reported
RS Designation:	Not reported
Closure Request Date:	Not reported
Close-out Report:	7/30/1997

Facility ID:	Not reported
UST Number:	MO-3457
Incident Number:	8650
Contamination Type:	Soil
Source Type:	Leak-underground
Product Type:	PETROLEUM
Date Reported:	7/23/1992
Date Occur:	5/11/1990
Cleanup:	5/11/1990
Closure Request:	Not reported
Close Out:	1/9/1991
Level Of Soil Cleanup Achieved:	Not reported
Tank Regulated Status:	Non Regulated
# Of Supply Wells:	0
Commercial/NonCommercial UST Site:	NON COMMERCIAL
Risk Classification:	Not reported
Risk Class Based On Review:	Not reported
Corrective Action Plan Type:	Not reported
NOV Issue Date:	Not reported
NORR Issue Date:	Not reported
Site Priority:	Not reported
Phase Of LSA Req:	Not reported
Site Risk Reason:	Not reported
Land Use:	Not reported
MTBE:	Not reported
MTBE1:	Unknown
Flag:	No
Flag1:	No
LUR Filed:	Not reported
Release Detection:	0
Current Status:	File Located in Archives
RBCA GW:	Not reported
PETOPT:	Not reported
RPL:	False
CD Num:	2
Reel Num:	0
RPOW:	False
RPOP:	False
Error Flag:	0
Error Code:	Not reported
Valid:	False
Lat/Long:	35 13 46.98 80 50 27.96
Lat/Long Decimal:	35.22972 80.84111
Testlat:	Not reported
Regional Officer Project Mgr:	GSB
Region:	Mooresville
Company:	CITY OF CHARLOTTE
Contact Person:	BARRY BLACKWOOD
Telephone:	704-536-2291

DISCOVERY PLACE (Continued) **1000781001**

RP Address: 600 EAST FOURTH STREET
RP City,St,Zip: CHARLOTTE, NC 282022844
RP County: ME
Comments: Not reported
5 Min Quad: R66D

PIRF:
Facility Id: 8650
Date Occurred: 5/11/1990
Date Reported: 7/23/1992
Description Of Incident: CONTAMINATION FOUND DURING UST REMOVAL
Owner/Operator: BARRY BLACKWOOD
Ownership: 1
Operation Type: 4
Type: 4
Location: 1
Site Priority: Not reported
Priority Update: Not reported
Wells Affected Y/N: Not reported
Samples Include: 0
7#5 Minute Quad: Not reported
5 Minute Quad: Not reported
Pirf/Min Soil: Not reported
Release Code: Not reported
Source Code: Min_Soil
Err Type: Not reported
Cause: Not reported
Source: Not reported
Ust Number: Not reported

Last Modified: 8/6/1992
Incident Phase: **Closed Out**
NOV Issued: Not reported
NORR Issued: Not reported
45 Day Report: Not reported
Public Meeting Held: Not reported
Corrective Action Planned: Not reported
SOC Signed: Not reported
Reclassification Report: Not reported
RS Designation: Not reported
Closure Request Date: Not reported
Close-out Report: 7/23/1992

UST:
Facility ID: 0-000617
Region: 3
Facility Telephone: (704) 336-3602
Last Update: 10/26/2007
Owner Name: CITY OF CHARLOTTE
Owner Address: 600 EAST 4TH ST/DAVID WOLFE
Owner City,St,Zip: CHARLOTTE, NC 28202
Owner Phone: (704) 336-3602
Latitude: 35.22941
Latitude 1: 35 13 45.88
Longitude: 80.84142
Longitude 1: 80 50 29.10
GPS String Confirmed: Yes

DISCOVERY PLACE (Continued) **1000781001**

Initials of Individual Confirming GPS: MAB

Tank ID:	001
Tank ID Number:	Not reported
Tank Capacity:	1000
Status:	**Permanent Closed**
Date installed:	4/30/1981
Date removed:	1/27/1997
Tank Product:	Diesel, Diesel Mixture
Product Type:	NON
Tank Material:	Steel
Compartment Tank:	No
Main Tank:	No
Tank Last Used Date:	Not reported
Tank Certified Number:	199702239O
Date Last Certified:	12/31/1996
Begin Certified Number:	1/1/1997
End Certified Number:	Not reported
Interior Protection:	None
Exterior Protection:	Paint
Piping material:	Steel
Certify Type:	Not reported
Leak Detection Type:	Not reported
Leak Detection Piping 1:	Not reported
Corrosn Protec Tank:	Not reported
Corrosn Protec Pipe:	Not reported
Spill and Overfill:	Not reported
Surface Water:	Not reported
Water Supply Well:	Not reported
Leak Detection Piping 2:	Not reported
Leak Detection Type 2:	Not reported
Corrosion Protection Tank1:	Not reported
Corrosion Piping:	Not reported
Overfill:	Not reported
Corrosion Protection Tank Date:	Not reported
Corrosion Protection Piping Date:	Not reported
Spill Overfill Date:	Not reported
Piping System Type Code:	Not reported
Piping System Type Description:	Not reported
Comment:	Not reported

Tank ID:	2
Tank ID Number:	Not reported
Tank Capacity:	20000
Status:	**Currently In Use**
Date installed:	9/24/1978
Date removed:	Not reported
Tank Product:	Other, Non-Petroleum
Product Type:	EXE
Tank Material:	Steel
Compartment Tank:	No
Main Tank:	No
Tank Last Used Date:	Not reported
Tank Certified Number:	Not reported
Date Last Certified:	Not reported
Begin Certified Number:	Not reported

DISCOVERY PLACE (Continued) **1000781001**

End Certified Number:	Not reported
Interior Protection:	None
Exterior Protection:	Paint
Piping material:	Steel
Certify Type:	Not reported
Leak Detection Type:	Not reported
Leak Detection Piping 1:	Not reported
Corrosn Protec Tank:	Not reported
Corrosn Protec Pipe:	Not reported
Spill and Overfill:	Not reported
Surface Water:	Not reported
Water Supply Well:	Not reported
Leak Detection Piping 2:	Not reported
Leak Detection Type 2:	Not reported
Corrosion Protection Tank1:	Not reported
Corrosion Piping:	Not reported
Overfill:	Not reported
Corrosion Protection Tank Date:	Not reported
Corrosion Protection Piping Date:	Not reported
Spill Overfill Date:	Not reported
Piping System Type Code:	Not reported
Piping System Type Description:	Not reported
Comment:	WATER

Tank ID:	A1
Tank ID Number:	Not reported
Tank Capacity:	1000
Status:	**Currently In Use**
Date installed:	9/1/1997
Date removed:	Not reported
Tank Product:	Diesel, Diesel Mixture
Product Type:	GEN
Tank Material:	Fiberglass Reinforced Plastic
Compartment Tank:	No
Main Tank:	No
Tank Last Used Date:	Not reported
Tank Certified Number:	201101312O
Date Last Certified:	12/14/2010
Begin Certified Number:	1/1/2011
End Certified Number:	Not reported
Interior Protection:	FRP
Exterior Protection:	FRP
Piping material:	12
Certify Type:	Installer certified by tank and piping manufacturers
Leak Detection Type:	None
Leak Detection Piping 1:	None
Corrosn Protec Tank:	FRP tank/piping
Corrosn Protec Pipe:	Steel/FRP composite
Spill and Overfill:	Not reported
Surface Water:	Not reported
Water Supply Well:	Not reported
Leak Detection Piping 2:	Not reported
Leak Detection Type 2:	Not reported
Corrosion Protection Tank1:	Not reported
Corrosion Piping:	Not reported
Overfill:	Catchment basins

DISCOVERY PLACE (Continued) **1000781001**

Corrosion Protection Tank Date: 1/1/1997
Corrosion Protection Piping Date: 1/1/1997
Spill Overfill Date: 1/1/1997
Piping System Type Code: P
Piping System Type Description: Not reported
Comment: Not reported

101
SW
1/2-1
0.787 mi.
4155 ft.

CHEROKEE OIL **SHWS** **S105488699**
925 SOUTH SUMMIT AVE **N/A**
CHARLOTTE, NC

Relative:
Lower

Actual:
629 ft.

SHWS:
Facility ID: NCD986190239
Facility Type: Inactive Hazardous Sites and Pollutant-Only Sites
Lat/Longitude: 35.2391288469691 / -80.8638490888889
Geolocation Method: HARD COPY MAP

102
SSE
1/2-1
0.792 mi.
4183 ft.

BRIDGESTONE/FIRESTONE RETAIL S **SHWS** **S107405402**
530 S TRYON STREET **IMD** **N/A**
CHARLOTTE, NC

Relative:
Higher

Actual:
777 ft.

SHWS:
Facility ID: NONCD0001380
Facility Type: Inactive Hazardous Sites and Pollutant-Only Sites
Lat/Longitude: 35.22402 / -80.847953
Geolocation Method: GEOCODING

IMD:
Region: MOR
Facility ID: 87479
Date Occurred: 9/8/2005
Submit Date: 9/19/2005
GW Contam: Yes, Groundwater Contamination has been detected
Soil Contam: Not reported
Incident Desc: VERY LOW LEVEL OF PCE DETECTED IN 2 MONITORING WELLS ON THE BRIDGESTONE FIRESTONE PROPOERTY. WELLS ARE UPGRADIENT OF ANY POSSIBLE CONTAMINATION SOURCE ON THE PR
Operator: UNKNOWN,
Contact Phone: Not reported
Owner Company: UNKNOWN
Operator Address: Not reported
Operator City: Not reported
Oper City,St,Zip: NC
Ownership: Not Reported
Operation: Not Reported
Material: Not reported
Qty Lost 1: Not reported
Qty Recovered 1: Not reported
Source: Unknown
Type: Other inorganics
Location: Not reported
Setting: Not reported

BRIDGESTONE/FIRESTONE RETAIL S (Continued) **S107405402**

Risk Site: Not reported
Site Priority: Not reported
Priority Code: E
Priority Update: Not reported
Dem Contact: ARL
Wells Affected: No
Num Affected: Not reported
Wells Contam: Not reported
Sampled By: Not reported
Samples Include: Not reported
7.5 Min Quad: Not reported
5 Min Quad: Not reported
Latitude: Not reported
Longitude: Not reported
Latitude Number: Not reported
Longitude Number: Not reported
Latitude Decimal: Not reported
Longitude Decimal: Not reported
GPS: NOD
Agency: DWQ
Facility ID: 87479
Last Modified: 9/19/2005
Incident Phase: Discovery
NOV Issued: Not reported
NORR Issued: Not reported
45 Day Report: Not reported
Public Meeting Held: Not reported
Corrective Action Planned: Not reported
SOC Sighned: Not reported
Reclassification Report: Not reported
RS Designation: Not reported
Closure Request Date: Not reported
Close-out Report: Not reported

103
WNW
1/2-1
0.795 mi.
4196 ft.

SINCLAIR AND VALENTINE CO.
515 S TURNER AVE
CHARLOTTE, NC

SHWS **S103554556**
VCP **N/A**

Relative:
Higher

Actual:
694 ft.

SHWS:
Facility ID: NCD083678631
Facility Type: Inactive Hazardous Sites and Pollutant-Only Sites
Lat/Longitude: 35.2557961796178 / -80.8662466241667
Geolocation Method: HARD COPY MAP

VCP:
Facility ID: NCD083678631

104 WNW 1/2-1 0.800 mi. 4226 ft. | **CLOROX COMPANY 800 GESCO STREET CHARLOTTE, NC** | **SHWS IMD LUST** | **S101572720 N/A**

Relative: Higher

Actual: 686 ft.

SHWS:

Facility ID:	NCN000407830
Facility Type:	Inactive Hazardous Sites and Pollutant-Only Sites
Lat/Longitude:	35.2343972222222 / -80.8707777777778
Geolocation Method:	UNKNOWN

IMD:

Region:	MOR
Facility ID:	9254
Date Occurred:	11/5/1990
Submit Date:	10/16/1992
GW Contam:	No Groundwater Contamination detected
Soil Contam:	Yes
Incident Desc:	CONTAMINATION FOUND UPON REMOVAL OF UST
Operator:	MR. MIKE ARATA
Contact Phone:	Not reported
Owner Company:	THE CLOROX COMPANY
Operator Address:	PO BOX 493
Operator City:	PLEASANTON
Oper City,St,Zip:	PLEASANTON, CA 945660803
Ownership:	Private
Operation:	Industrial
Material:	FUEL OIL
Qty Lost 1:	Not reported
Qty Recovered 1:	Not reported
Source:	Leak-underground
Type:	Gasoline/diesel
Location:	Facility
Setting:	Industrial
Risk Site:	Not reported
Site Priority:	Not reported
Priority Code:	Not reported
Priority Update:	Not reported
Dem Contact:	GSB
Wells Affected:	Not reported
Num Affected:	0
Wells Contam:	Not reported
Sampled By:	Not reported
Samples Include:	Not reported
7.5 Min Quad:	Not reported
5 Min Quad:	Not reported
Latitude:	Not reported
Longitude:	Not reported
Latitude Number:	Not reported
Longitude Number:	Not reported
Latitude Decimal:	Not reported
Longitude Decimal:	Not reported
GPS:	NOD
Agency:	DWM
Facility ID:	9254
Last Modified:	7/17/1996
Incident Phase:	Closed Out
NOV Issued:	Not reported

CLOROX COMPANY (Continued) **S101572720**

NORR Issued:	Not reported
45 Day Report:	Not reported
Public Meeting Held:	Not reported
Corrective Action Planned:	Not reported
SOC Sighned:	Not reported
Reclassification Report:	Not reported
RS Designation:	Not reported
Closure Request Date:	Not reported
Close-out Report:	7/9/1996

LUST:

Facility ID:	Not reported
UST Number:	MO-3638
Incident Number:	9254
Contamination Type:	Soil
Source Type:	Leak-underground
Product Type:	PETROLEUM
Date Reported:	9/3/1992
Date Occur:	11/5/1990
Cleanup:	11/5/1990
Closure Request:	Not reported
Close Out:	7/9/1996
Level Of Soil Cleanup Achieved:	Not reported
Tank Regulated Status:	Non Regulated
# Of Supply Wells:	0
Commercial/NonCommercial UST Site:	COMMERCIAL
Risk Classification:	Not reported
Risk Class Based On Review:	Not reported
Corrective Action Plan Type:	Not reported
NOV Issue Date:	Not reported
NORR Issue Date:	Not reported
Site Priority:	Not reported
Phase Of LSA Req:	Not reported
Site Risk Reason:	Not reported
Land Use:	Not reported
MTBE:	Not reported
MTBE1:	Unknown
Flag:	No
Flag1:	No
LUR Filed:	Not reported
Release Detection:	0
Current Status:	File Located in Archives
RBCA GW:	Not reported
PETOPT:	Not reported
RPL:	False
CD Num:	3
Reel Num:	0
RPOW:	False
RPOP:	False
Error Flag:	0
Error Code:	Not reported
Valid:	False
Lat/Long:	Not reported
Lat/Long Decimal:	0 0
Testlat:	Not reported
Regional Officer Project Mgr:	GSB

CLOROX COMPANY (Continued) **S101572720**

Region: Mooresville
Company: THE CLOROX COMPANY
Contact Person: MR. MIKE ARATA
Telephone: Not reported
RP Address: PO BOX 493
RP City,St,Zip: PLEASANTON, CA 945660803
RP County: Not reported
Comments: Not reported
5 Min Quad: Not reported

PIRF:
Facility Id: 9254
Date Occurred: 11/5/1990
Date Reported: 10/16/1992
Description Of Incident: CONTAMINATION FOUND UPON REMOVAL OF UST
Owner/Operator: Not reported
Ownership: 4
Operation Type: 5
Type: 4
Location: 1
Site Priority: Not reported
Priority Update: Not reported
Wells Affected Y/N: Not reported
Samples Include: 0
7#5 Minute Quad: Not reported
5 Minute Quad: Not reported
Pirf/Min Soil: Not reported
Release Code: Not reported
Source Code: Min_Soil
Err Type: Not reported
Cause: Not reported
Source: Not reported
Ust Number: Not reported

Last Modified: 7/17/1996
Incident Phase: Closed Out
NOV Issued: Not reported
NORR Issued: Not reported
45 Day Report: Not reported
Public Meeting Held: Not reported
Corrective Action Planned: Not reported
SOC Signed: Not reported
Reclassification Report: Not reported
RS Designation: Not reported
Closure Request Date: Not reported
Close-out Report: 7/9/1996

---

105 SE 1/2-1 0.829 mi. 4375 ft. | **CHARLOTTE MGP NO.1**
200 SOUTH COLLEGE STREET
CHARLOTTE, NC 28202 | **Manufactured Gas Plants** | **1008407277**
N/A

Relative: Higher

Actual: 767 ft.

Manufactured Gas Plants:
Alternate Name:CHARLOTTE COAL GAS PLANT NO. 1. No additional information available

106 West 1/2-1 0.831 mi. 4388 ft. | **WORTH CHEMICAL**
818 TUCKASEEGEE ROAD
CHARLOTTE, NC 28208 | **SHWS IMD UST** | **U003562568 N/A**

Relative: Higher

Actual: 690 ft.

SHWS:

Facility ID:	NONCD0002760
Facility Type:	Inactive Hazardous Sites and Pollutant-Only Sites
Lat/Longitude:	35.237316 / -80.8706
Geolocation Method:	UNKNOWN

IMD:

Region:	MOR
Facility ID:	86450
Date Occurred:	12/12/2003
Submit Date:	12/13/2002
GW Contam:	Yes, Groundwater Contamination has been detected
Soil Contam:	Not reported
Incident Desc:	ALSO UST SITE #14076. PHONE REPORT ASSOCIATED W/ MW PERMIT INDICATED CHLORINATED SOLVENTS FOUND IN SOIL GAS, SOIL & GRAB GW SAMPLES. INITIAL ASSESSMENT UNDERWAY
Operator:	RAMALEY, PETER
Contact Phone:	609-926-6100
Owner Company:	BRENNTAG MID-SOUTH
Operator Address:	PO BOX 13786
Operator City:	READING
Oper City,St,Zip:	READING 609-926-6100
Ownership:	Federal
Operation:	Mining
Material:	Not reported
Qty Lost 1:	Not reported
Qty Recovered 1:	Not reported
Source:	Dredge Spoil
Type:	Other inorganics
Location:	Not reported
Setting:	Not reported
Risk Site:	Not reported
Site Priority:	0
Priority Code:	NOD
Priority Update:	Not reported
Dem Contact:	AHP
Wells Affected:	No
Num Affected:	0
Wells Contam:	Not reported
Sampled By:	Not reported
Samples Include:	Not reported
7.5 Min Quad:	Not reported
5 Min Quad:	Not reported
Latitude:	35.237316
Longitude:	-80.8706
Latitude Number:	Not reported
Longitude Number:	Not reported
Latitude Decimal:	Not reported
Longitude Decimal:	Not reported
GPS:	GPS
Agency:	DWQ
Facility ID:	86450
Last Modified:	12/13/2002

WORTH CHEMICAL (Continued) **U003562568**

Incident Phase: Discovery
NOV Issued: Not reported
NORR Issued: Not reported
45 Day Report: Not reported
Public Meeting Held: Not reported
Corrective Action Planned: Not reported
SOC Sighned: Not reported
Reclassification Report: Not reported
RS Designation: Not reported
Closure Request Date: Not reported
Close-out Report: Not reported

UST:
Facility ID: 0-014176
Region: 3
Facility Telephone: (704) 332-7755
Last Update: 7/5/1989
Owner Name: NISBET OIL COMPANY
Owner Address: 1818 BAXTER STREET/PO BOX 35367
Owner City,St,Zip: CHARLOTTE, NC 28204
Owner Phone: (704) 332-7755
Latitude: 0
Latitude 1: Not reported
Longitude: 0
Longitude 1: Not reported
GPS String Confirmed: No
Initials of Individual Confirming GPS: Not reported

Tank ID: 1
Tank ID Number: Not reported
Tank Capacity: 2000
Status: Permanent Closed
Date installed: 3/24/1973
Date removed: 12/30/1990
Tank Product: Gasoline, Gasoline Mixture
Product Type: NON
Tank Material: Steel
Compartment Tank: No
Main Tank: No
Tank Last Used Date: Not reported
Tank Certified Number: Not reported
Date Last Certified: Not reported
Begin Certified Number: Not reported
End Certified Number: Not reported
Interior Protection: None
Exterior Protection: Paint
Piping material: Steel
Certify Type: Not reported
Leak Detection Type: Not reported
Leak Detection Piping 1: Not reported
Corrosn Protec Tank: Not reported
Corrosn Protec Pipe: Not reported
Spill and Overfill: Not reported
Surface Water: Not reported
Water Supply Well: Not reported
Leak Detection Piping 2: Not reported

WORTH CHEMICAL (Continued) **U003562568**

Leak Detection Type 2: Not reported
Corrosion Protection Tank1: Not reported
Corrosion Piping: Not reported
Overfill: Not reported
Corrosion Protection Tank Date: Not reported
Corrosion Protection Piping Date: Not reported
Spill Overfill Date: Not reported
Piping System Type Code: Not reported
Piping System Type Description: Not reported
Comment: Not reported

---

107 SSE 1/2-1 0.836 mi. 4415 ft. | **WACHOVIA BUILDING** | **SHWS** **S105586558**
301 SOUTH COLLEGE STREET | **IMD** **N/A**
CHARLOTTE, NC 28202 | **LUST**

Relative: Higher

Actual: 771 ft.

SHWS:
Facility ID: NONCD0001387
Facility Type: Inactive Hazardous Sites and Pollutant-Only Sites
Lat/Longitude: 35.124444 / -80.926388
Geolocation Method: UNKNOWN

IMD:
Region: MOR
Facility ID: 15034
Date Occurred: 10/23/1989
Submit Date: 2/14/1996
GW Contam: Yes, Groundwater Contamination has been detected
Soil Contam: Not reported
Incident Desc: LOW LEVELS CHLORINATED HC; DOWNGRADIENT FROM GENERAL TIRE, WAITING WATER WELL SURVEY TO RANK;LETTER RANK BY GLD 6/19/96
Operator: KLEIN PROPERTIES, CHILDRESS
Contact Phone: Not reported
Owner Company: CHILDRESS KLEIN PROPERTIES
Operator Address: 2800 ONE FIRST UNION CENTER
Operator City: CHARLOTTE
Oper City,St,Zip: CHARLOTTE, NC
Ownership: Federal
Operation: 8
Material: NAPTHA
Qty Lost 1: Not reported
Qty Recovered 1: Not reported
Source: Landfill
Type: Other inorganics
Location: Facility
Setting: Not reported
Risk Site: No
Site Priority: Not reported
Priority Code: E
Priority Update: 5/15/1998
Dem Contact: AHP
Wells Affected: No
Num Affected: 0
Wells Contam: Not reported
Sampled By: Responsible Parties
Samples Include: Groundwater Samples

WACHOVIA BUILDING (Continued) **S105586558**

7.5 Min Quad:	Not reported
5 Min Quad:	S67K
Latitude:	Not reported
Longitude:	Not reported
Latitude Number:	Not reported
Longitude Number:	Not reported
Latitude Decimal:	Not reported
Longitude Decimal:	Not reported
GPS:	EST
Agency:	DWQ
Facility ID:	15034
Last Modified:	4/30/2001
Incident Phase:	Assessment
NOV Issued:	Not reported
NORR Issued:	Not reported
45 Day Report:	Not reported
Public Meeting Held:	Not reported
Corrective Action Planned:	Not reported
SOC Sighned:	Not reported
Reclassification Report:	Not reported
RS Designation:	Not reported
Closure Request Date:	Not reported
Close-out Report:	Not reported

LUST:

Facility ID:	0-032717
UST Number:	MO-7708
Incident Number:	36382
Contamination Type:	Soil
Source Type:	Leak-underground
Product Type:	PETROLEUM
Date Reported:	10/15/2007
Date Occur:	9/19/2007
Cleanup:	Not reported
Closure Request:	Not reported
Close Out:	Not reported
Level Of Soil Cleanup Achieved:	Not reported
Tank Regulated Status:	Regulated
# Of Supply Wells:	0
Commercial/NonCommercial UST Site:	COMMERCIAL
Risk Classification:	U
Risk Class Based On Review:	L
Corrective Action Plan Type:	Not reported
NOV Issue Date:	Not reported
NORR Issue Date:	Not reported
Site Priority:	Not reported
Phase Of LSA Req:	1
Site Risk Reason:	Not reported
Land Use:	Industrial/commercial
MTBE:	No
MTBE1:	Unknown
Flag:	No
Flag1:	No
LUR Filed:	Not reported
Release Detection:	0
Current Status:	File Located in House

WACHOVIA BUILDING (Continued) **S105586558**

RBCA GW:	Not reported
PETOPT:	3
RPL:	False
CD Num:	0
Reel Num:	0
RPOW:	True
RPOP:	False
Error Flag:	0
Error Code:	N
Valid:	False
Lat/Long:	35 13 25.32 80 50 41.28
Lat/Long Decimal:	35.2237 80.8448
Testlat:	Not reported
Regional Officer Project Mgr:	DPB
Region:	Mooresville
Company:	CK BROKERAGE COMPANY #2 LP
Contact Person:	Not reported
Telephone:	Not reported
RP Address:	301 SOUTH COLLEGE STREET
RP City,St,Zip:	CHARLOTTE, NC 28202
RP County:	Not reported
Comments:	1-1000-GALLON DIESEL UST TO BE ABANDONED INPLACE
5 Min Quad:	Not reported

PIRF:

Facility Id:	36382
Date Occurred:	9/19/2007
Date Reported:	10/15/2007
Description Of Incident:	Not reported
Owner/Operator:	Not reported
Ownership:	4
Operation Type:	6
Type:	3
Location:	1
Site Priority:	Not reported
Priority Update:	Not reported
Wells Affected Y/N:	N
Samples Include:	Not reported
7#5 Minute Quad:	Y
5 Minute Quad:	Not reported
Pirf/Min Soil:	Not reported
Release Code:	Not reported
Source Code:	Not reported
Err Type:	2
Cause:	7
Source:	A
Ust Number:	P
Last Modified:	Not reported
Incident Phase:	**Not reported**
NOV Issued:	Not reported
NORR Issued:	Not reported
45 Day Report:	Not reported
Public Meeting Held:	Not reported
Corrective Action Planned:	Not reported
SOC Signed:	Not reported
Reclassification Report:	Not reported
RS Designation:	Not reported

WACHOVIA BUILDING (Continued) **S105586558**

Closure Request Date: Not reported
Close-out Report: Not reported

---

108 SE 1/2-1 0.868 mi. 4583 ft.

EPICENTRE
210 E TRADE ST
CHARLOTTE, NC

SHWS **S109136139**
N/A

Relative: Higher

Actual: 759 ft.

SHWS:
Facility ID: NONCD0002584
Facility Type: Inactive Hazardous Sites and Pollutant-Only Sites
Lat/Longitude: 35.22507 / -80.84168
Geolocation Method: ON SCREEN PLACEMENT ON GEOREFERENCED MAP

---

109 WNW 1/2-1 0.885 mi. 4673 ft.

FORSHAW CHEMICALS
650 STATE ST
CHARLOTTE, NC

SHWS **S107998266**
N/A

Relative: Lower

Actual: 674 ft.

SHWS:
Facility ID: NCN000409865
Facility Type: Inactive Hazardous Sites and Pollutant-Only Sites
Lat/Longitude: 35.2405 / -80.8702
Geolocation Method: GPS MAPPING GRADE-CORRECTED

---

110 South 1/2-1 0.894 mi. 4718 ft.

WEST MOREHEAD ST PESTICIDE
147 W MOREHEAD ST
CHARLOTTE, NC

SHWS **S105488709**
N/A

Relative: Higher

Actual: 765 ft.

SHWS:
Facility ID: NONCD0001091
Facility Type: SITES REQUIRING NO FURTHER
Lat/Longitude: Not reported
Geolocation Method: Not reported

---

111 SSW 1/2-1 0.911 mi. 4808 ft.

DIVERSEY WATER TECHNOLOGIES
1201 SOUTH GRAHAM STREET
CHARLOTTE, NC

SHWS **S101525482**
IMD **N/A**

Relative: Higher

Actual: 747 ft.

SHWS:
Facility ID: NONCD0001610
Facility Type: Inactive Hazardous Sites and Pollutant-Only Sites
Lat/Longitude: 35.22238 / -80.857426
Geolocation Method: UNKNOWN

IMD:
Region: MOR

DIVERSEY WATER TECHNOLOGIES (Continued) **S101525482**

Facility ID:	12322
Date Occurred:	2/13/1997
Submit Date:	6/29/1994
GW Contam:	Yes, Groundwater Contamination has been detected
Soil Contam:	Not reported
Incident Desc:	METALS + TCE AT THS SITE IN GW MW***GLD REVIEW 2/98 DEXTER NOT RP SENT LETTER AS SUCH; SOURCE APPEARS TO BE ACROSS STREET BASED ON SITE DATA AND ADDTL SITE LOCA
Operator:	UNKNOWN,
Contact Phone:	Not reported
Owner Company:	UNKNOWN
Operator Address:	Not reported
Operator City:	Not reported
Oper City,St,Zip:	Not reported
Ownership:	Federal
Operation:	8
Material:	TRICHLOROETHENE
Qty Lost 1:	Not reported
Qty Recovered 1:	Not reported
Source:	Unknown
Type:	Metals
Location:	Facility
Setting:	Industrial
Risk Site:	No
Site Priority:	Not reported
Priority Code:	D
Priority Update:	Not reported
Dem Contact:	AHP
Wells Affected:	No
Num Affected:	0
Wells Contam:	Not reported
Sampled By:	Responsible Parties
Samples Include:	Groundwater Samples
7.5 Min Quad:	Not reported
5 Min Quad:	R66I
Latitude:	Not reported
Longitude:	Not reported
Latitude Number:	Not reported
Longitude Number:	Not reported
Latitude Decimal:	Not reported
Longitude Decimal:	Not reported
GPS:	GPS
Agency:	DWQ
Facility ID:	12322
Last Modified:	2/12/2001
Incident Phase:	Follow Up
NOV Issued:	Not reported
NORR Issued:	Not reported
45 Day Report:	Not reported
Public Meeting Held:	Not reported
Corrective Action Planned:	Not reported
SOC Sighned:	Not reported
Reclassification Report:	Not reported
RS Designation:	Not reported
Closure Request Date:	Not reported
Close-out Report:	Not reported

112 West 1/2-1 0.966 mi. 5099 ft. | **HUTTIG SASH AND DOOR COMPANY**
1018 JAY STREET
CHARLOTTE, NC | **SHWS IMD** | **S103131394 N/A**

Relative: Higher

Actual: 724 ft.

SHWS:

Facility ID:	NONCD0001019
Facility Type:	SITES REQUIRING NO FURTHER
Lat/Longitude:	Not reported
Geolocation Method:	Not reported

IMD:

Region:	MOR
Facility ID:	13415
Date Occurred:	9/1/1994
Submit Date:	2/23/1995
GW Contam:	Yes, Groundwater Contamination has been detected
Soil Contam:	Not reported
Incident Desc:	PENTA/#2 FUEL OIL MIXTURE - AST. 2/02: FILE MISSING, COPY OF ORIGINAL PIRF SUPPLIED BY UST SECTION, PARADOX REFERS TO POSSIBLE HAZ WASTE INVOLVEMENT. 10/05: Inf
Operator:	Covington, Tom
Contact Phone:	Not reported
Owner Company:	HUTTIG SASH AND DOOR COMPANY
Operator Address:	1018 JAY STREET
Operator City:	CHARLOTTE
Oper City,St,Zip:	CHARLOTTE, NC
Ownership:	Federal
Operation:	Mining
Material:	PEATACHLOROPHENOL
Qty Lost 1:	Not reported
Qty Recovered 1:	Not reported
Material:	#2 FUEL OIL
Qty Lost:	Not reported
Qty Recovered:	Not reported
Source:	Dredge Spoil
Type:	Heating Oil
Location:	Facility
Setting:	Industrial
Risk Site:	Not reported
Site Priority:	Not reported
Priority Code:	D
Priority Update:	Not reported
Dem Contact:	DWM
Wells Affected:	No
Num Affected:	0
Wells Contam:	Not reported
Sampled By:	Responsible Parties
Samples Include:	Groundwater Samples
7.5 Min Quad:	Not reported
5 Min Quad:	R66C
Latitude:	Not reported
Longitude:	Not reported
Latitude Number:	Not reported
Longitude Number:	Not reported
Latitude Decimal:	Not reported
Longitude Decimal:	Not reported
GPS:	EST

HUTTIG SASH AND DOOR COMPANY (Continued) **S103131394**

Agency:	DWQ
Facility ID:	13415
Last Modified:	10/21/2005
Incident Phase:	Assessment
NOV Issued:	Not reported
NORR Issued:	Not reported
45 Day Report:	Not reported
Public Meeting Held:	Not reported
Corrective Action Planned:	Not reported
SOC Sighned:	Not reported
Reclassification Report:	Not reported
RS Designation:	Not reported
Closure Request Date:	Not reported
Close-out Report:	Not reported

---

113 SSW 1/2-1 0.978 mi. 5163 ft. **INDUSTRIAL & TEXTILE SUPPLY (F** **SHWS IMD** **S102868648 N/A**
1300 S. MINT STREET
CHARLOTTE, NC

Relative: Higher

Actual: 766 ft.

SHWS:

Facility ID:	NONCD0001893
Facility Type:	Inactive Hazardous Sites and Pollutant-Only Sites
Lat/Longitude:	35.221666 / -80.858333
Geolocation Method:	UNKNOWN

IMD:

Region:	MOR
Facility ID:	18229
Date Occurred:	7/30/1998
Submit Date:	2/5/1998
GW Contam:	Yes, Groundwater Contamination has been detected
Soil Contam:	Not reported
Incident Desc:	SOLVENTS ARE PROBABLY NOT SITE RELATED (SEE DIVERSEY FILE) ISSUE IS PRIMARILY 1900PPM DRO. ALSO REFER TO UST FILE OF SAME NAME.
Operator:	UNKNOWN,
Contact Phone:	Not reported
Owner Company:	UNKNOWN
Operator Address:	Not reported
Operator City:	Not reported
Oper City,St,Zip:	Not reported
Ownership:	Federal
Operation:	Mining
Material:	Not reported
Qty Lost 1:	Not reported
Qty Recovered 1:	Not reported
Source:	Spill-surface
Type:	Gasoline/diesel
Location:	Not reported
Setting:	Not reported
Risk Site:	Not reported
Site Priority:	Not reported
Priority Code:	E
Priority Update:	Not reported
Dem Contact:	GLD

INDUSTRIAL & TEXTILE SUPPLY (F (Continued) **S102868648**

Wells Affected:	No
Num Affected:	0
Wells Contam:	Not reported
Sampled By:	Not reported
Samples Include:	Not reported
7.5 Min Quad:	Not reported
5 Min Quad:	Not reported
Latitude:	Not reported
Longitude:	Not reported
Latitude Number:	Not reported
Longitude Number:	Not reported
Latitude Decimal:	Not reported
Longitude Decimal:	Not reported
GPS:	EST
Agency:	DWQ
Facility ID:	18229
Last Modified:	4/30/2003
Incident Phase:	Assessment
NOV Issued:	Not reported
NORR Issued:	Not reported
45 Day Report:	Not reported
Public Meeting Held:	Not reported
Corrective Action Planned:	Not reported
SOC Sighned:	Not reported
Reclassification Report:	Not reported
RS Designation:	Not reported
Closure Request Date:	Not reported
Close-out Report:	Not reported

Count: 20 records.

ORPHAN SUMMARY

City	EDR ID	Site Name	Site Address	Zip	Database(s)
CHARLOTTE	1000106575	DOW CHEMICAL CORP/ALLIED	2 WOODLAWN GREEN RD		HWS
CHARLOTTE	1000707747	QUEENS PROPERTY	RESEARCH DRIVE		HWS
CHARLOTTE	1003869451	CHARLOTTE COAL GAS PLANT NO.1	S. COLLEGE STREET, BETWEEN 3RD	28202	CERCLIS-NFRAP
CONCORD	1004744362	RENTAL SERVICE CORP	729 HWY 29 N	28206	FINDS,RCRA-CESQG
CHARLOTTE	1010786889	LOVE AUTO PARTS	11900 US HWY 29	28206	RCRA-NLR
CHARLOTTE	8853100	PUBLIC WORKS AREA ON MOTZ AVE	PUBLIC WORKS AREA ON MOTZ AVE		ERNS
CHARLOTTE	S103229259	HWY 49 BATTERY DUMP	NC HIGHWAY 49		HWS,IMD
CHARLOTTE	S105029487	CHARLOTTE CITY DUMP	HWY 49 - YORK ROAD		IMD
CHARLOTTE	S105040811	HENSON'S, INC. MULCH & MORE	OLD LANDCASTER HWY		LF,HIST LF
CHARLOTTE	S105425775	MALLARD CREEK WWTP	12400 HIGHWAY 29 NORTH		IMD
CHARLOTTE	S106520612	AMOCO TERMINAL-SLOP UST	HIGHWAY 27-PAW CREEK		IMD,LUST
CHARLOTTE	S109015505	NCDOT ASPHALT SITE #2 (CROWDER CON	CROWDER CONST, HWY 16, 6433 BR		HWS
CHARLOTTE	S109164088	C D SPANGLER CONSTRUCTION CO	U.S. HIGHWAY 29		LF
CHARLOTTE	U001436464	AVIS RENT-A-CAR	NEW DIXIE HIGHWAY & DOUGLAS AV	28208	UST
CHARLOTTE	U001436561	B & G GROCERY	HIGHWAY 115 NORTH	28202	UST
CHARLOTTE	U001436591	DUKE POWER COMPANY	HIGHWAY 21 NORTH	28202	UST
CHARLOTTE	U003144533	WHER. RENA MARINA	HIGHWAY 73	28202	UST
CHERAW	U003557736	BURGESS TRANSPORT INC	US HWY 1 N	29520	UST
BREVARD	U004138816	PERFECT GAS HOUSE - BREVARD	HIGHWAY 64	28203	UST
CHARLOTTE	U004158471	QUIK SHOPPE 2	3005 HWY 152 E	28216	UST

GOVERNMENT RECORDS SEARCHED / DATA CURRENCY TRACKING

To maintain currency of the following federal and state databases, EDR contacts the appropriate governmental agency on a monthly or quarterly basis, as required.

Number of Days to Update: Provides confirmation that EDR is reporting records that have been updated within 90 days from the date the government agency made the information available to the public.

STANDARD ENVIRONMENTAL RECORDS

Federal NPL site list

NPL: National Priority List

National Priorities List (Superfund). The NPL is a subset of CERCLIS and identifies over 1,200 sites for priority cleanup under the Superfund Program. NPL sites may encompass relatively large areas. As such, EDR provides polygon coverage for over 1,000 NPL site boundaries produced by EPA's Environmental Photographic Interpretation Center (EPIC) and regional EPA offices.

Date of Government Version: 12/31/2010
Date Data Arrived at EDR: 01/13/2011
Date Made Active in Reports: 01/28/2011
Number of Days to Update: 15

Source: EPA
Telephone: N/A
Last EDR Contact: 01/13/2011
Next Scheduled EDR Contact: 04/25/2011
Data Release Frequency: Quarterly

NPL Site Boundaries

Sources:

EPA's Environmental Photographic Interpretation Center (EPIC)
Telephone: 202-564-7333

EPA Region 1
Telephone 617-918-1143

EPA Region 6
Telephone: 214-655-6659

EPA Region 3
Telephone 215-814-5418

EPA Region 7
Telephone: 913-551-7247

EPA Region 4
Telephone 404-562-8033

EPA Region 8
Telephone: 303-312-6774

EPA Region 5
Telephone 312-886-6686

EPA Region 9
Telephone: 415-947-4246

EPA Region 10
Telephone 206-553-8665

Proposed NPL: Proposed National Priority List Sites

A site that has been proposed for listing on the National Priorities List through the issuance of a proposed rule in the Federal Register. EPA then accepts public comments on the site, responds to the comments, and places on the NPL those sites that continue to meet the requirements for listing.

Date of Government Version: 12/31/2010
Date Data Arrived at EDR: 01/13/2011
Date Made Active in Reports: 01/28/2011
Number of Days to Update: 15

Source: EPA
Telephone: N/A
Last EDR Contact: 01/13/2011
Next Scheduled EDR Contact: 04/25/2011
Data Release Frequency: Quarterly

NPL LIENS: Federal Superfund Liens

Federal Superfund Liens. Under the authority granted the USEPA by CERCLA of 1980, the USEPA has the authority to file liens against real property in order to recover remedial action expenditures or when the property owner received notification of potential liability. USEPA compiles a listing of filed notices of Superfund Liens.

Date of Government Version: 10/15/1991
Date Data Arrived at EDR: 02/02/1994
Date Made Active in Reports: 03/30/1994
Number of Days to Update: 56

Source: EPA
Telephone: 202-564-4267
Last EDR Contact: 02/14/2011
Next Scheduled EDR Contact: 05/30/2011
Data Release Frequency: No Update Planned

Federal Delisted NPL site list

DELISTED NPL: National Priority List Deletions

The National Oil and Hazardous Substances Pollution Contingency Plan (NCP) establishes the criteria that the EPA uses to delete sites from the NPL. In accordance with 40 CFR 300.425.(e), sites may be deleted from the NPL where no further response is appropriate.

Date of Government Version: 12/31/2010	Source: EPA
Date Data Arrived at EDR: 01/13/2011	Telephone: N/A
Date Made Active in Reports: 01/28/2011	Last EDR Contact: 01/13/2011
Number of Days to Update: 15	Next Scheduled EDR Contact: 04/25/2011
	Data Release Frequency: Quarterly

Federal CERCLIS list

CERCLIS: Comprehensive Environmental Response, Compensation, and Liability Information System

CERCLIS contains data on potentially hazardous waste sites that have been reported to the USEPA by states, municipalities, private companies and private persons, pursuant to Section 103 of the Comprehensive Environmental Response, Compensation, and Liability Act (CERCLA). CERCLIS contains sites which are either proposed to or on the National Priorities List (NPL) and sites which are in the screening and assessment phase for possible inclusion on the NPL.

Date of Government Version: 09/30/2010	Source: EPA
Date Data Arrived at EDR: 10/01/2010	Telephone: 703-412-9810
Date Made Active in Reports: 01/28/2011	Last EDR Contact: 12/30/2010
Number of Days to Update: 119	Next Scheduled EDR Contact: 04/11/2011
	Data Release Frequency: Quarterly

FEDERAL FACILITY: Federal Facility Site Information listing

A listing of National Priority List (NPL) and Base Realignment and Closure (BRAC) sites found in the Comprehensive Environmental Response, Compensation and Liability Information System (CERCLIS) Database where EPAa??s Federal Facilities Restoration and Reuse Office is involved in cleanup activities.

Date of Government Version: 12/10/2010	Source: Environmental Protection Agency
Date Data Arrived at EDR: 01/11/2011	Telephone: 703-603-8704
Date Made Active in Reports: 02/16/2011	Last EDR Contact: 01/11/2011
Number of Days to Update: 36	Next Scheduled EDR Contact: 04/25/2011
	Data Release Frequency: Varies

Federal CERCLIS NFRAP site List

CERCLIS-NFRAP: CERCLIS No Further Remedial Action Planned

Archived sites are sites that have been removed and archived from the inventory of CERCLIS sites. Archived status indicates that, to the best of EPA's knowledge, assessment at a site has been completed and that EPA has determined no further steps will be taken to list this site on the National Priorities List (NPL), unless information indicates this decision was not appropriate or other considerations require a recommendation for listing at a later time. This decision does not necessarily mean that there is no hazard associated with a given site; it only means that, based upon available information, the location is not judged to be a potential NPL site.

Date of Government Version: 06/23/2009	Source: EPA
Date Data Arrived at EDR: 09/02/2009	Telephone: 703-412-9810
Date Made Active in Reports: 09/21/2009	Last EDR Contact: 12/01/2010
Number of Days to Update: 19	Next Scheduled EDR Contact: 03/14/2011
	Data Release Frequency: Quarterly

Federal RCRA CORRACTS facilities list

CORRACTS: Corrective Action Report

CORRACTS identifies hazardous waste handlers with RCRA corrective action activity.

Date of Government Version: 05/25/2010
Date Data Arrived at EDR: 06/02/2010
Date Made Active in Reports: 10/04/2010
Number of Days to Update: 124

Source: EPA
Telephone: 800-424-9346
Last EDR Contact: 02/14/2011
Next Scheduled EDR Contact: 05/30/2011
Data Release Frequency: Quarterly

Federal RCRA non-CORRACTS TSD facilities list

RCRA-TSDF: RCRA - Treatment, Storage and Disposal

RCRAInfo is EPA's comprehensive information system, providing access to data supporting the Resource Conservation and Recovery Act (RCRA) of 1976 and the Hazardous and Solid Waste Amendments (HSWA) of 1984. The database includes selective information on sites which generate, transport, store, treat and/or dispose of hazardous waste as defined by the Resource Conservation and Recovery Act (RCRA). Transporters are individuals or entities that move hazardous waste from the generator offsite to a facility that can recycle, treat, store, or dispose of the waste. TSDFs treat, store, or dispose of the waste.

Date of Government Version: 02/17/2010
Date Data Arrived at EDR: 02/19/2010
Date Made Active in Reports: 05/17/2010
Number of Days to Update: 87

Source: Environmental Protection Agency
Telephone: (404) 562-8651
Last EDR Contact: 01/06/2011
Next Scheduled EDR Contact: 04/18/2011
Data Release Frequency: Quarterly

Federal RCRA generators list

RCRA-LQG: RCRA - Large Quantity Generators

RCRAInfo is EPA's comprehensive information system, providing access to data supporting the Resource Conservation and Recovery Act (RCRA) of 1976 and the Hazardous and Solid Waste Amendments (HSWA) of 1984. The database includes selective information on sites which generate, transport, store, treat and/or dispose of hazardous waste as defined by the Resource Conservation and Recovery Act (RCRA). Large quantity generators (LQGs) generate over 1,000 kilograms (kg) of hazardous waste, or over 1 kg of acutely hazardous waste per month.

Date of Government Version: 02/17/2010
Date Data Arrived at EDR: 02/19/2010
Date Made Active in Reports: 05/17/2010
Number of Days to Update: 87

Source: Environmental Protection Agency
Telephone: (404) 562-8651
Last EDR Contact: 01/06/2011
Next Scheduled EDR Contact: 04/18/2011
Data Release Frequency: Quarterly

RCRA-SQG: RCRA - Small Quantity Generators

RCRAInfo is EPA's comprehensive information system, providing access to data supporting the Resource Conservation and Recovery Act (RCRA) of 1976 and the Hazardous and Solid Waste Amendments (HSWA) of 1984. The database includes selective information on sites which generate, transport, store, treat and/or dispose of hazardous waste as defined by the Resource Conservation and Recovery Act (RCRA). Small quantity generators (SQGs) generate between 100 kg and 1,000 kg of hazardous waste per month.

Date of Government Version: 02/17/2010
Date Data Arrived at EDR: 02/19/2010
Date Made Active in Reports: 05/17/2010
Number of Days to Update: 87

Source: Environmental Protection Agency
Telephone: (404) 562-8651
Last EDR Contact: 01/06/2011
Next Scheduled EDR Contact: 04/18/2011
Data Release Frequency: Quarterly

RCRA-CESQG: RCRA - Conditionally Exempt Small Quantity Generators

RCRAInfo is EPA's comprehensive information system, providing access to data supporting the Resource Conservation and Recovery Act (RCRA) of 1976 and the Hazardous and Solid Waste Amendments (HSWA) of 1984. The database includes selective information on sites which generate, transport, store, treat and/or dispose of hazardous waste as defined by the Resource Conservation and Recovery Act (RCRA). Conditionally exempt small quantity generators (CESQGs) generate less than 100 kg of hazardous waste, or less than 1 kg of acutely hazardous waste per month.

Date of Government Version: 02/17/2010
Date Data Arrived at EDR: 02/19/2010
Date Made Active in Reports: 05/17/2010
Number of Days to Update: 87

Source: Environmental Protection Agency
Telephone: (404) 562-8651
Last EDR Contact: 01/06/2011
Next Scheduled EDR Contact: 04/18/2011
Data Release Frequency: Varies

Federal institutional controls / engineering controls registries

US ENG CONTROLS: Engineering Controls Sites List

A listing of sites with engineering controls in place. Engineering controls include various forms of caps, building foundations, liners, and treatment methods to create pathway elimination for regulated substances to enter environmental media or effect human health.

Date of Government Version: 01/05/2011
Date Data Arrived at EDR: 01/14/2011
Date Made Active in Reports: 01/28/2011
Number of Days to Update: 14

Source: Environmental Protection Agency
Telephone: 703-603-0695
Last EDR Contact: 12/10/2010
Next Scheduled EDR Contact: 03/28/2011
Data Release Frequency: Varies

US INST CONTROL: Sites with Institutional Controls

A listing of sites with institutional controls in place. Institutional controls include administrative measures, such as groundwater use restrictions, construction restrictions, property use restrictions, and post remediation care requirements intended to prevent exposure to contaminants remaining on site. Deed restrictions are generally required as part of the institutional controls.

Date of Government Version: 01/05/2011
Date Data Arrived at EDR: 01/14/2011
Date Made Active in Reports: 01/28/2011
Number of Days to Update: 14

Source: Environmental Protection Agency
Telephone: 703-603-0695
Last EDR Contact: 12/10/2010
Next Scheduled EDR Contact: 03/28/2011
Data Release Frequency: Varies

Federal ERNS list

ERNS: Emergency Response Notification System

Emergency Response Notification System. ERNS records and stores information on reported releases of oil and hazardous substances.

Date of Government Version: 07/09/2010
Date Data Arrived at EDR: 07/09/2010
Date Made Active in Reports: 08/17/2010
Number of Days to Update: 39

Source: National Response Center, United States Coast Guard
Telephone: 202-267-2180
Last EDR Contact: 01/07/2011
Next Scheduled EDR Contact: 04/18/2011
Data Release Frequency: Annually

State- and tribal - equivalent NPL

HSDS: Hazardous Substance Disposal Site

Locations of uncontrolled and unregulated hazardous waste sites. The file includes sites on the National Priority List as well as those on the state priority list.

Date of Government Version: 04/06/2006
Date Data Arrived at EDR: 02/28/2007
Date Made Active in Reports: 04/13/2007
Number of Days to Update: 44

Source: North Carolina Center for Geographic Information and Analysis
Telephone: 919-754-6580
Last EDR Contact: 02/09/2011
Next Scheduled EDR Contact: 05/23/2011
Data Release Frequency: Biennially

State- and tribal - equivalent CERCLIS

SHWS: Inactive Hazardous Sites Inventory

State Hazardous Waste Sites. State hazardous waste site records are the states' equivalent to CERCLIS. These sites may or may not already be listed on the federal CERCLIS list. Priority sites planned for cleanup using state funds (state equivalent of Superfund) are identified along with sites where cleanup will be paid for by potentially responsible parties. Available information varies by state.

Date of Government Version: 01/06/2011
Date Data Arrived at EDR: 01/18/2011
Date Made Active in Reports: 02/18/2011
Number of Days to Update: 31

Source: Department of Environment, Health and Natural Resources
Telephone: 919-733-2801
Last EDR Contact: 01/03/2011
Next Scheduled EDR Contact: 04/04/2011
Data Release Frequency: Quarterly

State and tribal landfill and/or solid waste disposal site lists

SWF/LF: List of Solid Waste Facilities
Solid Waste Facilities/Landfill Sites. SWF/LF type records typically contain an inventory of solid waste disposal facilities or landfills in a particular state. Depending on the state, these may be active or inactive facilities or open dumps that failed to meet RCRA Subtitle D Section 4004 criteria for solid waste landfills or disposal sites.

Date of Government Version: 01/04/2011
Date Data Arrived at EDR: 01/05/2011
Date Made Active in Reports: 02/11/2011
Number of Days to Update: 37

Source: Department of Environment and Natural Resources
Telephone: 919-733-0692
Last EDR Contact: 10/07/2010
Next Scheduled EDR Contact: 04/18/2011
Data Release Frequency: Semi-Annually

OLI: Old Landfill Inventory
Old landfill inventory location information. (Does not include no further action sites and other agency lead sites).

Date of Government Version: 01/06/2011
Date Data Arrived at EDR: 01/18/2011
Date Made Active in Reports: 02/11/2011
Number of Days to Update: 24

Source: Department of Environment & Natural Resources
Telephone: 919-733-4996
Last EDR Contact: 01/10/2011
Next Scheduled EDR Contact: 04/18/2011
Data Release Frequency: Varies

State and tribal leaking storage tank lists

LUST: Regional UST Database
This database contains information obtained from the Regional Offices. It provides a more detailed explanation of current and historic activity for individual sites, as well as what was previously found in the Incident Management Database. Sites in this database with Incident Numbers are considered LUSTs.

Date of Government Version: 11/05/2010
Date Data Arrived at EDR: 11/18/2010
Date Made Active in Reports: 12/28/2010
Number of Days to Update: 40

Source: Department of Environment and Natural Resources
Telephone: 919-733-1308
Last EDR Contact: 02/16/2011
Next Scheduled EDR Contact: 05/30/2011
Data Release Frequency: Quarterly

LUST TRUST: State Trust Fund Database
This database contains information about claims against the State Trust Funds for reimbursements for expenses incurred while remediating Leaking USTs.

Date of Government Version: 12/17/2010
Date Data Arrived at EDR: 01/18/2011
Date Made Active in Reports: 02/11/2011
Number of Days to Update: 24

Source: Department of Environment and Natural Resources
Telephone: 919-733-1315
Last EDR Contact: 01/18/2011
Next Scheduled EDR Contact: 05/02/2011
Data Release Frequency: Semi-Annually

INDIAN LUST R7: Leaking Underground Storage Tanks on Indian Land
LUSTs on Indian land in Iowa, Kansas, and Nebraska

Date of Government Version: 11/04/2009
Date Data Arrived at EDR: 05/04/2010
Date Made Active in Reports: 07/07/2010
Number of Days to Update: 64

Source: EPA Region 7
Telephone: 913-551-7003
Last EDR Contact: 05/04/2010
Next Scheduled EDR Contact: 05/16/2011
Data Release Frequency: Varies

INDIAN LUST R4: Leaking Underground Storage Tanks on Indian Land
LUSTs on Indian land in Florida, Mississippi and North Carolina.

Date of Government Version: 08/27/2010
Date Data Arrived at EDR: 08/30/2010
Date Made Active in Reports: 10/04/2010
Number of Days to Update: 35

Source: EPA Region 4
Telephone: 404-562-8677
Last EDR Contact: 02/16/2011
Next Scheduled EDR Contact: 05/16/2011
Data Release Frequency: Semi-Annually

INDIAN LUST R9: Leaking Underground Storage Tanks on Indian Land
LUSTs on Indian land in Arizona, California, New Mexico and Nevada

Date of Government Version: 11/19/2010
Date Data Arrived at EDR: 11/19/2010
Date Made Active in Reports: 01/28/2011
Number of Days to Update: 70

Source: Environmental Protection Agency
Telephone: 415-972-3372
Last EDR Contact: 01/31/2011
Next Scheduled EDR Contact: 05/16/2011
Data Release Frequency: Quarterly

INDIAN LUST R8: Leaking Underground Storage Tanks on Indian Land
LUSTs on Indian land in Colorado, Montana, North Dakota, South Dakota, Utah and Wyoming.

Date of Government Version: 11/16/2010
Date Data Arrived at EDR: 11/19/2010
Date Made Active in Reports: 01/28/2011
Number of Days to Update: 70

Source: EPA Region 8
Telephone: 303-312-6271
Last EDR Contact: 01/31/2011
Next Scheduled EDR Contact: 05/16/2011
Data Release Frequency: Quarterly

INDIAN LUST R10: Leaking Underground Storage Tanks on Indian Land
LUSTs on Indian land in Alaska, Idaho, Oregon and Washington.

Date of Government Version: 11/12/2010
Date Data Arrived at EDR: 11/12/2010
Date Made Active in Reports: 01/28/2011
Number of Days to Update: 77

Source: EPA Region 10
Telephone: 206-553-2857
Last EDR Contact: 01/31/2011
Next Scheduled EDR Contact: 05/16/2011
Data Release Frequency: Quarterly

INDIAN LUST R6: Leaking Underground Storage Tanks on Indian Land
LUSTs on Indian land in New Mexico and Oklahoma.

Date of Government Version: 11/04/2010
Date Data Arrived at EDR: 11/05/2010
Date Made Active in Reports: 01/28/2011
Number of Days to Update: 84

Source: EPA Region 6
Telephone: 214-665-6597
Last EDR Contact: 01/31/2011
Next Scheduled EDR Contact: 05/16/2011
Data Release Frequency: Varies

INDIAN LUST R1: Leaking Underground Storage Tanks on Indian Land
A listing of leaking underground storage tank locations on Indian Land.

Date of Government Version: 09/01/2010
Date Data Arrived at EDR: 11/05/2010
Date Made Active in Reports: 01/28/2011
Number of Days to Update: 84

Source: EPA Region 1
Telephone: 617-918-1313
Last EDR Contact: 02/03/2011
Next Scheduled EDR Contact: 05/16/2011
Data Release Frequency: Varies

State and tribal registered storage tank lists

UST: Petroleum Underground Storage Tank Database
Registered Underground Storage Tanks. UST's are regulated under Subtitle I of the Resource Conservation and Recovery Act (RCRA) and must be registered with the state department responsible for administering the UST program. Available information varies by state program.

Date of Government Version: 10/01/2010
Date Data Arrived at EDR: 11/18/2010
Date Made Active in Reports: 01/06/2011
Number of Days to Update: 49

Source: Department of Environment and Natural Resources
Telephone: 919-733-1308
Last EDR Contact: 02/16/2011
Next Scheduled EDR Contact: 05/30/2011
Data Release Frequency: Quarterly

AST: AST Database
Facilities with aboveground storage tanks that have a capacity greater than 21,000 gallons.

Date of Government Version: 09/27/2010
Date Data Arrived at EDR: 09/28/2010
Date Made Active in Reports: 11/29/2010
Number of Days to Update: 62

Source: Department of Environment and Natural Resources
Telephone: 919-715-6183
Last EDR Contact: 12/23/2010
Next Scheduled EDR Contact: 04/11/2011
Data Release Frequency: Semi-Annually

INDIAN UST R5: Underground Storage Tanks on Indian Land
The Indian Underground Storage Tank (UST) database provides information about underground storage tanks on Indian land in EPA Region 5 (Michigan, Minnesota and Wisconsin and Tribal Nations).

Date of Government Version: 02/11/2010
Date Data Arrived at EDR: 02/11/2010
Date Made Active in Reports: 04/12/2010
Number of Days to Update: 60

Source: EPA Region 5
Telephone: 312-886-6136
Last EDR Contact: 01/31/2011
Next Scheduled EDR Contact: 05/16/2011
Data Release Frequency: Varies

INDIAN UST R4: Underground Storage Tanks on Indian Land
The Indian Underground Storage Tank (UST) database provides information about underground storage tanks on Indian land in EPA Region 4 (Alabama, Florida, Georgia, Kentucky, Mississippi, North Carolina, South Carolina, Tennessee and Tribal Nations)

Date of Government Version: 08/27/2010
Date Data Arrived at EDR: 08/30/2010
Date Made Active in Reports: 10/04/2010
Number of Days to Update: 35

Source: EPA Region 4
Telephone: 404-562-9424
Last EDR Contact: 02/16/2011
Next Scheduled EDR Contact: 05/16/2011
Data Release Frequency: Semi-Annually

INDIAN UST R10: Underground Storage Tanks on Indian Land
The Indian Underground Storage Tank (UST) database provides information about underground storage tanks on Indian land in EPA Region 10 (Alaska, Idaho, Oregon, Washington, and Tribal Nations).

Date of Government Version: 11/12/2010
Date Data Arrived at EDR: 11/12/2010
Date Made Active in Reports: 01/28/2011
Number of Days to Update: 77

Source: EPA Region 10
Telephone: 206-553-2857
Last EDR Contact: 01/31/2011
Next Scheduled EDR Contact: 05/16/2011
Data Release Frequency: Quarterly

INDIAN UST R8: Underground Storage Tanks on Indian Land
The Indian Underground Storage Tank (UST) database provides information about underground storage tanks on Indian land in EPA Region 8 (Colorado, Montana, North Dakota, South Dakota, Utah, Wyoming and 27 Tribal Nations).

Date of Government Version: 11/16/2010
Date Data Arrived at EDR: 11/19/2010
Date Made Active in Reports: 01/28/2011
Number of Days to Update: 70

Source: EPA Region 8
Telephone: 303-312-6137
Last EDR Contact: 01/31/2011
Next Scheduled EDR Contact: 05/16/2011
Data Release Frequency: Quarterly

INDIAN UST R1: Underground Storage Tanks on Indian Land
The Indian Underground Storage Tank (UST) database provides information about underground storage tanks on Indian land in EPA Region 1 (Connecticut, Maine, Massachusetts, New Hampshire, Rhode Island, Vermont and ten Tribal Nations).

Date of Government Version: 09/01/2010
Date Data Arrived at EDR: 11/05/2010
Date Made Active in Reports: 01/28/2011
Number of Days to Update: 84

Source: EPA, Region 1
Telephone: 617-918-1313
Last EDR Contact: 02/03/2011
Next Scheduled EDR Contact: 05/16/2011
Data Release Frequency: Varies

INDIAN UST R7: Underground Storage Tanks on Indian Land
The Indian Underground Storage Tank (UST) database provides information about underground storage tanks on Indian land in EPA Region 7 (Iowa, Kansas, Missouri, Nebraska, and 9 Tribal Nations).

Date of Government Version: 11/01/2010
Date Data Arrived at EDR: 12/02/2010
Date Made Active in Reports: 01/28/2011
Number of Days to Update: 57

Source: EPA Region 7
Telephone: 913-551-7003
Last EDR Contact: 02/03/2011
Next Scheduled EDR Contact: 05/16/2011
Data Release Frequency: Varies

INDIAN UST R9: Underground Storage Tanks on Indian Land
The Indian Underground Storage Tank (UST) database provides information about underground storage tanks on Indian land in EPA Region 9 (Arizona, California, Hawaii, Nevada, the Pacific Islands, and Tribal Nations).

Date of Government Version: 11/19/2010
Date Data Arrived at EDR: 11/19/2010
Date Made Active in Reports: 01/28/2011
Number of Days to Update: 70

Source: EPA Region 9
Telephone: 415-972-3368
Last EDR Contact: 01/31/2011
Next Scheduled EDR Contact: 05/16/2011
Data Release Frequency: Quarterly

INDIAN UST R6: Underground Storage Tanks on Indian Land
The Indian Underground Storage Tank (UST) database provides information about underground storage tanks on Indian land in EPA Region 6 (Louisiana, Arkansas, Oklahoma, New Mexico, Texas and 65 Tribes).

Date of Government Version: 11/10/2010
Date Data Arrived at EDR: 12/01/2010
Date Made Active in Reports: 01/28/2011
Number of Days to Update: 58

Source: EPA Region 6
Telephone: 214-665-7591
Last EDR Contact: 01/31/2011
Next Scheduled EDR Contact: 05/16/2011
Data Release Frequency: Semi-Annually

FEMA UST: Underground Storage Tank Listing
A listing of all FEMA owned underground storage tanks.

Date of Government Version: 01/01/2010
Date Data Arrived at EDR: 02/16/2010
Date Made Active in Reports: 04/12/2010
Number of Days to Update: 55

Source: FEMA
Telephone: 202-646-5797
Last EDR Contact: 01/17/2011
Next Scheduled EDR Contact: 05/02/2011
Data Release Frequency: Varies

State and tribal institutional control / engineering control registries

INST CONTROL: No Further Action Sites With Land Use Restrictions Monitoring
A land use restricted site is a property where there are limits or requirements on future use of the property due to varying levels of cleanup possible, practical, or necessary at the site.

Date of Government Version: 01/06/2011
Date Data Arrived at EDR: 01/07/2011
Date Made Active in Reports: 02/11/2011
Number of Days to Update: 35

Source: Department of Environment, Health and Natural Resources
Telephone: 919-733-2801
Last EDR Contact: 12/17/2110
Next Scheduled EDR Contact: 04/04/2011
Data Release Frequency: Quarterly

State and tribal voluntary cleanup sites

INDIAN VCP R7: Voluntary Cleanup Priority Lisitng
A listing of voluntary cleanup priority sites located on Indian Land located in Region 7.

Date of Government Version: 03/20/2008
Date Data Arrived at EDR: 04/22/2008
Date Made Active in Reports: 05/19/2008
Number of Days to Update: 27

Source: EPA, Region 7
Telephone: 913-551-7365
Last EDR Contact: 04/20/2009
Next Scheduled EDR Contact: 07/20/2009
Data Release Frequency: Varies

VCP: Responsible Party Voluntary Action Sites
Responsible Party Voluntary Action site locations.

Date of Government Version: 01/06/2011
Date Data Arrived at EDR: 01/07/2011
Date Made Active in Reports: 02/11/2011
Number of Days to Update: 35

Source: Department of Environment and Natural Resources
Telephone: 919-733-4996
Last EDR Contact: 12/17/2010
Next Scheduled EDR Contact: 04/04/2011
Data Release Frequency: Semi-Annually

INDIAN VCP R1: Voluntary Cleanup Priority Listing
A listing of voluntary cleanup priority sites located on Indian Land located in Region 1.

Date of Government Version: 04/02/2008
Date Data Arrived at EDR: 04/22/2008
Date Made Active in Reports: 05/19/2008
Number of Days to Update: 27

Source: EPA, Region 1
Telephone: 617-918-1102
Last EDR Contact: 01/05/2010
Next Scheduled EDR Contact: 04/18/2011
Data Release Frequency: Varies

State and tribal Brownfields sites

BROWNFIELDS: Brownfields Projects Inventory
A brownfield site is an abandoned, idled, or underused property where the threat of environmental contamination has hindered its redevelopment. All of the sites in the inventory are working toward a brownfield agreement for cleanup and liabitliy control.

Date of Government Version: 03/31/2010
Date Data Arrived at EDR: 10/19/2010
Date Made Active in Reports: 12/28/2010
Number of Days to Update: 70

Source: Department of Environment and Natural Resources
Telephone: 919-733-4996
Last EDR Contact: 01/14/2011
Next Scheduled EDR Contact: 04/25/2011
Data Release Frequency: Varies

ADDITIONAL ENVIRONMENTAL RECORDS

Local Brownfield lists

US BROWNFIELDS: A Listing of Brownfields Sites
Included in the listing are brownfields properties addresses by Cooperative Agreement Recipients and brownfields properties addressed by Targeted Brownfields Assessments. Targeted Brownfields Assessments-EPA's Targeted Brownfields Assessments (TBA) program is designed to help states, tribes, and municipalities--especially those without EPA Brownfields Assessment Demonstration Pilots--minimize the uncertainties of contamination often associated with brownfields. Under the TBA program, EPA provides funding and/or technical assistance for environmental assessments at brownfields sites throughout the country. Targeted Brownfields Assessments supplement and work with other efforts under EPA's Brownfields Initiative to promote cleanup and redevelopment of brownfields. Cooperative Agreement Recipients-States, political subdivisions, territories, and Indian tribes become Brownfields Cleanup Revolving Loan Fund (BCRLF) cooperative agreement recipients when they enter into BCRLF cooperative agreements with the U.S. EPA. EPA selects BCRLF cooperative agreement recipients based on a proposal and application process. BCRLF cooperative agreement recipients must use EPA funds provided through BCRLF cooperative agreement for specified brownfields-related cleanup activities.

Date of Government Version: 06/24/2010
Date Data Arrived at EDR: 06/25/2010
Date Made Active in Reports: 08/17/2010
Number of Days to Update: 53

Source: Environmental Protection Agency
Telephone: 202-566-2777
Last EDR Contact: 12/30/2010
Next Scheduled EDR Contact: 04/11/2011
Data Release Frequency: Semi-Annually

Local Lists of Landfill / Solid Waste Disposal Sites

ODI: Open Dump Inventory
An open dump is defined as a disposal facility that does not comply with one or more of the Part 257 or Part 258 Subtitle D Criteria.

Date of Government Version: 06/30/1985
Date Data Arrived at EDR: 08/09/2004
Date Made Active in Reports: 09/17/2004
Number of Days to Update: 39

Source: Environmental Protection Agency
Telephone: 800-424-9346
Last EDR Contact: 06/09/2004
Next Scheduled EDR Contact: N/A
Data Release Frequency: No Update Planned

DEBRIS REGION 9: Torres Martinez Reservation Illegal Dump Site Locations
A listing of illegal dump sites location on the Torres Martinez Indian Reservation located in eastern Riverside County and northern Imperial County, California.

Date of Government Version: 01/12/2009
Date Data Arrived at EDR: 05/07/2009
Date Made Active in Reports: 09/21/2009
Number of Days to Update: 137

Source: EPA, Region 9
Telephone: 415-947-4219
Last EDR Contact: 12/22/2010
Next Scheduled EDR Contact: 04/11/2011
Data Release Frequency: No Update Planned

HIST LF: Solid Waste Facility Listing
A listing of solid waste facilities.

Date of Government Version: 11/06/2006
Date Data Arrived at EDR: 02/13/2007
Date Made Active in Reports: 03/02/2007
Number of Days to Update: 17

Source: Department of Environment & Natural Resources
Telephone: 919-733-0692
Last EDR Contact: 01/19/2009
Next Scheduled EDR Contact: 04/19/2009
Data Release Frequency: Quarterly

INDIAN ODI: Report on the Status of Open Dumps on Indian Lands
Location of open dumps on Indian land.

Date of Government Version: 12/31/1998
Date Data Arrived at EDR: 12/03/2007
Date Made Active in Reports: 01/24/2008
Number of Days to Update: 52

Source: Environmental Protection Agency
Telephone: 703-308-8245
Last EDR Contact: 02/08/2011
Next Scheduled EDR Contact: 05/23/2011
Data Release Frequency: Varies

Local Lists of Hazardous waste / Contaminated Sites

US CDL: Clandestine Drug Labs
A listing of clandestine drug lab locations. The U.S. Department of Justice ("the Department") provides this web site as a public service. It contains addresses of some locations where law enforcement agencies reported they found chemicals or other items that indicated the presence of either clandestine drug laboratories or dumpsites. In most cases, the source of the entries is not the Department, and the Department has not verified the entry and does not guarantee its accuracy. Members of the public must verify the accuracy of all entries by, for example, contacting local law enforcement and local health departments.

Date of Government Version: 12/03/2010
Date Data Arrived at EDR: 12/30/2010
Date Made Active in Reports: 02/16/2011
Number of Days to Update: 48

Source: Drug Enforcement Administration
Telephone: 202-307-1000
Last EDR Contact: 12/08/2010
Next Scheduled EDR Contact: 03/21/2011
Data Release Frequency: Quarterly

US HIST CDL: National Clandestine Laboratory Register
A listing of clandestine drug lab locations. The U.S. Department of Justice ("the Department") provides this web site as a public service. It contains addresses of some locations where law enforcement agencies reported they found chemicals or other items that indicated the presence of either clandestine drug laboratories or dumpsites. In most cases, the source of the entries is not the Department, and the Department has not verified the entry and does not guarantee its accuracy. Members of the public must verify the accuracy of all entries by, for example, contacting local law enforcement and local health departments.

Date of Government Version: 09/01/2007
Date Data Arrived at EDR: 11/19/2008
Date Made Active in Reports: 03/30/2009
Number of Days to Update: 131

Source: Drug Enforcement Administration
Telephone: 202-307-1000
Last EDR Contact: 03/23/2009
Next Scheduled EDR Contact: 06/22/2009
Data Release Frequency: No Update Planned

Local Land Records

LIENS 2: CERCLA Lien Information

A Federal CERCLA ('Superfund') lien can exist by operation of law at any site or property at which EPA has spent Superfund monies. These monies are spent to investigate and address releases and threatened releases of contamination. CERCLIS provides information as to the identity of these sites and properties.

Date of Government Version: 11/09/2010
Date Data Arrived at EDR: 11/16/2010
Date Made Active in Reports: 02/16/2011
Number of Days to Update: 92

Source: Environmental Protection Agency
Telephone: 202-564-6023
Last EDR Contact: 01/31/2011
Next Scheduled EDR Contact: 05/16/2011
Data Release Frequency: Varies

LUCIS: Land Use Control Information System

LUCIS contains records of land use control information pertaining to the former Navy Base Realignment and Closure properties.

Date of Government Version: 12/09/2005
Date Data Arrived at EDR: 12/11/2006
Date Made Active in Reports: 01/11/2007
Number of Days to Update: 31

Source: Department of the Navy
Telephone: 843-820-7326
Last EDR Contact: 02/22/2011
Next Scheduled EDR Contact: 06/06/2011
Data Release Frequency: Varies

Records of Emergency Release Reports

HMIRS: Hazardous Materials Information Reporting System

Hazardous Materials Incident Report System. HMIRS contains hazardous material spill incidents reported to DOT.

Date of Government Version: 04/06/2010
Date Data Arrived at EDR: 04/07/2010
Date Made Active in Reports: 05/27/2010
Number of Days to Update: 50

Source: U.S. Department of Transportation
Telephone: 202-366-4555
Last EDR Contact: 01/05/2011
Next Scheduled EDR Contact: 04/18/2011
Data Release Frequency: Annually

Other Ascertainable Records

RCRA-NonGen: RCRA - Non Generators

RCRAInfo is EPA's comprehensive information system, providing access to data supporting the Resource Conservation and Recovery Act (RCRA) of 1976 and the Hazardous and Solid Waste Amendments (HSWA) of 1984. The database includes selective information on sites which generate, transport, store, treat and/or dispose of hazardous waste as defined by the Resource Conservation and Recovery Act (RCRA). Non-Generators do not presently generate hazardous waste.

Date of Government Version: 02/17/2010
Date Data Arrived at EDR: 02/19/2010
Date Made Active in Reports: 05/17/2010
Number of Days to Update: 87

Source: Environmental Protection Agency
Telephone: (404) 562-8651
Last EDR Contact: 01/06/2011
Next Scheduled EDR Contact: 04/18/2011
Data Release Frequency: Varies

DOT OPS: Incident and Accident Data

Department of Transporation, Office of Pipeline Safety Incident and Accident data.

Date of Government Version: 01/12/2010
Date Data Arrived at EDR: 02/09/2010
Date Made Active in Reports: 04/12/2010
Number of Days to Update: 62

Source: Department of Transporation, Office of Pipeline Safety
Telephone: 202-366-4595
Last EDR Contact: 02/11/2011
Next Scheduled EDR Contact: 05/23/2011
Data Release Frequency: Varies

DOD: Department of Defense Sites

This data set consists of federally owned or administered lands, administered by the Department of Defense, that have any area equal to or greater than 640 acres of the United States, Puerto Rico, and the U.S. Virgin Islands.

Date of Government Version: 12/31/2005
Date Data Arrived at EDR: 11/10/2006
Date Made Active in Reports: 01/11/2007
Number of Days to Update: 62

Source: USGS
Telephone: 703-692-8801
Last EDR Contact: 01/21/2011
Next Scheduled EDR Contact: 05/02/2011
Data Release Frequency: Semi-Annually

FUDS: Formerly Used Defense Sites

The listing includes locations of Formerly Used Defense Sites properties where the US Army Corps of Engineers is actively working or will take necessary cleanup actions.

Date of Government Version: 12/31/2009
Date Data Arrived at EDR: 08/12/2010
Date Made Active in Reports: 12/02/2010
Number of Days to Update: 112

Source: U.S. Army Corps of Engineers
Telephone: 202-528-4285
Last EDR Contact: 12/13/2010
Next Scheduled EDR Contact: 03/28/2011
Data Release Frequency: Varies

CONSENT: Superfund (CERCLA) Consent Decrees

Major legal settlements that establish responsibility and standards for cleanup at NPL (Superfund) sites. Released periodically by United States District Courts after settlement by parties to litigation matters.

Date of Government Version: 10/01/2010
Date Data Arrived at EDR: 10/29/2010
Date Made Active in Reports: 01/28/2011
Number of Days to Update: 91

Source: Department of Justice, Consent Decree Library
Telephone: Varies
Last EDR Contact: 01/03/2011
Next Scheduled EDR Contact: 04/18/2011
Data Release Frequency: Varies

ROD: Records Of Decision

Record of Decision. ROD documents mandate a permanent remedy at an NPL (Superfund) site containing technical and health information to aid in the cleanup.

Date of Government Version: 06/01/2010
Date Data Arrived at EDR: 06/16/2010
Date Made Active in Reports: 08/17/2010
Number of Days to Update: 62

Source: EPA
Telephone: 703-416-0223
Last EDR Contact: 02/03/2011
Next Scheduled EDR Contact: 03/28/2011
Data Release Frequency: Annually

UMTRA: Uranium Mill Tailings Sites

Uranium ore was mined by private companies for federal government use in national defense programs. When the mills shut down, large piles of the sand-like material (mill tailings) remain after uranium has been extracted from the ore. Levels of human exposure to radioactive materials from the piles are low; however, in some cases tailings were used as construction materials before the potential health hazards of the tailings were recognized.

Date of Government Version: 09/14/2010
Date Data Arrived at EDR: 10/21/2010
Date Made Active in Reports: 01/28/2011
Number of Days to Update: 99

Source: Department of Energy
Telephone: 505-845-0011
Last EDR Contact: 11/29/2010
Next Scheduled EDR Contact: 03/14/2011
Data Release Frequency: Varies

MINES: Mines Master Index File

Contains all mine identification numbers issued for mines active or opened since 1971. The data also includes violation information.

Date of Government Version: 08/04/2010
Date Data Arrived at EDR: 09/09/2010
Date Made Active in Reports: 12/02/2010
Number of Days to Update: 84

Source: Department of Labor, Mine Safety and Health Administration
Telephone: 303-231-5959
Last EDR Contact: 12/29/2010
Next Scheduled EDR Contact: 03/21/2011
Data Release Frequency: Semi-Annually

TRIS: Toxic Chemical Release Inventory System

Toxic Release Inventory System. TRIS identifies facilities which release toxic chemicals to the air, water and land in reportable quantities under SARA Title III Section 313.

Date of Government Version: 12/31/2008
Date Data Arrived at EDR: 01/13/2010
Date Made Active in Reports: 02/18/2010
Number of Days to Update: 36

Source: EPA
Telephone: 202-566-0250
Last EDR Contact: 12/17/2010
Next Scheduled EDR Contact: 03/14/2011
Data Release Frequency: Annually

TSCA: Toxic Substances Control Act

Toxic Substances Control Act. TSCA identifies manufacturers and importers of chemical substances included on the TSCA Chemical Substance Inventory list. It includes data on the production volume of these substances by plant site.

Date of Government Version: 12/31/2006
Date Data Arrived at EDR: 09/29/2010
Date Made Active in Reports: 12/02/2010
Number of Days to Update: 64

Source: EPA
Telephone: 202-260-5521
Last EDR Contact: 12/29/2010
Next Scheduled EDR Contact: 04/11/2011
Data Release Frequency: Every 4 Years

FTTS: FIFRA/ TSCA Tracking System - FIFRA (Federal Insecticide, Fungicide, & Rodenticide Act)/TSCA (Toxic Substances Control Act)

FTTS tracks administrative cases and pesticide enforcement actions and compliance activities related to FIFRA, TSCA and EPCRA (Emergency Planning and Community Right-to-Know Act). To maintain currency, EDR contacts the Agency on a quarterly basis.

Date of Government Version: 04/09/2009
Date Data Arrived at EDR: 04/16/2009
Date Made Active in Reports: 05/11/2009
Number of Days to Update: 25

Source: EPA/Office of Prevention, Pesticides and Toxic Substances
Telephone: 202-566-1667
Last EDR Contact: 11/29/2010
Next Scheduled EDR Contact: 03/14/2011
Data Release Frequency: Quarterly

FTTS INSP: FIFRA/ TSCA Tracking System - FIFRA (Federal Insecticide, Fungicide, & Rodenticide Act)/TSCA (Toxic Substances Control Act)

A listing of FIFRA/TSCA Tracking System (FTTS) inspections and enforcements.

Date of Government Version: 04/09/2009
Date Data Arrived at EDR: 04/16/2009
Date Made Active in Reports: 05/11/2009
Number of Days to Update: 25

Source: EPA
Telephone: 202-566-1667
Last EDR Contact: 11/29/2010
Next Scheduled EDR Contact: 03/14/2011
Data Release Frequency: Quarterly

HIST FTTS: FIFRA/TSCA Tracking System Administrative Case Listing

A complete administrative case listing from the FIFRA/TSCA Tracking System (FTTS) for all ten EPA regions. The information was obtained from the National Compliance Database (NCDB). NCDB supports the implementation of FIFRA (Federal Insecticide, Fungicide, and Rodenticide Act) and TSCA (Toxic Substances Control Act). Some EPA regions are now closing out records. Because of that, and the fact that some EPA regions are not providing EPA Headquarters with updated records, it was decided to create a HIST FTTS database. It included records that may not be included in the newer FTTS database updates. This database is no longer updated.

Date of Government Version: 10/19/2006
Date Data Arrived at EDR: 03/01/2007
Date Made Active in Reports: 04/10/2007
Number of Days to Update: 40

Source: Environmental Protection Agency
Telephone: 202-564-2501
Last EDR Contact: 12/17/2007
Next Scheduled EDR Contact: 03/17/2008
Data Release Frequency: No Update Planned

HIST FTTS INSP: FIFRA/TSCA Tracking System Inspection & Enforcement Case Listing

A complete inspection and enforcement case listing from the FIFRA/TSCA Tracking System (FTTS) for all ten EPA regions. The information was obtained from the National Compliance Database (NCDB). NCDB supports the implementation of FIFRA (Federal Insecticide, Fungicide, and Rodenticide Act) and TSCA (Toxic Substances Control Act). Some EPA regions are now closing out records. Because of that, and the fact that some EPA regions are not providing EPA Headquarters with updated records, it was decided to create a HIST FTTS database. It included records that may not be included in the newer FTTS database updates. This database is no longer updated.

Date of Government Version: 10/19/2006
Date Data Arrived at EDR: 03/01/2007
Date Made Active in Reports: 04/10/2007
Number of Days to Update: 40

Source: Environmental Protection Agency
Telephone: 202-564-2501
Last EDR Contact: 12/17/2008
Next Scheduled EDR Contact: 03/17/2008
Data Release Frequency: No Update Planned

SSTS: Section 7 Tracking Systems

Section 7 of the Federal Insecticide, Fungicide and Rodenticide Act, as amended (92 Stat. 829) requires all registered pesticide-producing establishments to submit a report to the Environmental Protection Agency by March 1st each year. Each establishment must report the types and amounts of pesticides, active ingredients and devices being produced, and those having been produced and sold or distributed in the past year.

Date of Government Version: 12/31/2008
Date Data Arrived at EDR: 01/06/2010
Date Made Active in Reports: 02/10/2010
Number of Days to Update: 35

Source: EPA
Telephone: 202-564-4203
Last EDR Contact: 01/31/2011
Next Scheduled EDR Contact: 05/16/2011
Data Release Frequency: Annually

ICIS: Integrated Compliance Information System

The Integrated Compliance Information System (ICIS) supports the information needs of the national enforcement and compliance program as well as the unique needs of the National Pollutant Discharge Elimination System (NPDES) program.

Date of Government Version: 04/24/2010
Date Data Arrived at EDR: 04/29/2010
Date Made Active in Reports: 05/17/2010
Number of Days to Update: 18

Source: Environmental Protection Agency
Telephone: 202-564-5088
Last EDR Contact: 12/23/2010
Next Scheduled EDR Contact: 04/11/2011
Data Release Frequency: Quarterly

PADS: PCB Activity Database System

PCB Activity Database. PADS Identifies generators, transporters, commercial storers and/or brokers and disposers of PCB's who are required to notify the EPA of such activities.

Date of Government Version: 11/01/2010
Date Data Arrived at EDR: 11/10/2010
Date Made Active in Reports: 02/16/2011
Number of Days to Update: 98

Source: EPA
Telephone: 202-566-0500
Last EDR Contact: 01/21/2011
Next Scheduled EDR Contact: 05/02/2011
Data Release Frequency: Annually

MLTS: Material Licensing Tracking System

MLTS is maintained by the Nuclear Regulatory Commission and contains a list of approximately 8,100 sites which possess or use radioactive materials and which are subject to NRC licensing requirements. To maintain currency, EDR contacts the Agency on a quarterly basis.

Date of Government Version: 03/18/2010
Date Data Arrived at EDR: 04/06/2010
Date Made Active in Reports: 05/27/2010
Number of Days to Update: 51

Source: Nuclear Regulatory Commission
Telephone: 301-415-7169
Last EDR Contact: 12/13/2010
Next Scheduled EDR Contact: 03/28/2011
Data Release Frequency: Quarterly

RADINFO: Radiation Information Database

The Radiation Information Database (RADINFO) contains information about facilities that are regulated by U.S. Environmental Protection Agency (EPA) regulations for radiation and radioactivity.

Date of Government Version: 01/11/2011
Date Data Arrived at EDR: 01/13/2011
Date Made Active in Reports: 02/16/2011
Number of Days to Update: 34

Source: Environmental Protection Agency
Telephone: 202-343-9775
Last EDR Contact: 01/13/2011
Next Scheduled EDR Contact: 04/25/2011
Data Release Frequency: Quarterly

FINDS: Facility Index System/Facility Registry System

Facility Index System. FINDS contains both facility information and 'pointers' to other sources that contain more detail. EDR includes the following FINDS databases in this report: PCS (Permit Compliance System), AIRS (Aerometric Information Retrieval System), DOCKET (Enforcement Docket used to manage and track information on civil judicial enforcement cases for all environmental statutes), FURS (Federal Underground Injection Control), C-DOCKET (Criminal Docket System used to track criminal enforcement actions for all environmental statutes), FFIS (Federal Facilities Information System), STATE (State Environmental Laws and Statutes), and PADS (PCB Activity Data System).

Date of Government Version: 04/14/2010
Date Data Arrived at EDR: 04/16/2010
Date Made Active in Reports: 05/27/2010
Number of Days to Update: 41

Source: EPA
Telephone: (404) 562-9900
Last EDR Contact: 12/10/2010
Next Scheduled EDR Contact: 03/28/2011
Data Release Frequency: Quarterly

RAATS: RCRA Administrative Action Tracking System

RCRA Administration Action Tracking System. RAATS contains records based on enforcement actions issued under RCRA pertaining to major violators and includes administrative and civil actions brought by the EPA. For administration actions after September 30, 1995, data entry in the RAATS database was discontinued. EPA will retain a copy of the database for historical records. It was necessary to terminate RAATS because a decrease in agency resources made it impossible to continue to update the information contained in the database.

Date of Government Version: 04/17/1995
Date Data Arrived at EDR: 07/03/1995
Date Made Active in Reports: 08/07/1995
Number of Days to Update: 35

Source: EPA
Telephone: 202-564-4104
Last EDR Contact: 06/02/2008
Next Scheduled EDR Contact: 09/01/2008
Data Release Frequency: No Update Planned

BRS: Biennial Reporting System

The Biennial Reporting System is a national system administered by the EPA that collects data on the generation and management of hazardous waste. BRS captures detailed data from two groups: Large Quantity Generators (LQG) and Treatment, Storage, and Disposal Facilities.

Date of Government Version: 12/31/2007
Date Data Arrived at EDR: 02/25/2010
Date Made Active in Reports: 05/12/2010
Number of Days to Update: 76

Source: EPA/NTIS
Telephone: 800-424-9346
Last EDR Contact: 11/30/2010
Next Scheduled EDR Contact: 03/07/2011
Data Release Frequency: Biennially

IMD: Incident Management Database

Groundwater and/or soil contamination incidents

Date of Government Version: 07/21/2006
Date Data Arrived at EDR: 08/01/2006
Date Made Active in Reports: 08/23/2006
Number of Days to Update: 22

Source: Department of Environment and Natural Resources
Telephone: 919-733-3221
Last EDR Contact: 01/04/2011
Next Scheduled EDR Contact: 04/18/2011
Data Release Frequency: Quarterly

UIC: Underground Injection Wells Listing

A listing of uncerground injection wells locations.

Date of Government Version: 11/16/2010
Date Data Arrived at EDR: 11/18/2010
Date Made Active in Reports: 12/28/2010
Number of Days to Update: 40

Source: Department of Environment & Natural Resources
Telephone: 919-733-3221
Last EDR Contact: 02/14/2011
Next Scheduled EDR Contact: 05/30/2011
Data Release Frequency: Varies

DRYCLEANERS: Drycleaning Sites

Potential and known drycleaning sites, active and abandoned, that the Drycleaning Solvent Cleanup Program has knowledge of and entered into this database.

Date of Government Version: 10/08/2010
Date Data Arrived at EDR: 12/30/2010
Date Made Active in Reports: 02/11/2011
Number of Days to Update: 43

Source: Department of Environment & Natural Resources
Telephone: 919-508-8400
Last EDR Contact: 12/30/2010
Next Scheduled EDR Contact: 04/11/2011
Data Release Frequency: Varies

NPDES: NPDES Facility Location Listing

General information regarding NPDES(National Pollutant Discharge Elimination System) permits.

Date of Government Version: 11/22/2010
Date Data Arrived at EDR: 11/22/2010
Date Made Active in Reports: 12/28/2010
Number of Days to Update: 36

Source: Department of Environment & Natural Resources
Telephone: 919-733-7015
Last EDR Contact: 02/22/2011
Next Scheduled EDR Contact: 05/23/2011
Data Release Frequency: Varies

INDIAN RESERV: Indian Reservations

This map layer portrays Indian administered lands of the United States that have any area equal to or greater than 640 acres.

Date of Government Version: 12/31/2005
Date Data Arrived at EDR: 12/08/2006
Date Made Active in Reports: 01/11/2007
Number of Days to Update: 34

Source: USGS
Telephone: 202-208-3710
Last EDR Contact: 01/21/2011
Next Scheduled EDR Contact: 05/02/2011
Data Release Frequency: Semi-Annually

SCRD DRYCLEANERS: State Coalition for Remediation of Drycleaners Listing

The State Coalition for Remediation of Drycleaners was established in 1998, with support from the U.S. EPA Office of Superfund Remediation and Technology Innovation. It is comprised of representatives of states with established drycleaner remediation programs. Currently the member states are Alabama, Connecticut, Florida, Illinois, Kansas, Minnesota, Missouri, North Carolina, Oregon, South Carolina, Tennessee, Texas, and Wisconsin.

Date of Government Version: 08/31/2010
Date Data Arrived at EDR: 09/01/2010
Date Made Active in Reports: 12/02/2010
Number of Days to Update: 92

Source: Environmental Protection Agency
Telephone: 615-532-8599
Last EDR Contact: 02/22/2011
Next Scheduled EDR Contact: 05/09/2011
Data Release Frequency: Varies

FEDLAND: Federal and Indian Lands

Federally and Indian administrated lands of the United States. Lands included are administrated by: Army Corps of Engineers, Bureau of Reclamation, National Wild and Scenic River, National Wildlife Refuge, Public Domain Land, Wilderness, Wilderness Study Area, Wildlife Management Area, Bureau of Indian Affairs, Bureau of Land Management, Department of Justice, Forest Service, Fish and Wildlife Service, National Park Service.

Date of Government Version: 12/31/2005
Date Data Arrived at EDR: 02/06/2006
Date Made Active in Reports: 01/11/2007
Number of Days to Update: 339

Source: U.S. Geological Survey
Telephone: 888-275-8747
Last EDR Contact: 01/21/2011
Next Scheduled EDR Contact: 05/02/2011
Data Release Frequency: N/A

PCB TRANSFORMER: PCB Transformer Registration Database

The database of PCB transformer registrations that includes all PCB registration submittals.

Date of Government Version: 01/01/2008
Date Data Arrived at EDR: 02/18/2009
Date Made Active in Reports: 05/29/2009
Number of Days to Update: 100

Source: Environmental Protection Agency
Telephone: 202-566-0517
Last EDR Contact: 02/04/2011
Next Scheduled EDR Contact: 05/16/2011
Data Release Frequency: Varies

COAL ASH EPA: Coal Combustion Residues Surface Impoundments List

A listing of coal combustion residues surface impoundments with high hazard potential ratings.

Date of Government Version: 11/09/2009
Date Data Arrived at EDR: 12/18/2009
Date Made Active in Reports: 02/10/2010
Number of Days to Update: 54

Source: Environmental Protection Agency
Telephone: N/A
Last EDR Contact: 12/21/2010
Next Scheduled EDR Contact: 03/28/2011
Data Release Frequency: Varies

COAL ASH DOE: Sleam-Electric Plan Operation Data
A listing of power plants that store ash in surface ponds.

Date of Government Version: 12/31/2005
Date Data Arrived at EDR: 08/07/2009
Date Made Active in Reports: 10/22/2009
Number of Days to Update: 76

Source: Department of Energy
Telephone: 202-586-8719
Last EDR Contact: 01/18/2011
Next Scheduled EDR Contact: 05/02/2011
Data Release Frequency: Varies

COAL ASH: Coal Ash Disposal Sites
A listing of coal combustion products distribution permits issued by the Division for the treatment, storage, transportation, use and disposal of coal combustion products.

Date of Government Version: 12/31/2007
Date Data Arrived at EDR: 08/04/2009
Date Made Active in Reports: 08/17/2009
Number of Days to Update: 13

Source: Department of Environment & Natural Resources
Telephone: 919-807-6359
Last EDR Contact: 02/23/2011
Next Scheduled EDR Contact: 05/23/2011
Data Release Frequency: Varies

EDR PROPRIETARY RECORDS

EDR Proprietary Records

Manufactured Gas Plants: EDR Proprietary Manufactured Gas Plants
The EDR Proprietary Manufactured Gas Plant Database includes records of coal gas plants (manufactured gas plants) compiled by EDR's researchers. Manufactured gas sites were used in the United States from the 1800's to 1950's to produce a gas that could be distributed and used as fuel. These plants used whale oil, rosin, coal, or a mixture of coal, oil, and water that also produced a significant amount of waste. Many of the byproducts of the gas production, such as coal tar (oily waste containing volatile and non-volatile chemicals), sludges, oils and other compounds are potentially hazardous to human health and the environment. The byproduct from this process was frequently disposed of directly at the plant site and can remain or spread slowly, serving as a continuous source of soil and groundwater contamination.

Date of Government Version: N/A
Date Data Arrived at EDR: N/A
Date Made Active in Reports: N/A
Number of Days to Update: N/A

Source: EDR, Inc.
Telephone: N/A
Last EDR Contact: N/A
Next Scheduled EDR Contact: N/A
Data Release Frequency: No Update Planned

EDR Historical Auto Stations: EDR Proprietary Historic Gas Stations
EDR has searched selected national collections of business directories and has collected listings of potential gas station/filling station/service station sites that were available to EDR researchers. EDR's review was limited to those categories of sources that might, in EDR's opinion, include gas station/filling station/service station establishments. The categories reviewed included, but were not limited to gas, gas station, gasoline station, filling station, auto, automobile repair, auto service station, service station, etc.

Date of Government Version: N/A
Date Data Arrived at EDR: N/A
Date Made Active in Reports: N/A
Number of Days to Update: N/A

Source: EDR, Inc.
Telephone: N/A
Last EDR Contact: N/A
Next Scheduled EDR Contact: N/A
Data Release Frequency: Varies

EDR Historical Cleaners: EDR Proprietary Historic Dry Cleaners
EDR has searched selected national collections of business directories and has collected listings of potential dry cleaner sites that were available to EDR researchers. EDR's review was limited to those categories of sources that might, in EDR's opinion, include dry cleaning establishments. The categories reviewed included, but were not limited to dry cleaners, cleaners, laundry, laundromat, cleaning/laundry, wash & dry etc.

Date of Government Version: N/A
Date Data Arrived at EDR: N/A
Date Made Active in Reports: N/A
Number of Days to Update: N/A

Source: EDR, Inc.
Telephone: N/A
Last EDR Contact: N/A
Next Scheduled EDR Contact: N/A
Data Release Frequency: Varies

OTHER DATABASE(S)

Depending on the geographic area covered by this report, the data provided in these specialty databases may or may not be complete. For example, the existence of wetlands information data in a specific report does not mean that all wetlands in the area covered by the report are included. Moreover, the absence of any reported wetlands information does not necessarily mean that wetlands do not exist in the area covered by the report.

CT MANIFEST: Hazardous Waste Manifest Data
Facility and manifest data. Manifest is a document that lists and tracks hazardous waste from the generator through transporters to a tsd facility.

Date of Government Version: 12/31/2007
Date Data Arrived at EDR: 08/26/2009
Date Made Active in Reports: 09/11/2009
Number of Days to Update: 16

Source: Department of Environmental Protection
Telephone: 860-424-3375
Last EDR Contact: 12/01/2010
Next Scheduled EDR Contact: 03/07/2011
Data Release Frequency: Annually

NJ MANIFEST: Manifest Information
Hazardous waste manifest information.

Date of Government Version: 12/31/2009
Date Data Arrived at EDR: 07/22/2010
Date Made Active in Reports: 08/26/2010
Number of Days to Update: 35

Source: Department of Environmental Protection
Telephone: N/A
Last EDR Contact: 01/21/2011
Next Scheduled EDR Contact: 05/02/2011
Data Release Frequency: Annually

NY MANIFEST: Facility and Manifest Data
Manifest is a document that lists and tracks hazardous waste from the generator through transporters to a TSD facility.

Date of Government Version: 10/28/2010
Date Data Arrived at EDR: 11/09/2010
Date Made Active in Reports: 12/17/2010
Number of Days to Update: 38

Source: Department of Environmental Conservation
Telephone: 518-402-8651
Last EDR Contact: 02/09/2011
Next Scheduled EDR Contact: 05/23/2011
Data Release Frequency: Annually

PA MANIFEST: Manifest Information
Hazardous waste manifest information.

Date of Government Version: 12/31/2008
Date Data Arrived at EDR: 12/01/2009
Date Made Active in Reports: 12/14/2009
Number of Days to Update: 13

Source: Department of Environmental Protection
Telephone: 717-783-8990
Last EDR Contact: 02/18/2011
Next Scheduled EDR Contact: 06/06/2011
Data Release Frequency: Annually

RI MANIFEST: Manifest information
Hazardous waste manifest information

Date of Government Version: 12/31/2009
Date Data Arrived at EDR: 07/19/2010
Date Made Active in Reports: 08/26/2010
Number of Days to Update: 38

Source: Department of Environmental Management
Telephone: 401-222-2797
Last EDR Contact: 11/29/2010
Next Scheduled EDR Contact: 03/14/2011
Data Release Frequency: Annually

WI MANIFEST: Manifest Information
Hazardous waste manifest information.

Date of Government Version: 12/31/2009
Date Data Arrived at EDR: 07/06/2010
Date Made Active in Reports: 07/26/2010
Number of Days to Update: 20

Source: Department of Natural Resources
Telephone: N/A
Last EDR Contact: 12/16/2010
Next Scheduled EDR Contact: 04/04/2011
Data Release Frequency: Annually

Oil/Gas Pipelines: This data was obtained by EDR from the USGS in 1994. It is referred to by USGS as GeoData Digital Line Graphs from 1:100,000-Scale Maps. It was extracted from the transportation category including some oil, but primarily gas pipelines.

Electric Power Transmission Line Data
Source: Rextag Strategies Corp.
Telephone: (281) 769-2247
U.S. Electric Transmission and Power Plants Systems Digital GIS Data

Sensitive Receptors: There are individuals deemed sensitive receptors due to their fragile immune systems and special sensitivity to environmental discharges. These sensitive receptors typically include the elderly, the sick, and children. While the location of all sensitive receptors cannot be determined, EDR indicates those buildings and facilities - schools, daycares, hospitals, medical centers, and nursing homes - where individuals who are sensitive receptors are likely to be located.

AHA Hospitals:
Source: American Hospital Association, Inc.
Telephone: 312-280-5991
The database includes a listing of hospitals based on the American Hospital Association's annual survey of hospitals.

Medical Centers: Provider of Services Listing
Source: Centers for Medicare & Medicaid Services
Telephone: 410-786-3000
A listing of hospitals with Medicare provider number, produced by Centers of Medicare & Medicaid Services, a federal agency within the U.S. Department of Health and Human Services.

Nursing Homes
Source: National Institutes of Health
Telephone: 301-594-6248
Information on Medicare and Medicaid certified nursing homes in the United States.

Public Schools
Source: National Center for Education Statistics
Telephone: 202-502-7300
The National Center for Education Statistics' primary database on elementary and secondary public education in the United States. It is a comprehensive, annual, national statistical database of all public elementary and secondary schools and school districts, which contains data that are comparable across all states.

Private Schools
Source: National Center for Education Statistics
Telephone: 202-502-7300
The National Center for Education Statistics' primary database on private school locations in the United States.

Daycare Centers: Child Care Facility List
Source: Department of Health & Human Services
Telephone: 919-662-4499

Flood Zone Data: This data, available in select counties across the country, was obtained by EDR in 2003 & 2009 from the Federal Emergency Management Agency (FEMA). Data depicts 100-year and 500-year flood zones as defined by FEMA.

NWI: National Wetlands Inventory. This data, available in select counties across the country, was obtained by EDR in 2002 and 2005 from the U.S. Fish and Wildlife Service.

State Wetlands Data: Wetlands Inventory
Source: Department of Environment & Natural Resources
Telephone: 919-733-2090

Scanned Digital USGS 7.5' Topographic Map (DRG)
Source: United States Geologic Survey
A digital raster graphic (DRG) is a scanned image of a U.S. Geological Survey topographic map. The map images are made by scanning published paper maps on high-resolution scanners. The raster image is georeferenced and fit to the Universal Transverse Mercator (UTM) projection.

STREET AND ADDRESS INFORMATION

© 2010 Tele Atlas North America, Inc. All rights reserved. This material is proprietary and the subject of copyright protection and other intellectual property rights owned by or licensed to Tele Atlas North America, Inc. The use of this material is subject to the terms of a license agreement. You will be held liable for any unauthorized copying or disclosure of this material.

GEOCHECK ®- PHYSICAL SETTING SOURCE ADDENDUM

TARGET PROPERTY ADDRESS

GATEWAY AREA
1100 W. TRADE STREET
CHARLOTTE, NC 28202

TARGET PROPERTY COORDINATES

Latitude (North):	35.23600 - 35˚ 14' 9.6''
Longitude (West):	80.8531 - 80˚ 51' 11.2''
Universal Tranverse Mercator:	Zone 17
UTM X (Meters):	513366.6
UTM Y (Meters):	3899026.8
Elevation:	676 ft. above sea level

USGS TOPOGRAPHIC MAP

Target Property Map:	35080-B7 CHARLOTTE EAST, NC
Most Recent Revision:	1988
North Map:	35080-C7 DERITA, NC
Most Recent Revision:	1996
West Map:	35080-B8 CHARLOTTE WEST, NC
Most Recent Revision:	1996

EDR's GeoCheck Physical Setting Source Addendum is provided to assist the environmental professional in forming an opinion about the impact of potential contaminant migration.

Assessment of the impact of contaminant migration generally has two principle investigative components:

1. Groundwater flow direction, and
2. Groundwater flow velocity.

Groundwater flow direction may be impacted by surface topography, hydrology, hydrogeology, characteristics of the soil, and nearby wells. Groundwater flow velocity is generally impacted by the nature of the geologic strata.

GEOCHECK® - PHYSICAL SETTING SOURCE SUMMARY

GROUNDWATER FLOW DIRECTION INFORMATION

Groundwater flow direction for a particular site is best determined by a qualified environmental professional using site-specific well data. If such data is not reasonably ascertainable, it may be necessary to rely on other sources of information, such as surface topographic information, hydrologic information, hydrogeologic data collected on nearby properties, and regional groundwater flow information (from deep aquifers).

TOPOGRAPHIC INFORMATION

Surface topography may be indicative of the direction of surficial groundwater flow. This information can be used to assist the environmental professional in forming an opinion about the impact of nearby contaminated properties or, should contamination exist on the target property, what downgradient sites might be impacted.

TARGET PROPERTY TOPOGRAPHY

General Topographic Gradient: General WNW

SURROUNDING TOPOGRAPHY: ELEVATION PROFILES

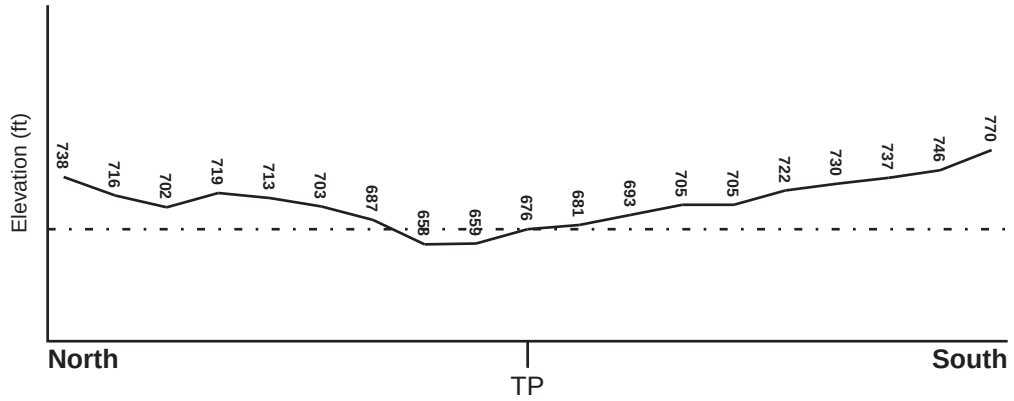

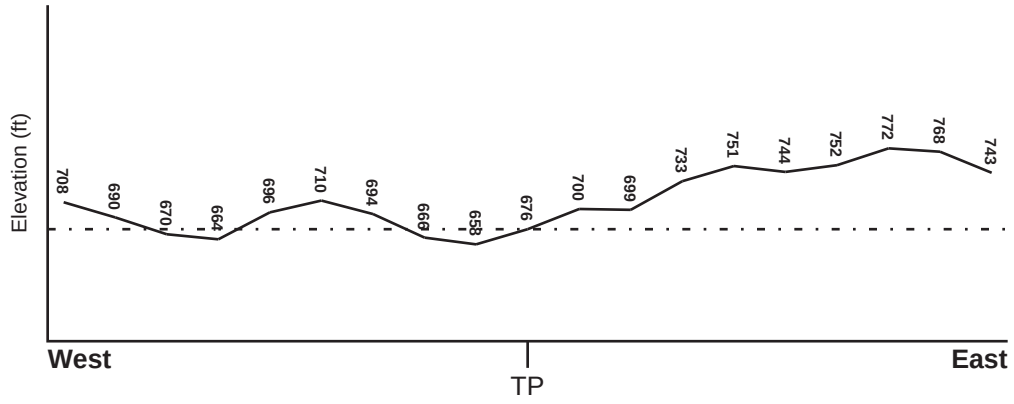

Target Property Elevation: 676 ft.

0 1/2 1 Miles

Source: Topography has been determined from the USGS 7.5' Digital Elevation Model and should be evaluated on a relative (not an absolute) basis. Relative elevation information between sites of close proximity should be field verified.

GEOCHECK® - PHYSICAL SETTING SOURCE SUMMARY

HYDROLOGIC INFORMATION

Surface water can act as a hydrologic barrier to groundwater flow. Such hydrologic information can be used to assist the environmental professional in forming an opinion about the impact of nearby contaminated properties or, should contamination exist on the target property, what downgradient sites might be impacted.

Refer to the Physical Setting Source Map following this summary for hydrologic information (major waterways and bodies of water).

FEMA FLOOD ZONE

Target Property County	FEMA Flood Electronic Data
MECKLENBURG, NC	YES - refer to the Overview Map and Detail Map

Flood Plain Panel at Target Property: 37119C - FEMA DFIRM Flood data

Additional Panels in search area: Not Reported

NATIONAL WETLAND INVENTORY

NWI Quad at Target Property	NWI Electronic Data Coverage
CHARLOTTE EAST	YES - refer to the Overview Map and Detail Map

HYDROGEOLOGIC INFORMATION

Hydrogeologic information obtained by installation of wells on a specific site can often be an indicator of groundwater flow direction in the immediate area. Such hydrogeologic information can be used to assist the environmental professional in forming an opinion about the impact of nearby contaminated properties or, should contamination exist on the target property, what downgradient sites might be impacted.

AQUIFLOW®

Search Radius: 1.000 Mile.

EDR has developed the AQUIFLOW Information System to provide data on the general direction of groundwater flow at specific points. EDR has reviewed reports submitted by environmental professionals to regulatory authorities at select sites and has extracted the date of the report, groundwater flow direction as determined hydrogeologically, and the depth to water table.

MAP ID	LOCATION FROM TP	GENERAL DIRECTION GROUNDWATER FLOW
1	1/4 - 1/2 Mile WNW	Not Reported
2	1/4 - 1/2 Mile ESE	W
3	1/4 - 1/2 Mile SE	E & S
4	1/2 - 1 Mile ESE	Not Reported
A5	1/2 - 1 Mile SSW	W
A6	1/2 - 1 Mile SSW	W
8	1/2 - 1 Mile SW	Not Reported
9	1/2 - 1 Mile East	Not Reported
10	1/2 - 1 Mile SSW	Not Reported
B13	1/2 - 1 Mile SSE	WNW
B14	1/2 - 1 Mile SSE	Not Reported
15	1/2 - 1 Mile SW	Not Reported
C16	1/2 - 1 Mile SE	Not Reported
17	1/2 - 1 Mile East	Not Reported

GEOCHECK® - PHYSICAL SETTING SOURCE SUMMARY

MAP ID	LOCATION FROM TP	GENERAL DIRECTION GROUNDWATER FLOW
C18	1/2 - 1 Mile SE	Not Reported
19	1/2 - 1 Mile SE	Not Reported
20	1/2 - 1 Mile SSE	SSE
21	1/2 - 1 Mile SSE	Not Reported
22	1/2 - 1 Mile West	Not Reported
23	1/2 - 1 Mile North	SE
D24	1/2 - 1 Mile SSW	W
D25	1/2 - 1 Mile SSW	Not Reported
D26	1/2 - 1 Mile SSW	N
27	1/2 - 1 Mile NW	Not Reported
29	1/2 - 1 Mile South	Not Reported

For additional site information, refer to Physical Setting Source Map Findings.

GEOCHECK® - PHYSICAL SETTING SOURCE SUMMARY

GROUNDWATER FLOW VELOCITY INFORMATION

Groundwater flow velocity information for a particular site is best determined by a qualified environmental professional using site specific geologic and soil strata data. If such data are not reasonably ascertainable, it may be necessary to rely on other sources of information, including geologic age identification, rock stratigraphic unit and soil characteristics data collected on nearby properties and regional soil information. In general, contaminant plumes move more quickly through sandy-gravelly types of soils than silty-clayey types of soils.

GEOLOGIC INFORMATION IN GENERAL AREA OF TARGET PROPERTY

Geologic information can be used by the environmental professional in forming an opinion about the relative speed at which contaminant migration may be occurring.

ROCK STRATIGRAPHIC UNIT

Era:	Paleozoic
System:	Ordovian
Series:	Lower Paleozoic granitic rocks
Code:	Pzg1 *(decoded above as Era, System & Series)*

GEOLOGIC AGE IDENTIFICATION

Category: Plutonic and Intrusive Rocks

Geologic Age and Rock Stratigraphic Unit Source: P.G. Schruben, R.E. Arndt and W.J. Bawiec, Geology of the Conterminous U.S. at 1:2,500,000 Scale - a digital representation of the 1974 P.B. King and H.M. Beikman Map, USGS Digital Data Series DDS - 11 (1994).

SSURGO SOIL MAP - 2999896.2s

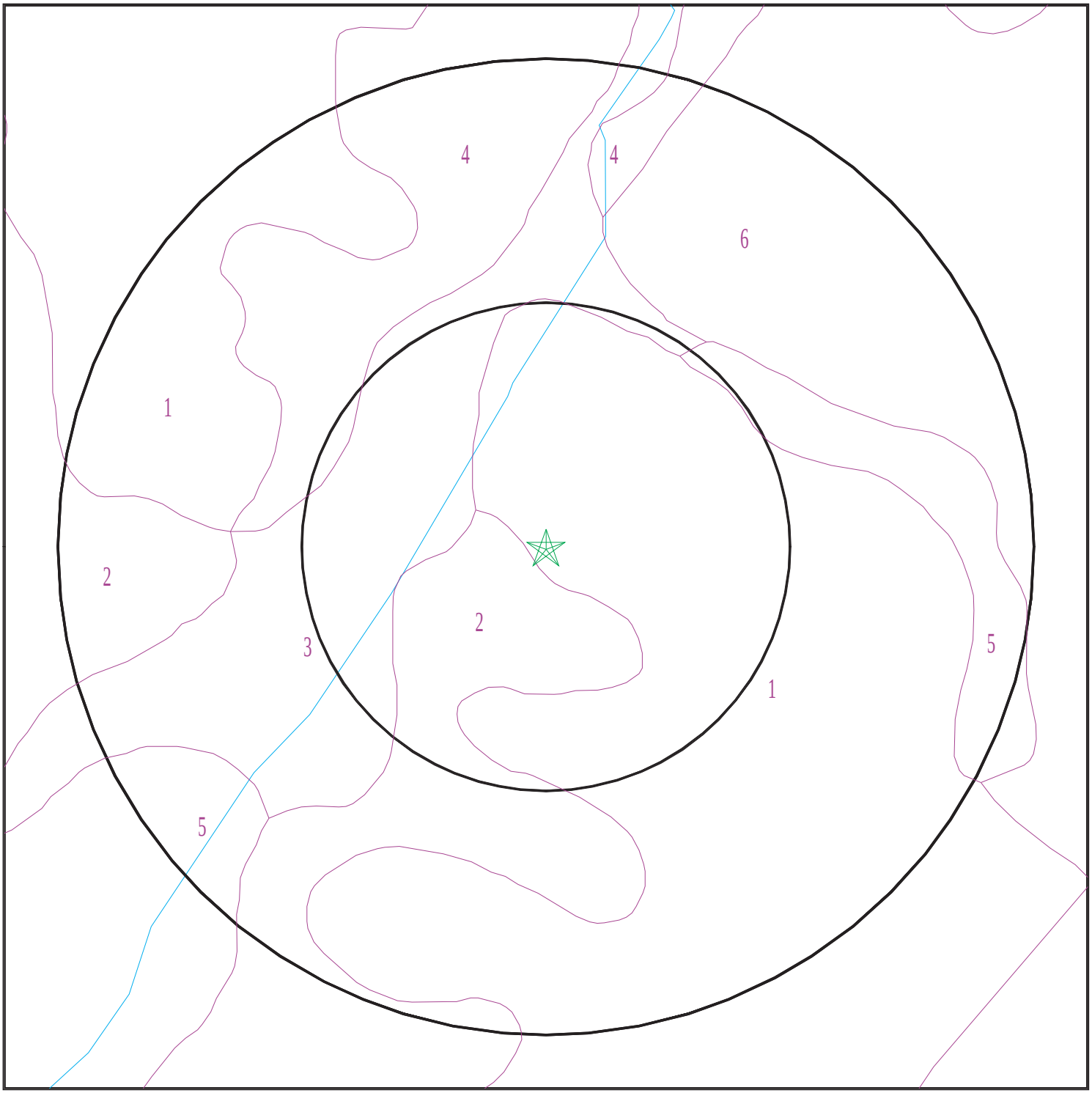

Target Property
SSURGO Soil
Water

0 1/16 1/8 1/4 Miles

N

SITE NAME: Gateway Area ADDRESS: 1100 W. Trade Street Charlotte NC 28202 LAT/LONG: 35.2360 / 80.8531	CLIENT: ARCADIS U.S., Inc. CONTACT: Sean Drain INQUIRY #: 2999896.2s DATE: February 25, 2011 9:51 am

Copyright © 2011 EDR, Inc. © 2010 Tele Atlas Rel. 07/2009.

GEOCHECK® - PHYSICAL SETTING SOURCE SUMMARY

DOMINANT SOIL COMPOSITION IN GENERAL AREA OF TARGET PROPERTY

The U.S. Department of Agriculture's (USDA) Soil Conservation Service (SCS) leads the National Cooperative Soil Survey (NCSS) and is responsible for collecting, storing, maintaining and distributing soil survey information for privately owned lands in the United States. A soil map in a soil survey is a representation of soil patterns in a landscape. The following information is based on Soil Conservation Service SSURGO data.

Soil Map ID: 1

Soil Component Name: Cecil

Soil Surface Texture: sandy clay loam

Hydrologic Group: Class B - Moderate infiltration rates. Deep and moderately deep, moderately well and well drained soils with moderately coarse textures.

Soil Drainage Class: Well drained

Hydric Status: Not hydric

Corrosion Potential - Uncoated Steel: High

Depth to Bedrock Min: > 0 inches

Depth to Watertable Min: > 0 inches

Soil Layer Information							
	Boundary			Classification		Saturated hydraulic conductivity micro m/sec	Soil Reaction (pH)
Layer	Upper	Lower	Soil Texture Class	AASHTO Group	Unified Soil		
1	0 inches	5 inches	sandy clay loam	Silt-Clay Materials (more than 35 pct. passing No. 200), Silty Soils.	COARSE-GRAINED SOILS, Sands, Sands with fines, Clayey sand. COARSE-GRAINED SOILS, Sands, Sands with fines, Silty Sand.	Max: 14 Min: 4	Max: 5.5 Min: 4.5
2	5 inches	51 inches	clay	Silt-Clay Materials (more than 35 pct. passing No. 200), Silty Soils.	COARSE-GRAINED SOILS, Sands, Sands with fines, Clayey sand. COARSE-GRAINED SOILS, Sands, Sands with fines, Silty Sand.	Max: 14 Min: 4	Max: 5.5 Min: 4.5
3	51 inches	85 inches	loam	Silt-Clay Materials (more than 35 pct. passing No. 200), Silty Soils.	COARSE-GRAINED SOILS, Sands, Sands with fines, Clayey sand. COARSE-GRAINED SOILS, Sands, Sands with fines, Silty Sand.	Max: 14 Min: 4	Max: 5.5 Min: 4.5

Soil Map ID: 2

Soil Component Name: Cecil

Soil Surface Texture: sandy clay loam

Hydrologic Group: Class B - Moderate infiltration rates. Deep and moderately deep, moderately well and well drained soils with moderately coarse textures.

Soil Drainage Class: Well drained

Hydric Status: Not hydric

Corrosion Potential - Uncoated Steel: Moderate

Depth to Bedrock Min: > 0 inches

Depth to Watertable Min: > 0 inches

Soil Layer Information							
	Boundary			Classification		Saturated hydraulic conductivity micro m/sec	Soil Reaction (pH)
Layer	Upper	Lower	Soil Texture Class	AASHTO Group	Unified Soil		
1	0 inches	5 inches	sandy clay loam	Silt-Clay Materials (more than 35 pct. passing No. 200), Silty Soils.	COARSE-GRAINED SOILS, Sands, Sands with fines, Clayey sand. COARSE-GRAINED SOILS, Sands, Sands with fines, Silty Sand.	Max: 14 Min: 4	Max: 5.5 Min: 4.5
2	5 inches	51 inches		Silt-Clay Materials (more than 35 pct. passing No. 200), Silty Soils.	COARSE-GRAINED SOILS, Sands, Sands with fines, Clayey sand. COARSE-GRAINED SOILS, Sands, Sands with fines, Silty Sand.	Max: 14 Min: 4	Max: 5.5 Min: 4.5
3	51 inches	85 inches	loam	Silt-Clay Materials (more than 35 pct. passing No. 200), Silty Soils.	COARSE-GRAINED SOILS, Sands, Sands with fines, Clayey sand. COARSE-GRAINED SOILS, Sands, Sands with fines, Silty Sand.	Max: 14 Min: 4	Max: 5.5 Min: 4.5

Soil Map ID: 3

Soil Component Name: Monacan

Soil Surface Texture: loam

Hydrologic Group: Class C - Slow infiltration rates. Soils with layers impeding downward movement of water, or soils with moderately fine or fine textures.

Soil Drainage Class: Somewhat poorly drained

Hydric Status: Not hydric

Corrosion Potential - Uncoated Steel: Moderate

Depth to Bedrock Min: > 0 inches

Depth to Watertable Min: > 38 inches

Soil Layer Information

	Boundary			Classification		Saturated hydraulic conductivity micro m/sec	Soil Reaction (pH)
Layer	**Upper**	**Lower**	**Soil Texture Class**	**AASHTO Group**	**Unified Soil**		
1	0 inches	14 inches	loam	Silt-Clay Materials (more than 35 pct. passing No. 200), Silty Soils.	COARSE-GRAINED SOILS, Sands, Sands with fines, Clayey sand.	Max: 141 Min: 0.42	Max: 7.3 Min: 5.1
2	14 inches	25 inches	silty clay loam	Silt-Clay Materials (more than 35 pct. passing No. 200), Silty Soils.	COARSE-GRAINED SOILS, Sands, Sands with fines, Clayey sand.	Max: 141 Min: 0.42	Max: 7.3 Min: 5.1
3	25 inches	64 inches	sandy clay loam	Silt-Clay Materials (more than 35 pct. passing No. 200), Silty Soils.	COARSE-GRAINED SOILS, Sands, Sands with fines, Clayey sand.	Max: 141 Min: 0.42	Max: 7.3 Min: 5.1
4	64 inches	79 inches	stratified sand to clay	Silt-Clay Materials (more than 35 pct. passing No. 200), Silty Soils.	COARSE-GRAINED SOILS, Sands, Sands with fines, Clayey sand.	Max: 141 Min: 0.42	Max: 7.3 Min: 5.1

GEOCHECK® - PHYSICAL SETTING SOURCE SUMMARY

Soil Map ID: 4

Soil Component Name: Cecil

Soil Surface Texture: sandy clay loam

Hydrologic Group: Class B - Moderate infiltration rates. Deep and moderately deep, moderately well and well drained soils with moderately coarse textures.

Soil Drainage Class: Well drained

Hydric Status: Not hydric

Corrosion Potential - Uncoated Steel: High

Depth to Bedrock Min: > 0 inches

Depth to Watertable Min: > 0 inches

Soil Layer Information							
	Boundary			Classification		Saturated hydraulic conductivity micro m/sec	Soil Reaction (pH)
Layer	Upper	Lower	Soil Texture Class	AASHTO Group	Unified Soil		
1	0 inches	5 inches	sandy clay loam	Silt-Clay Materials (more than 35 pct. passing No. 200), Silty Soils.	COARSE-GRAINED SOILS, Sands, Sands with fines, Clayey sand. COARSE-GRAINED SOILS, Sands, Sands with fines, Silty Sand.	Max: 14 Min: 4	Max: 6 Min: 4.5
2	5 inches	48 inches	clay	Silt-Clay Materials (more than 35 pct. passing No. 200), Silty Soils.	COARSE-GRAINED SOILS, Sands, Sands with fines, Clayey sand. COARSE-GRAINED SOILS, Sands, Sands with fines, Silty Sand.	Max: 14 Min: 4	Max: 6 Min: 4.5
3	48 inches	61 inches	loam	Silt-Clay Materials (more than 35 pct. passing No. 200), Silty Soils.	COARSE-GRAINED SOILS, Sands, Sands with fines, Clayey sand. COARSE-GRAINED SOILS, Sands, Sands with fines, Silty Sand.	Max: 14 Min: 4	Max: 6 Min: 4.5

GEOCHECK® - PHYSICAL SETTING SOURCE SUMMARY

Soil Map ID: 5

Soil Component Name: Monacan

Soil Surface Texture: loam

Hydrologic Group: Class C - Slow infiltration rates. Soils with layers impeding downward movement of water, or soils with moderately fine or fine textures.

Soil Drainage Class: Somewhat poorly drained

Hydric Status: Partially hydric

Corrosion Potential - Uncoated Steel: Moderate

Depth to Bedrock Min: > 0 inches

Depth to Watertable Min: > 38 inches

Soil Layer Information							
	Boundary			Classification		Saturated hydraulic conductivity micro m/sec	Soil Reaction (pH)
Layer	Upper	Lower	Soil Texture Class	AASHTO Group	Unified Soil		
1	0 inches	14 inches	loam	Silt-Clay Materials (more than 35 pct. passing No. 200), Silty Soils.	FINE-GRAINED SOILS, Silts and Clays (liquid limit less than 50%), Lean Clay	Max: 14 Min: 4	Max: 7.3 Min: 5.1
2	14 inches	25 inches	silty clay loam	Silt-Clay Materials (more than 35 pct. passing No. 200), Silty Soils.	FINE-GRAINED SOILS, Silts and Clays (liquid limit less than 50%), Lean Clay	Max: 14 Min: 4	Max: 7.3 Min: 5.1
3	64 inches	79 inches	stratified sand to clay	Silt-Clay Materials (more than 35 pct. passing No. 200), Silty Soils.	FINE-GRAINED SOILS, Silts and Clays (liquid limit less than 50%), Lean Clay	Max: 14 Min: 4	Max: 7.3 Min: 5.1
4	25 inches	64 inches	sandy clay loam	Silt-Clay Materials (more than 35 pct. passing No. 200), Silty Soils.	FINE-GRAINED SOILS, Silts and Clays (liquid limit less than 50%), Lean Clay	Max: 14 Min: 4	Max: 7.3 Min: 5.1

Soil Map ID: 6

Soil Component Name: Cecil

Soil Surface Texture: sandy clay loam

Hydrologic Group: Class B - Moderate infiltration rates. Deep and moderately deep, moderately well and well drained soils with moderately coarse textures.

Soil Drainage Class: Well drained

Hydric Status: Not hydric

Corrosion Potential - Uncoated Steel: High

Depth to Bedrock Min: > 0 inches

Depth to Watertable Min: > 0 inches

Soil Layer Information							
	Boundary			Classification		Saturated hydraulic conductivity micro m/sec	Soil Reaction (pH)
Layer	Upper	Lower	Soil Texture Class	AASHTO Group	Unified Soil		
1	0 inches	5 inches	sandy clay loam	Silt-Clay Materials (more than 35 pct. passing No. 200), Silty Soils.	COARSE-GRAINED SOILS, Sands, Sands with fines, Clayey sand. COARSE-GRAINED SOILS, Sands, Sands with fines, Silty Sand.	Max: 14 Min: 4	Max: 6 Min: 4.5
2	5 inches	48 inches	clay	Silt-Clay Materials (more than 35 pct. passing No. 200), Silty Soils.	COARSE-GRAINED SOILS, Sands, Sands with fines, Clayey sand. COARSE-GRAINED SOILS, Sands, Sands with fines, Silty Sand.	Max: 14 Min: 4	Max: 6 Min: 4.5
3	48 inches	61 inches	loam	Silt-Clay Materials (more than 35 pct. passing No. 200), Silty Soils.	COARSE-GRAINED SOILS, Sands, Sands with fines, Clayey sand. COARSE-GRAINED SOILS, Sands, Sands with fines, Silty Sand.	Max: 14 Min: 4	Max: 6 Min: 4.5

GEOCHECK® - PHYSICAL SETTING SOURCE SUMMARY

LOCAL / REGIONAL WATER AGENCY RECORDS

EDR Local/Regional Water Agency records provide water well information to assist the environmental professional in assessing sources that may impact ground water flow direction, and in forming an opinion about the impact of contaminant migration on nearby drinking water wells.

WELL SEARCH DISTANCE INFORMATION

DATABASE	SEARCH DISTANCE (miles)
Federal USGS	1.000
Federal FRDS PWS	Nearest PWS within 1 mile
State Database	1.000

FEDERAL USGS WELL INFORMATION

MAP ID	WELL ID	LOCATION FROM TP
7	USGS2260281	1/2 - 1 Mile WNW
12	USGS2260447	1/2 - 1 Mile SSW
28	USGS2260419	1/2 - 1 Mile SSW

FEDERAL FRDS PUBLIC WATER SUPPLY SYSTEM INFORMATION

MAP ID	WELL ID	LOCATION FROM TP
11	NC0160160	1/2 - 1 Mile ENE

Note: PWS System location is not always the same as well location.

STATE DATABASE WELL INFORMATION

MAP ID	WELL ID	LOCATION FROM TP
No Wells Found		

PHYSICAL SETTING SOURCE MAP - 2999896.2s

County Boundary
Major Roads
Contour Lines
Airports
Earthquake epicenter, Richter 5 or greater
Water Wells
Public Water Supply Wells
Cluster of Multiple Icons

0 1/4 1/2 1 Miles

Groundwater Flow Direction
Indeterminate Groundwater Flow at Location
Groundwater Flow Varies at Location

Wildlife Areas
Natural Areas
Rare & Endangered Species

N

SITE NAME: Gateway Area	CLIENT: ARCADIS U.S., Inc.
ADDRESS: 1100 W. Trade Street Charlotte NC 28202	CONTACT: Sean Drain
LAT/LONG: 35.2360 / 80.8531	INQUIRY #: 2999896.2s
	DATE: February 25, 2011 9:51 am

Copyright © 2011 EDR, Inc. © 2010 Tele Atlas Rel. 07/2009.

GEOCHECK® - PHYSICAL SETTING SOURCE MAP FINDINGS

Map ID Direction Distance Elevation			Database	EDR ID Number
1 **WNW** **1/4 - 1/2 Mile** **Higher**	Site ID:	14222	**AQUIFLOW**	**40880**
	Groundwater Flow:	Not Reported		
	Shallowest Water Table Depth:	Not Reported		
	Deepest Water Table Depth:	Not Reported		
	Average Water Table Depth:	Not Reported		
	Depth to rock - shallowest:	Not Reported		
	Depth to rock - deepest:	Not Reported		
	Depth to rock - average:	30		
	Date:	01/14/1994		
2 **ESE** **1/4 - 1/2 Mile** **Higher**	Site ID:	10712	**AQUIFLOW**	**41071**
	Groundwater Flow:	W		
	Shallowest Water Table Depth:	Not Reported		
	Deepest Water Table Depth:	Not Reported		
	Average Water Table Depth:	6		
	Depth to rock - shallowest:	Not Reported		
	Depth to rock - deepest:	Not Reported		
	Depth to rock - average:	Not Reported		
	Date:	05/06/1994		
3 **SE** **1/4 - 1/2 Mile** **Higher**	Site ID:	14771	**AQUIFLOW**	**40881**
	Groundwater Flow:	E & S		
	Shallowest Water Table Depth:	Not Reported		
	Deepest Water Table Depth:	Not Reported		
	Average Water Table Depth:	16		
	Depth to rock - shallowest:	Not Reported		
	Depth to rock - deepest:	Not Reported		
	Depth to rock - average:	Not Reported		
	Date:	02/06/1996		
4 **ESE** **1/2 - 1 Mile** **Higher**	Site ID:	16923	**AQUIFLOW**	**36936**
	Groundwater Flow:	Not Reported		
	Shallowest Water Table Depth:	13		
	Deepest Water Table Depth:	15		
	Average Water Table Depth:	Not Reported		
	Depth to rock - shallowest:	Not Reported		
	Depth to rock - deepest:	Not Reported		
	Depth to rock - average:	Not Reported		
	Date:	12/1998		
A5 **SSW** **1/2 - 1 Mile** **Higher**	Site ID:	18556	**AQUIFLOW**	**40836**
	Groundwater Flow:	W		
	Shallowest Water Table Depth:	3.51		
	Deepest Water Table Depth:	16.85		
	Average Water Table Depth:	Not Reported		
	Depth to rock - shallowest:	7		
	Depth to rock - deepest:	23		
	Depth to rock - average:	Not Reported		
	Date:	07/1996		

Map ID Direction Distance Elevation			Database	EDR ID Number
A6 **SSW** **1/2 - 1 Mile** **Higher**	Site ID:	7152	**AQUIFLOW**	**40826**
	Groundwater Flow:	W		
	Shallowest Water Table Depth:	3.51		
	Deepest Water Table Depth:	16.85		
	Average Water Table Depth:	Not Reported		
	Depth to rock - shallowest:	7		
	Depth to rock - deepest:	23		
	Depth to rock - average:	Not Reported		
	Date:	07/1996		

7
WNW
1/2 - 1 Mile
Higher

FED USGS **USGS2260281**

Agency cd:	USGS	Site no:	351415080514801
Site name:	ME-134		
Latitude:	351415	EDR Site id:	USGS2260281
Longitude:	0805148	Dec lat:	35.237642
Dec lon:	-80.86312711	Coor meth:	M
Coor accr:	S	Latlong datum:	NAD27
Dec latlong datum:	NAD83	District:	37
State:	37	County:	119
Country:	US	Land net:	Not Reported
Location map:	Not Reported	Map scale:	Not Reported
Altitude:	Not Reported		
Altitude method:	Not Reported		
Altitude accuracy:	Not Reported		
Altitude datum:	Not Reported		
Hydrologic:	Not Reported		
Topographic:	Upland draw		
Site type:	Ground-water other than Spring	Date construction:	Not Reported
Date inventoried:	Not Reported	Mean greenwich time offset:	EST
Local standard time flag:	Y		
Type of ground water site:	Single well, other than collector or Ranney type		
Aquifer Type:	Not Reported		
Aquifer:	FELSIC METAIGNEOUS ROCK		
Well depth:	150.0	Hole depth:	Not Reported
Source of depth data:	reporting agency (generally USGS)		
Project number:	453709900		
Real time data flag:	Not Reported	Daily flow data begin date:	Not Reported
Daily flow data end date:	Not Reported	Daily flow data count:	Not Reported
Peak flow data begin date:	Not Reported	Peak flow data end date:	Not Reported
Peak flow data count:	Not Reported	Water quality data begin date:	Not Reported
Water quality data end date:	Not Reported	Water quality data count:	Not Reported
Ground water data begin date:	Not Reported	Ground water data end date:	Not Reported
Ground water data count:	Not Reported		

Ground-water levels, Number of Measurements: 0

---

8 **SW** **1/2 - 1 Mile** **Lower**	Site ID:	9609	**AQUIFLOW**	**40319**
	Groundwater Flow:	Not Reported		
	Shallowest Water Table Depth:	11.55		
	Deepest Water Table Depth:	18.0		
	Average Water Table Depth:	Not Reported		
	Depth to rock - shallowest:	Not Reported		
	Depth to rock - deepest:	Not Reported		
	Depth to rock - average:	Not Reported		
	Date:	10/12/1998		

Map ID Direction Distance Elevation			Database	EDR ID Number
9 **East** **1/2 - 1 Mile** **Higher**	Site ID:	5487	**AQUIFLOW**	**40916**
	Groundwater Flow:	Not Reported		
	Shallowest Water Table Depth:	8.2		
	Deepest Water Table Depth:	9.3		
	Average Water Table Depth:	Not Reported		
	Depth to rock - shallowest:	Not Reported		
	Depth to rock - deepest:	Not Reported		
	Depth to rock - average:	Not Reported		
	Date:	10/19/1990		
10 **SSW** **1/2 - 1 Mile** **Higher**	Site ID:	15506	**AQUIFLOW**	**41044**
	Groundwater Flow:	Not Reported		
	Shallowest Water Table Depth:	Not Reported		
	Deepest Water Table Depth:	Not Reported		
	Average Water Table Depth:	Not Reported		
	Depth to rock - shallowest:	Not Reported		
	Depth to rock - deepest:	Not Reported		
	Depth to rock - average:	8		
	Date:	06/1996		

11
ENE
1/2 - 1 Mile
Higher

FRDS PWS **NC0160160**

PWS ID:	NC0160160		
Date Initiated:	7706	Date Deactivated:	Not Reported
PWS Name:	MINERAL SPRINGS MHP CHARLOTTE, NC 28262		
Addressee / Facility:	System Owner/Responsible Party MILTON CHIDESTER OR MANAGER 7501 NEAL RD CHARLOTTE, NC 28262		
Addressee / Facility:	System Owner/Responsible Party MILTON CHIDESTER 7501 NEAL RD CHARLOTTE, NC 28262		
Facility Latitude:	35 14 19	Facility Longitude:	080 50 28
City Served:	CHARLOTTE		
Treatment Class:	Untreated	Population:	00000108

PWS currently has or had major violation(s) or enforcement: YES

VIOLATIONS INFORMATION:

Violation ID:	9300511	Source ID:	Not Reported	PWS Phone:	Not Reported
Vio. beginning Date:	03/01/93	Vio. end Date:	03/31/93	Vio. Period:	001 Months
Num required Samples:	Not Reported	Number of Samples Taken:		Not Reported	
Analysis Result:	Not Reported	Maximum Contaminant Level:		Not Reported	
Analysis Method:	Not Reported				
Violation Type:	Monitoring, Routine Major (TCR)				
Contaminant:	COLIFORM (TCR)				
Vio. Awareness Date:	042493				

Violation ID:	9300510	Source ID:	Not Reported	PWS Phone:	Not Reported
Vio. beginning Date:	02/01/93	Vio. end Date:	02/28/93	Vio. Period:	001 Months
Num required Samples:	Not Reported	Number of Samples Taken:		Not Reported	
Analysis Result:	Not Reported	Maximum Contaminant Level:		Not Reported	
Analysis Method:	Not Reported				
Violation Type:	Monitoring, Routine Major (TCR)				
Contaminant:	COLIFORM (TCR)				
Vio. Awareness Date:	032493				

Violation ID:	9300509	Source ID:	Not Reported	PWS Phone:	Not Reported
Vio. beginning Date:	01/01/93	Vio. end Date:	01/31/93	Vio. Period:	001 Months
Num required Samples:	Not Reported	Number of Samples Taken:		Not Reported	
Analysis Result:	Not Reported	Maximum Contaminant Level:		Not Reported	
Analysis Method:	Not Reported				
Violation Type:	Monitoring, Routine Major (TCR)				
Contaminant:	COLIFORM (TCR)				
Vio. Awareness Date:	022193				

Violation ID:	9413069	Source ID:	Not Reported	PWS Phone:	Not Reported
Vio. beginning Date:	07/01/93	Vio. end Date:	12/31/93	Vio. Period:	006 Months
Num required Samples:	Not Reported	Number of Samples Taken:		Not Reported	
Analysis Result:	Not Reported	Maximum Contaminant Level:		Not Reported	
Analysis Method:	Not Reported				
Violation Type:	Initial Tap Sampling for Pb and Cu				
Contaminant:	LEAD & COPPER RULE				
Vio. Awareness Date:	Not Reported				

Violation ID:	9406908	Source ID:	Not Reported	PWS Phone:	Not Reported
Vio. beginning Date:	01/01/91	Vio. end Date:	12/31/93	Vio. Period:	036 Months
Num required Samples:	000	Number of Samples Taken:		000	
Analysis Result:	Not Reported	Maximum Contaminant Level:		Not Reported	
Analysis Method:	Not Reported				
Violation Type:	Monitoring, Regular				
Contaminant:	PH				
Vio. Awareness Date:	060194				

Violation ID:	9406907	Source ID:	Not Reported	PWS Phone:	Not Reported
Vio. beginning Date:	01/01/91	Vio. end Date:	12/31/93	Vio. Period:	036 Months
Num required Samples:	000	Number of Samples Taken:		000	
Analysis Result:	Not Reported	Maximum Contaminant Level:		Not Reported	
Analysis Method:	Not Reported				
Violation Type:	Monitoring, Regular				
Contaminant:	THALLIUM, TOTAL				
Vio. Awareness Date:	060194				

Violation ID:	9406906	Source ID:	Not Reported	PWS Phone:	Not Reported
Vio. beginning Date:	01/01/91	Vio. end Date:	12/31/93	Vio. Period:	036 Months
Num required Samples:	000	Number of Samples Taken:		000	
Analysis Result:	Not Reported	Maximum Contaminant Level:		Not Reported	
Analysis Method:	Not Reported				
Violation Type:	Monitoring, Regular				
Contaminant:	BERYLLIUM, TOTAL				
Vio. Awareness Date:	060194				

Violation ID:	9406905	Source ID:	Not Reported	PWS Phone:	Not Reported
Vio. beginning Date:	01/01/91	Vio. end Date:	12/31/93	Vio. Period:	036 Months
Num required Samples:	000	Number of Samples Taken:		000	
Analysis Result:	Not Reported	Maximum Contaminant Level:		Not Reported	
Analysis Method:	Not Reported				
Violation Type:	Monitoring, Regular				
Contaminant:	ANTIMONY, TOTAL				
Vio. Awareness Date:	060194				

Violation ID:	9406904	Source ID:	Not Reported	PWS Phone:	Not Reported
Vio. beginning Date:	01/01/91	Vio. end Date:	12/31/93	Vio. Period:	036 Months
Num required Samples:	000	Number of Samples Taken:		000	
Analysis Result:	Not Reported	Maximum Contaminant Level:		Not Reported	
Analysis Method:	Not Reported				
Violation Type:	Monitoring, Regular				
Contaminant:	SULFATE				
Vio. Awareness Date:	060194				

Violation ID:	9406903	Source ID:	Not Reported	PWS Phone:	Not Reported
Vio. beginning Date:	01/01/91	Vio. end Date:	12/31/93	Vio. Period:	036 Months
Num required Samples:	000	Number of Samples Taken:		000	
Analysis Result:	Not Reported	Maximum Contaminant Level:		Not Reported	
Analysis Method:	Not Reported				
Violation Type:	Monitoring, Regular				
Contaminant:	SODIUM				
Vio. Awareness Date:	060194				

Violation ID:	9406902	Source ID:	Not Reported	PWS Phone:	Not Reported
Vio. beginning Date:	01/01/91	Vio. end Date:	12/31/93	Vio. Period:	036 Months
Num required Samples:	000	Number of Samples Taken:		000	
Analysis Result:	Not Reported	Maximum Contaminant Level:		Not Reported	
Analysis Method:	Not Reported				
Violation Type:	Monitoring, Regular				
Contaminant:	SELENIUM				
Vio. Awareness Date:	060194				

Violation ID:	9406901	Source ID:	Not Reported	PWS Phone:	Not Reported
Vio. beginning Date:	01/01/91	Vio. end Date:	12/31/93	Vio. Period:	036 Months
Num required Samples:	000	Number of Samples Taken:		000	
Analysis Result:	Not Reported	Maximum Contaminant Level:		Not Reported	
Analysis Method:	Not Reported				
Violation Type:	Monitoring, Regular				
Contaminant:	NICKEL				
Vio. Awareness Date:	060194				

Violation ID:	9406900	Source ID:	Not Reported	PWS Phone:	Not Reported
Vio. beginning Date:	01/01/91	Vio. end Date:	12/31/93	Vio. Period:	036 Months
Num required Samples:	000	Number of Samples Taken:		000	
Analysis Result:	Not Reported	Maximum Contaminant Level:		Not Reported	
Analysis Method:	Not Reported				
Violation Type:	Monitoring, Regular				
Contaminant:	MERCURY				
Vio. Awareness Date:	060194				

Violation ID:	9406899	Source ID:	Not Reported	PWS Phone:	Not Reported
Vio. beginning Date:	01/01/91	Vio. end Date:	12/31/93	Vio. Period:	036 Months
Num required Samples:	000	Number of Samples Taken:		000	
Analysis Result:	Not Reported	Maximum Contaminant Level:		Not Reported	
Analysis Method:	Not Reported				
Violation Type:	Monitoring, Regular				
Contaminant:	MANGANESE				
Vio. Awareness Date:	060194				

Violation ID:	9406898	Source ID:	Not Reported	PWS Phone:	Not Reported
Vio. beginning Date:	01/01/91	Vio. end Date:	12/31/93	Vio. Period:	036 Months
Num required Samples:	000	Number of Samples Taken:		000	
Analysis Result:	Not Reported	Maximum Contaminant Level:		Not Reported	
Analysis Method:	Not Reported				
Violation Type:	Monitoring, Regular				
Contaminant:	IRON				
Vio. Awareness Date:	060194				

Violation ID:	9406897	Source ID:	Not Reported	PWS Phone:	Not Reported
Vio. beginning Date:	01/01/91	Vio. end Date:	12/31/93	Vio. Period:	036 Months
Num required Samples:	000	Number of Samples Taken:		000	
Analysis Result:	Not Reported	Maximum Contaminant Level:		Not Reported	
Analysis Method:	Not Reported				
Violation Type:	Monitoring, Regular				
Contaminant:	FLUORIDE				
Vio. Awareness Date:	060194				

Violation ID:	9406896	Source ID:	Not Reported	PWS Phone:	Not Reported
Vio. beginning Date:	01/01/91	Vio. end Date:	12/31/93	Vio. Period:	036 Months
Num required Samples:	000	Number of Samples Taken:		000	
Analysis Result:	Not Reported	Maximum Contaminant Level:		Not Reported	
Analysis Method:	Not Reported				
Violation Type:	Monitoring, Regular				
Contaminant:	CYANIDE				
Vio. Awareness Date:	060194				

Violation ID:	9406895	Source ID:	Not Reported	PWS Phone:	Not Reported
Vio. beginning Date:	01/01/91	Vio. end Date:	12/31/93	Vio. Period:	036 Months
Num required Samples:	000	Number of Samples Taken:		000	
Analysis Result:	Not Reported	Maximum Contaminant Level:		Not Reported	
Analysis Method:	Not Reported				
Violation Type:	Monitoring, Regular				
Contaminant:	CHROMIUM				
Vio. Awareness Date:	060194				

Violation ID:	9406894	Source ID:	Not Reported	PWS Phone:	Not Reported
Vio. beginning Date:	01/01/91	Vio. end Date:	12/31/93	Vio. Period:	036 Months
Num required Samples:	000	Number of Samples Taken:		000	
Analysis Result:	Not Reported	Maximum Contaminant Level:		Not Reported	
Analysis Method:	Not Reported				
Violation Type:	Monitoring, Regular				
Contaminant:	CADMIUM				
Vio. Awareness Date:	060194				

Violation ID:	9406893	Source ID:	Not Reported	PWS Phone:	Not Reported
Vio. beginning Date:	01/01/91	Vio. end Date:	12/31/93	Vio. Period:	036 Months
Num required Samples:	000	Number of Samples Taken:		000	
Analysis Result:	Not Reported	Maximum Contaminant Level:		Not Reported	
Analysis Method:	Not Reported				
Violation Type:	Monitoring, Regular				
Contaminant:	BARIUM				
Vio. Awareness Date:	060194				

Violation ID:	9406892	Source ID:	Not Reported	PWS Phone:	Not Reported
Vio. beginning Date:	01/01/91	Vio. end Date:	12/31/93	Vio. Period:	036 Months
Num required Samples:	000	Number of Samples Taken:		000	
Analysis Result:	Not Reported	Maximum Contaminant Level:		Not Reported	
Analysis Method:	Not Reported				
Violation Type:	Monitoring, Regular				
Contaminant:	ARSENIC				
Vio. Awareness Date:	060194				

Violation ID:	9406891	Source ID:	Not Reported	PWS Phone:	Not Reported
Vio. beginning Date:	01/01/93	Vio. end Date:	12/31/93	Vio. Period:	012 Months
Num required Samples:	000	Number of Samples Taken:		000	
Analysis Result:	Not Reported	Maximum Contaminant Level:		Not Reported	
Analysis Method:	Not Reported				
Violation Type:	Monitoring, Regular				
Contaminant:	NITRATE				
Vio. Awareness Date:	060194				

ENFORCEMENT INFORMATION:

System Name:	MINERAL SPRINGS MHP		
Violation Type:	Initial Tap Sampling for Pb and Cu		
Contaminant:	LEAD & COPPER RULE		
Compliance Period:	1994-01-01 - 1994-06-30		
Violation ID:	9400001V		
Enforcement Date:	Not Reported	Enf. Action:	Not Reported

System Name:	MINERAL SPRINGS MHP		
Violation Type:	Initial Tap Sampling for Pb and Cu		
Contaminant:	LEAD & COPPER RULE		
Compliance Period:	1993-07-01 - 2015-12-31		
Violation ID:	9413069		
Enforcement Date:	1994-08-22	Enf. Action:	Fed Public Notif Requested

System Name:	MINERAL SPRINGS MHP		
Violation Type:	Initial Tap Sampling for Pb and Cu		
Contaminant:	LEAD & COPPER RULE		
Compliance Period:	1993-07-01 - 2015-12-31		
Violation ID:	9413069		
Enforcement Date:	1994-08-22	Enf. Action:	Fed Formal NOV Issued

System Name:	MINERAL SPRINGS MHP		
Violation Type:	Initial Tap Sampling for Pb and Cu		
Contaminant:	LEAD & COPPER RULE		
Compliance Period:	1993-07-01 - 2015-12-31		
Violation ID:	9413069		
Enforcement Date:	1995-03-14	Enf. Action:	Fed PAO Issued

ENFORCEMENT INFORMATION:

System Name:	MINERAL SPRINGS MHP		
Violation Type:	Initial Tap Sampling for Pb and Cu		
Contaminant:	LEAD & COPPER RULE		
Compliance Period:	1993-07-01 - 2015-12-31		
Violation ID:	9413069		
Enforcement Date:	1995-03-14	Enf. Action:	Fed Public Notif Requested
System Name:	MINERAL SPRINGS MHP		
Violation Type:	Initial Tap Sampling for Pb and Cu		
Contaminant:	LEAD & COPPER RULE		
Compliance Period:	1993-07-01 - 2015-12-31		
Violation ID:	9413069		
Enforcement Date:	1995-05-25	Enf. Action:	Fed FAO Issued
System Name:	MINERAL SPRINGS MHP		
Violation Type:	Initial Tap Sampling for Pb and Cu		
Contaminant:	LEAD & COPPER RULE		
Compliance Period:	1993-07-01 - 2015-12-31		
Violation ID:	9413069		
Enforcement Date:	1995-05-25	Enf. Action:	Fed Public Notif Requested
System Name:	MINERAL SPRINGS MHP		
Violation Type:	Initial Tap Sampling for Pb and Cu		
Contaminant:	LEAD & COPPER RULE		
Compliance Period:	1993-07-01 - 2015-12-31		
Violation ID:	94V0001		
Enforcement Date:	1994-08-22	Enf. Action:	Fed Public Notif Requested
System Name:	MINERAL SPRINGS MHP		
Violation Type:	Initial Tap Sampling for Pb and Cu		
Contaminant:	LEAD & COPPER RULE		
Compliance Period:	1993-07-01 - 2015-12-31		
Violation ID:	94V0001		
Enforcement Date:	1994-08-22	Enf. Action:	Fed Formal NOV Issued
System Name:	MINERAL SPRINGS MHP		
Violation Type:	Monitoring, Repeat Minor (TCR)		
Contaminant:	COLIFORM (TCR)		
Compliance Period:	1995-02-01 - 1995-02-28		
Violation ID:	9541181		
Enforcement Date:	1995-04-26	Enf. Action:	State Formal NOV Issued
System Name:	MINERAL SPRINGS MHP		
Violation Type:	Monitoring, Repeat Minor (TCR)		
Contaminant:	COLIFORM (TCR)		
Compliance Period:	1995-02-01 - 1995-02-28		
Violation ID:	9541181		
Enforcement Date:	1995-04-26	Enf. Action:	State Public Notif Requested
System Name:	MINERAL SPRINGS MHP		
Violation Type:	Monitoring, Regular		
Contaminant:	NITRATE		
Compliance Period:	1994-01-01 - 1994-12-31		
Violation ID:	9543492		
Enforcement Date:	1995-09-15	Enf. Action:	State Formal NOV Issued
System Name:	MINERAL SPRINGS MHP		
Violation Type:	Monitoring, Regular		
Contaminant:	NITRATE		
Compliance Period:	1994-01-01 - 1994-12-31		
Violation ID:	9543492		
Enforcement Date:	1995-09-15	Enf. Action:	State Public Notif Requested

ENFORCEMENT INFORMATION:

System Name:	MINERAL SPRINGS MHP		
Violation Type:	Monitoring, Regular		
Contaminant:	GROSS ALPHA, EXCL. RADON & U		
Compliance Period:	1994-10-01 - 1994-12-31		
Violation ID:	9543510		
Enforcement Date:	1995-07-14	Enf. Action:	State Formal NOV Issued

System Name:	MINERAL SPRINGS MHP		
Violation Type:	Monitoring, Regular		
Contaminant:	GROSS ALPHA, EXCL. RADON & U		
Compliance Period:	1994-10-01 - 1994-12-31		
Violation ID:	9543510		
Enforcement Date:	1995-07-14	Enf. Action:	State Public Notif Requested

System Name:	MINERAL SPRINGS MHP		
Violation Type:	Monitoring, Regular		
Contaminant:	GROSS ALPHA, EXCL. RADON & U		
Compliance Period:	1995-01-01 - 1995-03-31		
Violation ID:	9543511		
Enforcement Date:	1995-07-14	Enf. Action:	State Formal NOV Issued

System Name:	MINERAL SPRINGS MHP		
Violation Type:	Monitoring, Regular		
Contaminant:	GROSS ALPHA, EXCL. RADON & U		
Compliance Period:	1995-01-01 - 1995-03-31		
Violation ID:	9543511		
Enforcement Date:	1995-07-14	Enf. Action:	State Public Notif Requested

System Name:	MINERAL SPRINGS MHP		
Violation Type:	Monitoring, Regular		
Contaminant:	NITRATE		
Compliance Period:	1995-01-01 - 1995-12-31		
Violation ID:	9721524		
Enforcement Date:	Not Reported	Enf. Action:	Not Reported

12
SSW
1/2 - 1 Mile
Higher

FED USGS **USGS2260447**

Agency cd:	USGS	Site no:	351332080512901
Site name:	ME-133		
Latitude:	351332	EDR Site id:	USGS2260447
Longitude:	0805129	Dec lat:	35.22569794
Dec lon:	-80.85784932	Coor meth:	M
Coor accr:	S	Latlong datum:	NAD27
Dec latlong datum:	NAD83	District:	37
State:	37	County:	119
Country:	US	Land net:	Not Reported
Location map:	Not Reported	Map scale:	Not Reported
Altitude:	Not Reported		
Altitude method:	Not Reported		
Altitude accuracy:	Not Reported		
Altitude datum:	Not Reported		
Hydrologic:	Not Reported		
Topographic:	Upland draw		
Site type:	Ground-water other than Spring	Date construction:	Not Reported
Date inventoried:	Not Reported	Mean greenwich time offset:	EST

Local standard time flag:	Y		
Type of ground water site:	Single well, other than collector or Ranney type		
Aquifer Type:	Not Reported		
Aquifer:	FELSIC METAIGNEOUS ROCK		
Well depth:	200.0	Hole depth:	Not Reported
Source of depth data:	reporting agency (generally USGS)		
Project number:	453709900		
Real time data flag:	Not Reported	Daily flow data begin date:	Not Reported
Daily flow data end date:	Not Reported	Daily flow data count:	Not Reported
Peak flow data begin date:	Not Reported	Peak flow data end date:	Not Reported
Peak flow data count:	Not Reported	Water quality data begin date:	Not Reported
Water quality data end date:	Not Reported	Water quality data count:	Not Reported
Ground water data begin date:	Not Reported	Ground water data end date:	Not Reported
Ground water data count:	Not Reported		

Ground-water levels, Number of Measurements: 0

B13
SSE
1/2 - 1 Mile
Higher

AQUIFLOW **36854**

Site ID:	17176
Groundwater Flow:	WNW
Shallowest Water Table Depth:	Not Reported
Deepest Water Table Depth:	Not Reported
Average Water Table Depth:	16
Depth to rock - shallowest:	Not Reported
Depth to rock - deepest:	Not Reported
Depth to rock - average:	Not Reported
Date:	11/05/1996

B14
SSE
1/2 - 1 Mile
Higher

AQUIFLOW **41059**

Site ID:	3222
Groundwater Flow:	Not Reported
Shallowest Water Table Depth:	11.45
Deepest Water Table Depth:	17.50
Average Water Table Depth:	Not Reported
Depth to rock - shallowest:	16.5
Depth to rock - deepest:	24.5
Depth to rock - average:	Not Reported
Date:	06/28/1988

15
SW
1/2 - 1 Mile
Lower

AQUIFLOW **40876**

Site ID:	15830
Groundwater Flow:	Not Reported
Shallowest Water Table Depth:	Not Reported
Deepest Water Table Depth:	Not Reported
Average Water Table Depth:	10
Depth to rock - shallowest:	Not Reported
Depth to rock - deepest:	Not Reported
Depth to rock - average:	Not Reported
Date:	12/16/1996

C16
SE
1/2 - 1 Mile
Higher

AQUIFLOW **40974**

Site ID:	6921
Groundwater Flow:	Not Reported
Shallowest Water Table Depth:	26
Deepest Water Table Depth:	30
Average Water Table Depth:	Not Reported
Depth to rock - shallowest:	Not Reported
Depth to rock - deepest:	Not Reported
Depth to rock - average:	Not Reported
Date:	09/14/1989

Map ID Direction Distance Elevation			Database	EDR ID Number
17 **East** **1/2 - 1 Mile** **Higher**	Site ID:	8773	**AQUIFLOW**	**40901**
	Groundwater Flow:	Not Reported		
	Shallowest Water Table Depth:	Not Reported		
	Deepest Water Table Depth:	Not Reported		
	Average Water Table Depth:	35		
	Depth to rock - shallowest:	Not Reported		
	Depth to rock - deepest:	Not Reported		
	Depth to rock - average:	Not Reported		
	Date:	11/29/1990		
C18 **SE** **1/2 - 1 Mile** **Higher**	Site ID:	11476	**AQUIFLOW**	**40320**
	Groundwater Flow:	Not Reported		
	Shallowest Water Table Depth:	Not Reported		
	Deepest Water Table Depth:	Not Reported		
	Average Water Table Depth:	38		
	Depth to rock - shallowest:	Not Reported		
	Depth to rock - deepest:	Not Reported		
	Depth to rock - average:	Not Reported		
	Date:	02/12/1992		
19 **SE** **1/2 - 1 Mile** **Higher**	Site ID:	8650	**AQUIFLOW**	**36844**
	Groundwater Flow:	Not Reported		
	Shallowest Water Table Depth:	Not Reported		
	Deepest Water Table Depth:	Not Reported		
	Average Water Table Depth:	28		
	Depth to rock - shallowest:	Not Reported		
	Depth to rock - deepest:	Not Reported		
	Depth to rock - average:	Not Reported		
	Date:	07/11/1990		
20 **SSE** **1/2 - 1 Mile** **Higher**	Site ID:	9513	**AQUIFLOW**	**40855**
	Groundwater Flow:	SSE		
	Shallowest Water Table Depth:	Not Reported		
	Deepest Water Table Depth:	Not Reported		
	Average Water Table Depth:	15		
	Depth to rock - shallowest:	Not Reported		
	Depth to rock - deepest:	Not Reported		
	Depth to rock - average:	Not Reported		
	Date:	02/1993		
21 **SSE** **1/2 - 1 Mile** **Higher**	Site ID:	7745	**AQUIFLOW**	**36887**
	Groundwater Flow:	Not Reported		
	Shallowest Water Table Depth:	Not Reported		
	Deepest Water Table Depth:	Not Reported		
	Average Water Table Depth:	14.58		
	Depth to rock - shallowest:	Not Reported		
	Depth to rock - deepest:	Not Reported		
	Depth to rock - average:	Not Reported		
	Date:	12/17/1993		

Map ID Direction Distance Elevation			Database	EDR ID Number
22 **West** **1/2 - 1 Mile** **Higher**	Site ID:	9254	**AQUIFLOW**	**36823**
	Groundwater Flow:	Not Reported		
	Shallowest Water Table Depth:	Not Reported		
	Deepest Water Table Depth:	Not Reported		
	Average Water Table Depth:	Not Reported		
	Depth to rock - shallowest:	Not Reported		
	Depth to rock - deepest:	Not Reported		
	Depth to rock - average:	15		
	Date:	02/01/1991		
23 **North** **1/2 - 1 Mile** **Higher**	Site ID:	10754	**AQUIFLOW**	**36824**
	Groundwater Flow:	SE		
	Shallowest Water Table Depth:	20		
	Deepest Water Table Depth:	25		
	Average Water Table Depth:	Not Reported		
	Depth to rock - shallowest:	Not Reported		
	Depth to rock - deepest:	Not Reported		
	Depth to rock - average:	Not Reported		
	Date:	01/29/1997		
D24 **SSW** **1/2 - 1 Mile** **Higher**	Site ID:	14068	**AQUIFLOW**	**36803**
	Groundwater Flow:	W		
	Shallowest Water Table Depth:	Not Reported		
	Deepest Water Table Depth:	Not Reported		
	Average Water Table Depth:	Not Reported		
	Depth to rock - shallowest:	Not Reported		
	Depth to rock - deepest:	Not Reported		
	Depth to rock - average:	12		
	Date:	08/1995		
D25 **SSW** **1/2 - 1 Mile** **Higher**	Site ID:	12563	**AQUIFLOW**	**40966**
	Groundwater Flow:	Not Reported		
	Shallowest Water Table Depth:	14		
	Deepest Water Table Depth:	19		
	Average Water Table Depth:	Not Reported		
	Depth to rock - shallowest:	16		
	Depth to rock - deepest:	28		
	Depth to rock - average:	Not Reported		
	Date:	06/1995		
D26 **SSW** **1/2 - 1 Mile** **Higher**	Site ID:	15652	**AQUIFLOW**	**40968**
	Groundwater Flow:	N		
	Shallowest Water Table Depth:	13.03		
	Deepest Water Table Depth:	25.24		
	Average Water Table Depth:	Not Reported		
	Depth to rock - shallowest:	Not Reported		
	Depth to rock - deepest:	Not Reported		
	Depth to rock - average:	24		
	Date:	05/31/1996		

Map ID Direction Distance Elevation			Database	EDR ID Number
27 **NW** **1/2 - 1 Mile** **Higher**	Site ID:	13895	**AQUIFLOW**	**40563**
	Groundwater Flow:	Not Reported		
	Shallowest Water Table Depth:	Not Reported		
	Deepest Water Table Depth:	Not Reported		
	Average Water Table Depth:	4.16		
	Depth to rock - shallowest:	Not Reported		
	Depth to rock - deepest:	Not Reported		
	Depth to rock - average:	Not Reported		
	Date:	06/12/1995		

28
SSW
1/2 - 1 Mile
Higher

FED USGS **USGS2260419**

Agency cd:	USGS	Site no:	351322080513401
Site name:	ME-132		
Latitude:	351322	EDR Site id:	USGS2260419
Longitude:	0805134	Dec lat:	35.22292022
Dec lon:	-80.85923826	Coor meth:	M
Coor accr:	S	Latlong datum:	NAD27
Dec latlong datum:	NAD83	District:	37
State:	37	County:	119
Country:	US	Land net:	Not Reported
Location map:	Not Reported	Map scale:	Not Reported
Altitude:	Not Reported		
Altitude method:	Not Reported		
Altitude accuracy:	Not Reported		
Altitude datum:	Not Reported		
Hydrologic:	Not Reported		
Topographic:	Hillside (slope)		
Site type:	Ground-water other than Spring	Date construction:	Not Reported
Date inventoried:	Not Reported	Mean greenwich time offset:	EST
Local standard time flag:	Y		
Type of ground water site:	Single well, other than collector or Ranney type		
Aquifer Type:	Not Reported		
Aquifer:	FELSIC METAIGNEOUS ROCK		
Well depth:	196.0	Hole depth:	Not Reported
Source of depth data:	reporting agency (generally USGS)		
Project number:	453709900		
Real time data flag:	0	Daily flow data begin date:	0000-00-00
Daily flow data end date:	0000-00-00	Daily flow data count:	0
Peak flow data begin date:	0000-00-00	Peak flow data end date:	0000-00-00
Peak flow data count:	0	Water quality data begin date:	0000-00-00
Water quality data end date:	0000-00-00	Water quality data count:	0
Ground water data begin date:	1952-00-00	Ground water data end date:	1952-00-00
Ground water data count:	1		

Ground-water levels, Number of Measurements: 1

Date	Feet below Surface	Feet to Sealevel
1952	20	

Map ID Direction Distance Elevation			Database	EDR ID Number
29 **South** **1/2 - 1 Mile** **Higher**	Site ID:	8634	**AQUIFLOW**	**40263**
	Groundwater Flow:	Not Reported		
	Shallowest Water Table Depth:	12.51		
	Deepest Water Table Depth:	21.73		
	Average Water Table Depth:	Not Reported		
	Depth to rock - shallowest:	17		
	Depth to rock - deepest:	31		
	Depth to rock - average:	Not Reported		
	Date:	12/1994		
30 **SSE** **1/2 - 1 Mile** **Higher**	Site ID:	10374	**AQUIFLOW**	**40557**
	Groundwater Flow:	Not Reported		
	Shallowest Water Table Depth:	5.24		
	Deepest Water Table Depth:	8.84		
	Average Water Table Depth:	Not Reported		
	Depth to rock - shallowest:	12		
	Depth to rock - deepest:	15		
	Depth to rock - average:	Not Reported		
	Date:	12/01/1989		

GEOCHECK® - PHYSICAL SETTING SOURCE MAP FINDINGS
RADON

AREA RADON INFORMATION

State Database: NC Radon

Radon Test Results

Num Results	Avg pCi/L	Min pCi/L	Max pCi/L
1	5.70	5.7	5.7

Federal EPA Radon Zone for MECKLENBURG County: 3

Note: Zone 1 indoor average level > 4 pCi/L.
: Zone 2 indoor average level >= 2 pCi/L and <= 4 pCi/L.
: Zone 3 indoor average level < 2 pCi/L.

Federal Area Radon Information for Zip Code: 28202

Number of sites tested: 1

Area	Average Activity	% <4 pCi/L	% 4-20 pCi/L	% >20 pCi/L
Living Area - 1st Floor	-0.100 pCi/L	100%	0%	0%
Living Area - 2nd Floor	Not Reported	Not Reported	Not Reported	Not Reported
Basement	Not Reported	Not Reported	Not Reported	Not Reported

PHYSICAL SETTING SOURCE RECORDS SEARCHED

TOPOGRAPHIC INFORMATION

USGS 7.5' Digital Elevation Model (DEM)
Source: United States Geologic Survey
EDR acquired the USGS 7.5' Digital Elevation Model in 2002 and updated it in 2006. The 7.5 minute DEM corresponds to the USGS 1:24,000- and 1:25,000-scale topographic quadrangle maps. The DEM provides elevation data with consistent elevation units and projection.

Scanned Digital USGS 7.5' Topographic Map (DRG)
Source: United States Geologic Survey
A digital raster graphic (DRG) is a scanned image of a U.S. Geological Survey topographic map. The map images are made by scanning published paper maps on high-resolution scanners. The raster image is georeferenced and fit to the Universal Transverse Mercator (UTM) projection.

HYDROLOGIC INFORMATION

Flood Zone Data: This data, available in select counties across the country, was obtained by EDR in 2003 & 2009 from the Federal Emergency Management Agency (FEMA). Data depicts 100-year and 500-year flood zones as defined by FEMA.

NWI: National Wetlands Inventory. This data, available in select counties across the country, was obtained by EDR in 2002 and 2005 from the U.S. Fish and Wildlife Service.

State Wetlands Data: Wetlands Inventory
Source: Department of Environment & Natural Resources
Telephone: 919-733-2090

HYDROGEOLOGIC INFORMATION

AQUIFLOW[R] Information System
Source: EDR proprietary database of groundwater flow information
EDR has developed the AQUIFLOW Information System (AIS) to provide data on the general direction of groundwater flow at specific points. EDR has reviewed reports submitted to regulatory authorities at select sites and has extracted the date of the report, hydrogeologically determined groundwater flow direction and depth to water table information.

GEOLOGIC INFORMATION

Geologic Age and Rock Stratigraphic Unit
Source: P.G. Schruben, R.E. Arndt and W.J. Bawiec, Geology of the Conterminous U.S. at 1:2,500,000 Scale - A digital representation of the 1974 P.B. King and H.M. Beikman Map, USGS Digital Data Series DDS - 11 (1994).

STATSGO: State Soil Geographic Database
Source: Department of Agriculture, Natural Resources Conservation Services
The U.S. Department of Agriculture's (USDA) Natural Resources Conservation Service (NRCS) leads the national Conservation Soil Survey (NCSS) and is responsible for collecting, storing, maintaining and distributing soil survey information for privately owned lands in the United States. A soil map in a soil survey is a representation of soil patterns in a landscape. Soil maps for STATSGO are compiled by generalizing more detailed (SSURGO) soil survey maps.

SSURGO: Soil Survey Geographic Database
Source: Department of Agriculture, Natural Resources Conservation Services (NRCS)
Telephone: 800-672-5559
SSURGO is the most detailed level of mapping done by the Natural Resources Conservation Services, mapping scales generally range from 1:12,000 to 1:63,360. Field mapping methods using national standards are used to construct the soil maps in the Soil Survey Geographic (SSURGO) database. SSURGO digitizing duplicates the original soil survey maps. This level of mapping is designed for use by landowners, townships and county natural resource planning and management.

PHYSICAL SETTING SOURCE RECORDS SEARCHED

LOCAL / REGIONAL WATER AGENCY RECORDS

FEDERAL WATER WELLS

PWS: Public Water Systems
Source: EPA/Office of Drinking Water
Telephone: 202-564-3750
Public Water System data from the Federal Reporting Data System. A PWS is any water system which provides water to at least 25 people for at least 60 days annually. PWSs provide water from wells, rivers and other sources.

PWS ENF: Public Water Systems Violation and Enforcement Data
Source: EPA/Office of Drinking Water
Telephone: 202-564-3750
Violation and Enforcement data for Public Water Systems from the Safe Drinking Water Information System (SDWIS) after August 1995. Prior to August 1995, the data came from the Federal Reporting Data System (FRDS).

USGS Water Wells: USGS National Water Inventory System (NWIS)
This database contains descriptive information on sites where the USGS collects or has collected data on surface water and/or groundwater. The groundwater data includes information on wells, springs, and other sources of groundwater.

STATE RECORDS

North Carolina Public Water Supply Wells
Source: Department of Environmental Health
Telephone: 919-715-3243

OTHER STATE DATABASE INFORMATION

NC Natural Areas: Significant Natural Heritage Areas
Source: Center for Geographic Information and Analysis
Telephone: 919-733-2090
A polygon converage identifying sites (terrestrial or aquatic that have particular biodiversity significance. A site's significance may be due to the presenceof rare species, rare or hight quality natural communities, or other important ecological features.

NC Game Lands: Wildlife Resources Commission Game Lands
Source: Center for Geographic Information and Analysis
Telephone: 919-733-2090
All publicly owned game lands managed by the North Carolina Wildlife Resources Commission and as listed in Hunting and Fishing Maps.

NC Natural Heritage Sites: Natural Heritage Element Occurrence Sites
Source: Center for Geographic Information and Analysis
Telephone: 919-733-2090
A point coverage identifying locations of rare and endangered species, occurrences of exemplary or unique natural ecosystems (terrestrial or aquatic), and special animal habitats (e.g., colonial waterbird nesting sites).

RADON

State Database: NC Radon
Source: Department of Environment & Natural Resources
Telephone: 919-733-4984
Radon Statistical and Non Statiscal Data

Area Radon Information
Source: USGS
Telephone: 703-356-4020
The National Radon Database has been developed by the U.S. Environmental Protection Agency (USEPA) and is a compilation of the EPA/State Residential Radon Survey and the National Residential Radon Survey. The study covers the years 1986 - 1992. Where necessary data has been supplemented by information collected at private sources such as universities and research institutions.

EPA Radon Zones
Source: EPA
Telephone: 703-356-4020
Sections 307 & 309 of IRAA directed EPA to list and identify areas of U.S. with the potential for elevated indoor radon levels.

OTHER

Airport Landing Facilities: Private and public use landing facilities
Source: Federal Aviation Administration, 800-457-6656

Epicenters: World earthquake epicenters, Richter 5 or greater
Source: Department of Commerce, National Oceanic and Atmospheric Administration

STREET AND ADDRESS INFORMATION

© 2010 Tele Atlas North America, Inc. All rights reserved. This material is proprietary and the subject of copyright protection and other intellectual property rights owned by or licensed to Tele Atlas North America, Inc. The use of this material is subject to the terms of a license agreement. You will be held liable for any unauthorized copying or disclosure of this material.

ARCADIS

Appendix **C**

Historical Resources

ARCADIS

Aerial Photographs

Gateway Area
1100 W. Trade Street
Charlotte, NC 28202

Inquiry Number: 2999896.5
February 25, 2011

The EDR Aerial Photo Decade Package

EDR® Environmental Data Resources Inc

440 Wheelers Farms Road
Milford, CT 06461
800.352.0050
www.edrnet.com

EDR Aerial Photo Decade Package

Environmental Data Resources, Inc. (EDR) Aerial Photo Decade Package is a screening tool designed to assist environmental professionals in evaluating potential liability on a target property resulting from past activities. EDR's professional researchers provide digitally reproduced historical aerial photographs, and when available, provide one photo per decade.

When delivered electronically by EDR, the aerial photo images included with this report are for ONE TIME USE ONLY. Further reproduction of these aerial photo images is prohibited without permission from EDR. For more information contact your EDR Account Executive.

Thank you for your business.
Please contact EDR at 1-800-352-0050
with any questions or comments.

Disclaimer - Copyright and Trademark Notice

This Report contains certain information obtained from a variety of public and other sources reasonably available to Environmental Data Resources, Inc. It cannot be concluded from this Report that coverage information for the target and surrounding properties does not exist from other sources. **NO WARRANTY EXPRESSED OR IMPLIED, IS MADE WHATSOEVER IN CONNECTION WITH THIS REPORT. ENVIRONMENTAL DATA RESOURCES, INC. SPECIFICALLY DISCLAIMS THE MAKING OF ANY SUCH WARRANTIES, INCLUDING WITHOUT LIMITATION, MERCHANTABILITY OR FITNESS FOR A PARTICULAR USE OR PURPOSE. ALL RISK IS ASSUMED BY THE USER. IN NO EVENT SHALL ENVIRONMENTAL DATA RESOURCES, INC. BE LIABLE TO ANYONE, WHETHER ARISING OUT OF ERRORS OR OMISSIONS, NEGLIGENCE, ACCIDENT OR ANY OTHER CAUSE, FOR ANY LOSS OF DAMAGE, INCLUDING, WITHOUT LIMITATION, SPECIAL, INCIDENTAL, CONSEQUENTIAL, OR EXEMPLARY DAMAGES. ANY LIABILITY ON THE PART OF ENVIRONMENTAL DATA RESOURCES, INC. IS STRICTLY LIMITED TO A REFUND OF THE AMOUNT PAID FOR THIS REPORT.** Purchaser accepts this Report AS IS. Any analyses, estimates, ratings, environmental risk levels or risk codes provided in this Report are provided for illustrative purposes only, and are not intended to provide, nor should they be interpreted as providing any facts regarding, or prediction or forecast of, any environmental risk for any property. Only a Phase I Environmental Site Assessment performed by an environmental professional can provide information regarding the environmental risk for any property. Additionally, the information provided in this Report is not to be construed as legal advice.

Copyright 2011 by Environmental Data Resources, Inc. All rights reserved. Reproduction in any media or format, in whole or in part, of any report or map of Environmental Data Resources, Inc., or its affiliates, is prohibited without prior written permission.

EDR and its logos (including Sanborn and Sanborn Map) are trademarks of Environmental Data Resources, Inc. or its affiliates. All other trademarks used herein are the property of their respective owners.

Date EDR Searched Historical Sources:

Aerial Photography February 25, 2011

Target Property:

1100 W. Trade Street

Charlotte, NC 28202

Year	***Scale***	***Details***	***Source***
1950	Aerial Photograph. Scale: 1"=500'	Panel #: 35080-B7, Charlotte East, NC;/Flight Date: March 09, 1950	EDR
1968	Aerial Photograph. Scale: 1"=500'	Panel #: 35080-B7, Charlotte East, NC;/Flight Date: February 25, 1968	EDR
1973	Aerial Photograph. Scale: 1"=750'	Panel #: 35080-B7, Charlotte East, NC;/Flight Date: November 19, 1973	EDR
1983	Aerial Photograph. Scale: 1"=1000'	Panel #: 35080-B7, Charlotte East, NC;/Flight Date: March 03, 1983	EDR
1988	Aerial Photograph. Scale: 1"=750'	Panel #: 35080-B7, Charlotte East, NC;/Flight Date: October 12, 1988	EDR
1996	Aerial Photograph. Scale: 1"=750'	Panel #: 35080-B7, Charlotte East, NC;/Flight Date: April 25, 1996	EDR
2006	Aerial Photograph. Scale: 1"=604'	Panel #: 35080-B7, Charlotte East, NC;/Flight Date: January 01, 2006	EDR

INQUIRY #: 2999896.5
YEAR: 1950
= 500'
N

INQUIRY #: 2999896.5

YEAR: 1968

= 500'

N

INQUIRY #: 2999896.5
YEAR: 1973
= 750'
N

INQUIRY #: 2999896.5
YEAR: 1983
= 1000'
N

INQUIRY #: 2999896.5
YEAR: 1988
= 750'
N

INQUIRY #: 2999896.5
YEAR: 1996
= 750'
N

INQUIRY #: 2999896.5
YEAR: 2006
= 604'
N

ARCADIS

Sanborn Maps

Gateway Area
1100 W. Trade Street
Charlotte, NC 28202

Inquiry Number: 2999896.3
February 25, 2011

Certified Sanborn® Map Report

EDR® Environmental Data Resources Inc

440 Wheelers Farms Road
Milford, CT 06461
800.352.0050
www.edrnet.com

Certified Sanborn® Map Report

2/25/11

Site Name:
Gateway Area
1100 W. Trade Street
Charlotte, NC 28202

Client Name:
ARCADIS U.S., Inc.
194 Forbes Road
Braintree, MA 02184

EDR Inquiry # 2999896.3

Contact: Sean Drain

EDR® Environmental Data Resources Inc

The complete Sanborn Library collection has been searched by EDR, and fire insurance maps covering the target property location provided by ARCADIS U.S., Inc. were identified for the years listed below. The certified Sanborn Library search results in this report can be authenticated by visiting www.edrnet.com/sanborn and entering the certification number. Only Environmental Data Resources Inc. (EDR) is authorized to grant rights for commercial reproduction of maps by Sanborn Library LLC, the copyright holder for the collection.

Certified Sanborn Results:

Site Name: Gateway Area
Address: 1100 W. Trade Street
City, State, Zip: Charlotte, NC 28202
Cross Street:
P.O. # NA
Project: NA
Certification # CE77-4187-B560

Maps Provided:

1963
1953
1950
1929

Sanborn® Library search results
Certification # CE77-4187-B560

The Sanborn Library includes more than 1.2 million Sanborn fire insurance maps, which track historical property usage in approximately 12,000 American cities and towns. Collections searched:

- ✔ Library of Congress
- ✔ University Publications of America
- ✔ EDR Private Collection

The Sanborn Library LLC Since 1866™

Limited Permission To Make Copies

ARCADIS U.S., Inc. (the client) is permitted to make up to THREE photocopies of this Sanborn Map transmittal and each fire insurance map accompanying this report solely for the limited use of its customer. No one other than the client is authorized to make copies. Upon request made directly to an EDR Account Executive, the client may be permitted to make a limited number of additional photocopies. This permission is conditioned upon compliance by the client, its customer and their agents with EDR's copyright policy; a copy of which is available upon request.

Disclaimer - Copyright and Trademark notice

This Report contains certain information obtained from a variety of public and other sources reasonably available to Environmental Data Resources, Inc. It cannot be concluded from this Report that coverage information for the target and surrounding properties does not exist from other sources. NO WARRANTY EXPRESSED OR IMPLIED, IS MADE WHATSOEVER IN CONNECTION WITH THIS REPORT. ENVIRONMENTAL DATA RESOURCES, INC. SPECIFICALLY DISCLAIMS THE MAKING OF ANY SUCH WARRANTIES, INCLUDING WITHOUT LIMITATION, MERCHANTABILITY OR FITNESS FOR A PARTICULAR USE OR PURPOSE. ALL RISK IS ASSUMED BY THE USER. IN NO EVENT SHALL ENVIRONMENTAL DATA RESOURCES, INC. BE LIABLE TO ANYONE, WHETHER ARISING OUT OF ERRORS OR OMISSIONS, NEGLIGENCE, ACCIDENT OR ANY OTHER CAUSE, FOR ANY LOSS OF DAMAGE, INCLUDING, WITHOUT LIMITATION, SPECIAL, INCIDENTAL CONSEQUENTIAL, OR EXEMPLARY DAMAGES. ANY LIABILITY ON THE PART OF ENVIRONMENTAL DATA RESOURCES, INC. IS STRICTLY LIMITED TO A REFUND OF THE AMOUNT PAID FOR THIS REPORT. Purchaser accepts this Report "AS IS". Any analyses, estimates, ratings, environmental risk levels or risk codes provided in this Report are provided for illustrative purposes only, and are not intended to provide, nor should they be interpreted as providing any facts regarding, or prediction or forecast of, any environmental risk for any property. Only a Phase I Environmental Site Assessment performed by an environmental professional can provide information regarding the environmental risk for any property. Additionally, the information provided in this Report is not to be construed as legal advice.

Copyright 2011 by Environmental Data Resources, Inc. All rights reserved. Reproduction in any media or format, in whole or in part, of any report or map of Environmental Data Resources, Inc., or its affiliates, is prohibited without prior written permission.

EDR and its logos (including Sanborn and Sanborn Map) are trademarks of Environmental Data Resources, Inc. or its affiliates. All other trademarks used herein are the property of their respective owners.

Sanborn Sheet Thumbnails

This Certified Sanborn Map Report is based upon the following Sanborn Fire Insurance map sheets.

1963 Source Sheets

Volume 3, Sheet 317

Volume 3, Sheet 313

1953 Source Sheets

Volume 3, Sheet 313



Volume 3, Sheet 317

1950 Source Sheets

Volume 3, Sheet 313



Volume 3, Sheet 317

1929 Source Sheets

Volume 2, Sheet 313

Volume 2, Sheet 317

1963 Certified Sanborn Map

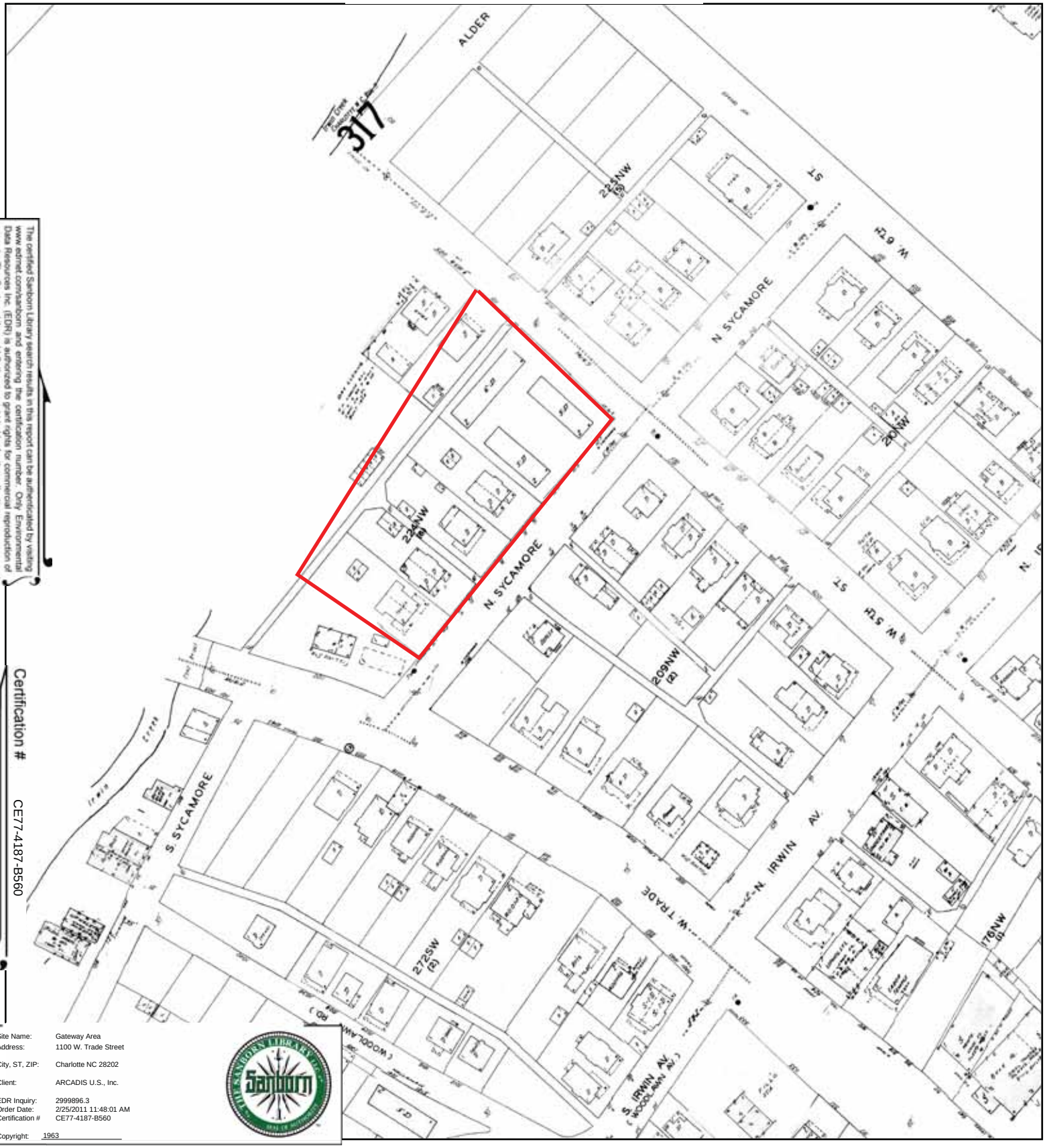

The certified Sanborn Library search results in this report can be authenticated by visiting www.edrnet.com/sanborn and entering the certification number. Only Environmental Data Resources Inc. (EDR) is authorized to grant rights for commercial reproduction of maps by The Sanborn Library LLC, the copyright holder for the collection.

Certification # CE77-4187-B560

Site Name:	Gateway Area
Address:	1100 W. Trade Street
City, ST, ZIP:	Charlotte NC 28202
Client:	ARCADIS U.S., Inc.
EDR Inquiry:	2999896.3
Order Date:	2/25/2011 11:48:01 AM
Certification #	CE77-4187-B560
Copyright:	1963

This Certified Sanborn Map combines the following sheets.
Outlined areas indicate map sheets within the collection.

0 Feet 150 300 600

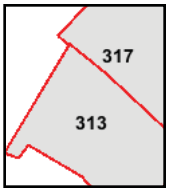

Volume 3, Sheet 317
Volume 3, Sheet 313

N

1953 Certified Sanborn Map

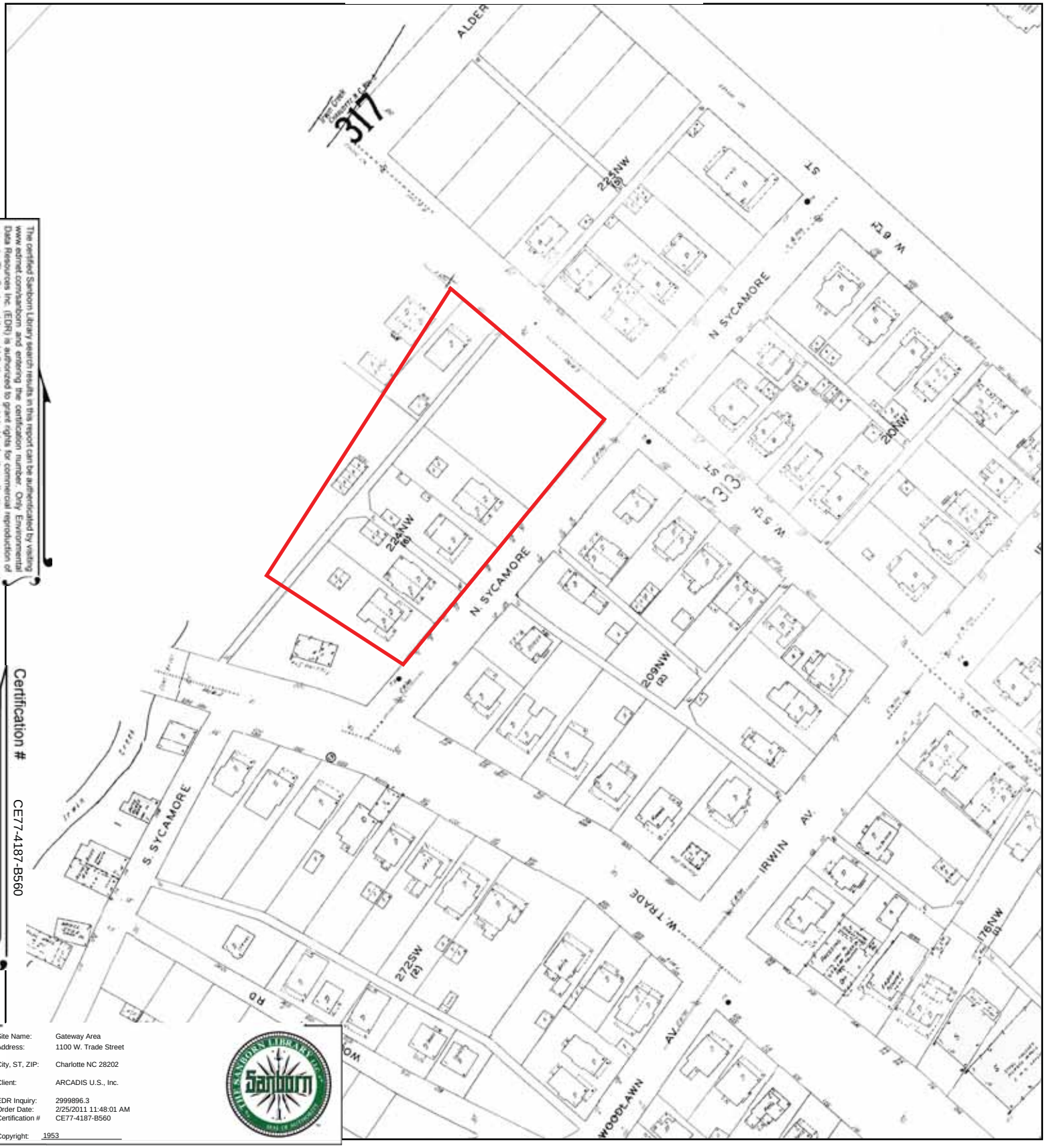

The certified Sanborn Library search results in this report can be authenticated by visiting www.edrnet.com/sanborn and entering the certification number. Only Environmental Data Resources Inc. (EDR) is authorized to grant rights for commercial reproduction of maps by The Sanborn Library LLC, the copyright holder for the collection.

Certification # CE77-4187-B560

Site Name:	Gateway Area
Address:	1100 W. Trade Street
City, ST, ZIP:	Charlotte NC 28202
Client:	ARCADIS U.S., Inc.
EDR Inquiry:	2999896.3
Order Date:	2/25/2011 11:48:01 AM
Certification #	CE77-4187-B560
Copyright:	1953

This Certified Sanborn Map combines the following sheets.
Outlined areas indicate map sheets within the collection.

0 Feet 150 300 600

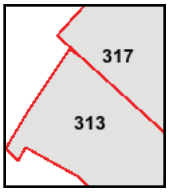

Volume 3, Sheet 313
Volume 3, Sheet 317

N

1950 Certified Sanborn Map

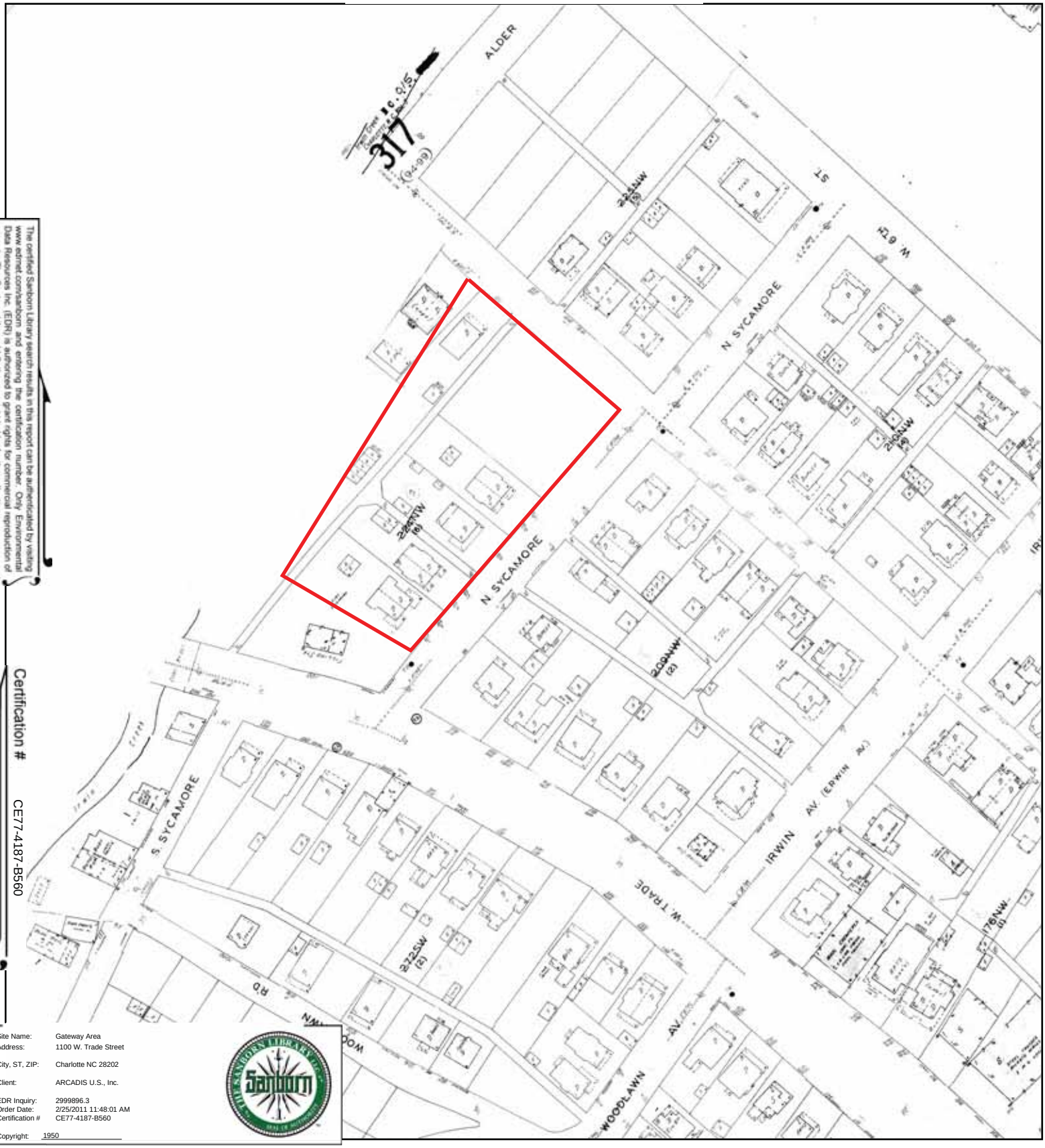

The certified Sanborn Library search results in this report can be authenticated by visiting www.edrnet.com/sanborn and entering the certification number. Only Environmental Data Resources Inc. (EDR) is authorized to grant rights for commercial reproduction of maps by The Sanborn Library LLC, the copyright holder for the collection.

Certification # CE77-4187-B560

Site Name:	Gateway Area
Address:	1100 W. Trade Street
City, ST, ZIP:	Charlotte NC 28202
Client:	ARCADIS U.S., Inc.
EDR Inquiry:	2999896.3
Order Date:	2/25/2011 11:48:01 AM
Certification #	CE77-4187-B560
Copyright:	1950

This Certified Sanborn Map combines the following sheets.
Outlined areas indicate map sheets within the collection.

0 Feet 150 300 600

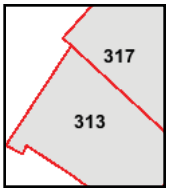

Volume 3, Sheet 313
Volume 3, Sheet 317

N

1929 Certified Sanborn Map

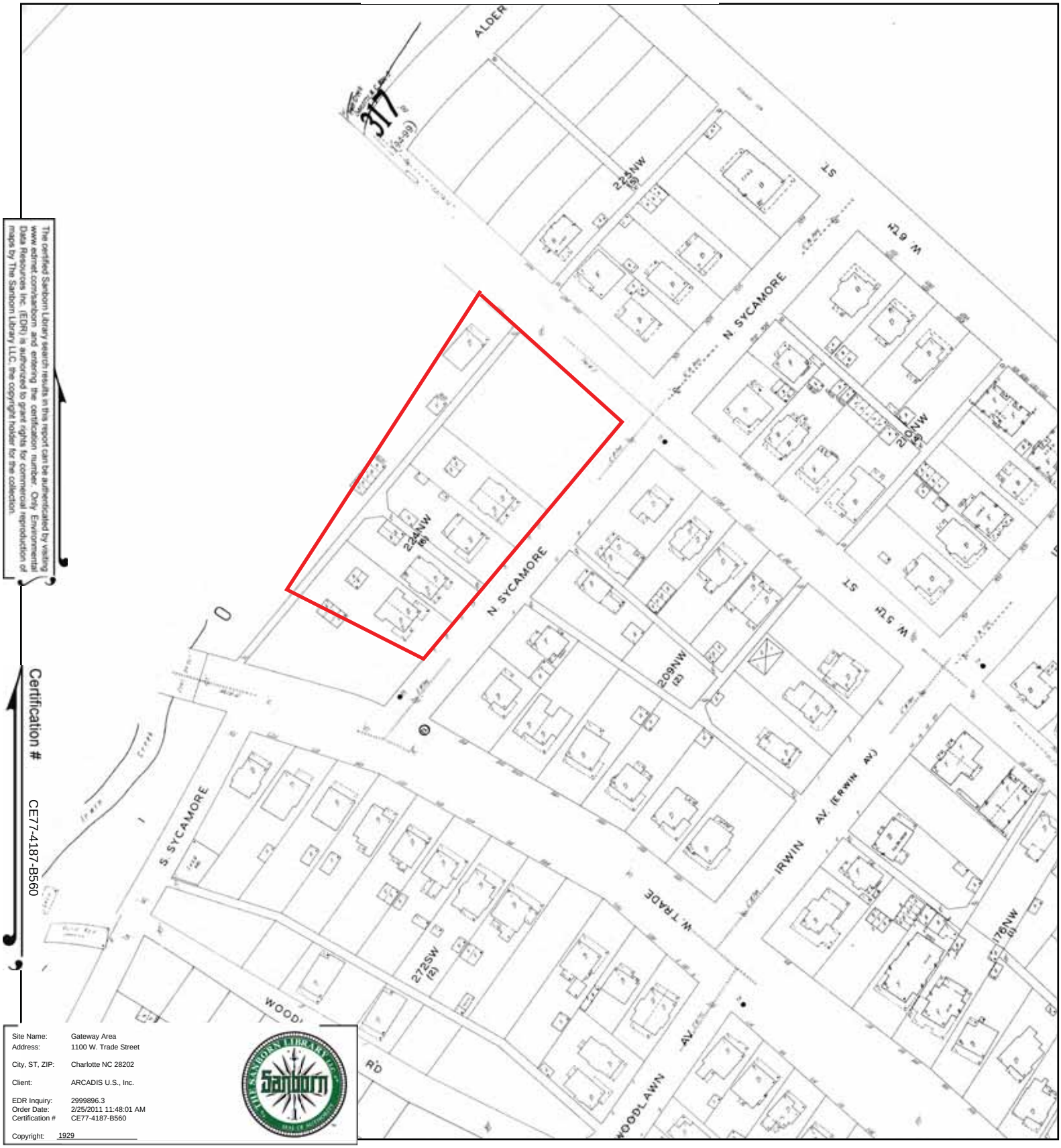

The certified Sanborn Library search results in this report can be authenticated by visiting www.edrnet.com/sanborn and entering the certification number. Only Environmental Data Resources Inc. (EDR) is authorized to grant rights for commercial reproduction of maps by The Sanborn Library LLC, the copyright holder for the collection.

Certification # CE77-4187-B560

Site Name:	Gateway Area
Address:	1100 W. Trade Street
City, ST, ZIP:	Charlotte NC 28202
Client:	ARCADIS U.S., Inc.
EDR Inquiry:	2999896.3
Order Date:	2/25/2011 11:48:01 AM
Certification #	CE77-4187-B560
Copyright:	1929

This Certified Sanborn Map combines the following sheets.
Outlined areas indicate map sheets within the collection.

0 Feet 150 300 600

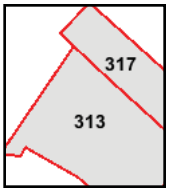

Volume 2, Sheet 313
Volume 2, Sheet 317

N

ARCADIS

City Directory Abstract

Gateway Area
1100 W. Trade Street
Charlotte, NC 28202

Inquiry Number: 2999896.6
March 22, 2011

The EDR-City Directory Abstract

Environmental Data Resources Inc

440 Wheelers Farms Road
Milford, CT 06461
800.352.0050
www.edrnet.com

TABLE OF CONTENTS

SECTION

Executive Summary

Findings

Thank you for your business.
Please contact EDR at 1-800-352-0050
with any questions or comments.

Disclaimer - Copyright and Trademark Notice

This Report contains certain information obtained from a variety of public and other sources reasonably available to Environmental Data Resources, Inc. It cannot be concluded from this Report that coverage information for the target and surrounding properties does not exist from other sources. **NO WARRANTY EXPRESSED OR IMPLIED, IS MADE WHATSOEVER IN CONNECTION WITH THIS REPORT. ENVIRONMENTAL DATA RESOURCES, INC. SPECIFICALLY DISCLAIMS THE MAKING OF ANY SUCH WARRANTIES, INCLUDING WITHOUT LIMITATION, MERCHANTABILITY OR FITNESS FOR A PARTICULAR USE OR PURPOSE. ALL RISK IS ASSUMED BY THE USER. IN NO EVENT SHALL ENVIRONMENTAL DATA RESOURCES, INC. BE LIABLE TO ANYONE, WHETHER ARISING OUT OF ERRORS OR OMISSIONS, NEGLIGENCE, ACCIDENT OR ANY OTHER CAUSE, FOR ANY LOSS OR DAMAGE, INCLUDING, WITHOUT LIMITATION, SPECIAL, INCIDENTAL, CONSEQUENTIAL, OR EXEMPLARY DAMAGES. ANY LIABILITY ON THE PART OF ENVIRONMENTAL DATA RESOURCES, INC. IS STRICTLY LIMITED TO A REFUND OF THE AMOUNT PAID FOR THIS REPORT.** Purchaser accepts this Report "AS IS". Any analyses, estimates, ratings, environmental risk levels or risk codes provided in this Report are provided for illustrative purposes only, and are not intended to provide, nor should they be interpreted as providing any facts regarding, or prediction orforecast of, any environmental risk for any property. Only a Phase I Environmental Site Assessment performed by an environmental professional can provide information regarding the environmental risk for any property. Additionally, the information provided in this Report is not to be construed as legal advice.

Copyright 2009 by Environmental Data Resources, Inc. All rights reserved. Reproduction in any media or format, in whole or in part, of any report or map of Environmental Data Resources, Inc. or its affiliates is prohibited without prior written permission.

EDR and its logos (including Sanborn and Sanborn Map) are trademarks of Environmental Data Resources, Inc. or its affiliates. All other trademarks used herein are the property of their respective owners.

EXECUTIVE SUMMARY

DESCRIPTION

Environmental Data Resources, Inc.'s (EDR) City Directory Abstract is a screening tool designed to assist environmental professionals in evaluating potential liability on a target property resulting from past activities. EDR's City Directory Abstract includes a search and abstract of available city directory data. For each address, the directory lists the name of the corresponding occupant at five year intervals.

Business directories including city, cross reference and telephone directories were reviewed, if available, at approximately five year intervals for the years spanning 1921 through 2005. This report compiles information gathered in this review by geocoding the latitude and longitude of properties identified and gathering information about properties within 660 feet of the target property.

A summary of the information obtained is provided in the text of this report.

RESEARCH SUMMARY

The following research sources were consulted in the preparation of this report. An "X" indicates where information was identified in the source and provided in this report.

Year	Source	TP	Adjoining	Text Abstract	Source Image
2005	Hill-Donnelly Information Services	-	X	X	-
1999	City Publishing Company Inc.	-	X	X	-
1994	R. L. Polk & Co.	X	X	X	-
1991	R. L. Polk & Co.	-	-	-	-
1989	R. L. Polk & Co.	X	X	X	-
1984	R. L. Polk & Co.	X	X	X	-
1979	Hill's City Directory	X	X	X	-
1975	Hills City Directory	-	-	-	-
1974	Hill's City Directory	X	X	X	-
1969	Hill's City Directory	X	X	X	-
1964	Hill's City Directory	X	X	X	-
1959	Hill's City Directory	X	X	X	-
1953	Hill's City Directory	X	X	X	-
1949	Hill's City Directory	X	X	X	-
1944	Hill's City Directory	X	X	X	-
1937	Hill's City Directory	X	X	X	-
1931	Piedmont Directory Company	-	X	X	-
1925	Commercial Service Co.	-	X	X	-
1921	Commercial Service Co.	-	X	X	-

FINDINGS

TARGET PROPERTY INFORMATION

ADDRESS

1100 W. Trade Street
Charlotte, NC 28202

FINDINGS DETAIL

Target Property research detail.

Year	Uses	Source
1994	ELMERS AUTO SERVICE auto repr	R. L. Polk & Co.
	INTERSTATE JOHNSON LANE UPTOWN BRANCH	R. L. Polk & Co.
1989	Elmers Auto Service gas sta	R. L. Polk & Co.
1984	Elmers Auto Service gas sta	R. L. Polk & Co.
1979	Elmers Auto Service gas sta	Hill's City Directory
1974	Elmers Auto Service gas sta	Hill's City Directory
1969	PUCKETTS TEXACO SERVICE GAS STA	Hill's City Directory
1964	Babcock & Wilcox Co The boilers sls ofc	Hill's City Directory
	Puckett Bros Inc fuel oil	Hill's City Directory
	Pucketts Fuel Oil Serv	Hill's City Directory
	Pucketts Texaco Serv gas sta	Hill's City Directory
	Vacant	Hill's City Directory
1959	Babcock & Wilcox Co The blrs ED	Hill's City Directory
	Puckett Fuel Oil Serv fuel oil FR	Hill's City Directory
	Pucketts Texaco Serv FR	Hill's City Directory
	Vacant	Hill's City Directory
1953	Gaddy R Bennett dentist	Hill's City Directory
	Lowerys Texaco Serv	Hill's City Directory
1949	Hosp Savings Assn of N C Inc	Hill's City Directory
	Lowerys Texaco Service fill sta	Hill's City Directory
	Sycamore intersects	Hill's City Directory
1944	Hosp Saving Asn of N C Inc	Hill's City Directory
1937	Chapman & Strand accts	Hill's City Directory
	Puckett Robt L filling sta	Hill's City Directory

FINDINGS

ADJOINING PROPERTY DETAIL

The following Adjoining Property addresses were researched for this report. Detailed findings are provided for each address.

5TH ST

1000 5TH ST

Year	Uses	Source
1925	new Lyde Jas	Commercial Service Co.
1921	new Foster Mattie	Commercial Service Co.

1001 5TH ST

Year	Uses	Source
1925	Vacant	Commercial Service Co.

1002 5TH ST

Year	Uses	Source
1925	new Flostcr Mack	Commercial Service Co.
	Wilkie J B	Commercial Service Co.

1003 5TH ST

Year	Uses	Source
1925	Lawrence J A	Commercial Service Co.
1921	Lawrence J A	Commercial Service Co.

1004 5TH ST

Year	Uses	Source
1925	Hummel Geo K	Commercial Service Co.
	new Mooro Eliza	Commercial Service Co.
1921	Hummel G K	Commercial Service Co.

1005 5TH ST

Year	Uses	Source
1925	B Byrum F K	Commercial Service Co.
	A Ford W B	Commercial Service Co.

1006 5TH ST

Year	Uses	Source
1931	1004 Imes John c	Piedmont Directory Company
1925	new Williams Elizabeth	Commercial Service Co.
	Perry E L	Commercial Service Co.

FINDINGS

Year	Uses	Source
1921	new Patterson Horace	Commercial Service Co.

1007 5TH ST

Year	Uses	Source
1925	Henderson J R	Commercial Service Co.
1921	Henderson Jas R	Commercial Service Co.

1008 5TH ST

Year	Uses	Source
1931	1006 Edwards Mable c	Piedmont Directory Company
1925	Scholl W P	Commercial Service Co.
1921	Cresswell T D	Commercial Service Co.
	Morton Jno J marble	Commercial Service Co.

1009 5TH ST

Year	Uses	Source
1925	r new Alexandor Willie Mae	Commercial Service Co.
	r new Yonng Marie	Commercial Service Co.
1921	new Carothers Jas	Commercial Service Co.

1010 5TH ST

Year	Uses	Source
1925	new Ross Wm	Commercial Service Co.
	Anderson C C Rev	Commercial Service Co.
	Sycamore intersects	Commercial Service Co.
1921	new Alexander Edwd	Commercial Service Co.

1011 5TH ST

Year	Uses	Source
1925	new Robinson Henry	Commercial Service Co.
1921	new Ramiseus Chas	Commercial Service Co.

1012 5TH ST

Year	Uses	Source
1931	1002 Wilkie J B	Piedmont Directory Company
	1008 Pride Carrie c	Piedmont Directory Company
1925	new Potts Isaac	Commercial Service Co.
1921	new Potts Isaac	Commercial Service Co.

FINDINGS

1013 5TH ST

Year	Uses	Source
1931	Shuping S L	Piedmont Directory Company
	1001 Revels Sophia Mrs	Piedmont Directory Company
	1009 Scott Daisy c	Piedmont Directory Company
1925	new Connor Jas	Commercial Service Co.
1921	new Connor Jas	Commercial Service Co.

1014 5TH ST

Year	Uses	Source
1931	1010 Vacant	Piedmont Directory Company
1925	new Potts Lee	Commercial Service Co.
1921	new Potts Lee	Commercial Service Co.

1015 5TH ST

Year	Uses	Source
1931	1001 Pender H J Mrs	Piedmont Directory Company
	1011 Massey Saml c	Piedmont Directory Company
1921	new Mills R F	Commercial Service Co.

1016 5TH ST

Year	Uses	Source
1931	1004 Akers W W Rev	Piedmont Directory Company
1925	new Alexander Saml	Commercial Service Co.
	new Jones Henry	Commercial Service Co.
1921	new Goforth Lina	Commercial Service Co.

1017 5TH ST

Year	Uses	Source
1931	1003 Privette H L	Piedmont Directory Company
	1013 White Chas c	Piedmont Directory Company
1925	new Mc Dowell Robt	Commercial Service Co.
1921	new Medlin Arthur	Commercial Service Co.

1018 5TH ST

Year	Uses	Source
1931	Barbours Court begins	Piedmont Directory Company
1925	new Able David	Commercial Service Co.
1921	new Cole Jennie	Commercial Service Co.

FINDINGS

1019 5TH ST

Year	Uses	Source
1925	new Walker Lee	Commercial Service Co.
1921	new Mc Dowell Katie	Commercial Service Co.

1020 5TH ST

Year	Uses	Source
1931	1006 Peterson J E	Piedmont Directory Company
1925	new Graham Lee	Commercial Service Co.
1921	new Graham Lee	Commercial Service Co.

1021 5TH ST

Year	Uses	Source
1931	1005 Vacant	Piedmont Directory Company
	1015 Springs Alex c	Piedmont Directory Company
1925	new Trussell Hattie	Commercial Service Co.
1921	new Truesdale Hattie	Commercial Service Co.

1022 5TH ST

Year	Uses	Source
1931	1016 Fisher Cora c	Piedmont Directory Company
	1008 Humphrey P V	Piedmont Directory Company
1925	new Black Sallie	Commercial Service Co.
1921	new Black Sallie	Commercial Service Co.

1023 5TH ST

Year	Uses	Source
1931	1005 1/2 OConnor J M	Piedmont Directory Company
	1017 Weaver Conley c	Piedmont Directory Company

1024 5TH ST

Year	Uses	Source
1931	1018 Able David c	Piedmont Directory Company

1025 5TH ST

Year	Uses	Source
1931	A 1021 Odom Minyard c	Piedmont Directory Company
	1019 Smith Benj c	Piedmont Directory Company
1925	Charlotte Ice Co The	Commercial Service Co.
	Morrow intersects	Commercial Service Co.

FINDINGS

1026 5TH ST

Year	Uses	Source
1931	1020 Knox Bessie c	Piedmont Directory Company
	1010 Stephens W F	Piedmont Directory Company

1027 5TH ST

Year	Uses	Source
1931	Sycamore intersects	Piedmont Directory Company
	1007 Vacant	Piedmont Directory Company
	1025 Jacobs Wm c	Piedmont Directory Company

1028 5TH ST

Year	Uses	Source
1931	1022 Hill John c	Piedmont Directory Company
	Morow intersects	Piedmont Directory Company

1103 5TH ST

Year	Uses	Source
1925	Taylor W C	Commercial Service Co.
	Collins Benj	Commercial Service Co.
	Andrill Terrace intersects	Commercial Service Co.

1105 5TH ST

Year	Uses	Source
1931	1035 Mc Corkle Lizzie c	Piedmont Directory Company

1107 5TH ST

Year	Uses	Source
1931	1037 Johnson Harrison c	Piedmont Directory Company
	Sugaw Creek crosses Cecil intersects	Piedmont Directory Company

1108 5TH ST

Year	Uses	Source
1931	1100 Bland J A	Piedmont Directory Company
	1/2 1102 Cochrane W F	Piedmont Directory Company

1114 5TH ST

Year	Uses	Source
1931	1104 Henley C A	Piedmont Directory Company

FINDINGS

1115 5TH ST

Year	Uses	Source
1931	Andrill Terrace intersects	Piedmont Directory Company
	1103 Collins Benj	Piedmont Directory Company

1200 5TH ST

Year	Uses	Source
1925	Cecil intersects	Commercial Service Co.
	Open Air School	Commercial Service Co.
1921	Mayhew M S	Commercial Service Co.

1201 5TH ST

Year	Uses	Source
1931	1401 Green K S	Piedmont Directory Company

1207 5TH ST

Year	Uses	Source
1931	1403 Wilson J W	Piedmont Directory Company

1208 5TH ST

Year	Uses	Source
1931	1302 Dean L P	Piedmont Directory Company

1211 5TH ST

Year	Uses	Source
1931	1405 Abercrombie A B	Piedmont Directory Company
1925	Gallagher E F	Commercial Service Co.

1212 5TH ST

Year	Uses	Source
1931	1304 Brady H J	Piedmont Directory Company

1213 5TH ST

Year	Uses	Source
1925	Vacant	Commercial Service Co.

1215 5TH ST

Year	Uses	Source
1931	Groover B L	Piedmont Directory Company
	1407 Seegers A F	Piedmont Directory Company

FINDINGS

1218 5TH ST

Year	Uses	Source
1931	1306 Russell Luna Miss	Piedmont Directory Company

1219 5TH ST

Year	Uses	Source
1931	1409 Iseley L H Mrs	Piedmont Directory Company

1222 5TH ST

Year	Uses	Source
1931	1308 Wood J C bldg contr	Piedmont Directory Company

1223 5TH ST

Year	Uses	Source
1931	1411 Gilbert R C	Piedmont Directory Company

1224 5TH ST

Year	Uses	Source
1931	1310 Foures J M	Piedmont Directory Company

1230 5TH ST

Year	Uses	Source
1931	1312 Reid C Y	Piedmont Directory Company

1231 5TH ST

Year	Uses	Source
1931	1415 Fowler Lou Mrs	Piedmont Directory Company

1234 5TH ST

Year	Uses	Source
1931	1314 Wilson G H	Piedmont Directory Company

1235 5TH ST

Year	Uses	Source
1931	1417 Kumpe J E	Piedmont Directory Company

1236 5TH ST

Year	Uses	Source
1931	1400 Houston J W	Piedmont Directory Company

1239 5TH ST

Year	Uses	Source
1931	1419 Morse S L	Piedmont Directory Company

FINDINGS

E 5TH ST

1000 E 5TH ST

Year	Uses	Source
1944	Brown Ella c	Hill's City Directory
1937	Patterson Robt H c	Hill's City Directory

1006 E 5TH ST

Year	Uses	Source
1944	Hinton Walter c	Hill's City Directory
1937	Davis Dalsy c	Hill's City Directory

1008 E 5TH ST

Year	Uses	Source
1944	Lewis Robt c	Hill's City Directory
1937	Weaver Conley c	Hill's City Directory

1012 E 5TH ST

Year	Uses	Source
1944	Moore Janie c	Hill's City Directory
1937	Bowman Sarah c	Hill's City Directory

1013 E 5TH ST

Year	Uses	Source
1964	White Janie Mrs	Hill's City Directory
1959	Steele Dorothy G Mrs	Hill's City Directory
1953	Pauling Abr P	Hill's City Directory
1944	Paul Abr P c	Hill's City Directory
1937	Massey Walter c	Hill's City Directory

1014 E 5TH ST

Year	Uses	Source
1964	Baldwin Jas W	Hill's City Directory
1959	Harrison Jas	Hill's City Directory
1953	Watkins Erasmus K Rev res	Hill's City Directory
1949	Watkins E K Rev c	Hill's City Directory

1015 E 5TH ST

Year	Uses	Source
1964	Martin Essie Mrs	Hill's City Directory
1959	White Janie B Mrs	Hill's City Directory

FINDINGS

Year	Uses	Source
1953	White Janie B Mrs	Hill's City Directory
1949	White Janie c	Hill's City Directory
1944	White Janie c	Hill's City Directory
1937	Wiley Stein c	Hill's City Directory

1016 E 5TH ST

Year	Uses	Source
1964	Carter Matthew res	Hill's City Directory
1959	Carter Matthew res ED	Hill's City Directory
1953	Carter Matthew	Hill's City Directory
1949	Spears Wm c res	Hill's City Directory

1017 E 5TH ST

Year	Uses	Source
1964	Barbours ct begins	Hill's City Directory
	Melton Odessa Mrs	Hill's City Directory
1959	Barbours ct begins	Hill's City Directory
	Vacant	Hill's City Directory
1953	Barbours ct begins	Hill's City Directory
	Sims Annie L Mrs	Hill's City Directory
1949	Barbours ct begins	Hill's City Directory
	Sims Annie L c	Hill's City Directory
1944	Barbours ct begins	Hill's City Directory
	Slms John c	Hill's City Directory
1937	Harris John c	Hill's City Directory

1018 E 5TH ST

Year	Uses	Source
1964	Robinson Dewey	Hill's City Directory
1959	Stack Annie L Mrs	Hill's City Directory
1953	Mc Gill Jas	Hill's City Directory
1949	Mc Gill Jas c	Hill's City Directory
1944	Potts Annie M c	Hill's City Directory
1937	Potts Issac E c	Hill's City Directory
	Barbours to begins	Hill's City Directory

1020 E 5TH ST

Year	Uses	Source
1964	Vacant	Hill's City Directory
1959	Potts Annie M Mrs res ED	Hill's City Directory

FINDINGS

Year	Uses	Source
1953	Potts Annie M Mrs	Hill's City Directory
1949	Potts Annie M Mrs c res	Hill's City Directory
1944	Reid Chas c	Hill's City Directory

1021 E 5TH ST

Year	Uses	Source
1964	Alexander Lomar Mrs	Hill's City Directory
1959	Patterson Selina H Mrs	Hill's City Directory
1953	Patterson Robt	Hill's City Directory
1949	Petterson Robt c	Hill's City Directory
1944	Patterson Robt c	Hill's City Directory
1937	Spring Alex c	Hill's City Directory

1022 E 5TH ST

Year	Uses	Source
1964	Mozee Jas	Hill's City Directory
1959	Mozee Jas	Hill's City Directory
1953	Strong Walter jr res	Hill's City Directory
1949	Kelley Leroy c res	Hill's City Directory
1944	Carson Fannie c	Hill's City Directory
	Fisher Cora c	Hill's City Directory
1937	Flsher Cora c	Hill's City Directory

1023 E 5TH ST

Year	Uses	Source
1964	Carson Fannie R	Hill's City Directory
1959	Carson Fannie R drsmkr	Hill's City Directory
1953	Carson Fannie Mrs	Hill's City Directory
1949	Carson Fannie c	Hill's City Directory
1937	Whitin Lewis c	Hill's City Directory

1024 E 5TH ST

Year	Uses	Source
1937	Able Davis c	Hill's City Directory

1025 E 5TH ST

Year	Uses	Source
1964	Vacant	Hill's City Directory
1959	Caldwell Albert ED	Hill's City Directory
1953	Caldwell Albert	Hill's City Directory

FINDINGS

Year	Uses	Source
1949	Caldwell Albert c	Hill's City Directory
1944	Caldwell Albert c	Hill's City Directory
1937	Wright Jas c	Hill's City Directory

1026 E 5TH ST

Year	Uses	Source
1964	Cooper James	Hill's City Directory
1959	Wilson Melvin FR	Hill's City Directory
1953	Wilson Melvin	Hill's City Directory
1949	Wilson Melvin c res	Hill's City Directory
1944	Mc Dowell Randolph c	Hill's City Directory
1937	Russell Annie c	Hill's City Directory

1027 E 5TH ST

Year	Uses	Source
1953	Carson Wm H	Hill's City Directory
1949	Johnson Annie c	Hill's City Directory
1944	Johnson Annie c	Hill's City Directory
1937	Vacant	Hill's City Directory

1028 E 5TH ST

Year	Uses	Source
1964	reeder Marcus res	Hill's City Directory
1959	reeder Marcus res ED	Hill's City Directory
1953	Reeder Marcus res	Hill's City Directory
1949	reeder Marcus c res	Hill's City Directory
1944	Lacy Geo c	Hill's City Directory
1937	Imes John c	Hill's City Directory

1029 E 5TH ST

Year	Uses	Source
1937	Morrow ends	Hill's City Directory
	Barnes Annabelle c	Hill's City Directory

1031 E 5TH ST

Year	Uses	Source
1964	Apostolic Ch of God The	Hill's City Directory
	N Morrow ends	Hill's City Directory
1959	Apostolic Ch of God The	Hill's City Directory
	N Morrow ends	Hill's City Directory

FINDINGS

Year	Uses	Source
1953	N Morrow ends	Hill's City Directory
	Irwin Mission Hall	Hill's City Directory
1949	N Morrow ends	Hill's City Directory
	Irwin Mission Hall c	Hill's City Directory
1944	N Morrow ends	Hill's City Directory
	Irwin Mission Hall c	Hill's City Directory

1101 E 5TH ST

Year	Uses	Source
1964	Goss Willie S	Hill's City Directory
1959	Green Jas W	Hill's City Directory
1953	Waiters Jas	Hill's City Directory

1103 E 5TH ST

Year	Uses	Source
1964	Jackson Charlie	Hill's City Directory
1959	Gore Thelma	Hill's City Directory
1953	Miller Freddie L	Hill's City Directory

1105 E 5TH ST

Year	Uses	Source
1964	Moore John	Hill's City Directory
1959	White Janie M	Hill's City Directory
1953	Bellamy Claude	Hill's City Directory
1949	Young L Wm c res	Hill's City Directory
1944	Young Wm C res	Hill's City Directory
1937	Young Wm c	Hill's City Directory

1106 E 5TH ST

Year	Uses	Source
1949	Hunter John H c	Hill's City Directory

1107 E 5TH ST

Year	Uses	Source
1964	Raiford John	Hill's City Directory
	Sugaw Creek no bridge Not open bet Sugaw Creek and N Cecil	Hill's City Directory
	Kings dr intersects	Hill's City Directory
1959	Staton Hoyt	Hill's City Directory
	Sugar Creek no bridge	Hill's City Directory

FINDINGS

Year	Uses	Source
1959	Not open bet Sugar Creek and N Cecil	Hill's City Directory
	N Cecil intersects	Hill's City Directory
1953	N Cecil intersects	Hill's City Directory
	Sugar Creek no bridge Not open bet Sugar Creek and N Cecil	Hill's City Directory
	Vacant	Hill's City Directory
1949	Robert Lonnie c	Hill's City Directory
	Sugar Creek no bridge	Hill's City Directory
	Not open bet Sugar Creek and N Cecil	Hill's City Directory
	N Cecil intersects	Hill's City Directory
1944	Roberts Lonzie c	Hill's City Directory
	Sugar Crook no bridge Not open between Sugar Crook and N Ceel	Hill's City Directory
1937	Massey Saml c	Hill's City Directory
	Sugar Creek crosses	Hill's City Directory
	Cecil intersects	Hill's City Directory

1201 E 5TH ST

Year	Uses	Source
1964	Vacant	Hill's City Directory
1959	Caldwell Charlotte Mrs FR 11 G 6973	Hill's City Directory
1953	Caldwell Lottie R Mrs res	Hill's City Directory
1949	Caldwell Lottie r Mrs res	Hill's City Directory
1944	Caldwell Lottie r Mrs res	Hill's City Directory
1937	5TH E Contd	Hill's City Directory
	Caldwell Lottie R Mrs	Hill's City Directory

1207 E 5TH ST

Year	Uses	Source
1964	Vacant	Hill's City Directory
1959	Beacham Cleveland jr res ED	Hill's City Directory
1953	Beacham Cleveland jr res	Hill's City Directory
1949	Beacham Cleveland jr res	Hill's City Directory
1944	Wilson John W res	Hill's City Directory

1208 E 5TH ST

Year	Uses	Source
1964	Ward Pauline C Mrs mint dec	Hill's City Directory
	Ward Marvin S res	Hill's City Directory
1959	Ward Pauline C Mrs int dec	Hill's City Directory

FINDINGS

Year	Uses	Source
1959	Ward Marvin S res ED	Hill's City Directory
1953	Ward Marvin S res	Hill's City Directory
1949	Ward Marvin S res	Hill's City Directory
1944	Ward Marvin S res	Hill's City Directory
1937	Dean Lemuel P	Hill's City Directory

1211 E 5TH ST

Year	Uses	Source
1964	Greene I Devona res	Hill's City Directory
1959	Greene I Devona res ED	Hill's City Directory
1953	Greene I Devona res	Hill's City Directory
1949	Greene I Devona res	Hill's City Directory
1944	Greene I Devona res	Hill's City Directory
1937	Wagner Wm W	Hill's City Directory

1212 E 5TH ST

Year	Uses	Source
1964	Cornell Jas F res	Hill's City Directory
1959	Cornell Jas F res ED	Hill's City Directory
1953	Cornell Jas F res	Hill's City Directory
1949	Burnette Arth L res	Hill's City Directory
1944	Burnette Arth res	Hill's City Directory
1937	Odem L Garfield	Hill's City Directory

1215 E 5TH ST

Year	Uses	Source
1964	Mc Kenzie Margt B Mrs res	Hill's City Directory
1959	Mc Kenzie Gaston S res Fr G 7186	Hill's City Directory
1953	Leaird Cornelia B res	Hill's City Directory
1949	Mc Kenzie G Shelton res	Hill's City Directory
1944	Mc Kenzie G Shelton res	Hill's City Directory
1937	Mc Kenzie G Shelton	Hill's City Directory

1218 E 5TH ST

Year	Uses	Source
1964	Spurlin Ned W res	Hill's City Directory
1959	Spurlin Ned W FR	Hill's City Directory
1953	Spurlin Ned W	Hill's City Directory
1949	Dunlap Nona r Mrs res	Hill's City Directory
1944	russell Luna F res	Hill's City Directory

FINDINGS

Year	Uses	Source
1937	Russell Luna F	Hill's City Directory

1221 E 5TH ST

Year	Uses	Source
1964	Vacant	Hill's City Directory
1959	Dodd John P FR	Hill's City Directory
1953	Fuckenworth Ralph E	Hill's City Directory
1949	Mc Kenzie David A res	Hill's City Directory
1944	Vacant	Hill's City Directory
1937	Iseley Lena H Mrs	Hill's City Directory

1222 E 5TH ST

Year	Uses	Source
1964	Wood John C res	Hill's City Directory
1959	Wood John C res ED	Hill's City Directory
1953	Wood John C res	Hill's City Directory
1949	Wood John C res bldg contr	Hill's City Directory
1944	Wood John C res bldg contr	Hill's City Directory
1937	Wood John C	Hill's City Directory

1223 E 5TH ST

Year	Uses	Source
1964	Vacant	Hill's City Directory
1959	Vacant	Hill's City Directory
1953	Keever Danl W res	Hill's City Directory
1949	Morris Edna Mrs	Hill's City Directory
1944	Morris Harris W	Hill's City Directory
1937	Carter Harry L	Hill's City Directory

1224 E 5TH ST

Year	Uses	Source
1964	Winecaff Walter R	Hill's City Directory
1959	Vacant	Hill's City Directory
1953	Stallings Ulysses E	Hill's City Directory
1949	Hutchins Guy S res	Hill's City Directory
1944	Wilson Augustus II	Hill's City Directory
1937	Wilson Augustus H	Hill's City Directory

FINDINGS

1227 E 5TH ST

Year	Uses	Source
1964	Apartments	Hill's City Directory
	Cannon Eunice Mrs	Hill's City Directory
	Vaughn Annie M Mrs nurse	Hill's City Directory
	Vacant	Hill's City Directory
	Tiffany Russell	Hill's City Directory
	Street continued	Hill's City Directory
1959	Vaughn Annie M Mrs FR	Hill's City Directory
	Bolinger Guy	Hill's City Directory
	Vacant	Hill's City Directory
	Street continued	Hill's City Directory
	Apartments	Hill's City Directory
	Vacant	Hill's City Directory
1953	Street continued	Hill's City Directory
	Apartments	Hill's City Directory
	Reece Ernest V	Hill's City Directory
	Carter Charlie E	Hill's City Directory
	Calebro Mary B Mrs	Hill's City Directory
	Vaughan Annie N Mrs baby sitter	Hill's City Directory
1949	Apartments	Hill's City Directory
	Honeycutt Jas F	Hill's City Directory
	Anderson Mirtie A Mrs	Hill's City Directory
	Sanford Chas F	Hill's City Directory
	Dodson Nancy A Mrs	Hill's City Directory
	Street continued	Hill's City Directory
1944	Apartments	Hill's City Directory
	Wilson J Calvin	Hill's City Directory
	Mc Call Lloyd C	Hill's City Directory
	Barkley Jas A	Hill's City Directory
	Barker J A	Hill's City Directory
	Street continued	Hill's City Directory
1937	Apartments	Hill's City Directory
	Ross Walter D	Hill's City Directory
	Williams Jennie J Mrs	Hill's City Directory
	Weddine Irene Mrs	Hill's City Directory
	Keevar Danl W	Hill's City Directory
	Street continued	Hill's City Directory

FINDINGS

1230 E 5TH ST

Year	Uses	Source
1964	Rountree A C Co ins adj	Hill's City Directory
1959	Waller Guy E res Fr	Hill's City Directory
1953	Waller Guy E res	Hill's City Directory
1949	Cram Maynard U	Hill's City Directory
1944	reid Mary J Mrs res	Hill's City Directory
1937	Reid Clarence Y	Hill's City Directory

1231 E 5TH ST

Year	Uses	Source
1964	Vacant	Hill's City Directory
1959	Vacant	Hill's City Directory
1953	Hoover Daisy C Mrs	Hill's City Directory
1949	Vacant	Hill's City Directory
1944	Richardson Harry E	Hill's City Directory
1937	Moore John C	Hill's City Directory

1232 E 5TH ST

Year	Uses	Source
1964	Vacant	Hill's City Directory
1959	Vacant	Hill's City Directory
1953	Oakley Charlotte Mrs	Hill's City Directory

1234 E 5TH ST

Year	Uses	Source
1964	Alford Roy N	Hill's City Directory
1959	Carithers Eme H res ED	Hill's City Directory
1953	Carithers Eme H res	Hill's City Directory
1949	reese Sallie E Mrs res	Hill's City Directory
1944	Reese Sallie M Mrs	Hill's City Directory
1937	Smith Wm M	Hill's City Directory

1235 E 5TH ST

Year	Uses	Source
1964	Baker Goldie I Mrs res	Hill's City Directory
1959	Baker Henry L ED	Hill's City Directory
1953	Baker Harry L	Hill's City Directory
1949	Baker Harry L	Hill's City Directory
1944	Baker Harry L	Hill's City Directory
1937	Claiborne Minnie Mrs	Hill's City Directory

FINDINGS

1236 E 5TH ST

Year	Uses	Source
1964	Houston Jas W res	Hill's City Directory
1959	Houston Jas W res ED	Hill's City Directory
1953	Houston Jas W res	Hill's City Directory
1949	Houston Jas W res	Hill's City Directory
	Porter Robt M	Hill's City Directory
1944	Houston Jas W res	Hill's City Directory
	Porter Robt M	Hill's City Directory
1937	Houston J Walter	Hill's City Directory

1239 E 5TH ST

Year	Uses	Source
1964	Miller D Moore res	Hill's City Directory
1959	Miller D Moore res ED	Hill's City Directory
1953	Miller D Moore	Hill's City Directory
1949	Miller D Moore res	Hill's City Directory
1944	Miller D Moore	Hill's City Directory
1937	Hoyle Robt D	Hill's City Directory

E TRADE ST

1000 E TRADE ST

Year	Uses	Source
1989	Jones Hewson & Woolard lwyrs	R. L. Polk & Co.
1984	Jones Hewson & Woolard lwyrs	R. L. Polk & Co.
1979	Jones Hewson & Woolard lwyrs	Hill's City Directory
1974	Jones Hewson & Woolard lwyrs	Hill's City Directory
1969	JONES HEWSON & WOOLARO LWYRS	Hill's City Directory
1964	Craig Edw	Hill's City Directory
1959	Craig Edw	Hill's City Directory
1953	Mullis Bertha M Mrs	Hill's City Directory
1949	Vacant	Hill's City Directory
1944	Moore Martin H	Hill's City Directory
1937	Barkley Claude C	Hill's City Directory

1001 E TRADE ST

Year	Uses	Source
1944	Pierce H Alice Mrs	Hill's City Directory

FINDINGS

1006 E TRADE ST

Year	Uses	Source
1964	Transients	Hill's City Directory
1959	Phifer Thos FR	Hill's City Directory
1953	Malphurs Mary JMrs	Hill's City Directory
1949	Proctor Jas P res	Hill's City Directory
1944	Ingram Iva Mrs	Hill's City Directory
	Ford Wm B	Hill's City Directory
1937	Lawhorn Drane	Hill's City Directory

1008 E TRADE ST

Year	Uses	Source
1964	Coleman Jethro Mrs	Hill's City Directory
1959	Mc Mullen Julius FR	Hill's City Directory
1953	Vacant	Hill's City Directory
1949	Baker Ella R Mrs	Hill's City Directory
1944	Cain Ernest E	Hill's City Directory
1937	Byers Le Roy	Hill's City Directory

1009 E TRADE ST

Year	Uses	Source
1984	Vacant	R. L. Polk & Co.
1979	Downs Kenneth R lwyr	Hill's City Directory

1010 E TRADE ST

Year	Uses	Source
1964	Rogers Louise	Hill's City Directory
1959	Burke Chester FR	Hill's City Directory
1953	Minor Alex D	Hill's City Directory
1949	Minor Alex D	Hill's City Directory
1944	Minor Alex D	Hill's City Directory

1012 E TRADE ST

Year	Uses	Source
1964	Whitmore Willie P Mrs	Hill's City Directory
1959	Howie Robt L ED	Hill's City Directory
1953	Austin S Garland	Hill's City Directory
1949	Penegar L May	Hill's City Directory
1944	Penegar Bessie A Mrs	Hill's City Directory
1937	Lowery Leon	Hill's City Directory

FINDINGS

1014 E TRADE ST

Year	Uses	Source
1989	Kusester Companies The Overflow	R. L. Polk & Co.
1984	Fairley Hamrick Monteith & Cobb lwyrs	R. L. Polk & Co.
1979	Fairley Hamrick Monteith & Cobb	Hill's City Directory
1974	Grier Parker Poe Thompson Bernstein Gage & Preston lwyrs	Hill's City Directory
1969	GRIER PARKER POE THOMPSON BERNSTEIN GAGE & PRESTON LWYRS	Hill's City Directory
1964	Bridges Wm	Hill's City Directory
1959	Bridges John	Hill's City Directory
1953	Vacant	Hill's City Directory
1949	Smith Blanche E nurse	Hill's City Directory
1944	Mecklin Stella Mrs	Hill's City Directory
1937	Fisher J Wm	Hill's City Directory

1018 E TRADE ST

Year	Uses	Source
1964	Gilliam Willie A	Hill's City Directory
1959	Vacant	Hill's City Directory
1953	Rape Arth D	Hill's City Directory
1949	Ressel Saml J	Hill's City Directory
1944	Ressel Saml J	Hill's City Directory
1937	Barefoot Miles M	Hill's City Directory

1020 E TRADE ST

Year	Uses	Source
1989	Council On Health Costs Inc	R. L. Polk & Co.
1964	Brown Maeola Mrs	Hill's City Directory
1959	Vacant	Hill's City Directory
1953	Austin WMarvin	Hill's City Directory
1949	Austin W Marvin	Hill's City Directory
1944	Austin W Marvin	Hill's City Directory

1021 E TRADE ST

Year	Uses	Source
1953	Char Hudson Co Inc rear	Hill's City Directory

1024 E TRADE ST

Year	Uses	Source
1964	Beach begins	Hill's City Directory

FINDINGS

Year	Uses	Source
1964	Morrow intersects	Hill's City Directory
	Stevenson Will	Hill's City Directory
1959	Beach begins	Hill's City Directory
	Stevenson Will ED	Hill's City Directory
	Morrow intersects	Hill's City Directory
1953	Spaulding Euell D	Hill's City Directory
	Morrow intersects	Hill's City Directory
	Beach begins	Hill's City Directory
1949	Beach begins	Hill's City Directory
	Morrow intersects	Hill's City Directory
	Cofer Everott	Hill's City Directory
1944	Morrow intersects	Hill's City Directory
	Cofer Everett	Hill's City Directory
	Beach begins	Hill's City Directory
1937	Hovis Lloyd T	Hill's City Directory

1026 E TRADE ST

Year	Uses	Source
1937	Vacant	Hill's City Directory

1101 E TRADE ST

Year	Uses	Source
1964	Electrical Distrs Inc	Hill's City Directory
1959	Electrical Distrs Inc ED	Hill's City Directory
1953	Sou Piping & Eng Co Inc	Hill's City Directory
1949	Storkline Dy dee Wash	Hill's City Directory

1105 E TRADE ST

Year	Uses	Source
1964	E 4th intersects	Hill's City Directory
	Daughtry Sht Mtl Co	Hill's City Directory
1959	E 4th intersects	Hill's City Directory
	Daughtry Sht Mtl Co ED	Hill's City Directory
1953	E 4th intersects	Hill's City Directory
	Daughtry Sht Mtl Co	Hill's City Directory
1949	E 4th intersects	Hill's City Directory
	Daughtry Sheet Metal Co	Hill's City Directory

FINDINGS

1109 E TRADE ST

Year	Uses	Source
1944	Daughtry Sheet Metal Co	Hill's City Directory
	E 4th intersects	Hill's City Directory
1937	Daughtry Sheet Meta I Co	Hill's City Directory

IRWIN AVE

108 IRWIN AVE

Year	Uses	Source
1959	Polk Jane A Mrs res ED	Hill's City Directory
1953	Allison Nell L Mrs res	Hill's City Directory
1949	Allison Neil L Mrs res	Hill's City Directory
	Nell L Mrs res	Hill's City Directory
1944	Allison Nell L Mrs res	Hill's City Directory
1937	Allison Nell L Mrs	Hill's City Directory
1931	2 Squire J C	Piedmont Directory Company

109 IRWIN AVE

Year	Uses	Source
1959	Warwick Ronald	Hill's City Directory
	1/2 Vacant	Hill's City Directory
	Contd	Hill's City Directory
	IRWIN AV Contd	Hill's City Directory
	Vacant	Hill's City Directory
	Vacant	Hill's City Directory
	Smith Roy K	Hill's City Directory
	Vacant	Hill's City Directory
	Apartments	Hill's City Directory
	bsmt Vacant	Hill's City Directory
	Goode Esther Mrs	Hill's City Directory
	Vacant	Hill's City Directory
	Nolan Wm R	Hill's City Directory
1953	1/2 West Donald L	Hill's City Directory
	Hart Evelyn	Hill's City Directory
1949	1/2 Krolik Robt	Hill's City Directory
	Dillashaw Wm J	Hill's City Directory
1944	1/2 Chayka Anthony	Hill's City Directory
	Woods Roy W	Hill's City Directory
	ALee Cath T Mrs res	Hill's City Directory

FINDINGS

Year	Uses	Source
1937	Lee Cath T Mrs	Hill's City Directory

110 IRWIN AVE

Year	Uses	Source
1959	Walsh Wm A ED	Hill's City Directory
1953	Hatley Timothy	Hill's City Directory
1949	Turbyfill Elma R	Hill's City Directory
1944	Turbyfill Elam R	Hill's City Directory
1937	Babb S Pryor	Hill's City Directory
1931	4 Atwell H S	Piedmont Directory Company

112 IRWIN AVE

Year	Uses	Source
1959	Privette Alice J Mrs res ED	Hill's City Directory
1953	Privette Henry L res	Hill's City Directory
1949	Privette Henry L res	Hill's City Directory
1944	Prlvette Henry Lres	Hill's City Directory
1937	Privette Henry L	Hill's City Directory
1931	8 Sharpe T E	Piedmont Directory Company

115 IRWIN AVE

Year	Uses	Source
1959	Tartce Martha I Mrs ED	Hill's City Directory
1953	Griffith Alice M nurse	Hill's City Directory
	Washam Potts A	Hill's City Directory
1949	Washam Potts A	Hill's City Directory
1944	Washam Potta A	Hill's City Directory
1937	Washam Potts A	Hill's City Directory

116 IRWIN AVE

Year	Uses	Source
1959	Acorn Snack Shop The conly ED	Hill's City Directory

119 IRWIN AVE

Year	Uses	Source
1959	Davis Jas T FR	Hill's City Directory
1953	Maultsby Frank S	Hill's City Directory
1949	Tolbert Ruth Mrs	Hill's City Directory
1944	Arnall Melvin L	Hill's City Directory
	Rainwater David B	Hill's City Directory

FINDINGS

Year	Uses	Source
1944	Cobb Edw	Hill's City Directory
1937	Brickhouse Nettie M Mrs	Hill's City Directory
1931	3 Davis C L	Piedmont Directory Company

122 IRWIN AVE

Year	Uses	Source
1959	Street continued	Hill's City Directory
	Stokes Robt L	Hill's City Directory
	Vacant	Hill's City Directory
	Flowers Ann M ED	Hill's City Directory
	Gallant Ruby B Mrs FR 6 G	Hill's City Directory
	Apartments	Hill's City Directory
1953	Street continued	Hill's City Directory
	Apartments	Hill's City Directory
	Burns Peter F	Hill's City Directory
	Pender Shaw E	Hill's City Directory
	Harper John C	Hill's City Directory
	Eudy Jay T	Hill's City Directory
1949	Apartments	Hill's City Directory
	Harper J Clifton	Hill's City Directory
	Pender Shaw E	Hill's City Directory
	Holland Max W	Hill's City Directory
	Eudy Jay T	Hill's City Directory
	Street continued	Hill's City Directory
1944	Mac Kinnon Wm F	Hill's City Directory
	Harper J Cllfton	Hill's City Directory
	Apartments	Hill's City Directory
	Joy A Withrow	Hill's City Directory
1937	street continued	Hill's City Directory
	Little Harold D	Hill's City Directory
	Joy A Withrow	Hill's City Directory
	IRWIN AV Contd	Hill's City Directory
	Hayes John E	Hill's City Directory
	Apartments	Hill's City Directory
1931	Fifth intersects	Piedmont Directory Company
	5 Redfern A D Mrs	Piedmont Directory Company
	118 4 Vacant	Piedmont Directory Company
	116 3 Little H D	Piedmont Directory Company
	120 2 Setzler E B	Piedmont Directory Company

FINDINGS

Year	Uses	Source
1931	114 1 Piland C A	Piedmont Directory Company
	114 120 Apartments	Piedmont Directory Company

125 IRWIN AVE

Year	Uses	Source
1959	Morris Ila W Mrs res	Hill's City Directory
	W 5th intersects	Hill's City Directory
1953	W 5th intersects	Hill's City Directory
	Morris Mark W res	Hill's City Directory
1949	W 5th intersects	Hill's City Directory
	Morris Mark N res	Hill's City Directory
1944	W 5th intersects	Hill's City Directory
	Morris Mark N res	Hill's City Directory
1937	Redfern Annie D Mrs	Hill's City Directory

151 IRWIN AVE

Year	Uses	Source
1931	1 Steadham L E	Piedmont Directory Company

201 IRWIN AVE

Year	Uses	Source
1959	Ratchford Jas E Rev ED	Hill's City Directory
1953	Waters G Dana Rev	Hill's City Directory
1949	Rolston Holmes Rev	Hill's City Directory
1944	Rolston Holmes Rev	Hill's City Directory
1937	Akers Wm W Rev	Hill's City Directory
1931	Anthony H J	Piedmont Directory Company
1925	Anthony J T Col	Commercial Service Co.
1921	Anthony J T	Commercial Service Co.

N IRWIN AVE

108 N IRWIN AVE

Year	Uses	Source
1974	Bell Henry J	Hill's City Directory
1969	BELL HENRY J	Hill's City Directory
1964	Polk Jane A Mrs res	Hill's City Directory

FINDINGS

109 N IRWIN AVE

Year	Uses	Source
1964	1/2 Perkins Dolph	Hill's City Directory
	Whitworth Bobbie B	Hill's City Directory

110 N IRWIN AVE

Year	Uses	Source
1974	Ivey Annie C Mrs	Hill's City Directory
1969	IVEY ANNIE C MRS	Hill's City Directory
1964	Walsh Wm	Hill's City Directory

112 N IRWIN AVE

Year	Uses	Source
1999	Alexander Ins Co	City Publishing Company Inc.
	Alexander Funeral Hm	City Publishing Company Inc.
	Alexander Limousine Service	City Publishing Company Inc.
1989	National Assn For Advancement Colored People	R. L. Polk & Co.
	Alexander Mutual Burial Assn Inc	R. L. Polk & Co.
	Alexander Funeral Home Inc	R. L. Polk & Co.
1984	Alexander Mutual Burial Assan Inc	R. L. Polk & Co.
	National Assn For Advancement Colored People	R. L. Polk & Co.
	Alexander Funeral Home Inc	R. L. Polk & Co.
1979	Alexander Funeral Home Inc	Hill's City Directory
	Alexander Mutual Burial Assn Inc	Hill's City Directory
1974	Alexander Mutual Burial Assn Inc	Hill's City Directory
	Alexander Funeral Home Inc	Hill's City Directory
1969	ALEXANDER MUTUAL BURIAL ASSN INC	Hill's City Directory
	ALEXANDER FUNERAL HOME INC	Hill's City Directory
1964	Alexander Funeral Home Inc	Hill's City Directory
	Alexander Mut urial Assn Inc	Hill's City Directory
	N C State Conference of Brs NAACP	Hill's City Directory

115 N IRWIN AVE

Year	Uses	Source
1979	Vacant	Hill's City Directory
1974	Reid Mattie L	Hill's City Directory
1969	WILLIAMS FURNISHED ROOMS WILLIAMS JOE	Hill's City Directory
1964	Merchant Suddath L	Hill's City Directory

FINDINGS

116 N IRWIN AVE

Year	Uses	Source
1979	Vacant	Hill's City Directory
1974	Vacant	Hill's City Directory
1969	VACANT	Hill's City Directory
1964	Vacant	Hill's City Directory

119 N IRWIN AVE

Year	Uses	Source
1964	Bynum Sol	Hill's City Directory

122 N IRWIN AVE

Year	Uses	Source
1989	Glenn James	R. L. Polk & Co.
	Harris Jas	R. L. Polk & Co.
	Hayes Robt	R. L. Polk & Co.
	Vacant	R. L. Polk & Co.
	Apartments	R. L. Polk & Co.
1984	Glenn James	R. L. Polk & Co.
	Mackey Franklin	R. L. Polk & Co.
	Hayes Robt	R. L. Polk & Co.
	Logan Luvenia	R. L. Polk & Co.
	Apartments	R. L. Polk & Co.
1979	Glenn Charles	Hill's City Directory
	Mc Donald Clayton	Hill's City Directory
	Jennings Billie L Mrs	Hill's City Directory
	Logan Luvenia	Hill's City Directory
	Apartments	Hill's City Directory
1974	Jennings Billie L Mrs	Hill's City Directory
	Hammonds Sammie L Mrs	Hill's City Directory
	Apartments	Hill's City Directory
	Hill Louise Mrs	Hill's City Directory
	Bratton Florence	Hill's City Directory
1969	HILL LOUISE MRS	Hill's City Directory
	BRATTON FLORENCE	Hill's City Directory
	JENNINGS BILLIE W MRS	Hill's City Directory
	HAMMONS SAMMIE L MRS	Hill's City Directory
	APARTMENTS	Hill's City Directory
1964	Street continued	Hill's City Directory
	Bracken Florence	Hill's City Directory

FINDINGS

125 N IRWIN AVE

Year	Uses	Source
2005	Minority Business Dev Ctr	Hill-Donnelly Information Services
	Minority Resource Contr Ctr	Hill-Donnelly Information Services
	Mark Technical Svc	Hill-Donnelly Information Services
1999	Blg Beans Meat Market & Grocery	City Publishing Company Inc.
1989	5TH ST INTERSECTS	R. L. Polk & Co.
	Big Ben Meat & Grocery	R. L. Polk & Co.
1984	5TH ST INTERSECTS	R. L. Polk & Co.
	Big Ben Meat Market	R. L. Polk & Co.
1979	5TH ST INTERSECTS	Hill's City Directory
	Lunsford Grocery	Hill's City Directory
1974	5TH ST INTERSECTS	Hill's City Directory
	Lunsford Grocery	Hill's City Directory
1969	5TH ST INTERSECTS	Hill's City Directory
	LUNSFORD GROCERY	Hill's City Directory
1964	No Return	Hill's City Directory
	W 5th intersects	Hill's City Directory

201 N IRWIN AVE

Year	Uses	Source
1969	GOVAN FREIDA MRS	Hill's City Directory
1964	Edwards Leonard	Hill's City Directory
	a Coleman Toy	Hill's City Directory

N SYCAMORE ST

106 N SYCAMORE ST

Year	Uses	Source
1959	Mc Call Walter C	Hill's City Directory
1953	Greene Zeb	Hill's City Directory
1949	Bowen Norman H	Hill's City Directory
1944	Galdwell Jas A	Hill's City Directory
1937	Solomon Jas O	Hill's City Directory

107 N SYCAMORE ST

Year	Uses	Source
1984	Vacant	R. L. Polk & Co.
1979	Thompson Marion	Hill's City Directory
1974	Thompson M	Hill's City Directory

FINDINGS

Year	Uses	Source
1969	THOMPSON MARION	Hill's City Directory
1964	Mar Jo Beauty Salon ridley Nell C Mrs res	Hill's City Directory
1959	Sycamore House The furn rms ED	Hill's City Directory
	Ridley Nell C Mrs beauty shop ED	Hill's City Directory
1953	Thomason Ruby Mrs	Hill's City Directory
1949	Cole Wm H	Hill's City Directory
1944	Gay Wm A	Hill's City Directory
1937	Gerber John H	Hill's City Directory

109 N SYCAMORE ST

Year	Uses	Source
1984	Rear Vacant	R. L. Polk & Co.
	Vacant	R. L. Polk & Co.
1979	Rear Vacant	Hill's City Directory
	Anthoney Aizle	Hill's City Directory
1974	Williams Mary E Mrs	Hill's City Directory
	Rear Vacant	Hill's City Directory
1969	REAR VACANT	Hill's City Directory
	WILLIAMS MARY E MRS	Hill's City Directory
1964	Puckett Ralph M	Hill's City Directory
	Huffman Martha F Mrs	Hill's City Directory
1953	Davis Ellis R	Hill's City Directory
1949	ridley Nell C Mrs res	Hill's City Directory
1944	Ridley Nell Mrs	Hill's City Directory
1937	Jenkins Vivian B nurse	Hill's City Directory
	Martin Fred H	Hill's City Directory

111 N SYCAMORE ST

Year	Uses	Source
1984	Vacant	R. L. Polk & Co.
1979	No Return	Hill's City Directory
1974	Jackson Ruby	Hill's City Directory
1969	MOORE JAMES	Hill's City Directory
1964	Lampkin Willie J	Hill's City Directory
1959	Braswell Jas W FR	Hill's City Directory
1953	Riley Wm E	Hill's City Directory
1949	Hemby W Clyde res	Hill's City Directory
1944	Thompson Hazel I	Hill's City Directory
1937	Basinger Richd G	Hill's City Directory

FINDINGS

112 N SYCAMORE ST

Year	Uses	Source
1984	Vacant	R. L. Polk & Co.
	1/2 Vacant	R. L. Polk & Co.
1979	1/2 Vacant	Hill's City Directory
	Vacant	Hill's City Directory
1974	1/2 new Benny Ernest	Hill's City Directory
	new Hall Bailey	Hill's City Directory
1969	MILLER AMELIA V	Hill's City Directory
	1/2 BENNY ELWOOD	Hill's City Directory
1964	Burt James	Hill's City Directory
1959	Cathey Sinclair M ED	Hill's City Directory
	1/2 Latham M Otis FR	Hill's City Directory
1953	1/2 Latham M Otis	Hill's City Directory
	Cathey Sinclair M	Hill's City Directory
1949	Bell W Franklin	Hill's City Directory
	1/2 Byrd Clarence T	Hill's City Directory
1944	Bell W Frank	Hill's City Directory
	1/2 Vacant	Hill's City Directory
1937	Watterson Chas K	Hill's City Directory
	1/2 Faulconer Jos F	Hill's City Directory

113 N SYCAMORE ST

Year	Uses	Source
1984	Vacant	R. L. Polk & Co.
1979	Jackson Reesa Mrs	Hill's City Directory
1974	Jackson Ressa Mrs	Hill's City Directory
1969	JACKSON REESA MRS	Hill's City Directory
1964	Thomas Susie R Mrs	Hill's City Directory
1959	Elliott J Flynn res ED	Hill's City Directory
1953	Elliott J Flynn res	Hill's City Directory
1949	Mcrae John A jr res	Hill's City Directory
1944	Mc Gloughlin Wm M	Hill's City Directory
1937	Wray Howard F	Hill's City Directory

115 N SYCAMORE ST

Year	Uses	Source
1984	Vacant	R. L. Polk & Co.
1979	rivers Leroy res	Hill's City Directory
1974	Williams Annie M Mrs res	Hill's City Directory

FINDINGS

Year	Uses	Source
1969	WILLIAMS ANNIE M res	Hill's City Directory
1964	Beatty Rosa M Mrs	Hill's City Directory
1959	Kleckley Alvin L res ED	Hill's City Directory
1953	Kleckley Alvin L res	Hill's City Directory
1949	Kleckley Albert L res	Hill's City Directory
1944	Kleckley Albert L res	Hill's City Directory
1937	Kleckley Alvin L	Hill's City Directory

118 N SYCAMORE ST

Year	Uses	Source
1974	Sterling Saml	Hill's City Directory
1969	STERLING SAML	Hill's City Directory
1964	Johnson Eddie	Hill's City Directory
1959	Thompson Hazel Q FR	Hill's City Directory
1953	Thompson Hazel Q	Hill's City Directory
1949	Thompson Hazel Q	Hill's City Directory
	Thompson Margt G Mrs res	Hill's City Directory
1944	Thompson Wm M res	Hill's City Directory
1937	Tompson Wm M	Hill's City Directory

119 N SYCAMORE ST

Year	Uses	Source
1984	Fuller Richd	R. L. Polk & Co.
1979	Fuller	Hill's City Directory
1974	Taylor Johnny J	Hill's City Directory
1969	TAYLOR JOHNNY J	Hill's City Directory
1964	Payne Chas jr	Hill's City Directory
1959	Kistler Sallie H Mrs ED	Hill's City Directory
1953	Kistler Sallie Mrs	Hill's City Directory
1949	Edwards Durant C	Hill's City Directory
	Kistler Sallie Mrs	Hill's City Directory
1944	Kistler Sallie B Mrs	Hill's City Directory
	Edwards Ducant C	Hill's City Directory
1937	Kistler Sallie B Mrs	Hill's City Directory

120 N SYCAMORE ST

Year	Uses	Source
1984	Vacant	R. L. Polk & Co.
1979	Vacant	Hill's City Directory

FINDINGS

Year	Uses	Source
1974	White Sally	Hill's City Directory
1969	MC OONALDSON SAMELLA MRS	Hill's City Directory
1964	Merritt Vonnie K Mrs	Hill's City Directory
1959	Fullerton Eug E ED	Hill's City Directory
1953	Glasscock Howard R Fullerton Edw E	Hill's City Directory
1949	Marlowe Boyce S	Hill's City Directory
1944	Marlowe Boyce S	Hill's City Directory

121 N SYCAMORE ST

Year	Uses	Source
1984	Byrum Maggie	R. L. Polk & Co.
1979	Bydum Maggie	Hill's City Directory
1974	Williamson Lucy J	Hill's City Directory
1969	WILLIAMSON LUCY	Hill's City Directory
1964	De Minds Clarence	Hill's City Directory
1959	Kelley Chas W ED	Hill's City Directory
1953	Ellis John W	Hill's City Directory
1949	Ellis John W	Hill's City Directory
1944	Eills John W	Hill's City Directory
1937	Knox Wm E	Hill's City Directory

122 N SYCAMORE ST

Year	Uses	Source
2005	Merchant Jean B	Hill-Donnelly Information Services
	Underwood C B	Hill-Donnelly Information Services
1984	new Jones Michl	R. L. Polk & Co.
1979	Vacant	Hill's City Directory
1974	Black Marie	Hill's City Directory
1969	BING ELOISE MRS	Hill's City Directory
1964	Bing Tony	Hill's City Directory
1959	Elliott Odus E FR	Hill's City Directory
	W 5th intersects	Hill's City Directory
1953	Kollar Ernest	Hill's City Directory
	W 5th intersects	Hill's City Directory
1949	Glasscock Howard R	Hill's City Directory
	W 5th intersects	Hill's City Directory
1944	Glasscock Howard It	Hill's City Directory
1937	Glasscock Howard R	Hill's City Directory

FINDINGS

125 N SYCAMORE ST

Year	Uses	Source
2005	Combs Mable	Hill-Donnelly Information Services

127 N SYCAMORE ST

Year	Uses	Source
1984	Apartments	R. L. Polk & Co.
	Cowan Mitchell	R. L. Polk & Co.
	Reid Odessa	R. L. Polk & Co.
	Herndon Arth L	R. L. Polk & Co.
	Hyde Mitchell	R. L. Polk & Co.
	new Mc Nair Henry	R. L. Polk & Co.
1979	Apartments	Hill's City Directory
	new Evans Larry	Hill's City Directory
	new Reid Odesa	Hill's City Directory
	Herndon Arth L	Hill's City Directory
	Baker Santee	Hill's City Directory
	new Belk Patrica	Hill's City Directory
1974	Apartments A Cowan Mitchell M Mrs	Hill's City Directory
	B Mc Corkle Willth	Hill's City Directory
	C Vacant D Baker S	Hill's City Directory
	E Mc Clinton John	Hill's City Directory
1969	APARTMENTS A COWAN MITCHELL M	Hill's City Directory
	B MOORE ROBT C AUSTIN RUBY C MRS	Hill's City Directory
	D BAKER SANTEE	Hill's City Directory
	E HC CLINTON JOHN	Hill's City Directory
1964	Apartments	Hill's City Directory
	A Hyde Mitchell M Mrs	Hill's City Directory
	B Martin Frances C Austin Calvin jr	Hill's City Directory
	D Seegers Farmer	Hill's City Directory
	E Witherspoon Wm	Hill's City Directory

129 N SYCAMORE ST

Year	Uses	Source
1984	Apartments	R. L. Polk & Co.
	A Benjamin Patricia B Dunn Annie Mrs	R. L. Polk & Co.
	C Clyburn Mary L	R. L. Polk & Co.
	D Coleman Gertrude W	R. L. Polk & Co.
	E Evans Johnny F Bell Johnny W	R. L. Polk & Co.

FINDINGS

Year	Uses	Source
1979	Apartments	Hill's City Directory
	A new Chisholm Sam	Hill's City Directory
	B Dunn Annie Mrs	Hill's City Directory
	C Ervin John G	Hill's City Directory
	D new Coleman Gertrude W	Hill's City Directory
	E Evans Johnny F Bell Johnny W	Hill's City Directory
1974	Stadford Martha	Hill's City Directory
	Apartments	Hill's City Directory
	A Chisholm Sam B Dunn Annie Mrs	Hill's City Directory
	C Sturdivant Cecil G	Hill's City Directory
	D Stadford Louise	Hill's City Directory
	E new Witherspoon Vina	Hill's City Directory
	F No Return	Hill's City Directory
1969	APARTMENTS	Hill's City Directory
	A CHISHOLM SAM B DUNN HENRY	Hill's City Directory
	C WILMORE ROBT J	Hill's City Directory
	D WEAVER FARRELL	Hill's City Directory
	SYCAMORE ST N Contd	Hill's City Directory
	Apts Contd	Hill's City Directory
	F LEACH MARY MRS	Hill's City Directory
1964	Apartments	Hill's City Directory
	D No Return E Sowell Nathi jr	Hill's City Directory
	A Chisholm Sam	Hill's City Directory
	B Dunn Henry	Hill's City Directory
	C Mc Kinney Willie	Hill's City Directory
	F Patton Wm	Hill's City Directory

131 N SYCAMORE ST

Year	Uses	Source
2005	Jla Svc	Hill-Donnelly Information Services
1984	Apartments	R. L. Polk & Co.
	A Grier Phyllis B Ford Sammie L	R. L. Polk & Co.
	C Mc Kinney Ementras W	R. L. Polk & Co.
	D Brown Fannie F Mrs	R. L. Polk & Co.
	E Collins Christine	R. L. Polk & Co.
	5TH ST INTERSECTS	R. L. Polk & Co.
1979	5TH ST INTERSECTS	Hill's City Directory
	Apartments	Hill's City Directory
	A Vacant B Ford Sammie L	Hill's City Directory

FINDINGS

Year	Uses	Source
1979	C Mc Kinney Ementras W	Hill's City Directory
	D Brown Fannie F Mrs	Hill's City Directory
	E No Return	Hill's City Directory
1974	Apartments	Hill's City Directory
	N SYCAMORE ST Contd	Hill's City Directory
	B Ford Sammie L	Hill's City Directory
	C Mc Crimmon W D Brown Fannie F Mrs	Hill's City Directory
	5TH ST INTERSECTS	Hill's City Directory
1969	APARTMENTS A PHARR JOHNNIE M MRS	Hill's City Directory
	B FORD SAML L	Hill's City Directory
	C LONG LEROY D BROWN FANNIE MRS	Hill's City Directory
	5TH ST INTERSECTS	Hill's City Directory
1964	Apartments	Hill's City Directory
	A C No Return	Hill's City Directory
	B Melton Mildred D Caraway James F	Hill's City Directory
	E Patterson John H	Hill's City Directory
	W 5th intersects	Hill's City Directory

205 N SYCAMORE ST

Year	Uses	Source
1964	Cochrane Margt E Mrs res	Hill's City Directory
1959	Cochrane Margt E Mrs res Fr	Hill's City Directory
1953	Clanton J Newton	Hill's City Directory
1949	Clanton J Newton	Hill's City Directory
1944	clanton J Newton	Hill's City Directory
1937	Clanton Jasper N	Hill's City Directory

207 N SYCAMORE ST

Year	Uses	Source
1984	a Hemlin Stewart	R. L. Polk & Co.
	b new Hunter Phyllis J	R. L. Polk & Co.
1979	a Hemlin Stewart	Hill's City Directory
	b Whitaker Moses C	Hill's City Directory
1974	Whitaker Moses C	Hill's City Directory
1969	KENNEDY ANNA C MRS	Hill's City Directory
1964	Birmingham Voidia S Mrs res	Hill's City Directory
	Mathis Fredk R	Hill's City Directory
1959	Birmingham Viola S Mrs res ED	Hill's City Directory

FINDINGS

Year	Uses	Source
1959	Lowe Opal M ED	Hill's City Directory
	Somers Rosa L FR	Hill's City Directory
1953	Birmingham Boida Mrs res	Hill's City Directory
1949	Birnungham Voida S Mrs res	Hill's City Directory
	Miller Jas W	Hill's City Directory
1944	Miller Jas W	Hill's City Directory
	Miller Maude H Mrs nurse	Hill's City Directory
	Myers Relta Mrs	Hill's City Directory
	Birmingham Voida S Mrs res	Hill's City Directory
1937	Birnningham Voida Mrs	Hill's City Directory

208 N SYCAMORE ST

Year	Uses	Source
1969	VACANT	Hill's City Directory
1964	Suther Cath Mrs	Hill's City Directory
1959	Brown John M	Hill's City Directory
1953	Huffman Jas	Hill's City Directory
1949	Morrison Carl C	Hill's City Directory
1944	Green Wm II	Hill's City Directory
1937	Day Jas C	Hill's City Directory

210 N SYCAMORE ST

Year	Uses	Source
1969	VACANT	Hill's City Directory
1964	Mc Cullough Joe D res	Hill's City Directory
1959	Paschal Fred C res Fr	Hill's City Directory
1953	Paschal Fred C res	Hill's City Directory
1949	Paschal Fred C res	Hill's City Directory
1944	Paschal Fred C res	Hill's City Directory
1937	Drewes Fred H	Hill's City Directory

211 N SYCAMORE ST

Year	Uses	Source
1989	Vacant	R. L. Polk & Co.
	5TH ST INTERSECTS	R. L. Polk & Co.
1984	Littlejohn Larry	R. L. Polk & Co.
1979	Littlejohn Laura C Mrs res	Hill's City Directory
1974	Littlejohnlm Laura C Mrs res	Hill's City Directory
1969	LITTLEJOHN LAURA C MRS res	Hill's City Directory

FINDINGS

Year	Uses	Source
1964	Blake Clinton L res	Hill's City Directory
1959	Booker Belle r Mrs res ED	Hill's City Directory
1953	Booker Belle r Mrs res	Hill's City Directory
1949	Booker Jas C res	Hill's City Directory
1944	Booker Jas C res	Hill's City Directory
1937	Booker Jas C	Hill's City Directory

212 N SYCAMORE ST

Year	Uses	Source
1949	W 6th intersects	Hill's City Directory
	Godfrey Jessie Mrs res	Hill's City Directory

221 N SYCAMORE ST

Year	Uses	Source
1959	W 6th intersects	Hill's City Directory
	Godfrey Jessie C Mrs res ED	Hill's City Directory
1953	W 6th intersects	Hill's City Directory
	Godfrey Jessie C Mrs res	Hill's City Directory
1944	Godfrey Saml	Hill's City Directory
1937	Harrison Wm R bldg contr	Hill's City Directory

S IRWIN AVE

108 S IRWIN AVE

Year	Uses	Source
1974	Westbrooks Willie	Hill's City Directory
1969	WESTBROOKS WILLIE	Hill's City Directory
1964	Westbrook Willie	Hill's City Directory

111 S IRWIN AVE

Year	Uses	Source
1974	Vacant	Hill's City Directory
1969	ERWIN ROBT L	Hill's City Directory
1964	Robinson Macabe B	Hill's City Directory

112 S IRWIN AVE

Year	Uses	Source
1974	Bell & King lwyr	Hill's City Directory
	Bell Peter H lwyr	Hill's City Directory
1969	BELL CHARLES V LWYR	Hill's City Directory

FINDINGS

Year	Uses	Source
1969	BELL PETER H LWYR	Hill's City Directory
1964	Bell Chas Vlwyr	Hill's City Directory

115 S IRWIN AVE

Year	Uses	Source
1974	4TH ST INTERSECTS	Hill's City Directory
	Hall Percy res	Hill's City Directory
1969	HALL PERCY res	Hill's City Directory
1964	Hall Percy res	Hill's City Directory

119 S IRWIN AVE

Year	Uses	Source
1969	4TH ST INTERSECTS	Hill's City Directory
	JONES WILLIE L JUNK DLR	Hill's City Directory
1964	Vacant	Hill's City Directory
	W 4th intersects	Hill's City Directory

127 S IRWIN AVE

Year	Uses	Source
1974	Jarrett Christine	Hill's City Directory
1969	SMITH DAVID L	Hill's City Directory
1964	Ross Etta Mrs	Hill's City Directory

129 S IRWIN AVE

Year	Uses	Source
1979	Vacant	Hill's City Directory
1969	RICHIE MARVIN	Hill's City Directory
1964	Vacant	Hill's City Directory

131 S IRWIN AVE

Year	Uses	Source
1979	Vacant	Hill's City Directory
1974	Brannon Willie J	Hill's City Directory
1969	PAIGE GEO	Hill's City Directory
1964	IRWIN AV S Contd	Hill's City Directory
	Crawford Earl	Hill's City Directory

137 S IRWIN AVE

Year	Uses	Source
1994	Not Verified	R. L. Polk & Co.

FINDINGS

Year	Uses	Source
1994	WOODLAWN TERRACE APARTMENTS N	R. L. Polk & Co.
	Vacant	R. L. Polk & Co.
1989	Woodlawn Terrace Apartments	R. L. Polk & Co.
	new Roach nann	R. L. Polk & Co.
	Moore Etheline B	R. L. Polk & Co.
	Mc Ilwain Mary	R. L. Polk & Co.
	Dant Joseph A	R. L. Polk & Co.
1984	Woodlawn Terrace Apartments	R. L. Polk & Co.
1979	Woodlawn Terrace Apartments	Hill's City Directory
	Johnson Harvey	Hill's City Directory
	Williams Sammie	Hill's City Directory
	Singletree Fannie	Hill's City Directory
	Vacant	Hill's City Directory
1974	Woodlawn Terrace Apartments	Hill's City Directory
	Vacant	Hill's City Directory
	new Harris Beulah	Hill's City Directory
	Johnson L	Hill's City Directory
	new Williams Sammie	Hill's City Directory
1969	WOODLAWN TERRACE APARTMENTS	Hill's City Directory
	BARNES JAMES W	Hill's City Directory
	VACANT	Hill's City Directory
	BARNES ROSE L	Hill's City Directory
1964	Woodlawn Ter Apts	Hill's City Directory
	Hood Clarence	Hill's City Directory
	Witherspoon Isaac	Hill's City Directory
	Taylor John H	Hill's City Directory
	Lamb Carrie Mrs	Hill's City Directory
	Street continued	Hill's City Directory

143 S IRWIN AVE

Year	Uses	Source
1994	4TH ST INTERSECTS	R. L. Polk & Co.
	Alexander J L	R. L. Polk & Co.
1989	Alexander J L	R. L. Polk & Co.
	4TH ST INTERSECTS	R. L. Polk & Co.
1984	Moore Thos R	R. L. Polk & Co.
	new Behney	R. L. Polk & Co.
	4TH ST INTERSECTS	R. L. Polk & Co.

FINDINGS

Year	Uses	Source
1979	Vacant	Hill's City Directory
	4TH ST INTERSECTS	Hill's City Directory
1974	Vacant	Hill's City Directory
1969	LEWIS WM E	Hill's City Directory
	A HOLMES JOHN 375 a	Hill's City Directory
1964	Lewis Wm E	Hill's City Directory

200 S IRWIN AVE

Year	Uses	Source
1994	Vacant 3 Hses N	R. L. Polk & Co.
1989	Copeland Myrtle	R. L. Polk & Co.
1984	Hill Montess	R. L. Polk & Co.
1979	Hill Montess	Hill's City Directory
1974	Hill Montez	Hill's City Directory
1969	NO RETURN	Hill's City Directory
1964	Macon Richd A Rev	Hill's City Directory

201 S IRWIN AVE

Year	Uses	Source
1974	Belk Maggie	Hill's City Directory
1969	BELK MAGGIE G MRS	Hill's City Directory
1964	Parks John	Hill's City Directory
	Johnston Richd S	Hill's City Directory

202 S IRWIN AVE

Year	Uses	Source
1989	Vacant	R. L. Polk & Co.
1984	Vacant	R. L. Polk & Co.
1979	Smith Stella	Hill's City Directory
1974	Vacant	Hill's City Directory
1969	BRISOM JAMES S	Hill's City Directory
1964	Kirkpatrick James	Hill's City Directory

204 S IRWIN AVE

Year	Uses	Source
1989	No Return	R. L. Polk & Co.
1984	Johnson Betty	R. L. Polk & Co.
1979	Vacant	Hill's City Directory
1969	VACANT	Hill's City Directory
1964	Taylor John J	Hill's City Directory

FINDINGS

205 S IRWIN AVE

Year	Uses	Source
1999	Mc Entire W H Mrs	City Publishing Company Inc.
1994	Mc Entire Mary Louise A res	R. L. Polk & Co.
1989	Mc Entire Wm H res	R. L. Polk & Co.
1984	Mc Entire Wm H res	R. L. Polk & Co.
1979	Mc Entire Wm H res	Hill's City Directory
1974	Mc Entire Wm res	Hill's City Directory
1969	ALEXANDER MARY L	Hill's City Directory
1964	Houston Frank	Hill's City Directory

206 S IRWIN AVE

Year	Uses	Source
1994	Copeland Ophelia N	R. L. Polk & Co.
1989	Sanders Vashti Mrs	R. L. Polk & Co.
1979	Everette Leolz G	Hill's City Directory
1974	Vacant	Hill's City Directory
1969	LEWIS MARY P MRS	Hill's City Directory
1964	No Return	Hill's City Directory

208 S IRWIN AVE

Year	Uses	Source
1984	Sanders Vashti Mrs	R. L. Polk & Co.
1979	Vacant	Hill's City Directory
1974	Boyd Martha E Mrs	Hill's City Directory
1969	BOYD MARTHA E MRS	Hill's City Directory
1964	No Return	Hill's City Directory

209 S IRWIN AVE

Year	Uses	Source
1974	Vacant	Hill's City Directory
1969	MASSEY FLOODDIE MRS	Hill's City Directory
1964	Johnson Eliz	Hill's City Directory

210 S IRWIN AVE

Year	Uses	Source
1979	Sander Vashtie	Hill's City Directory
1974	new Graham Louetta A	Hill's City Directory
1969	JOHNSON JAMES U	Hill's City Directory
1964	Price Annie	Hill's City Directory

FINDINGS

215 S IRWIN AVE

Year	Uses	Source
1994	Crawford Jas	R. L. Polk & Co.
	Davis Julia C	R. L. Polk & Co.
	Greene Willie Jr	R. L. Polk & Co.
	Clark Hattie L res	R. L. Polk & Co.
1989	Clark Hattie L res	R. L. Polk & Co.
1984	Clark Hattie L res	R. L. Polk & Co.
1979	Clark Hattie L res	Hill's City Directory
1974	Clark Hattie L	Hill's City Directory
1969	NEAL ROBT L	Hill's City Directory
1964	No Return	Hill's City Directory

217 S IRWIN AVE

Year	Uses	Source
1964	Blackmon Rayford	Hill's City Directory

221 S IRWIN AVE

Year	Uses	Source
1964	Allen Alf E res	Hill's City Directory
	Grove intersects	Hill's City Directory

S SYCAMORE ST

105 S SYCAMORE ST

Year	Uses	Source
2005	Multi Unit Address	Hill-Donnelly Information Services
	AUB v	Hill-Donnelly Information Services
	Betterton L vt	Hill-Donnelly Information Services
	Marsh Leola v	Hill-Donnelly Information Services
	Burris Mary Jayne t	Hill-Donnelly Information Services
	Harris Latnclia v	Hill-Donnelly Information Services
	Kearns Jason v	Hill-Donnelly Information Services
	Brophy Heather S v	Hill-Donnelly Information Services

108 S SYCAMORE ST

Year	Uses	Source
1979	Sheets Auto Service Overflow	Hill's City Directory
1974	Wilson Glass Service	Hill's City Directory
1969	WILSON GLASS SERVICE	Hill's City Directory
1964	Wilson Glass Serv	Hill's City Directory

FINDINGS

Year	Uses	Source
1959	Wilson Glass Serv ED	Hill's City Directory
1953	Wilson Glass Serv	Hill's City Directory
1949	Wilson Glass Service	Hill's City Directory

113 S SYCAMORE ST

Year	Uses	Source
2005	Sycamore Green Townhomes	Hill-Donnelly Information Services

114 S SYCAMORE ST

Year	Uses	Source
1979	Sheets Auto Service	Hill's City Directory
1974	Sheets Auto Service Inc body reprs	Hill's City Directory
1969	SHEETS AUTO SERVICE INC BODY REPRS	Hill's City Directory
1964	SheetsAuto Serv body reprs	Hill's City Directory
1959	Sheets Auto Serv reprs ED	Hill's City Directory
1953	Sheets Auto Serv reprs	Hill's City Directory
1949	Sheets Auto Serv reprs	Hill's City Directory

115 S SYCAMORE ST

Year	Uses	Source
2005	Bohm Ilse A	Hill-Donnelly Information Services

118 S SYCAMORE ST

Year	Uses	Source
2005	Archie Pauline	Hill-Donnelly Information Services

122 S SYCAMORE ST

Year	Uses	Source
1979	Macks Auto Upholstery	Hill's City Directory
1974	Macks Auto Upholstery	Hill's City Directory
1969	MACKS AUTO UPHOLSTERY	Hill's City Directory
1964	Macks Auto Uphol	Hill's City Directory
1959	Exzac Co Inc pnt distr ED	Hill's City Directory
1953	Braswell M P & Son stge	Hill's City Directory
1949	West End Auto Service	Hill's City Directory
1944	Massey Martin L Blksmith	Hill's City Directory
	West Eml Service	Hill's City Directory

FINDINGS

123 S SYCAMORE ST

Year	Uses	Source
2005	Ikall J A Jr	Hill-Donnelly Information Services

124 S SYCAMORE ST

Year	Uses	Source
2005	King Wendy	Hill-Donnelly Information Services
1974	Vacant	Hill's City Directory
1969	VACANT	Hill's City Directory
1964	Vacant	Hill's City Directory
1953	W 4th intersects ws not open	Hill's City Directory
	Vacant	Hill's City Directory
1949	Braswell M P & Son	Hill's City Directory
	W 4th intersects ws not open	Hill's City Directory

131 S SYCAMORE ST

Year	Uses	Source
2005	Younts Amy V	Hill-Donnelly Information Services

134 S SYCAMORE ST

Year	Uses	Source
2005	Everhardt D G	Hill-Donnelly Information Services

135 S SYCAMORE ST

Year	Uses	Source
2005	Curey Theodore E t	Hill-Donnelly Information Services
	Williams C C	Hill-Donnelly Information Services

146 S SYCAMORE ST

Year	Uses	Source
2005	Pardue Dianne	Hill-Donnelly Information Services

149 S SYCAMORE ST

Year	Uses	Source
2005	Petri E F	Hill-Donnelly Information Services

150 S SYCAMORE ST

Year	Uses	Source
2005	Knox B	Hill-Donnelly Information Services

FINDINGS

156 S SYCAMORE ST

Year	Uses	Source
2005	Steward Chuck	Hill-Donnelly Information Services

162 S SYCAMORE ST

Year	Uses	Source
2005	Roger Beatty L	Hill-Donnelly Information Services

204 S SYCAMORE ST

Year	Uses	Source
2005	Mccall Mary	Hill-Donnelly Information Services

205 S SYCAMORE ST

Year	Uses	Source
2005	Adams Ted	Hill-Donnelly Information Services

208 S SYCAMORE ST

Year	Uses	Source
1979	4TH ST INTERSECTS	Hill's City Directory
	Vacant	Hill's City Directory
1974	4TH ST INTERSECTS	Hill's City Directory
	Standard Tranasport Stge	Hill's City Directory
1969	4TH ST INTERSECTS	Hill's City Directory
	STANDARD TRANSPORT STGE	Hill's City Directory
1964	Standard Transport stge	Hill's City Directory
	W 4th intersects not open	Hill's City Directory
1959	Standard Transport stge	Hill's City Directory
	W 4th intersects ws not open	Hill's City Directory
1949	Mc Clung Corp bldg matertals	Hill's City Directory
1944	Vacant	Hill's City Directory
1937	Mc Clung Corp bldg materials	Hill's City Directory
	Mc Clung John W jr genl contr	Hill's City Directory

214 S SYCAMORE ST

Year	Uses	Source
1984	Vacant	R. L. Polk & Co.
1979	Springs Henry B	Hill's City Directory
1974	Springs Henry B	Hill's City Directory
1969	SPRINGS HENRY B	Hill's City Directory
1964	Norment Ernest A	Hill's City Directory
1959	Vacant	Hill's City Directory

FINDINGS

Year	Uses	Source
1953	Standard Transport stge	Hill's City Directory
1949	Woodbury E Russ	Hill's City Directory
1944	Vacant	Hill's City Directory

216 S SYCAMORE ST

Year	Uses	Source
2005	Owens Rachel	Hill-Donnelly Information Services
1984	Vacant	R. L. Polk & Co.
1979	Brown Melvin	Hill's City Directory
1974	Torrence Josephine A Mrs	Hill's City Directory
1969	TORRENCE ALEX	Hill's City Directory
1964	Vacant	Hill's City Directory
1959	Herion Louis H res ED	Hill's City Directory
1953	Herion Louis H res	Hill's City Directory
1949	Lipford Sallie Mrs	Hill's City Directory
1944	Herion Louis II res	Hill's City Directory

218 S SYCAMORE ST

Year	Uses	Source
1979	Faust Katie	Hill's City Directory
1974	Cunningham Albert M Jr	Hill's City Directory
1969	CUNNINGHAM ALBERT M JR	Hill's City Directory
1964	Lee John	Hill's City Directory
1959	Vacant	Hill's City Directory
1953	Mc Gloughlin Bill	Hill's City Directory
1949	Vacant	Hill's City Directory
1944	Garmon Ney M	Hill's City Directory

220 S SYCAMORE ST

Year	Uses	Source
1979	Vacant	Hill's City Directory
1969	VACANT	Hill's City Directory
1964	Alexander Mabel	Hill's City Directory
1959	Vacant	Hill's City Directory
1953	OBriant Glenn H	Hill's City Directory
1944	Gibson Lonls A	Hill's City Directory

221 S SYCAMORE ST

Year	Uses	Source
1949	Herion Louis H res	Hill's City Directory

225 S SYCAMORE ST

Year	Uses	Source
2005	Harris Teresa	Hill-Donnelly Information Services

226 S SYCAMORE ST

Year	Uses	Source
1984	Vacant	R. L. Polk & Co.
1974	Jones Charles L	Hill's City Directory
1969	WELCH COLDELL	Hill's City Directory
1964	Grove intersects	Hill's City Directory
	Wetzel Wm H	Hill's City Directory
1959	Grove intersects	Hill's City Directory
	Mc Farland Marian B Mrs res ED	Hill's City Directory
1953	Mc Farland Marian B Mrs res	Hill's City Directory
	Grove intersects	Hill's City Directory
1949	Mc Farland Marian B Mrs	Hill's City Directory
	Grove intersects	Hill's City Directory

SYCAMORE ST

106 SYCAMORE ST

Year	Uses	Source
1931	2 Vacant	Piedmont Directory Company

107 SYCAMORE ST

Year	Uses	Source
1931	7 Walker C P	Piedmont Directory Company

109 SYCAMORE ST

Year	Uses	Source
1931	9 Love T J	Piedmont Directory Company

111 SYCAMORE ST

Year	Uses	Source
1931	11 Riggs W T	Piedmont Directory Company

112 SYCAMORE ST

Year	Uses	Source
1931	4 Kiser J A	Piedmont Directory Company

FINDINGS

113 SYCAMORE ST

Year	Uses	Source
1931	13 Maultsby G E	Piedmont Directory Company

115 SYCAMORE ST

Year	Uses	Source
1931	15 Kleckley A L	Piedmont Directory Company

118 SYCAMORE ST

Year	Uses	Source
1931	10 Thompson W M	Piedmont Directory Company

119 SYCAMORE ST

Year	Uses	Source
1931	19 Mc Coy Pearl Mrs	Piedmont Directory Company

120 SYCAMORE ST

Year	Uses	Source
1931	12 Blanton P K	Piedmont Directory Company

121 SYCAMORE ST

Year	Uses	Source
1931	21 Lindsay L T	Piedmont Directory Company

122 SYCAMORE ST

Year	Uses	Source
1931	14 Martin R V	Piedmont Directory Company
	Fifth intersects	Piedmont Directory Company

201 SYCAMORE ST

Year	Uses	Source
1931	Hartmann A B Mrs	Piedmont Directory Company
1925	Cochrane W F	Commercial Service Co.
1921	Cochrane W F	Commercial Service Co.

203 SYCAMORE ST

Year	Uses	Source
1925	Henley C A	Commercial Service Co.
	Birmingham J M	Commercial Service Co.

FINDINGS

205 SYCAMORE ST

Year	Uses	Source
1925	Booker J C	Commercial Service Co.
1921	Booker Jas C	Commercial Service Co.

207 SYCAMORE ST

Year	Uses	Source
1931	203 Birmingham J M	Piedmont Directory Company

208 SYCAMORE ST

Year	Uses	Source
1931	202 May J H	Piedmont Directory Company

209 SYCAMORE ST

Year	Uses	Source
1925	Mc Mamus R C	Commercial Service Co.

210 SYCAMORE ST

Year	Uses	Source
1931	204 Barksdale J A	Piedmont Directory Company

211 SYCAMORE ST

Year	Uses	Source
1931	205 Booker J C	Piedmont Directory Company

221 SYCAMORE ST

Year	Uses	Source
1931	209 Mc Manus H C	Piedmont Directory Company
	Going South	Piedmont Directory Company

TRADE ST

1000 TRADE ST

Year	Uses	Source
1931	1004 Rape J H	Piedmont Directory Company
	Lee Catherine Mrs	Piedmont Directory Company
1925	Lee C T Mrs	Commercial Service Co.
1921	Lee T B Maj	Commercial Service Co.

1001 TRADE ST

Year	Uses	Source
1931	Durhamrn Life Ins Co	Piedmont Directory Company

FINDINGS

Year	Uses	Source
1931	1001 A Wash J W	Piedmont Directory Company
1925	A Wash J W	Commercial Service Co.
	B Fuller J P	Commercial Service Co.
1921	A Wash J W	Commercial Service Co.
	B Lindsay L T	Commercial Service Co.

1002 TRADE ST

Year	Uses	Source
1925	Hunter Jas	Commercial Service Co.
1921	Faires Frankie Mrs	Commercial Service Co.
	Hunter J B	Commercial Service Co.

1003 TRADE ST

Year	Uses	Source
1931	1001 B Scarborough J H	Piedmont Directory Company
1925	Johnston A B	Commercial Service Co.
1921	Redfern W P	Commercial Service Co.

1004 TRADE ST

Year	Uses	Source
1931	Mewshaw A W atty	Piedmont Directory Company
1925	Lawrence W A	Commercial Service Co.
1921	Lawrence W A	Commercial Service Co.

1005 TRADE ST

Year	Uses	Source
1931	1003 Cooley A S	Piedmont Directory Company
1925	Jenkins D W	Commercial Service Co.
1921	Jenkins D W	Commercial Service Co.

1006 TRADE ST

Year	Uses	Source
1931	1002 Hunter J B	Piedmont Directory Company
	Natl Life Ins Co	Piedmont Directory Company
	Johnson A A Mrs	Piedmont Directory Company
1925	Krueger M C Mrs	Commercial Service Co.
1921	Krueger G L	Commercial Service Co.

FINDINGS

1008 TRADE ST

Year	Uses	Source
1931	Bailey J E	Piedmont Directory Company
	Christian Science Reading Room	Piedmont Directory Company
1925	Neal V E Mrs	Commercial Service Co.

1009 TRADE ST

Year	Uses	Source
1931	1005 Jenkins D W	Piedmont Directory Company
1925	Monty W H	Commercial Service Co.
1921	Monty W H	Commercial Service Co.

1010 TRADE ST

Year	Uses	Source
1925	Mc Mamus W C	Commercial Service Co.
1921	Patterson J H	Commercial Service Co.

1011 TRADE ST

Year	Uses	Source
1931	Goldberg E H dentist	Piedmont Directory Company
1925	Smith D	Commercial Service Co.
1921	Reed Emma J Mrs	Commercial Service Co.

1012 TRADE ST

Year	Uses	Source
1931	Frick Co Inc mchry	Piedmont Directory Company

1013 TRADE ST

Year	Uses	Source
1925	Thompson J J	Commercial Service Co.
1921	Thompson J J	Commercial Service Co.

1014 TRADE ST

Year	Uses	Source
1931	Miller Eli	Piedmont Directory Company
	Nisbet T P dentist	Piedmont Directory Company
	Hull P C dentist	Piedmont Directory Company
	1010 Miss Polly Sandwich Sho	Piedmont Directory Company

1015 TRADE ST

Year	Uses	Source
1931	Harper Method Shop	Piedmont Directory Company

FINDINGS

Year	Uses	Source
1925	Bomar J C	Commercial Service Co.
1921	Bomar J C	Commercial Service Co.

1016 TRADE ST

Year	Uses	Source
1931	10061 Krueger Marie Mrs	Piedmont Directory Company

1017 TRADE ST

Year	Uses	Source
1931	1009 Montz W H	Piedmont Directory Company
1925	Harrison T L	Commercial Service Co.
1921	Harrison T L	Commercial Service Co.

1018 TRADE ST

Year	Uses	Source
1931	1012 Vacant	Piedmont Directory Company
	1008 1/2 Ward R L	Piedmont Directory Company

1019 TRADE ST

Year	Uses	Source
1925	Mc Cord R C	Commercial Service Co.
1921	Mc Cord B R	Commercial Service Co.

1020 TRADE ST

Year	Uses	Source
1931	1008 Jenkins J L	Piedmont Directory Company

1021 TRADE ST

Year	Uses	Source
1931	1011 Berlin Hyman	Piedmont Directory Company
1925	Wilkinson J L	Commercial Service Co.
1921	Wilkinson J L	Commercial Service Co.

1022 TRADE ST

Year	Uses	Source
1931	1014 Stokes E C	Piedmont Directory Company

1023 TRADE ST

Year	Uses	Source
1925	Privette H L	Commercial Service Co.
	Andrill Terrace begins	Commercial Service Co.

FINDINGS

Year	Uses	Source
1921	Smith R L	Commercial Service Co.

1024 TRADE ST

Year	Uses	Source
1931	1010 Cooper J c	Piedmont Directory Company

1026 TRADE ST

Year	Uses	Source
1931	1016 Stokes R A	Piedmont Directory Company

1027 TRADE ST

Year	Uses	Source
1931	1010 Joyner H M	Piedmont Directory Company

1031 TRADE ST

Year	Uses	Source
1931	1015 Bomar J C	Piedmont Directory Company

1033 TRADE ST

Year	Uses	Source
1931	1017 Buice J D	Piedmont Directory Company

1039 TRADE ST

Year	Uses	Source
1931	1019 Wilkes F A	Piedmont Directory Company

1041 TRADE ST

Year	Uses	Source
1931	1021 Mock W T	Piedmont Directory Company

1045 TRADE ST

Year	Uses	Source
1931	1003 Threatt W B	Piedmont Directory Company
	Sycamore intersects	Piedmont Directory Company

1101 TRADE ST

Year	Uses	Source
1931	Vacant	Piedmont Directory Company

1102 TRADE ST

Year	Uses	Source
1931	Century Furn Assn Inc adv agcy	Piedmont Directory Company

FINDINGS

1105 TRADE ST

Year	Uses	Source
1931	Equitable Life Assurance Soc	Piedmont Directory Company

1106 TRADE ST

Year	Uses	Source
1931	Equitable Life Assurance Society	Piedmont Directory Company

1108 TRADE ST

Year	Uses	Source
1931	1932 Ferguson Annie c	Piedmont Directory Company
1925	Ivoy V C	Commercial Service Co.

1109 TRADE ST

Year	Uses	Source
1931	Mc Donald Service Sta No	Piedmont Directory Company
	Going West	Piedmont Directory Company

1112 TRADE ST

Year	Uses	Source
1931	Hartford Accident & Indemnity Co	Piedmont Directory Company

1113 TRADE ST

Year	Uses	Source
1931	Hartford Fire Ins Co	Piedmont Directory Company
	Citizens Ins Co of N J	Piedmont Directory Company
	Hartford Live Stock Ins Co	Piedmont Directory Company

1116 TRADE ST

Year	Uses	Source
1931	Vacant	Piedmont Directory Company

1118 TRADE ST

Year	Uses	Source
1931	Ayer Lewis adv artist	Piedmont Directory Company

1119 TRADE ST

Year	Uses	Source
1931	Richardson M C Mrs C S P	Piedmont Directory Company

FINDINGS

W 5TH ST

1009 W 5TH ST

Year	Uses	Source
1999	Anderson Frank J	City Publishing Company Inc.
1994	Anderson Frank J & Alice D res	R. L. Polk & Co.
1989	Anderson Frank J res	R. L. Polk & Co.
1984	Anderson Frank J res	R. L. Polk & Co.
1979	Anderson Frank J res	Hill's City Directory
1974	Anderson Frank J res	Hill's City Directory
1969	ANDERSON FRANK J res	Hill's City Directory
1964	Anderson Frank J res	Hill's City Directory
1959	Anderson Frank J res ED	Hill's City Directory
1953	Anderson Frank J res	Hill's City Directory

1010 W 5TH ST

Year	Uses	Source
1969	VACANT	Hill's City Directory
1964	Claytons Auto Reprs	Hill's City Directory

1012 W 5TH ST

Year	Uses	Source
1999	Sarratt Lauratte D	City Publishing Company Inc.
1994	Sarratt Lauretta D res	R. L. Polk & Co.
1989	Sarratt Odell res	R. L. Polk & Co.
1984	Sarratt Odell res	R. L. Polk & Co.
1979	Sarratt Odell res	Hill's City Directory
1974	Sarratt Odell res	Hill's City Directory
1969	SARRATT ODELL res	Hill's City Directory
1964	No Return	Hill's City Directory
	a Sarratt Odell	Hill's City Directory
1959	Hunter Lawrence G res ED	Hill's City Directory
1953	5TH W Contd	Hill's City Directory
	Hunter Lawrence G res	Hill's City Directory
1949	Hunter Lawrence G res	Hill's City Directory
1944	Hunter Lawrence 44 res	Hill's City Directory

1013 W 5TH ST

Year	Uses	Source
1959	Drummond Bess L Mrs ED	Hill's City Directory

FINDINGS

Year	Uses	Source
1959	1/2 Gathings Mary L ED	Hill's City Directory
1953	1/2 Cole Jack	Hill's City Directory
	Shuler Vernon	Hill's City Directory
1949	Mulroy Jos C	Hill's City Directory
	1/2 Dunean Donald W	Hill's City Directory
1944	Hunter Henry W	Hill's City Directory

1015 W 5TH ST

Year	Uses	Source
1969	VACANT	Hill's City Directory
1964	Patterson Millie	Hill's City Directory
	Harrison Mary E Mrs	Hill's City Directory
1959	1/2 Sawyer John D	Hill's City Directory
	Pascute Jas res ED	Hill's City Directory
1953	1/2 Pascote Jas res	Hill's City Directory
	Hollingsworth Geo H	Hill's City Directory
1949	Sellers Roy R res	Hill's City Directory
1944	Selllers Ernest	Hill's City Directory

1016 W 5TH ST

Year	Uses	Source
1969	WHITMORE JIMMY L	Hill's City Directory
1964	Whitmore Jimmie	Hill's City Directory
1959	Waldrep Mamie A Mrs	Hill's City Directory
	Frye Vera W Mrs res ED	Hill's City Directory
1953	Waldrep Mamie A Mrs res	Hill's City Directory
1949	Frye Vera W Mrs	Hill's City Directory
	Waldrop Mamie A Mrs	Hill's City Directory
1944	Frye V era W Mrs	Hill's City Directory
	Waldrep Mamie A Mrs	Hill's City Directory

1017 W 5TH ST

Year	Uses	Source
1969	VACANT	Hill's City Directory
1964	Lawhorn John W	Hill's City Directory
1959	Love Bessie E Mrs res ED	Hill's City Directory
1953	Love Thos C	Hill's City Directory
	Loves Delicatessen	Hill's City Directory
1944	Spivey Thos F	Hill's City Directory

FINDINGS

1020 W 5TH ST

Year	Uses	Source
1969	LEAK CARRIE MRS	Hill's City Directory
	JONES ESTELLA D MRS	Hill's City Directory
1964	Jones Estelle D Mrs Leak Carrie Mrs	Hill's City Directory
1959	Mc Fadden E Blanche ED	Hill's City Directory
1953	Mc Fadden E Blanche	Hill's City Directory
1949	Mc Fadden E Blanche	Hill's City Directory
1944	Mc fadden E blancho	Hill's City Directory

1021 W 5TH ST

Year	Uses	Source
1969	VACANT	Hill's City Directory
1964	Truesdale James B	Hill's City Directory
1959	Mozeley Gradye E Mrs ED	Hill's City Directory
1953	Vacant	Hill's City Directory
1949	Universal Herablle Studio	Hill's City Directory
	Thomas Theo F	Hill's City Directory
1944	Thomas T Franklin	Hill's City Directory
	universal Heraldic Studios	Hill's City Directory

1022 W 5TH ST

Year	Uses	Source
1969	PRUITT OLLIE JR	Hill's City Directory
1964	Crosby Ganson	Hill's City Directory
1959	Dalhoff Nell M ED	Hill's City Directory
1953	Dalhoff Nell M	Hill's City Directory
1949	Dalhoff Nell	Hill's City Directory
1944	Dalhoff Nell	Hill's City Directory

1023 W 5TH ST

Year	Uses	Source
1969	VACANT	Hill's City Directory
1964	Parks Jessie A Mrs	Hill's City Directory
1959	Hager Sarah M Mrs ED	Hill's City Directory
1953	Hager Clyde L	Hill's City Directory
1949	Hager Clvde L	Hill's City Directory
1944	Hager Clyde L	Hill's City Directory

FINDINGS

1026 W 5TH ST

Year	Uses	Source
1969	JONES CLEANING SERVICE	Hill's City Directory
	SELLERS JAMES W	Hill's City Directory
1964	Sellers James	Hill's City Directory
1959	Dellinger Edgar H res ED	Hill's City Directory
1953	Dellinger E H res	Hill's City Directory
1949	Luton Elbert S	Hill's City Directory
1944	Sawyer Dalias D	Hill's City Directory

1027 W 5TH ST

Year	Uses	Source
1964	No Return	Hill's City Directory
	N Sycamore intersects	Hill's City Directory
1959	N Sycamore intersects	Hill's City Directory
	Rowland Robt FR	Hill's City Directory
	Fowler Stella M Mrs res Fr	Hill's City Directory
1953	Fowler Stella M Mrs res	Hill's City Directory
	N Sycamore intersects	Hill's City Directory
1949	N Sycamore intersects	Hill's City Directory
	Fowler Stella M Mrs res	Hill's City Directory
1944	Bowler Jacs W res	Hill's City Directory

1028 W 5TH ST

Year	Uses	Source
2005	Kennon Tolly DDS	Hill-Donnelly Information Services
	Kennon Tolly A II	Hill-Donnelly Information Services
	IRWIN PARK PROFESSIONAL	Hill-Donnelly Information Services
1999	Kennon Tolly DDS PA	City Publishing Company Inc.
	IRWIN PARK PROFESSIONAL CENTER Acute Care Chiropractic	City Publishing Company Inc.
	Ebner Michael C chiroprctr DC	City Publishing Company Inc.
	Merkel Jake G Chiroprctr d C	City Publishing Company Inc.
1994	KENNON TOLLY A oral surgeon	R. L. Polk & Co.
	SUNBELT FOOT SPECIALISTS podiatrist	R. L. Polk & Co.
1989	Kennon Tolly orthodontist	R. L. Polk & Co.

1108 W 5TH ST

Year	Uses	Source
1964	Mc Dowell John W	Hill's City Directory
	1/2 Roberts Vivian	Hill's City Directory

FINDINGS

Year	Uses	Source
1959	Hunter ruth K Mrs res ED	Hill's City Directory
	1/2 Gibbs Geo R ED	Hill's City Directory
1953	Hunter Henrv W res	Hill's City Directory
	1/2 Mc Connell Johnny C tile contr	Hill's City Directory
1949	Hunter Henry W res	Hill's City Directory
	1/2 Terrell Ralph H	Hill's City Directory
1944	Choate Hettie Mrs	Hill's City Directory
	1/2 campbell flake C	Hill's City Directory
	1/2 Hummel Geo K	Hill's City Directory
	Choute Blanche	Hill's City Directory

1111 W 5TH ST

Year	Uses	Source
1949	Campbell Flake C res	Hill's City Directory

1113 W 5TH ST

Year	Uses	Source
1953	Vacant	Hill's City Directory

1114 W 5TH ST

Year	Uses	Source
1964	Camobell Eug res	Hill's City Directory
1959	Warren Era D Mrs res ED	Hill's City Directory
1953	Warren Era D Mrs res	Hill's City Directory

1115 W 5TH ST

Year	Uses	Source
1964	Grady J P	Hill's City Directory
1959	Beam Arth A res ED	Hill's City Directory
1953	Beam Arth A res	Hill's City Directory
1949	Beam Arth A res	Hill's City Directory

1119 W 5TH ST

Year	Uses	Source
1964	Alder begins	Hill's City Directory
	Land Robt	Hill's City Directory
	Alexander Zack W	Hill's City Directory
	Brown Leonard	Hill's City Directory
	Davis Jimmie	Hill's City Directory
	Apartments	Hill's City Directory

Year	Uses	Source
1959	Andrill ter intersects	Hill's City Directory
	White Franklin R	Hill's City Directory
	Simpson Robt Y	Hill's City Directory
	Alder begins	Hill's City Directory
	Elliott Margt R Mrs ED	Hill's City Directory
	Robinson Ruth A	Hill's City Directory
	Apartments	Hill's City Directory
1953	Apartments	Hill's City Directory
	Navey Robt S	Hill's City Directory
	Robinson Margt L	Hill's City Directory
	Hagler Adam L	Hill's City Directory
	Tarleton B G	Hill's City Directory
	Alder begins not open between Alder and Andrill ter	Hill's City Directory
	Andrill ter intersects	Hill's City Directory
1949	Apartments	Hill's City Directory
	Elliott J Flynn	Hill's City Directory
	Robinson Margt L	Hill's City Directory
	Smith J P jr	Hill's City Directory
	Moore Jas J jr	Hill's City Directory
	Alder begins	Hill's City Directory
	Not Open between Alder and Andrill ter	Hill's City Directory
	Andrill ter intersects	Hill's City Directory
	5TH W Contd	Hill's City Directory
1944	Aparments	Hill's City Directory

1125 W 5TH ST

Year	Uses	Source
1964	Segrest Clns & Launderers ofc	Hill's City Directory
1959	Segrest Clns & Launderers FR	Hill's City Directory

W TRADE ST

1000 W TRADE ST

Year	Uses	Source
1994	HEARST CORP THE publ	R. L. Polk & Co.
	INTERSTATE JOHNSON LANE	R. L. Polk & Co.
1969	VACANT	Hill's City Directory
	VACANT	Hill's City Directory
1964	Holcombs Amcoc Serv gas sta	Hill's City Directory

FINDINGS

Year	Uses	Source
1964	Alcoa br sis ofc	Hill's City Directory
	Vacant	Hill's City Directory
1959	Vacant	Hill's City Directory
	Alcoa dist sls ofc ED	Hill's City Directory
	Holcombs Amoco Serv FR	Hill's City Directory
1953	Vacant	Hill's City Directory
	Holcombs Amoco Serv Sta	Hill's City Directory
1949	Thompsons Friendly Service fill sta	Hill's City Directory
	Link Wm C ofc	Hill's City Directory
1944	Southwest Chair Co Inc ofc	Hill's City Directory
	Leonards Serv Sta	Hill's City Directory
1937	Sou Trucking Co	Hill's City Directory
	Hand Transfer	Hill's City Directory
	Nance Service Sta	Hill's City Directory
	Hunter Louis R mfrs agt	Hill's City Directory
	Hunter Thos M mfrs agt	Hill's City Directory

1001 W TRADE ST

Year	Uses	Source
1974	No Return	Hill's City Directory
1969	WILSON PRESSLEY C OPTOM	Hill's City Directory
1964	Beas Beauty Shop	Hill's City Directory
	Wilson Pressley C optom	Hill's City Directory
1959	Blackmon Yancey L ED	Hill's City Directory
	Wilson Pressley C optom FR	Hill's City Directory
1953	Wilson Pressley C optom	Hill's City Directory
	Blackmon Yancey L	Hill's City Directory
1949	Blackmon Yancey L	Hill's City Directory
	Sou Dixie Life Ins Co	Hill's City Directory
1944	Blackiion Yancey L	Hill's City Directory
	Sou Dixie Life Ins Co	Hill's City Directory
1937	Wash Mattie Mrs	Hill's City Directory
	Vacant	Hill's City Directory

1002 W TRADE ST

Year	Uses	Source
1969	BROTHERHOOD OF MAINTENANCE OF WAY EMPLOYEES	Hill's City Directory
1964	Brotherhood of Mtce of Way Emps	Hill's City Directory

FINDINGS

Year	Uses	Source
1959	Brotherhood of Mtce of Way Emps ED	Hill's City Directory
1953	Avon Products Inc cosmetics	Hill's City Directory
1949	Mass Protective Assn	Hill's City Directory
	Revere Paul Life Ins Co	Hill's City Directory
1944	Mass Protective Assn	Hill's City Directory
	Mass Protective Life Assur Co	Hill's City Directory
	Revere Paul Life Ins Co	Hill's City Directory
	Howard Jerry	Hill's City Directory

1003 W TRADE ST

Year	Uses	Source
1974	Eves Flower & Gift Shop	Hill's City Directory
	Slater Harry E	Hill's City Directory
1969	SLATER HARRY E	Hill's City Directory
	EVES FLOWER & GIFT SHOP	Hill's City Directory
1964	Eves Flower & Gift Shop	Hill's City Directory
	Slater Harry E	Hill's City Directory
1959	Vacant	Hill's City Directory
1953	Schrum Mason K	Hill's City Directory
1949	Whitlock Carol H	Hill's City Directory
	Sou Life Ins Co	Hill's City Directory
1944	Davis Duncan T	Hill's City Directory
1937	Strutt W Logan	Hill's City Directory

1004 W TRADE ST

Year	Uses	Source
1964	Presby Foundation Ins The	Hill's City Directory
1953	Rowe Ins Agcy	Hill's City Directory
	World Ins Co	Hill's City Directory
1949	Bailey Meter Co	Hill's City Directory
1944	Dahlberg & Co accts	Hill's City Directory
1937	Vacant	Hill's City Directory

1005 W TRADE ST

Year	Uses	Source
2005	Caller Alexis	Hill-Donnelly Information Services
	Chakravarty Sugata v	Hill-Donnelly Information Services
	Chapman A L Yv	Hill-Donnelly Information Services
	Chiselom LUnda wv	Hill-Donnelly Information Services

FINDINGS

Year	Uses	Source
2005	Delaney Tara v	Hill-Donnelly Information Services
	Esters T v7	Hill-Donnelly Information Services
	Jones Brian V	Hill-Donnelly Information Services
	Mastera Greg vv	Hill-Donnelly Information Services
	Nash Monte A v	Hill-Donnelly Information Services
	Reaves J v	Hill-Donnelly Information Services
	Sacoycie David v	Hill-Donnelly Information Services
	Sycamore Green	Hill-Donnelly Information Services
	Williams 0 R Jr v	Hill-Donnelly Information Services
	Wright Kenneth E V	Hill-Donnelly Information Services
	Young Deborah V	Hill-Donnelly Information Services
	Multi Unit Address Brazzell Susan C	Hill-Donnelly Information Services
	Brunson Tori v	Hill-Donnelly Information Services
	Burchett Emily	Hill-Donnelly Information Services
	Burnmside John F Jr v	Hill-Donnelly Information Services
1974	new Bell Fred res	Hill's City Directory
1969	LITTLEJOHN LAURA	Hill's City Directory
1964	Vacant	Hill's City Directory
1959	Presby Foundation Inc The FR	Hill's City Directory
	Francis Maude M Mrs bdg ED	Hill's City Directory
1953	Henley Cora L Mrs	Hill's City Directory
1949	Francis Cora L Mrs	Hill's City Directory
1944	Henley Cora L Mrs	Hill's City Directory
1937	Cooley Alex S	Hill's City Directory

1006 W TRADE ST

Year	Uses	Source
1969	VACANT	Hill's City Directory
	NEWELL LEONE B PHYS	Hill's City Directory
1964	Vacant	Hill's City Directory
	Newell Leon B phys	Hill's City Directory
1959	Holcomb Jack A	Hill's City Directory
	Newell Leon B phys ED	Hill's City Directory
1953	Williams Dessie	Hill's City Directory
	Newell Leon B phys	Hill's City Directory
1949	Briekhouse Nettie M Mrs	Hill's City Directory
	Newell Leon B phys	Hill's City Directory
1944	Melton Eug	Hill's City Directory
	Newell Leon B phys	Hill's City Directory

FINDINGS

Year	Uses	Source
1937	Harris Walter C	Hill's City Directory

1007 W TRADE ST

Year	Uses	Source
1964	Am Appraisal Co The appraisers	Hill's City Directory

1008 W TRADE ST

Year	Uses	Source
1959	N C Tex Mfrs Assn Inc ED	Hill's City Directory
1937	Newitt John G lawyer	Hill's City Directory

1009 W TRADE ST

Year	Uses	Source
1974	Apartments	Hill's City Directory
	Howard James	Hill's City Directory
	Stewart Lorane Mrs	Hill's City Directory
	Moore Albert Jr	Hill's City Directory
	No Return	Hill's City Directory
1969	STEWART LORANE MRS	Hill's City Directory
	MOORE ALBERT JR	Hill's City Directory
	ROBINSON COLUMBIA	Hill's City Directory
	YORK MEMORIAL PARK CEMETERY OFC	Hill's City Directory
	PROVIDENCE MEMORIAL ASSN INC	Hill's City Directory
	APARTMENTS	Hill's City Directory
	HOWARD JAMES	Hill's City Directory
1964	Providence Memorial Assn Inc ofc	Hill's City Directory
	Sharon Memorial Park & Mausoleum ofc	Hill's City Directory
	York Memorial Park Cemetery ofc	Hill's City Directory
	Bankers Life Co The ins	Hill's City Directory
	Apartments	Hill's City Directory
	Padgett Russell W	Hill's City Directory
	Jenkins Clara K Mrs res	Hill's City Directory
	Vacant	Hill's City Directory
	Vacant	Hill's City Directory
1959	Apartments	Hill's City Directory
	Queen A Tillman	Hill's City Directory
	Jenkins Clara K Mrs res ED	Hill's City Directory
	Biggs Lucille P Mrs	Hill's City Directory
	Parker Jas	Hill's City Directory

FINDINGS

Year	Uses	Source
1959	Street continued	Hill's City Directory
	Providence Memorial Assn Inc ofc Sharon Mem Pk & Mausoleum of	Hill's City Directory
	York Mem Pk Cemetery ofc ED	Hill's City Directory
	CMC Finance Corp ED	Hill's City Directory
1953	Providence Memorial Assn Inc ofc	Hill's City Directory
	Sharon Mem Pk & Mausoleum ofc	Hill's City Directory
	Apartments	Hill's City Directory
	Casey John	Hill's City Directory
	Jenkins Clara K Mrs res	Hill's City Directory
	Vacant	Hill's City Directory
	Glenn Dallas W	Hill's City Directory
	Street continued	Hill's City Directory
1949	Textile Wkrs Union of Am	Hill's City Directory
	Apartments	Hill's City Directory
	Pruitt Oren A	Hill's City Directory
	Jenkins Clara K Mrs res	Hill's City Directory
	Knight Nelson E	Hill's City Directory
	Whitley Jos D	Hill's City Directory
	Street continued	Hill's City Directory
1944	Textile Wkrs Union of Am	Hill's City Directory
	Apartments	Hill's City Directory
	Vacant	Hill's City Directory
	Jenkins Clara K Mrs res	Hill's City Directory
	Knight Nelson E	Hill's City Directory
	Ware Oliver B	Hill's City Directory
	Street continued	Hill's City Directory
1937	Jenkins Clara K Mrs	Hill's City Directory

1010 W TRADE ST

Year	Uses	Source
1959	Sou Heritage Ins Co reg ofc FR	Hill's City Directory

1011 W TRADE ST

Year	Uses	Source
1969	FRICK CO REFRIGERATION EQUIPMENT	Hill's City Directory
1964	Investors Diversified Services Inc stocks and bonds	Hill's City Directory
	Vacant	Hill's City Directory

FINDINGS

Year	Uses	Source
1959	Lowrys Beauty Salon ED	Hill's City Directory
1937	Vacant	Hill's City Directory

1012 W TRADE ST

Year	Uses	Source
1969	SIMS MARGT BEAUTY SALON	Hill's City Directory
1964	Jones Bessie L	Hill's City Directory
	Clyburn Geo W	Hill's City Directory
	Jankins Roy J	Hill's City Directory
	Sims Margt Beauty Salon	Hill's City Directory
	Apartments	Hill's City Directory
	Mills Annie M	Hill's City Directory
1959	Sims Margt Beauty Salon FR	Hill's City Directory
	Jacobs Martha L	Hill's City Directory
1953	Hubbard Earl J	Hill's City Directory
1949	Vacant	Hill's City Directory
1944	Holnos Perry Z	Hill's City Directory
1937	Frick Co Inc machy	Hill's City Directory
	Lawrence Win A	Hill's City Directory

1013 W TRADE ST

Year	Uses	Source
1969	VACANT	Hill's City Directory
1964	Frick Co refgr	Hill's City Directory
1959	Frick Co Inc refgr ED	Hill's City Directory
1953	Frick Co Inc machy	Hill's City Directory
1949	Frick Co Inc machy	Hill's City Directory
1944	Frick Co Inc machy	Hill's City Directory

1014 W TRADE ST

Year	Uses	Source
1969	VACANT	Hill's City Directory
1964	Vacant	Hill's City Directory
	Bradley Gebhardt Delaney & Millette lwyrs	Hill's City Directory
1959	Bell Bradley Gebhardt & De Laney lwyrs ED	Hill's City Directory
	Hull P Carter dentist ED	Hill's City Directory
	Hull Robt H dentist ED	Hill's City Directory
1953	Hull P Carter dentist	Hill's City Directory
	Biddle Clarence F dentist	Hill's City Directory

FINDINGS

Year	Uses	Source
1949	Hull P Carter jr dentist	Hill's City Directory
	Hull P Carter dentist	Hill's City Directory
1944	Hull P Carter Jr dentist	Hill's City Directory
1937	Hull P Carter dentist	Hill's City Directory

1015 W TRADE ST

Year	Uses	Source
1969	VACANT	Hill's City Directory
	11TH FL ODELL A G JR & ASSOCS OVERFLOW	Hill's City Directory
1964	Vacant	Hill's City Directory
1959	Vacant	Hill's City Directory
1953	Vacant	Hill's City Directory
1949	Model Sewing Shop	Hill's City Directory
	Moss Isabel Mrs mlnr	Hill's City Directory
1944	Hull P Carter dentist	Hill's City Directory
	Exclusive Sewing Shoppe	Hill's City Directory
	Vacant	Hill's City Directory
1937	Deluxe Beauty Shop	Hill's City Directory

1016 W TRADE ST

Year	Uses	Source
1964	Krueger Lillian M	Hill's City Directory
1959	Kreuger Lillian M res ED	Hill's City Directory
1953	TRADE W Contd	Hill's City Directory
	Krueger Lillian Mrs	Hill's City Directory
1949	Krueger Henry E res	Hill's City Directory
1944	Krueger Henry E res	Hill's City Directory
1937	Krueger Marie C Mrs	Hill's City Directory

1017 W TRADE ST

Year	Uses	Source
1974	Vacant	Hill's City Directory
1969	DAVIDSON MINNIE E FURN RMS	Hill's City Directory
1964	Clayton Wm J bdg	Hill's City Directory
1959	Simpsons Guest Home FR	Hill's City Directory
	Simpson Boyce G FR	Hill's City Directory
1953	Monty Sarah W Mrs res	Hill's City Directory
1949	Monty Sarah E Mrs res	Hill's City Directory
1944	Monty Sarah E Mrs res	Hill's City Directory

FINDINGS

Year	Uses	Source
1937	Monty Sarah E Mrs	Hill's City Directory

1018 W TRADE ST

Year	Uses	Source
1969	YOUNG LILLIE M	Hill's City Directory
1964	Green Coree Y Mrs	Hill's City Directory
1959	Presley Woodrow W ED	Hill's City Directory
1953	Presley Woodrow W	Hill's City Directory
1949	Presley Woodrow W	Hill's City Directory
1944	Presley Woodrow W	Hill's City Directory
1937	Flowers Cecil A	Hill's City Directory

1020 W TRADE ST

Year	Uses	Source
1969	COWANS MARTHA MRS	Hill's City Directory
1959	Harris Floyd H ED	Hill's City Directory
1953	Harris Floyd H	Hill's City Directory
1949	Harris Floyd H	Hill's City Directory
1944	Hiarris Floyd H	Hill's City Directory
1937	Deese Walter L	Hill's City Directory
	Freeman Delmo W	Hill's City Directory

1021 W TRADE ST

Year	Uses	Source
1979	Hoover Mildred L Mrs res	Hill's City Directory
1974	Hoover Mildred L Mrs res	Hill's City Directory
1969	HOOVER MILDRED S MRS	Hill's City Directory
1964	Hoover Mildred S Mrs res	Hill's City Directory
1959	Hoover Mildred S Mrs res Fr	Hill's City Directory
1953	Hoover Lloyd L res	Hill's City Directory
1949	Berlin rosa Mrs res	Hill's City Directory
1944	Byrd Robt L	Hill's City Directory
	Berlin rosa Mrs res	Hill's City Directory
1937	Berlin Rosa Mrs	Hill's City Directory

1024 W TRADE ST

Year	Uses	Source
1959	Vacant	Hill's City Directory
1953	Byrd Lula N Mrs	Hill's City Directory
1949	Byrd Robt L	Hill's City Directory

FINDINGS

Year	Uses	Source
1937	Gaines Robt A	Hill's City Directory

1025 W TRADE ST

Year	Uses	Source
2005	Clarke Faye +v	Hill-Donnelly Information Services
	Multi Unit Address Brown Laklta V	Hill-Donnelly Information Services
	Clarke Faye	Hill-Donnelly Information Services
	Thomas Gerard v	Hill-Donnelly Information Services
	Sttt Rebekah v	Hill-Donnelly Information Services
	Staton Rachel v	Hill-Donnelly Information Services
	Noble Lorina v	Hill-Donnelly Information Services
	Gross Teresa v	Hill-Donnelly Information Services
	Crawford Bernice A	Hill-Donnelly Information Services
	David Sakeenah v	Hill-Donnelly Information Services

1027 W TRADE ST

Year	Uses	Source
1984	Vacant	R. L. Polk & Co.
1979	Goodwin Mae S Mrs furnished rms	Hill's City Directory
1974	Goodwin Mae S Mrs furn rms res	Hill's City Directory
1969	GOODWIN MAE S MRS FURN RMS	Hill's City Directory
1964	Goodwin Mae S Mrs fumrn rms	Hill's City Directory
1959	Goodwin Mae S Mrs FR	Hill's City Directory
1953	Elms H Stroud r	Hill's City Directory
1949	Bourell Don	Hill's City Directory
1944	Green Carl E	Hill's City Directory
1937	Funderburk Thos A	Hill's City Directory

1031 W TRADE ST

Year	Uses	Source
1974	Mark Mike	Hill's City Directory
1969	SATTERWHITE COLEY	Hill's City Directory
1964	Correll Mattie K Mrs	Hill's City Directory
1959	Correll Mattie K Mrs ED	Hill's City Directory
1953	Little Ralph C	Hill's City Directory
	Correll Mattie K Mrs	Hill's City Directory
1949	Vick Josie nurse	Hill's City Directory
	Correll Jas C	Hill's City Directory
1944	Correll Jas C	Hill's City Directory

FINDINGS

Year	Uses	Source
1937	White Chester A	Hill's City Directory

1033 W TRADE ST

Year	Uses	Source
1969	UNCLE CHARLIES PLACE GROS CLEMS ELIZA	Hill's City Directory
1964	Uncle Charlies Place gros	Hill's City Directory
	Fodel Chas F	Hill's City Directory
1959	Uncle Charlies Pl gro ED	Hill's City Directory
	Fodel Chas F ED	Hill's City Directory
1953	Fodel Chas F gro res	Hill's City Directory
1949	Fodel Chas F	Hill's City Directory
1944	Taylor Jas C	Hill's City Directory
1937	Taylotr Jas C	Hill's City Directory

1039 W TRADE ST

Year	Uses	Source
1964	Allison Alvis W	Hill's City Directory
	Sycamore intersects	Hill's City Directory
1959	Allison Alva W FR	Hill's City Directory
1953	Allison Alvis W	Hill's City Directory
1949	Allison Alvih W	Hill's City Directory
1944	Allison Alvis W	Hill's City Directory
1937	Smith J Roy	Hill's City Directory

1041 W TRADE ST

Year	Uses	Source
1953	Jeanete Mattie E Mrs	Hill's City Directory
1949	Mills Zeb H	Hill's City Directory
1944	Josephs Fadellah A	Hill's City Directory
1937	Josephs Fadellah A	Hill's City Directory

1045 W TRADE ST

Year	Uses	Source
1953	Sycamore intersects	Hill's City Directory
	Smith Fred P	Hill's City Directory
1949	Schirum Mason K	Hill's City Directory
1944	Threatt Ward B	Hill's City Directory
1937	Threatt Ward B	Hill's City Directory
	Sycamore intersects	Hill's City Directory

FINDINGS

1101 W TRADE ST

Year	Uses	Source
1994	ALLRIGHT PARKING INC	R. L. Polk & Co.
1969	IRWIN CREEK BRIDGE crosses	Hill's City Directory
	BISSELL H C & ASSOCIATES INC	Hill's City Directory
	VACANT	Hill's City Directory
1964	Home Elec Shop reprs	Hill's City Directory
	Irwin Creek bridge	Hill's City Directory
	Andrell ter begins	Hill's City Directory
1959	Beam J B & Co jwlrs ED	Hill's City Directory
	Home Elec Shop reprs ED	Hill's City Directory
	TRADE W Contd	Hill's City Directory
	Andrell ter begins	Hill's City Directory
1953	Hollingsworth C David chiropractor	Hill's City Directory
	Radio Doc radio reprs	Hill's City Directory
	Irwin Creek bridge	Hill's City Directory
	Andrell Terrace begins	Hill's City Directory
1949	Hollingsworth Chauncy D chiro	Hill's City Directory
	Modern Appliances Co radio reprs	Hill's City Directory
	Irwin Creek bridge	Hill's City Directory
	Andrill Terrace begins	Hill's City Directory
1944	Hollingsworth Chauncy D chiro	Hill's City Directory
	Mecklenburg Liidry Co br	Hill's City Directory
1937	Dickinson Secretarial Sch	Hill's City Directory
	West End Garage & Body Wks auto reprs	Hill's City Directory
	Andrill ter begins	Hill's City Directory

1103 W TRADE ST

Year	Uses	Source
1964	Phoenix Steel Corp	Hill's City Directory
1959	Pilot Life Ins Co ED	Hill's City Directory
1944	Andrill Terrace begins	Hill's City Directory
	Radio Doc reprs	Hill's City Directory

1104 W TRADE ST

Year	Uses	Source
1964	Harkey Faggart Coira & Fletcher lwyrs	Hill's City Directory
1959	Carolinas Virginia Nuclear Power Assocs Inc	Hill's City Directory
	Vacant	Hill's City Directory

FINDINGS

Year	Uses	Source
1953	Gaylord Container Corp box mfrs	Hill's City Directory
1944	Hall Brown G watch repr	Hill's City Directory
1937	Vacant	Hill's City Directory

1105 W TRADE ST

Year	Uses	Source
1959	Orchestras Management booking agts FR	Hill's City Directory
	Hutchinson Realty Co ED	Hill's City Directory
1953	Smith Mayme L pub sten	Hill's City Directory
	Hutchinson Realty Co	Hill's City Directory
1949	Hutchinson Realty Co	Hill's City Directory
1944	Hutchinson Realty Co	Hill's City Directory

1106 W TRADE ST

Year	Uses	Source
1989	Vacant	R. L. Polk & Co.
1959	Communications Wkrs of Am AFL CIO ED	Hill's City Directory
	Am Federation of Lab & Congress of Industrial Orgs Region No 5 E10	Hill's City Directory
1953	Hosp Saving Assn of NC Inc	Hill's City Directory
1949	Gaddy R Bennett dentist	Hill's City Directory
1944	Henderson Harvey C dentist	Hill's City Directory
	Gaddy Risden B dentist	Hill's City Directory
1937	Local Brokerage Co loans	Hill's City Directory

1107 W TRADE ST

Year	Uses	Source
1989	Comput Ability data processing	R. L. Polk & Co.
1964	Vacant	Hill's City Directory
1959	New England Mut Life Ins Co group dept FR	Hill's City Directory

1109 W TRADE ST

Year	Uses	Source
1949	Rohm & haas Co Inc chenmical mfrs	Hill's City Directory
1944	Hohn & Haas Co Inc chemical mfrs	Hill's City Directory
1937	Rohm & Haas Co Inc chemical mfrs	Hill's City Directory

FINDINGS

1110 W TRADE ST

Year	Uses	Source
1994	PRIRA COM INC long distant communication	R. L. Polk & Co.
1989	Kline Richd J lwyr	R. L. Polk & Co.

1111 W TRADE ST

Year	Uses	Source
1969	ANDERSEN ARTHUR & CO ACCTS	Hill's City Directory
1964	Andersen Arth & Co accts	Hill's City Directory
1959	Natl Of Hartford Group ins ED	Hill's City Directory
	Andersen Arth & Co accts FRO 2471	Hill's City Directory
1937	Vacant	Hill's City Directory

1112 W TRADE ST

Year	Uses	Source
1959	US Small Business Admn ED	Hill's City Directory
1953	Potter E Lindsey jr phys	Hill's City Directory
1949	Hartford Fire Ins Co	Hill's City Directory
	Citizens Ins Co of N J	Hill's City Directory
1944	Hartford Fire Ins Co	Hill's City Directory
	Citizens Ins Co of N J	Hill's City Directory
	Met Life Ins Co	Hill's City Directory

1113 W TRADE ST

Year	Uses	Source
1959	Vacant	Hill's City Directory
1937	Citizens Ins Co of N J	Hill's City Directory
	Hartford Fire Ins Co	Hill's City Directory

1114 W TRADE ST

Year	Uses	Source
1953	Northrop Harry Ca acet	Hill's City Directory
1949	Northrop Harry C acct	Hill's City Directory
1944	Northrop Harry C acct	Hill's City Directory

1115 W TRADE ST

Year	Uses	Source
1953	Beam Jas B whol Jwlr	Hill's City Directory
1949	Beam Jas B jwlr	Hill's City Directory
1944	De Luxe Beauty Shop	Hill's City Directory

Year	Uses	Source
1937	Vogue Beauty Shop	Hill's City Directory

1116 W TRADE ST

Year	Uses	Source
1994	Vacant	R. L. Polk & Co.
1989	Hunter Pickard & Cannon lwyrs	R. L. Polk & Co.
1937	Vacant	Hill's City Directory

1124 W TRADE ST

Year	Uses	Source
1994	Not Verified	R. L. Polk & Co.
1989	Charter Walker Company real est	R. L. Polk & Co.

1127 W TRADE ST

Year	Uses	Source
1994	Vacant	R. L. Polk & Co.
1989	Making Connections Inc mkt research	R. L. Polk & Co.

1129 W TRADE ST

Year	Uses	Source
1994	EASTMAN KODAK CO	R. L. Polk & Co.

WACCAMAW ST

1001 WACCAMAW ST

Year	Uses	Source
1989	Pulley Edith	R. L. Polk & Co.
1984	Pulley Edith	R. L. Polk & Co.
1979	Pulley Edith	Hill's City Directory
1974	Pulley Edith	Hill's City Directory
1969	PULLEY EDITH V	Hill's City Directory
1964	Pulley Edith V	Hill's City Directory

1003 WACCAMAW ST

Year	Uses	Source
1989	Woods David	R. L. Polk & Co.
1984	new Alexander Elizabeth E	R. L. Polk & Co.
1979	Alexander Eliz	Hill's City Directory
1974	No Return	Hill's City Directory
1969	HANCOCK WILLIE	Hill's City Directory
1964	Carson Annie	Hill's City Directory

FINDINGS

1005 WACCAMAW ST

Year	Uses	Source
1989	Vacant	R. L. Polk & Co.
1984	new Gardner Margaret	R. L. Polk & Co.
1979	Vacant	Hill's City Directory
1974	new Atkins Lee	Hill's City Directory
1969	WILLIAMS JOHNNY L	Hill's City Directory
1964	Williams Johnny L	Hill's City Directory

1007 WACCAMAW ST

Year	Uses	Source
1989	new Mc Manus Danny	R. L. Polk & Co.
1984	Harris Lawrence	R. L. Polk & Co.
1979	Durham Jo Anne	Hill's City Directory
1974	new Jacaon James	Hill's City Directory
1969	WILLIAMS CORNELL	Hill's City Directory
1964	Taylor Walter B jr	Hill's City Directory

1009 WACCAMAW ST

Year	Uses	Source
1989	Vacant	R. L. Polk & Co.
1984	Harris Mary	R. L. Polk & Co.
1979	Funchess John	Hill's City Directory
1969	MC CULLOUGH ROTTIS	Hill's City Directory
1964	Wooten Evelyn Mrs	Hill's City Directory

1012 WACCAMAW ST

Year	Uses	Source
1989	Vacant	R. L. Polk & Co.
1984	No Return	R. L. Polk & Co.
1979	new Brownlee Jesse	Hill's City Directory
1974	Freeman Charles L	Hill's City Directory
1969	FREEMAN CHARLES L	Hill's City Directory
1964	Freeman Chas L	Hill's City Directory

1016 WACCAMAW ST

Year	Uses	Source
1989	Satterwhite Rosa Lee G Mrs	R. L. Polk & Co.
1984	Satterwhite Rosa Lee G Mrs	R. L. Polk & Co.
1979	Satterwhite Rosalee G Mrs	Hill's City Directory
1974	Satterwhite Coley res	Hill's City Directory

FINDINGS

Year	Uses	Source
1969	PLATTS JEROME res	Hill's City Directory
1964	Platts Jerome	Hill's City Directory

1021 WACCAMAW ST

Year	Uses	Source
1989	Burkhalter ruth res	R. L. Polk & Co.
1984	Me Ilwain Nancy P res	R. L. Polk & Co.
1979	Vacant	Hill's City Directory
1974	Gwynne Arth W	Hill's City Directory
1969	VACANT	Hill's City Directory
1964	Campbell Clara	Hill's City Directory

1024 WACCAMAW ST

Year	Uses	Source
1989	Davis Beulah M	R. L. Polk & Co.
1984	Davis Beulah M	R. L. Polk & Co.
1979	Vacant	Hill's City Directory
1974	Ballard Henry Jr	Hill's City Directory
1969	BALLARD HENRY JR	Hill's City Directory
1964	Nelson Minnie H Mrs	Hill's City Directory

1025 WACCAMAW ST

Year	Uses	Source
1989	Johnson Emma J	R. L. Polk & Co.
1984	Vacant	R. L. Polk & Co.
1979	Vacant	Hill's City Directory
1974	Vacant	Hill's City Directory
1969	CRAWFORD TATE	Hill's City Directory
1964	Miller Willie H	Hill's City Directory

1028 WACCAMAW ST

Year	Uses	Source
1989	Adams Carl	R. L. Polk & Co.
1984	new Adama Carl	R. L. Polk & Co.
1979	Dunlap Wallace	Hill's City Directory
1974	Alexander Eliz Mrs	Hill's City Directory
1969	ALEXANDER ELIZ MRS	Hill's City Directory
1964	Martin Tobias W res	Hill's City Directory

FINDINGS

1034 WACCAMAW ST

Year	Uses	Source
1989	Baxter Maybelle Mrs	R. L. Polk & Co.
1984	new Baxter Eddie	R. L. Polk & Co.
1979	Byers Maybelle Mrs	Hill's City Directory
1974	Byers Maybelle Mrs	Hill's City Directory
1969	BYERS MAYBELLE MRS	Hill's City Directory
1964	Clark Verla H Mrs	Hill's City Directory

1040 WACCAMAW ST

Year	Uses	Source
1989	Webber Larry	R. L. Polk & Co.
1984	new Pharr Minnie	R. L. Polk & Co.
1979	new Davis Nannie	Hill's City Directory
1974	Cole Elwood	Hill's City Directory
1969	VACANT	Hill's City Directory
1964	Crawford Annie Mrs	Hill's City Directory
	Sycamore intersects	Hill's City Directory

FINDINGS

TARGET PROPERTY: ADDRESS NOT IDENTIFIED IN RESEARCH SOURCE

The following Target Property addresses were researched for this report, and the addresses were not identified in the research source.

Address Researched	Address Not Identified in Research Source
1100 W. Trade Street	2005, 1999, 1991, 1975, 1931, 1925, 1921

ADJOINING PROPERTY: ADDRESSES NOT IDENTIFIED IN RESEARCH SOURCE

The following Adjoining Property addresses were researched for this report, and the addresses were not identified in research source.

Address Researched	Address Not Identified in Research Source
1000 5TH ST	2005, 1999, 1994, 1991, 1989, 1984, 1979, 1975, 1974, 1969, 1964, 1959, 1953, 1949, 1944, 1937, 1931
1000 E 5TH ST	2005, 1999, 1994, 1991, 1989, 1984, 1979, 1975, 1974, 1969, 1964, 1959, 1953, 1949, 1931, 1925, 1921
1000 E TRADE ST	2005, 1999, 1994, 1991, 1975, 1931, 1925, 1921
1000 TRADE ST	2005, 1999, 1994, 1991, 1989, 1984, 1979, 1975, 1974, 1969, 1964, 1959, 1953, 1949, 1944, 1937
1000 W TRADE ST	2005, 1999, 1991, 1989, 1984, 1979, 1975, 1974, 1931, 1925, 1921
1001 5TH ST	2005, 1999, 1994, 1991, 1989, 1984, 1979, 1975, 1974, 1969, 1964, 1959, 1953, 1949, 1944, 1937, 1931, 1921
1001 E TRADE ST	2005, 1999, 1994, 1991, 1989, 1984, 1979, 1975, 1974, 1969, 1964, 1959, 1953, 1949, 1937, 1931, 1925, 1921
1001 TRADE ST	2005, 1999, 1994, 1991, 1989, 1984, 1979, 1975, 1974, 1969, 1964, 1959, 1953, 1949, 1944, 1937
1001 W TRADE ST	2005, 1999, 1994, 1991, 1989, 1984, 1979, 1975, 1931, 1925, 1921
1001 WACCAMAW ST	2005, 1999, 1994, 1991, 1975, 1959, 1953, 1949, 1944, 1937, 1931, 1925, 1921
1002 5TH ST	2005, 1999, 1994, 1991, 1989, 1984, 1979, 1975, 1974, 1969, 1964, 1959, 1953, 1949, 1944, 1937, 1931, 1921
1002 TRADE ST	2005, 1999, 1994, 1991, 1989, 1984, 1979, 1975, 1974, 1969, 1964, 1959, 1953, 1949, 1944, 1937, 1931
1002 W TRADE ST	2005, 1999, 1994, 1991, 1989, 1984, 1979, 1975, 1974, 1937, 1931, 1925, 1921
1003 5TH ST	2005, 1999, 1994, 1991, 1989, 1984, 1979, 1975, 1974, 1969, 1964, 1959, 1953, 1949, 1944, 1937, 1931
1003 TRADE ST	2005, 1999, 1994, 1991, 1989, 1984, 1979, 1975, 1974, 1969, 1964, 1959, 1953, 1949, 1944, 1937
1003 W TRADE ST	2005, 1999, 1994, 1991, 1989, 1984, 1979, 1975, 1931, 1925, 1921
1003 WACCAMAW ST	2005, 1999, 1994, 1991, 1975, 1959, 1953, 1949, 1944, 1937, 1931, 1925, 1921
1004 5TH ST	2005, 1999, 1994, 1991, 1989, 1984, 1979, 1975, 1974, 1969, 1964, 1959, 1953, 1949, 1944, 1937, 1931

FINDINGS

Address Researched	Address Not Identified in Research Source
1004 TRADE ST	2005, 1999, 1994, 1991, 1989, 1984, 1979, 1975, 1974, 1969, 1964, 1959, 1953, 1949, 1944, 1937
1004 W TRADE ST	2005, 1999, 1994, 1991, 1989, 1984, 1979, 1975, 1974, 1969, 1959, 1931, 1925, 1921
1005 5TH ST	2005, 1999, 1994, 1991, 1989, 1984, 1979, 1975, 1974, 1969, 1964, 1959, 1953, 1949, 1944, 1937, 1931, 1921
1005 TRADE ST	2005, 1999, 1994, 1991, 1989, 1984, 1979, 1975, 1974, 1969, 1964, 1959, 1953, 1949, 1944, 1937
1005 W TRADE ST	1999, 1994, 1991, 1989, 1984, 1979, 1975, 1931, 1925, 1921
1005 WACCAMAW ST	2005, 1999, 1994, 1991, 1975, 1959, 1953, 1949, 1944, 1937, 1931, 1925, 1921
1006 5TH ST	2005, 1999, 1994, 1991, 1989, 1984, 1979, 1975, 1974, 1969, 1964, 1959, 1953, 1949, 1944, 1937
1006 E 5TH ST	2005, 1999, 1994, 1991, 1989, 1984, 1979, 1975, 1974, 1969, 1964, 1959, 1953, 1949, 1931, 1925, 1921
1006 E TRADE ST	2005, 1999, 1994, 1991, 1989, 1984, 1979, 1975, 1974, 1969, 1931, 1925, 1921
1006 TRADE ST	2005, 1999, 1994, 1991, 1989, 1984, 1979, 1975, 1974, 1969, 1964, 1959, 1953, 1949, 1944, 1937
1006 W TRADE ST	2005, 1999, 1994, 1991, 1989, 1984, 1979, 1975, 1974, 1931, 1925, 1921
1007 5TH ST	2005, 1999, 1994, 1991, 1989, 1984, 1979, 1975, 1974, 1969, 1964, 1959, 1953, 1949, 1944, 1937, 1931
1007 W TRADE ST	2005, 1999, 1994, 1991, 1989, 1984, 1979, 1975, 1974, 1969, 1959, 1953, 1949, 1944, 1937, 1931, 1925, 1921
1007 WACCAMAW ST	2005, 1999, 1994, 1991, 1975, 1959, 1953, 1949, 1944, 1937, 1931, 1925, 1921
1008 5TH ST	2005, 1999, 1994, 1991, 1989, 1984, 1979, 1975, 1974, 1969, 1964, 1959, 1953, 1949, 1944, 1937
1008 E 5TH ST	2005, 1999, 1994, 1991, 1989, 1984, 1979, 1975, 1974, 1969, 1964, 1959, 1953, 1949, 1931, 1925, 1921
1008 E TRADE ST	2005, 1999, 1994, 1991, 1989, 1984, 1979, 1975, 1974, 1969, 1931, 1925, 1921
1008 TRADE ST	2005, 1999, 1994, 1991, 1989, 1984, 1979, 1975, 1974, 1969, 1964, 1959, 1953, 1949, 1944, 1937, 1921
1008 W TRADE ST	2005, 1999, 1994, 1991, 1989, 1984, 1979, 1975, 1974, 1969, 1964, 1953, 1949, 1944, 1931, 1925, 1921
1009 5TH ST	2005, 1999, 1994, 1991, 1989, 1984, 1979, 1975, 1974, 1969, 1964, 1959, 1953, 1949, 1944, 1937, 1931
1009 E TRADE ST	2005, 1999, 1994, 1991, 1989, 1975, 1974, 1969, 1964, 1959, 1953, 1949, 1944, 1937, 1931, 1925, 1921
1009 TRADE ST	2005, 1999, 1994, 1991, 1989, 1984, 1979, 1975, 1974, 1969, 1964, 1959, 1953, 1949, 1944, 1937
1009 W 5TH ST	2005, 1991, 1975, 1949, 1944, 1937, 1931, 1925, 1921
1009 W TRADE ST	2005, 1999, 1994, 1991, 1989, 1984, 1979, 1975, 1931, 1925, 1921
1009 WACCAMAW ST	2005, 1999, 1994, 1991, 1975, 1974, 1959, 1953, 1949, 1944, 1937, 1931, 1925, 1921
1010 5TH ST	2005, 1999, 1994, 1991, 1989, 1984, 1979, 1975, 1974, 1969, 1964, 1959, 1953, 1949, 1944, 1937, 1931

FINDINGS

Address Researched	Address Not Identified in Research Source
1010 E TRADE ST	2005, 1999, 1994, 1991, 1989, 1984, 1979, 1975, 1974, 1969, 1937, 1931, 1925, 1921
1010 TRADE ST	2005, 1999, 1994, 1991, 1989, 1984, 1979, 1975, 1974, 1969, 1964, 1959, 1953, 1949, 1944, 1937, 1931
1010 W 5TH ST	2005, 1999, 1994, 1991, 1989, 1984, 1979, 1975, 1974, 1959, 1953, 1949, 1944, 1937, 1931, 1925, 1921
1010 W TRADE ST	2005, 1999, 1994, 1991, 1989, 1984, 1979, 1975, 1974, 1969, 1964, 1953, 1949, 1944, 1937, 1931, 1925, 1921
1011 5TH ST	2005, 1999, 1994, 1991, 1989, 1984, 1979, 1975, 1974, 1969, 1964, 1959, 1953, 1949, 1944, 1937, 1931
1011 TRADE ST	2005, 1999, 1994, 1991, 1989, 1984, 1979, 1975, 1974, 1969, 1964, 1959, 1953, 1949, 1944, 1937
1011 W TRADE ST	2005, 1999, 1994, 1991, 1989, 1984, 1979, 1975, 1974, 1953, 1949, 1944, 1931, 1925, 1921
1012 5TH ST	2005, 1999, 1994, 1991, 1989, 1984, 1979, 1975, 1974, 1969, 1964, 1959, 1953, 1949, 1944, 1937
1012 E 5TH ST	2005, 1999, 1994, 1991, 1989, 1984, 1979, 1975, 1974, 1969, 1964, 1959, 1953, 1949, 1931, 1925, 1921
1012 E TRADE ST	2005, 1999, 1994, 1991, 1989, 1984, 1979, 1975, 1974, 1969, 1931, 1925, 1921
1012 TRADE ST	2005, 1999, 1994, 1991, 1989, 1984, 1979, 1975, 1974, 1969, 1964, 1959, 1953, 1949, 1944, 1937, 1925, 1921
1012 W 5TH ST	2005, 1991, 1975, 1937, 1931, 1925, 1921
1012 W TRADE ST	2005, 1999, 1994, 1991, 1989, 1984, 1979, 1975, 1974, 1931, 1925, 1921
1012 WACCAMAW ST	2005, 1999, 1994, 1991, 1975, 1959, 1953, 1949, 1944, 1937, 1931, 1925, 1921
1013 5TH ST	2005, 1999, 1994, 1991, 1989, 1984, 1979, 1975, 1974, 1969, 1964, 1959, 1953, 1949, 1944, 1937
1013 E 5TH ST	2005, 1999, 1994, 1991, 1989, 1984, 1979, 1975, 1974, 1969, 1949, 1931, 1925, 1921
1013 TRADE ST	2005, 1999, 1994, 1991, 1989, 1984, 1979, 1975, 1974, 1969, 1964, 1959, 1953, 1949, 1944, 1937, 1931
1013 W 5TH ST	2005, 1999, 1994, 1991, 1989, 1984, 1979, 1975, 1974, 1969, 1964, 1937, 1931, 1925, 1921
1013 W TRADE ST	2005, 1999, 1994, 1991, 1989, 1984, 1979, 1975, 1974, 1937, 1931, 1925, 1921
1014 5TH ST	2005, 1999, 1994, 1991, 1989, 1984, 1979, 1975, 1974, 1969, 1964, 1959, 1953, 1949, 1944, 1937
1014 E 5TH ST	2005, 1999, 1994, 1991, 1989, 1984, 1979, 1975, 1974, 1969, 1944, 1937, 1931, 1925, 1921
1014 E TRADE ST	2005, 1999, 1994, 1991, 1975, 1931, 1925, 1921
1014 TRADE ST	2005, 1999, 1994, 1991, 1989, 1984, 1979, 1975, 1974, 1969, 1964, 1959, 1953, 1949, 1944, 1937, 1925, 1921
1014 W TRADE ST	2005, 1999, 1994, 1991, 1989, 1984, 1979, 1975, 1974, 1931, 1925, 1921
1015 5TH ST	2005, 1999, 1994, 1991, 1989, 1984, 1979, 1975, 1974, 1969, 1964, 1959, 1953, 1949, 1944, 1937, 1925
1015 E 5TH ST	2005, 1999, 1994, 1991, 1989, 1984, 1979, 1975, 1974, 1969, 1931, 1925, 1921

FINDINGS

Address Researched	Address Not Identified in Research Source
1015 TRADE ST	2005, 1999, 1994, 1991, 1989, 1984, 1979, 1975, 1974, 1969, 1964, 1959, 1953, 1949, 1944, 1937
1015 W 5TH ST	2005, 1999, 1994, 1991, 1989, 1984, 1979, 1975, 1974, 1937, 1931, 1925, 1921
1015 W TRADE ST	2005, 1999, 1994, 1991, 1989, 1984, 1979, 1975, 1974, 1931, 1925, 1921
1016 5TH ST	2005, 1999, 1994, 1991, 1989, 1984, 1979, 1975, 1974, 1969, 1964, 1959, 1953, 1949, 1944, 1937
1016 E 5TH ST	2005, 1999, 1994, 1991, 1989, 1984, 1979, 1975, 1974, 1969, 1944, 1937, 1931, 1925, 1921
1016 TRADE ST	2005, 1999, 1994, 1991, 1989, 1984, 1979, 1975, 1974, 1969, 1964, 1959, 1953, 1949, 1944, 1937, 1925, 1921
1016 W 5TH ST	2005, 1999, 1994, 1991, 1989, 1984, 1979, 1975, 1974, 1937, 1931, 1925, 1921
1016 W TRADE ST	2005, 1999, 1994, 1991, 1989, 1984, 1979, 1975, 1974, 1969, 1931, 1925, 1921
1016 WACCAMAW ST	2005, 1999, 1994, 1991, 1975, 1959, 1953, 1949, 1944, 1937, 1931, 1925, 1921
1017 5TH ST	2005, 1999, 1994, 1991, 1989, 1984, 1979, 1975, 1974, 1969, 1964, 1959, 1953, 1949, 1944, 1937
1017 E 5TH ST	2005, 1999, 1994, 1991, 1989, 1984, 1979, 1975, 1974, 1969, 1931, 1925, 1921
1017 TRADE ST	2005, 1999, 1994, 1991, 1989, 1984, 1979, 1975, 1974, 1969, 1964, 1959, 1953, 1949, 1944, 1937
1017 W 5TH ST	2005, 1999, 1994, 1991, 1989, 1984, 1979, 1975, 1974, 1949, 1937, 1931, 1925, 1921
1017 W TRADE ST	2005, 1999, 1994, 1991, 1989, 1984, 1979, 1975, 1931, 1925, 1921
1018 5TH ST	2005, 1999, 1994, 1991, 1989, 1984, 1979, 1975, 1974, 1969, 1964, 1959, 1953, 1949, 1944, 1937
1018 E 5TH ST	2005, 1999, 1994, 1991, 1989, 1984, 1979, 1975, 1974, 1969, 1931, 1925, 1921
1018 E TRADE ST	2005, 1999, 1994, 1991, 1989, 1984, 1979, 1975, 1974, 1969, 1931, 1925, 1921
1018 TRADE ST	2005, 1999, 1994, 1991, 1989, 1984, 1979, 1975, 1974, 1969, 1964, 1959, 1953, 1949, 1944, 1937, 1925, 1921
1018 W TRADE ST	2005, 1999, 1994, 1991, 1989, 1984, 1979, 1975, 1974, 1931, 1925, 1921
1019 5TH ST	2005, 1999, 1994, 1991, 1989, 1984, 1979, 1975, 1974, 1969, 1964, 1959, 1953, 1949, 1944, 1937, 1931
1019 TRADE ST	2005, 1999, 1994, 1991, 1989, 1984, 1979, 1975, 1974, 1969, 1964, 1959, 1953, 1949, 1944, 1937, 1931
1020 5TH ST	2005, 1999, 1994, 1991, 1989, 1984, 1979, 1975, 1974, 1969, 1964, 1959, 1953, 1949, 1944, 1937
1020 E 5TH ST	2005, 1999, 1994, 1991, 1989, 1984, 1979, 1975, 1974, 1969, 1937, 1931, 1925, 1921
1020 E TRADE ST	2005, 1999, 1994, 1991, 1984, 1979, 1975, 1974, 1969, 1937, 1931, 1925, 1921
1020 TRADE ST	2005, 1999, 1994, 1991, 1989, 1984, 1979, 1975, 1974, 1969, 1964, 1959, 1953, 1949, 1944, 1937, 1925, 1921
1020 W 5TH ST	2005, 1999, 1994, 1991, 1989, 1984, 1979, 1975, 1974, 1937, 1931, 1925, 1921
1020 W TRADE ST	2005, 1999, 1994, 1991, 1989, 1984, 1979, 1975, 1974, 1964, 1931, 1925, 1921

FINDINGS

Address Researched	Address Not Identified in Research Source
1021 5TH ST	2005, 1999, 1994, 1991, 1989, 1984, 1979, 1975, 1974, 1969, 1964, 1959, 1953, 1949, 1944, 1937
1021 E 5TH ST	2005, 1999, 1994, 1991, 1989, 1984, 1979, 1975, 1974, 1969, 1931, 1925, 1921
1021 E TRADE ST	2005, 1999, 1994, 1991, 1989, 1984, 1979, 1975, 1974, 1969, 1964, 1959, 1949, 1944, 1937, 1931, 1925, 1921
1021 TRADE ST	2005, 1999, 1994, 1991, 1989, 1984, 1979, 1975, 1974, 1969, 1964, 1959, 1953, 1949, 1944, 1937
1021 W 5TH ST	2005, 1999, 1994, 1991, 1989, 1984, 1979, 1975, 1974, 1937, 1931, 1925, 1921
1021 W TRADE ST	2005, 1999, 1994, 1991, 1989, 1984, 1975, 1931, 1925, 1921
1021 WACCAMAW ST	2005, 1999, 1994, 1991, 1975, 1959, 1953, 1949, 1944, 1937, 1931, 1925, 1921
1022 5TH ST	2005, 1999, 1994, 1991, 1989, 1984, 1979, 1975, 1974, 1969, 1964, 1959, 1953, 1949, 1944, 1937
1022 E 5TH ST	2005, 1999, 1994, 1991, 1989, 1984, 1979, 1975, 1974, 1969, 1931, 1925, 1921
1022 TRADE ST	2005, 1999, 1994, 1991, 1989, 1984, 1979, 1975, 1974, 1969, 1964, 1959, 1953, 1949, 1944, 1937, 1925, 1921
1022 W 5TH ST	2005, 1999, 1994, 1991, 1989, 1984, 1979, 1975, 1974, 1937, 1931, 1925, 1921
1023 5TH ST	2005, 1999, 1994, 1991, 1989, 1984, 1979, 1975, 1974, 1969, 1964, 1959, 1953, 1949, 1944, 1937, 1925, 1921
1023 E 5TH ST	2005, 1999, 1994, 1991, 1989, 1984, 1979, 1975, 1974, 1969, 1944, 1931, 1925, 1921
1023 TRADE ST	2005, 1999, 1994, 1991, 1989, 1984, 1979, 1975, 1974, 1969, 1964, 1959, 1953, 1949, 1944, 1937, 1931
1023 W 5TH ST	2005, 1999, 1994, 1991, 1989, 1984, 1979, 1975, 1974, 1937, 1931, 1925, 1921
1024 5TH ST	2005, 1999, 1994, 1991, 1989, 1984, 1979, 1975, 1974, 1969, 1964, 1959, 1953, 1949, 1944, 1937, 1925, 1921
1024 E 5TH ST	2005, 1999, 1994, 1991, 1989, 1984, 1979, 1975, 1974, 1969, 1964, 1959, 1953, 1949, 1944, 1931, 1925, 1921
1024 E TRADE ST	2005, 1999, 1994, 1991, 1989, 1984, 1979, 1975, 1974, 1969, 1931, 1925, 1921
1024 TRADE ST	2005, 1999, 1994, 1991, 1989, 1984, 1979, 1975, 1974, 1969, 1964, 1959, 1953, 1949, 1944, 1937, 1925, 1921
1024 W TRADE ST	2005, 1999, 1994, 1991, 1989, 1984, 1979, 1975, 1974, 1969, 1964, 1944, 1931, 1925, 1921
1024 WACCAMAW ST	2005, 1999, 1994, 1991, 1975, 1959, 1953, 1949, 1944, 1937, 1931, 1925, 1921
1025 5TH ST	2005, 1999, 1994, 1991, 1989, 1984, 1979, 1975, 1974, 1969, 1964, 1959, 1953, 1949, 1944, 1937, 1921
1025 E 5TH ST	2005, 1999, 1994, 1991, 1989, 1984, 1979, 1975, 1974, 1969, 1931, 1925, 1921
1025 W TRADE ST	1999, 1994, 1991, 1989, 1984, 1979, 1975, 1974, 1969, 1964, 1959, 1953, 1949, 1944, 1937, 1931, 1925, 1921
1025 WACCAMAW ST	2005, 1999, 1994, 1991, 1975, 1959, 1953, 1949, 1944, 1937, 1931, 1925, 1921
1026 5TH ST	2005, 1999, 1994, 1991, 1989, 1984, 1979, 1975, 1974, 1969, 1964, 1959, 1953, 1949, 1944, 1937, 1925, 1921
1026 E 5TH ST	2005, 1999, 1994, 1991, 1989, 1984, 1979, 1975, 1974, 1969, 1931, 1925, 1921

FINDINGS

Address Researched	Address Not Identified in Research Source
1026 E TRADE ST	2005, 1999, 1994, 1991, 1989, 1984, 1979, 1975, 1974, 1969, 1964, 1959, 1953, 1949, 1944, 1931, 1925, 1921
1026 TRADE ST	2005, 1999, 1994, 1991, 1989, 1984, 1979, 1975, 1974, 1969, 1964, 1959, 1953, 1949, 1944, 1937, 1925, 1921
1026 W 5TH ST	2005, 1999, 1994, 1991, 1989, 1984, 1979, 1975, 1974, 1937, 1931, 1925, 1921
1027 5TH ST	2005, 1999, 1994, 1991, 1989, 1984, 1979, 1975, 1974, 1969, 1964, 1959, 1953, 1949, 1944, 1937, 1925, 1921
1027 E 5TH ST	2005, 1999, 1994, 1991, 1989, 1984, 1979, 1975, 1974, 1969, 1964, 1959, 1931, 1925, 1921
1027 TRADE ST	2005, 1999, 1994, 1991, 1989, 1984, 1979, 1975, 1974, 1969, 1964, 1959, 1953, 1949, 1944, 1937, 1925, 1921
1027 W 5TH ST	2005, 1999, 1994, 1991, 1989, 1984, 1979, 1975, 1974, 1969, 1937, 1931, 1925, 1921
1027 W TRADE ST	2005, 1999, 1994, 1991, 1989, 1975, 1931, 1925, 1921
1028 5TH ST	2005, 1999, 1994, 1991, 1989, 1984, 1979, 1975, 1974, 1969, 1964, 1959, 1953, 1949, 1944, 1937, 1925, 1921
1028 E 5TH ST	2005, 1999, 1994, 1991, 1989, 1984, 1979, 1975, 1974, 1969, 1931, 1925, 1921
1028 W 5TH ST	1991, 1984, 1979, 1975, 1974, 1969, 1964, 1959, 1953, 1949, 1944, 1937, 1931, 1925, 1921
1028 WACCAMAW ST	2005, 1999, 1994, 1991, 1975, 1959, 1953, 1949, 1944, 1937, 1931, 1925, 1921
1029 E 5TH ST	2005, 1999, 1994, 1991, 1989, 1984, 1979, 1975, 1974, 1969, 1964, 1959, 1953, 1949, 1944, 1931, 1925, 1921
1031 E 5TH ST	2005, 1999, 1994, 1991, 1989, 1984, 1979, 1975, 1974, 1969, 1937, 1931, 1925, 1921
1031 TRADE ST	2005, 1999, 1994, 1991, 1989, 1984, 1979, 1975, 1974, 1969, 1964, 1959, 1953, 1949, 1944, 1937, 1925, 1921
1031 W TRADE ST	2005, 1999, 1994, 1991, 1989, 1984, 1979, 1975, 1931, 1925, 1921
1033 TRADE ST	2005, 1999, 1994, 1991, 1989, 1984, 1979, 1975, 1974, 1969, 1964, 1959, 1953, 1949, 1944, 1937, 1925, 1921
1033 W TRADE ST	2005, 1999, 1994, 1991, 1989, 1984, 1979, 1975, 1974, 1931, 1925, 1921
1034 WACCAMAW ST	2005, 1999, 1994, 1991, 1975, 1959, 1953, 1949, 1944, 1937, 1931, 1925, 1921
1039 TRADE ST	2005, 1999, 1994, 1991, 1989, 1984, 1979, 1975, 1974, 1969, 1964, 1959, 1953, 1949, 1944, 1937, 1925, 1921
1039 W TRADE ST	2005, 1999, 1994, 1991, 1989, 1984, 1979, 1975, 1974, 1969, 1931, 1925, 1921
1040 WACCAMAW ST	2005, 1999, 1994, 1991, 1975, 1959, 1953, 1949, 1944, 1937, 1931, 1925, 1921
1041 TRADE ST	2005, 1999, 1994, 1991, 1989, 1984, 1979, 1975, 1974, 1969, 1964, 1959, 1953, 1949, 1944, 1937, 1925, 1921
1041 W TRADE ST	2005, 1999, 1994, 1991, 1989, 1984, 1979, 1975, 1974, 1969, 1964, 1959, 1931, 1925, 1921
1045 TRADE ST	2005, 1999, 1994, 1991, 1989, 1984, 1979, 1975, 1974, 1969, 1964, 1959, 1953, 1949, 1944, 1937, 1925, 1921
1045 W TRADE ST	2005, 1999, 1994, 1991, 1989, 1984, 1979, 1975, 1974, 1969, 1964, 1959, 1931, 1925, 1921

FINDINGS

Address Researched	Address Not Identified in Research Source
105 S SYCAMORE ST	1999, 1994, 1991, 1989, 1984, 1979, 1975, 1974, 1969, 1964, 1959, 1953, 1949, 1944, 1937, 1931, 1925, 1921
106 N SYCAMORE ST	2005, 1999, 1994, 1991, 1989, 1984, 1979, 1975, 1974, 1969, 1964, 1931, 1925, 1921
106 SYCAMORE ST	2005, 1999, 1994, 1991, 1989, 1984, 1979, 1975, 1974, 1969, 1964, 1959, 1953, 1949, 1944, 1937, 1925, 1921
107 N SYCAMORE ST	2005, 1999, 1994, 1991, 1989, 1975, 1931, 1925, 1921
107 SYCAMORE ST	2005, 1999, 1994, 1991, 1989, 1984, 1979, 1975, 1974, 1969, 1964, 1959, 1953, 1949, 1944, 1937, 1925, 1921
108 IRWIN AVE	2005, 1999, 1994, 1991, 1989, 1984, 1979, 1975, 1974, 1969, 1964, 1925, 1921
108 N IRWIN AVE	2005, 1999, 1994, 1991, 1989, 1984, 1979, 1975, 1959, 1953, 1949, 1944, 1937, 1931, 1925, 1921
108 S IRWIN AVE	2005, 1999, 1994, 1991, 1989, 1984, 1979, 1975, 1959, 1953, 1949, 1944, 1937, 1931, 1925, 1921
108 S SYCAMORE ST	2005, 1999, 1994, 1991, 1989, 1984, 1975, 1944, 1937, 1931, 1925, 1921
109 IRWIN AVE	2005, 1999, 1994, 1991, 1989, 1984, 1979, 1975, 1974, 1969, 1964, 1931, 1925, 1921
109 N IRWIN AVE	2005, 1999, 1994, 1991, 1989, 1984, 1979, 1975, 1974, 1969, 1959, 1953, 1949, 1944, 1937, 1931, 1925, 1921
109 N SYCAMORE ST	2005, 1999, 1994, 1991, 1989, 1975, 1959, 1931, 1925, 1921
109 SYCAMORE ST	2005, 1999, 1994, 1991, 1989, 1984, 1979, 1975, 1974, 1969, 1964, 1959, 1953, 1949, 1944, 1937, 1925, 1921
110 IRWIN AVE	2005, 1999, 1994, 1991, 1989, 1984, 1979, 1975, 1974, 1969, 1964, 1925, 1921
110 N IRWIN AVE	2005, 1999, 1994, 1991, 1989, 1984, 1979, 1975, 1959, 1953, 1949, 1944, 1937, 1931, 1925, 1921
1101 E 5TH ST	2005, 1999, 1994, 1991, 1989, 1984, 1979, 1975, 1974, 1969, 1949, 1944, 1937, 1931, 1925, 1921
1101 E TRADE ST	2005, 1999, 1994, 1991, 1989, 1984, 1979, 1975, 1974, 1969, 1944, 1937, 1931, 1925, 1921
1101 TRADE ST	2005, 1999, 1994, 1991, 1989, 1984, 1979, 1975, 1974, 1969, 1964, 1959, 1953, 1949, 1944, 1937, 1925, 1921
1101 W TRADE ST	2005, 1999, 1991, 1989, 1984, 1979, 1975, 1974, 1931, 1925, 1921
1102 TRADE ST	2005, 1999, 1994, 1991, 1989, 1984, 1979, 1975, 1974, 1969, 1964, 1959, 1953, 1949, 1944, 1937, 1925, 1921
1103 5TH ST	2005, 1999, 1994, 1991, 1989, 1984, 1979, 1975, 1974, 1969, 1964, 1959, 1953, 1949, 1944, 1937, 1931, 1921
1103 E 5TH ST	2005, 1999, 1994, 1991, 1989, 1984, 1979, 1975, 1974, 1969, 1949, 1944, 1937, 1931, 1925, 1921
1103 W TRADE ST	2005, 1999, 1994, 1991, 1989, 1984, 1979, 1975, 1974, 1969, 1953, 1949, 1937, 1931, 1925, 1921
1104 W TRADE ST	2005, 1999, 1994, 1991, 1989, 1984, 1979, 1975, 1974, 1969, 1949, 1931, 1925, 1921
1105 5TH ST	2005, 1999, 1994, 1991, 1989, 1984, 1979, 1975, 1974, 1969, 1964, 1959, 1953, 1949, 1944, 1937, 1925, 1921
1105 E 5TH ST	2005, 1999, 1994, 1991, 1989, 1984, 1979, 1975, 1974, 1969, 1931, 1925, 1921

FINDINGS

Address Researched	Address Not Identified in Research Source
1105 E TRADE ST	2005, 1999, 1994, 1991, 1989, 1984, 1979, 1975, 1974, 1969, 1944, 1937, 1931, 1925, 1921
1105 TRADE ST	2005, 1999, 1994, 1991, 1989, 1984, 1979, 1975, 1974, 1969, 1964, 1959, 1953, 1949, 1944, 1937, 1925, 1921
1105 W TRADE ST	2005, 1999, 1994, 1991, 1989, 1984, 1979, 1975, 1974, 1969, 1964, 1937, 1931, 1925, 1921
1106 E 5TH ST	2005, 1999, 1994, 1991, 1989, 1984, 1979, 1975, 1974, 1969, 1964, 1959, 1953, 1944, 1937, 1931, 1925, 1921
1106 TRADE ST	2005, 1999, 1994, 1991, 1989, 1984, 1979, 1975, 1974, 1969, 1964, 1959, 1953, 1949, 1944, 1937, 1925, 1921
1106 W TRADE ST	2005, 1999, 1994, 1991, 1984, 1979, 1975, 1974, 1969, 1964, 1931, 1925, 1921
1107 5TH ST	2005, 1999, 1994, 1991, 1989, 1984, 1979, 1975, 1974, 1969, 1964, 1959, 1953, 1949, 1944, 1937, 1925, 1921
1107 E 5TH ST	2005, 1999, 1994, 1991, 1989, 1984, 1979, 1975, 1974, 1969, 1931, 1925, 1921
1107 W TRADE ST	2005, 1999, 1994, 1991, 1984, 1979, 1975, 1974, 1969, 1953, 1949, 1944, 1937, 1931, 1925, 1921
1108 5TH ST	2005, 1999, 1994, 1991, 1989, 1984, 1979, 1975, 1974, 1969, 1964, 1959, 1953, 1949, 1944, 1937, 1925, 1921
1108 TRADE ST	2005, 1999, 1994, 1991, 1989, 1984, 1979, 1975, 1974, 1969, 1964, 1959, 1953, 1949, 1944, 1937, 1921
1108 W 5TH ST	2005, 1999, 1994, 1991, 1989, 1984, 1979, 1975, 1974, 1969, 1937, 1931, 1925, 1921
1109 E TRADE ST	2005, 1999, 1994, 1991, 1989, 1984, 1979, 1975, 1974, 1969, 1964, 1959, 1953, 1949, 1931, 1925, 1921
1109 TRADE ST	2005, 1999, 1994, 1991, 1989, 1984, 1979, 1975, 1974, 1969, 1964, 1959, 1953, 1949, 1944, 1937, 1925, 1921
1109 W TRADE ST	2005, 1999, 1994, 1991, 1989, 1984, 1979, 1975, 1974, 1969, 1964, 1959, 1953, 1931, 1925, 1921
111 N SYCAMORE ST	2005, 1999, 1994, 1991, 1989, 1975, 1931, 1925, 1921
111 S IRWIN AVE	2005, 1999, 1994, 1991, 1989, 1984, 1979, 1975, 1959, 1953, 1949, 1944, 1937, 1931, 1925, 1921
111 SYCAMORE ST	2005, 1999, 1994, 1991, 1989, 1984, 1979, 1975, 1974, 1969, 1964, 1959, 1953, 1949, 1944, 1937, 1925, 1921
1110 W TRADE ST	2005, 1999, 1991, 1984, 1979, 1975, 1974, 1969, 1964, 1959, 1953, 1949, 1944, 1937, 1931, 1925, 1921
1111 W 5TH ST	2005, 1999, 1994, 1991, 1989, 1984, 1979, 1975, 1974, 1969, 1964, 1959, 1953, 1944, 1937, 1931, 1925, 1921
1111 W TRADE ST	2005, 1999, 1994, 1991, 1989, 1984, 1979, 1975, 1974, 1953, 1949, 1944, 1931, 1925, 1921
1112 TRADE ST	2005, 1999, 1994, 1991, 1989, 1984, 1979, 1975, 1974, 1969, 1964, 1959, 1953, 1949, 1944, 1937, 1925, 1921
1112 W TRADE ST	2005, 1999, 1994, 1991, 1989, 1984, 1979, 1975, 1974, 1969, 1964, 1937, 1931, 1925, 1921
1113 TRADE ST	2005, 1999, 1994, 1991, 1989, 1984, 1979, 1975, 1974, 1969, 1964, 1959, 1953, 1949, 1944, 1937, 1925, 1921
1113 W 5TH ST	2005, 1999, 1994, 1991, 1989, 1984, 1979, 1975, 1974, 1969, 1964, 1959, 1949, 1944, 1937, 1931, 1925, 1921

FINDINGS

Address Researched	Address Not Identified in Research Source
1113 W TRADE ST	2005, 1999, 1994, 1991, 1989, 1984, 1979, 1975, 1974, 1969, 1964, 1953, 1949, 1944, 1931, 1925, 1921
1114 5TH ST	2005, 1999, 1994, 1991, 1989, 1984, 1979, 1975, 1974, 1969, 1964, 1959, 1953, 1949, 1944, 1937, 1925, 1921
1114 W 5TH ST	2005, 1999, 1994, 1991, 1989, 1984, 1979, 1975, 1974, 1969, 1949, 1944, 1937, 1931, 1925, 1921
1114 W TRADE ST	2005, 1999, 1994, 1991, 1989, 1984, 1979, 1975, 1974, 1969, 1964, 1959, 1937, 1931, 1925, 1921
1115 5TH ST	2005, 1999, 1994, 1991, 1989, 1984, 1979, 1975, 1974, 1969, 1964, 1959, 1953, 1949, 1944, 1937, 1925, 1921
1115 W 5TH ST	2005, 1999, 1994, 1991, 1989, 1984, 1979, 1975, 1974, 1969, 1944, 1937, 1931, 1925, 1921
1115 W TRADE ST	2005, 1999, 1994, 1991, 1989, 1984, 1979, 1975, 1974, 1969, 1964, 1959, 1931, 1925, 1921
1116 TRADE ST	2005, 1999, 1994, 1991, 1989, 1984, 1979, 1975, 1974, 1969, 1964, 1959, 1953, 1949, 1944, 1937, 1925, 1921
1116 W TRADE ST	2005, 1999, 1991, 1984, 1979, 1975, 1974, 1969, 1964, 1959, 1953, 1949, 1944, 1931, 1925, 1921
1118 TRADE ST	2005, 1999, 1994, 1991, 1989, 1984, 1979, 1975, 1974, 1969, 1964, 1959, 1953, 1949, 1944, 1937, 1925, 1921
1119 TRADE ST	2005, 1999, 1994, 1991, 1989, 1984, 1979, 1975, 1974, 1969, 1964, 1959, 1953, 1949, 1944, 1937, 1925, 1921
1119 W 5TH ST	2005, 1999, 1994, 1991, 1989, 1984, 1979, 1975, 1974, 1969, 1937, 1931, 1925, 1921
112 IRWIN AVE	2005, 1999, 1994, 1991, 1989, 1984, 1979, 1975, 1974, 1969, 1964, 1925, 1921
112 N IRWIN AVE	2005, 1994, 1991, 1975, 1959, 1953, 1949, 1944, 1937, 1931, 1925, 1921
112 N SYCAMORE ST	2005, 1999, 1994, 1991, 1989, 1975, 1931, 1925, 1921
112 S IRWIN AVE	2005, 1999, 1994, 1991, 1989, 1984, 1979, 1975, 1959, 1953, 1949, 1944, 1937, 1931, 1925, 1921
112 SYCAMORE ST	2005, 1999, 1994, 1991, 1989, 1984, 1979, 1975, 1974, 1969, 1964, 1959, 1953, 1949, 1944, 1937, 1925, 1921
1124 W TRADE ST	2005, 1999, 1991, 1984, 1979, 1975, 1974, 1969, 1964, 1959, 1953, 1949, 1944, 1937, 1931, 1925, 1921
1125 W 5TH ST	2005, 1999, 1994, 1991, 1989, 1984, 1979, 1975, 1974, 1969, 1953, 1949, 1944, 1937, 1931, 1925, 1921
1127 W TRADE ST	2005, 1999, 1991, 1984, 1979, 1975, 1974, 1969, 1964, 1959, 1953, 1949, 1944, 1937, 1931, 1925, 1921
1129 W TRADE ST	2005, 1999, 1991, 1989, 1984, 1979, 1975, 1974, 1969, 1964, 1959, 1953, 1949, 1944, 1937, 1931, 1925, 1921
113 N SYCAMORE ST	2005, 1999, 1994, 1991, 1989, 1975, 1931, 1925, 1921
113 S SYCAMORE ST	1999, 1994, 1991, 1989, 1984, 1979, 1975, 1974, 1969, 1964, 1959, 1953, 1949, 1944, 1937, 1931, 1925, 1921
113 SYCAMORE ST	2005, 1999, 1994, 1991, 1989, 1984, 1979, 1975, 1974, 1969, 1964, 1959, 1953, 1949, 1944, 1937, 1925, 1921
114 S SYCAMORE ST	2005, 1999, 1994, 1991, 1989, 1984, 1975, 1944, 1937, 1931, 1925, 1921

FINDINGS

Address Researched	Address Not Identified in Research Source
115 IRWIN AVE	2005, 1999, 1994, 1991, 1989, 1984, 1979, 1975, 1974, 1969, 1964, 1931, 1925, 1921
115 N IRWIN AVE	2005, 1999, 1994, 1991, 1989, 1984, 1975, 1959, 1953, 1949, 1944, 1937, 1931, 1925, 1921
115 N SYCAMORE ST	2005, 1999, 1994, 1991, 1989, 1975, 1931, 1925, 1921
115 S IRWIN AVE	2005, 1999, 1994, 1991, 1989, 1984, 1979, 1975, 1959, 1953, 1949, 1944, 1937, 1931, 1925, 1921
115 S SYCAMORE ST	1999, 1994, 1991, 1989, 1984, 1979, 1975, 1974, 1969, 1964, 1959, 1953, 1949, 1944, 1937, 1931, 1925, 1921
115 SYCAMORE ST	2005, 1999, 1994, 1991, 1989, 1984, 1979, 1975, 1974, 1969, 1964, 1959, 1953, 1949, 1944, 1937, 1925, 1921
116 IRWIN AVE	2005, 1999, 1994, 1991, 1989, 1984, 1979, 1975, 1974, 1969, 1964, 1953, 1949, 1944, 1937, 1931, 1925, 1921
116 N IRWIN AVE	2005, 1999, 1994, 1991, 1989, 1984, 1975, 1959, 1953, 1949, 1944, 1937, 1931, 1925, 1921
118 N SYCAMORE ST	2005, 1999, 1994, 1991, 1989, 1984, 1979, 1975, 1931, 1925, 1921
118 S SYCAMORE ST	1999, 1994, 1991, 1989, 1984, 1979, 1975, 1974, 1969, 1964, 1959, 1953, 1949, 1944, 1937, 1931, 1925, 1921
118 SYCAMORE ST	2005, 1999, 1994, 1991, 1989, 1984, 1979, 1975, 1974, 1969, 1964, 1959, 1953, 1949, 1944, 1937, 1925, 1921
119 IRWIN AVE	2005, 1999, 1994, 1991, 1989, 1984, 1979, 1975, 1974, 1969, 1964, 1925, 1921
119 N IRWIN AVE	2005, 1999, 1994, 1991, 1989, 1984, 1979, 1975, 1974, 1969, 1959, 1953, 1949, 1944, 1937, 1931, 1925, 1921
119 N SYCAMORE ST	2005, 1999, 1994, 1991, 1989, 1975, 1931, 1925, 1921
119 S IRWIN AVE	2005, 1999, 1994, 1991, 1989, 1984, 1979, 1975, 1974, 1959, 1953, 1949, 1944, 1937, 1931, 1925, 1921
119 SYCAMORE ST	2005, 1999, 1994, 1991, 1989, 1984, 1979, 1975, 1974, 1969, 1964, 1959, 1953, 1949, 1944, 1937, 1925, 1921
120 N SYCAMORE ST	2005, 1999, 1994, 1991, 1989, 1975, 1937, 1931, 1925, 1921
120 SYCAMORE ST	2005, 1999, 1994, 1991, 1989, 1984, 1979, 1975, 1974, 1969, 1964, 1959, 1953, 1949, 1944, 1937, 1925, 1921
1200 5TH ST	2005, 1999, 1994, 1991, 1989, 1984, 1979, 1975, 1974, 1969, 1964, 1959, 1953, 1949, 1944, 1937, 1931
1201 5TH ST	2005, 1999, 1994, 1991, 1989, 1984, 1979, 1975, 1974, 1969, 1964, 1959, 1953, 1949, 1944, 1937, 1925, 1921
1201 E 5TH ST	2005, 1999, 1994, 1991, 1989, 1984, 1979, 1975, 1974, 1969, 1931, 1925, 1921
1207 5TH ST	2005, 1999, 1994, 1991, 1989, 1984, 1979, 1975, 1974, 1969, 1964, 1959, 1953, 1949, 1944, 1937, 1925, 1921
1207 E 5TH ST	2005, 1999, 1994, 1991, 1989, 1984, 1979, 1975, 1974, 1969, 1937, 1931, 1925, 1921
1208 5TH ST	2005, 1999, 1994, 1991, 1989, 1984, 1979, 1975, 1974, 1969, 1964, 1959, 1953, 1949, 1944, 1937, 1925, 1921
1208 E 5TH ST	2005, 1999, 1994, 1991, 1989, 1984, 1979, 1975, 1974, 1969, 1931, 1925, 1921
121 N SYCAMORE ST	2005, 1999, 1994, 1991, 1989, 1975, 1931, 1925, 1921

FINDINGS

Address Researched	Address Not Identified in Research Source
121 SYCAMORE ST	2005, 1999, 1994, 1991, 1989, 1984, 1979, 1975, 1974, 1969, 1964, 1959, 1953, 1949, 1944, 1937, 1925, 1921
1211 5TH ST	2005, 1999, 1994, 1991, 1989, 1984, 1979, 1975, 1974, 1969, 1964, 1959, 1953, 1949, 1944, 1937, 1921
1211 E 5TH ST	2005, 1999, 1994, 1991, 1989, 1984, 1979, 1975, 1974, 1969, 1931, 1925, 1921
1212 5TH ST	2005, 1999, 1994, 1991, 1989, 1984, 1979, 1975, 1974, 1969, 1964, 1959, 1953, 1949, 1944, 1937, 1925, 1921
1212 E 5TH ST	2005, 1999, 1994, 1991, 1989, 1984, 1979, 1975, 1974, 1969, 1931, 1925, 1921
1213 5TH ST	2005, 1999, 1994, 1991, 1989, 1984, 1979, 1975, 1974, 1969, 1964, 1959, 1953, 1949, 1944, 1937, 1931, 1921
1215 5TH ST	2005, 1999, 1994, 1991, 1989, 1984, 1979, 1975, 1974, 1969, 1964, 1959, 1953, 1949, 1944, 1937, 1925, 1921
1215 E 5TH ST	2005, 1999, 1994, 1991, 1989, 1984, 1979, 1975, 1974, 1969, 1931, 1925, 1921
1218 5TH ST	2005, 1999, 1994, 1991, 1989, 1984, 1979, 1975, 1974, 1969, 1964, 1959, 1953, 1949, 1944, 1937, 1925, 1921
1218 E 5TH ST	2005, 1999, 1994, 1991, 1989, 1984, 1979, 1975, 1974, 1969, 1931, 1925, 1921
1219 5TH ST	2005, 1999, 1994, 1991, 1989, 1984, 1979, 1975, 1974, 1969, 1964, 1959, 1953, 1949, 1944, 1937, 1925, 1921
122 IRWIN AVE	2005, 1999, 1994, 1991, 1989, 1984, 1979, 1975, 1974, 1969, 1964, 1925, 1921
122 N IRWIN AVE	2005, 1999, 1994, 1991, 1975, 1959, 1953, 1949, 1944, 1937, 1931, 1925, 1921
122 N SYCAMORE ST	1999, 1994, 1991, 1989, 1975, 1931, 1925, 1921
122 S SYCAMORE ST	2005, 1999, 1994, 1991, 1989, 1984, 1975, 1937, 1931, 1925, 1921
122 SYCAMORE ST	2005, 1999, 1994, 1991, 1989, 1984, 1979, 1975, 1974, 1969, 1964, 1959, 1953, 1949, 1944, 1937, 1925, 1921
1221 E 5TH ST	2005, 1999, 1994, 1991, 1989, 1984, 1979, 1975, 1974, 1969, 1931, 1925, 1921
1222 5TH ST	2005, 1999, 1994, 1991, 1989, 1984, 1979, 1975, 1974, 1969, 1964, 1959, 1953, 1949, 1944, 1937, 1925, 1921
1222 E 5TH ST	2005, 1999, 1994, 1991, 1989, 1984, 1979, 1975, 1974, 1969, 1931, 1925, 1921
1223 5TH ST	2005, 1999, 1994, 1991, 1989, 1984, 1979, 1975, 1974, 1969, 1964, 1959, 1953, 1949, 1944, 1937, 1925, 1921
1223 E 5TH ST	2005, 1999, 1994, 1991, 1989, 1984, 1979, 1975, 1974, 1969, 1931, 1925, 1921
1224 5TH ST	2005, 1999, 1994, 1991, 1989, 1984, 1979, 1975, 1974, 1969, 1964, 1959, 1953, 1949, 1944, 1937, 1925, 1921
1224 E 5TH ST	2005, 1999, 1994, 1991, 1989, 1984, 1979, 1975, 1974, 1969, 1931, 1925, 1921
1227 E 5TH ST	2005, 1999, 1994, 1991, 1989, 1984, 1979, 1975, 1974, 1969, 1931, 1925, 1921
123 S SYCAMORE ST	1999, 1994, 1991, 1989, 1984, 1979, 1975, 1974, 1969, 1964, 1959, 1953, 1949, 1944, 1937, 1931, 1925, 1921
1230 5TH ST	2005, 1999, 1994, 1991, 1989, 1984, 1979, 1975, 1974, 1969, 1964, 1959, 1953, 1949, 1944, 1937, 1925, 1921
1230 E 5TH ST	2005, 1999, 1994, 1991, 1989, 1984, 1979, 1975, 1974, 1969, 1931, 1925, 1921
1231 5TH ST	2005, 1999, 1994, 1991, 1989, 1984, 1979, 1975, 1974, 1969, 1964, 1959, 1953, 1949, 1944, 1937, 1925, 1921

FINDINGS

Address Researched	Address Not Identified in Research Source
1231 E 5TH ST	2005, 1999, 1994, 1991, 1989, 1984, 1979, 1975, 1974, 1969, 1931, 1925, 1921
1232 E 5TH ST	2005, 1999, 1994, 1991, 1989, 1984, 1979, 1975, 1974, 1969, 1949, 1944, 1937, 1931, 1925, 1921
1234 5TH ST	2005, 1999, 1994, 1991, 1989, 1984, 1979, 1975, 1974, 1969, 1964, 1959, 1953, 1949, 1944, 1937, 1925, 1921
1234 E 5TH ST	2005, 1999, 1994, 1991, 1989, 1984, 1979, 1975, 1974, 1969, 1931, 1925, 1921
1235 5TH ST	2005, 1999, 1994, 1991, 1989, 1984, 1979, 1975, 1974, 1969, 1964, 1959, 1953, 1949, 1944, 1937, 1925, 1921
1235 E 5TH ST	2005, 1999, 1994, 1991, 1989, 1984, 1979, 1975, 1974, 1969, 1931, 1925, 1921
1236 5TH ST	2005, 1999, 1994, 1991, 1989, 1984, 1979, 1975, 1974, 1969, 1964, 1959, 1953, 1949, 1944, 1937, 1925, 1921
1236 E 5TH ST	2005, 1999, 1994, 1991, 1989, 1984, 1979, 1975, 1974, 1969, 1931, 1925, 1921
1239 5TH ST	2005, 1999, 1994, 1991, 1989, 1984, 1979, 1975, 1974, 1969, 1964, 1959, 1953, 1949, 1944, 1937, 1925, 1921
1239 E 5TH ST	2005, 1999, 1994, 1991, 1989, 1984, 1979, 1975, 1974, 1969, 1931, 1925, 1921
124 S SYCAMORE ST	1999, 1994, 1991, 1989, 1984, 1979, 1975, 1959, 1944, 1937, 1931, 1925, 1921
125 IRWIN AVE	2005, 1999, 1994, 1991, 1989, 1984, 1979, 1975, 1974, 1969, 1964, 1931, 1925, 1921
125 N IRWIN AVE	1994, 1991, 1975, 1959, 1953, 1949, 1944, 1937, 1931, 1925, 1921
125 N SYCAMORE ST	1999, 1994, 1991, 1989, 1984, 1979, 1975, 1974, 1969, 1964, 1959, 1953, 1949, 1944, 1937, 1931, 1925, 1921
127 N SYCAMORE ST	2005, 1999, 1994, 1991, 1989, 1975, 1959, 1953, 1949, 1944, 1937, 1931, 1925, 1921
127 S IRWIN AVE	2005, 1999, 1994, 1991, 1989, 1984, 1979, 1975, 1959, 1953, 1949, 1944, 1937, 1931, 1925, 1921
129 N SYCAMORE ST	2005, 1999, 1994, 1991, 1989, 1975, 1959, 1953, 1949, 1944, 1937, 1931, 1925, 1921
129 S IRWIN AVE	2005, 1999, 1994, 1991, 1989, 1984, 1975, 1974, 1959, 1953, 1949, 1944, 1937, 1931, 1925, 1921
131 N SYCAMORE ST	1999, 1994, 1991, 1989, 1975, 1959, 1953, 1949, 1944, 1937, 1931, 1925, 1921
131 S IRWIN AVE	2005, 1999, 1994, 1991, 1989, 1984, 1975, 1959, 1953, 1949, 1944, 1937, 1931, 1925, 1921
131 S SYCAMORE ST	1999, 1994, 1991, 1989, 1984, 1979, 1975, 1974, 1969, 1964, 1959, 1953, 1949, 1944, 1937, 1931, 1925, 1921
134 S SYCAMORE ST	1999, 1994, 1991, 1989, 1984, 1979, 1975, 1974, 1969, 1964, 1959, 1953, 1949, 1944, 1937, 1931, 1925, 1921
135 S SYCAMORE ST	1999, 1994, 1991, 1989, 1984, 1979, 1975, 1974, 1969, 1964, 1959, 1953, 1949, 1944, 1937, 1931, 1925, 1921
137 S IRWIN AVE	2005, 1999, 1991, 1975, 1959, 1953, 1949, 1944, 1937, 1931, 1925, 1921
143 S IRWIN AVE	2005, 1999, 1991, 1975, 1959, 1953, 1949, 1944, 1937, 1931, 1925, 1921
146 S SYCAMORE ST	1999, 1994, 1991, 1989, 1984, 1979, 1975, 1974, 1969, 1964, 1959, 1953, 1949, 1944, 1937, 1931, 1925, 1921
149 S SYCAMORE ST	1999, 1994, 1991, 1989, 1984, 1979, 1975, 1974, 1969, 1964, 1959, 1953, 1949, 1944, 1937, 1931, 1925, 1921

FINDINGS

Address Researched	Address Not Identified in Research Source
150 S SYCAMORE ST	1999, 1994, 1991, 1989, 1984, 1979, 1975, 1974, 1969, 1964, 1959, 1953, 1949, 1944, 1937, 1931, 1925, 1921
151 IRWIN AVE	2005, 1999, 1994, 1991, 1989, 1984, 1979, 1975, 1974, 1969, 1964, 1959, 1953, 1949, 1944, 1937, 1925, 1921
156 S SYCAMORE ST	1999, 1994, 1991, 1989, 1984, 1979, 1975, 1974, 1969, 1964, 1959, 1953, 1949, 1944, 1937, 1931, 1925, 1921
162 S SYCAMORE ST	1999, 1994, 1991, 1989, 1984, 1979, 1975, 1974, 1969, 1964, 1959, 1953, 1949, 1944, 1937, 1931, 1925, 1921
200 S IRWIN AVE	2005, 1999, 1991, 1975, 1959, 1953, 1949, 1944, 1937, 1931, 1925, 1921
201 IRWIN AVE	2005, 1999, 1994, 1991, 1989, 1984, 1979, 1975, 1974, 1969, 1964
201 N IRWIN AVE	2005, 1999, 1994, 1991, 1989, 1984, 1979, 1975, 1974, 1959, 1953, 1949, 1944, 1937, 1931, 1925, 1921
201 S IRWIN AVE	2005, 1999, 1994, 1991, 1989, 1984, 1979, 1975, 1959, 1953, 1949, 1944, 1937, 1931, 1925, 1921
201 SYCAMORE ST	2005, 1999, 1994, 1991, 1989, 1984, 1979, 1975, 1974, 1969, 1964, 1959, 1953, 1949, 1944, 1937
202 S IRWIN AVE	2005, 1999, 1994, 1991, 1975, 1959, 1953, 1949, 1944, 1937, 1931, 1925, 1921
203 SYCAMORE ST	2005, 1999, 1994, 1991, 1989, 1984, 1979, 1975, 1974, 1969, 1964, 1959, 1953, 1949, 1944, 1937, 1931, 1921
204 S IRWIN AVE	2005, 1999, 1994, 1991, 1975, 1974, 1959, 1953, 1949, 1944, 1937, 1931, 1925, 1921
204 S SYCAMORE ST	1999, 1994, 1991, 1989, 1984, 1979, 1975, 1974, 1969, 1964, 1959, 1953, 1949, 1944, 1937, 1931, 1925, 1921
205 N SYCAMORE ST	2005, 1999, 1994, 1991, 1989, 1984, 1979, 1975, 1974, 1969, 1931, 1925, 1921
205 S IRWIN AVE	2005, 1991, 1975, 1959, 1953, 1949, 1944, 1937, 1931, 1925, 1921
205 S SYCAMORE ST	1999, 1994, 1991, 1989, 1984, 1979, 1975, 1974, 1969, 1964, 1959, 1953, 1949, 1944, 1937, 1931, 1925, 1921
205 SYCAMORE ST	2005, 1999, 1994, 1991, 1989, 1984, 1979, 1975, 1974, 1969, 1964, 1959, 1953, 1949, 1944, 1937, 1931
206 S IRWIN AVE	2005, 1999, 1991, 1984, 1975, 1959, 1953, 1949, 1944, 1937, 1931, 1925, 1921
207 N SYCAMORE ST	2005, 1999, 1994, 1991, 1989, 1975, 1931, 1925, 1921
207 SYCAMORE ST	2005, 1999, 1994, 1991, 1989, 1984, 1979, 1975, 1974, 1969, 1964, 1959, 1953, 1949, 1944, 1937, 1925, 1921
208 N SYCAMORE ST	2005, 1999, 1994, 1991, 1989, 1984, 1979, 1975, 1974, 1931, 1925, 1921
208 S IRWIN AVE	2005, 1999, 1994, 1991, 1989, 1975, 1959, 1953, 1949, 1944, 1937, 1931, 1925, 1921
208 S SYCAMORE ST	2005, 1999, 1994, 1991, 1989, 1984, 1975, 1953, 1931, 1925, 1921
208 SYCAMORE ST	2005, 1999, 1994, 1991, 1989, 1984, 1979, 1975, 1974, 1969, 1964, 1959, 1953, 1949, 1944, 1937, 1925, 1921
209 S IRWIN AVE	2005, 1999, 1994, 1991, 1989, 1984, 1979, 1975, 1959, 1953, 1949, 1944, 1937, 1931, 1925, 1921
209 SYCAMORE ST	2005, 1999, 1994, 1991, 1989, 1984, 1979, 1975, 1974, 1969, 1964, 1959, 1953, 1949, 1944, 1937, 1931, 1921
210 N SYCAMORE ST	2005, 1999, 1994, 1991, 1989, 1984, 1979, 1975, 1974, 1931, 1925, 1921

FINDINGS

Address Researched	Address Not Identified in Research Source
210 S IRWIN AVE	2005, 1999, 1994, 1991, 1989, 1984, 1975, 1959, 1953, 1949, 1944, 1937, 1931, 1925, 1921
210 SYCAMORE ST	2005, 1999, 1994, 1991, 1989, 1984, 1979, 1975, 1974, 1969, 1964, 1959, 1953, 1949, 1944, 1937, 1925, 1921
211 N SYCAMORE ST	2005, 1999, 1994, 1991, 1975, 1931, 1925, 1921
211 SYCAMORE ST	2005, 1999, 1994, 1991, 1989, 1984, 1979, 1975, 1974, 1969, 1964, 1959, 1953, 1949, 1944, 1937, 1925, 1921
212 N SYCAMORE ST	2005, 1999, 1994, 1991, 1989, 1984, 1979, 1975, 1974, 1969, 1964, 1959, 1953, 1944, 1937, 1931, 1925, 1921
214 S SYCAMORE ST	2005, 1999, 1994, 1991, 1989, 1975, 1937, 1931, 1925, 1921
215 S IRWIN AVE	2005, 1999, 1991, 1975, 1959, 1953, 1949, 1944, 1937, 1931, 1925, 1921
216 S SYCAMORE ST	1999, 1994, 1991, 1989, 1975, 1937, 1931, 1925, 1921
217 S IRWIN AVE	2005, 1999, 1994, 1991, 1989, 1984, 1979, 1975, 1974, 1969, 1959, 1953, 1949, 1944, 1937, 1931, 1925, 1921
218 S SYCAMORE ST	2005, 1999, 1994, 1991, 1989, 1984, 1975, 1937, 1931, 1925, 1921
220 S SYCAMORE ST	2005, 1999, 1994, 1991, 1989, 1984, 1975, 1974, 1949, 1937, 1931, 1925, 1921
221 N SYCAMORE ST	2005, 1999, 1994, 1991, 1989, 1984, 1979, 1975, 1974, 1969, 1964, 1949, 1931, 1925, 1921
221 S IRWIN AVE	2005, 1999, 1994, 1991, 1989, 1984, 1979, 1975, 1974, 1969, 1959, 1953, 1949, 1944, 1937, 1931, 1925, 1921
221 S SYCAMORE ST	2005, 1999, 1994, 1991, 1989, 1984, 1979, 1975, 1974, 1969, 1964, 1959, 1953, 1944, 1937, 1931, 1925, 1921
221 SYCAMORE ST	2005, 1999, 1994, 1991, 1989, 1984, 1979, 1975, 1974, 1969, 1964, 1959, 1953, 1949, 1944, 1937, 1925, 1921
225 S SYCAMORE ST	1999, 1994, 1991, 1989, 1984, 1979, 1975, 1974, 1969, 1964, 1959, 1953, 1949, 1944, 1937, 1931, 1925, 1921
226 S SYCAMORE ST	2005, 1999, 1994, 1991, 1989, 1979, 1975, 1944, 1937, 1931, 1925, 1921

ARCADIS

Historical Topographic Maps

Gateway Area
1100 W. Trade Street
Charlotte, NC 28202

Inquiry Number: 2999896.4
February 25, 2011

EDR Historical Topographic Map Report

EDR® Environmental Data Resources Inc

440 Wheelers Farms Road
Milford, CT 06461
800.352.0050
www.edrnet.com

EDR Historical Topographic Map Report

Environmental Data Resources, Inc.s (EDR) Historical Topographic Map Report is designed to assist professionals in evaluating potential liability on a target property resulting from past activities. EDRs Historical Topographic Map Report includes a search of a collection of public and private color historical topographic maps, dating back to the early 1900s.

Thank you for your business.
Please contact EDR at 1-800-352-0050
with any questions or comments.

Disclaimer - Copyright and Trademark Notice

This Report contains certain information obtained from a variety of public and other sources reasonably available to Environmental Data Resources, Inc. It cannot be concluded from this Report that coverage information for the target and surrounding properties does not exist from other sources. **NO WARRANTY EXPRESSED OR IMPLIED, IS MADE WHATSOEVER IN CONNECTION WITH THIS REPORT. ENVIRONMENTAL DATA RESOURCES, INC. SPECIFICALLY DISCLAIMS THE MAKING OF ANY SUCH WARRANTIES, INCLUDING WITHOUT LIMITATION, MERCHANTABILITY OR FITNESS FOR A PARTICULAR USE OR PURPOSE. ALL RISK IS ASSUMED BY THE USER. IN NO EVENT SHALL ENVIRONMENTAL DATA RESOURCES, INC. BE LIABLE TO ANYONE, WHETHER ARISING OUT OF ERRORS OR OMISSIONS, NEGLIGENCE, ACCIDENT OR ANY OTHER CAUSE, FOR ANY LOSS OF DAMAGE, INCLUDING, WITHOUT LIMITATION, SPECIAL, INCIDENTAL, CONSEQUENTIAL, OR EXEMPLARY DAMAGES. ANY LIABILITY ON THE PART OF ENVIRONMENTAL DATA RESOURCES, INC. IS STRICTLY LIMITED TO A REFUND OF THE AMOUNT PAID FOR THIS REPORT.** Purchaser accepts this Report AS IS. Any analyses, estimates, ratings, environmental risk levels or risk codes provided in this Report are provided for illustrative purposes only, and are not intended to provide, nor should they be interpreted as providing any facts regarding, or prediction or forecast of, any environmental risk for any property. Only a Phase I Environmental Site Assessment performed by an environmental professional can provide information regarding the environmental risk for any property. Additionally, the information provided in this Report is not to be construed as legal advice.

Copyright 2011 by Environmental Data Resources, Inc. All rights reserved. Reproduction in any media or format, in whole or in part, of any report or map of Environmental Data Resources, Inc., or its affiliates, is prohibited without prior written permission.

EDR and its logos (including Sanborn and Sanborn Map) are trademarks of Environmental Data Resources, Inc. or its affiliates. All other trademarks used herein are the property of their respective owners.

Historical Topographic Map

N	TARGET QUAD NAME: CHARLOTTE MAP YEAR: 1905 SERIES: 15 SCALE: 1:62500	SITE NAME: Gateway Area ADDRESS: 1100 W. Trade Street Charlotte, NC 28202 LAT/LONG: 35.236 / -80.8531	CLIENT: ARCADIS U.S., Inc. CONTACT: Sean Drain INQUIRY#: 2999896.4 RESEARCH DATE: 02/25/2011

Historical Topographic Map

N	TARGET QUAD NAME: CHARLOTTE MAP YEAR: 1942 SERIES: 30 SCALE: 1:125000	SITE NAME: Gateway Area ADDRESS: 1100 W. Trade Street Charlotte, NC 28202 LAT/LONG: 35.236 / -80.8531	CLIENT: ARCADIS U.S., Inc. CONTACT: Sean Drain INQUIRY#: 2999896.4 RESEARCH DATE: 02/25/2011

Historical Topographic Map

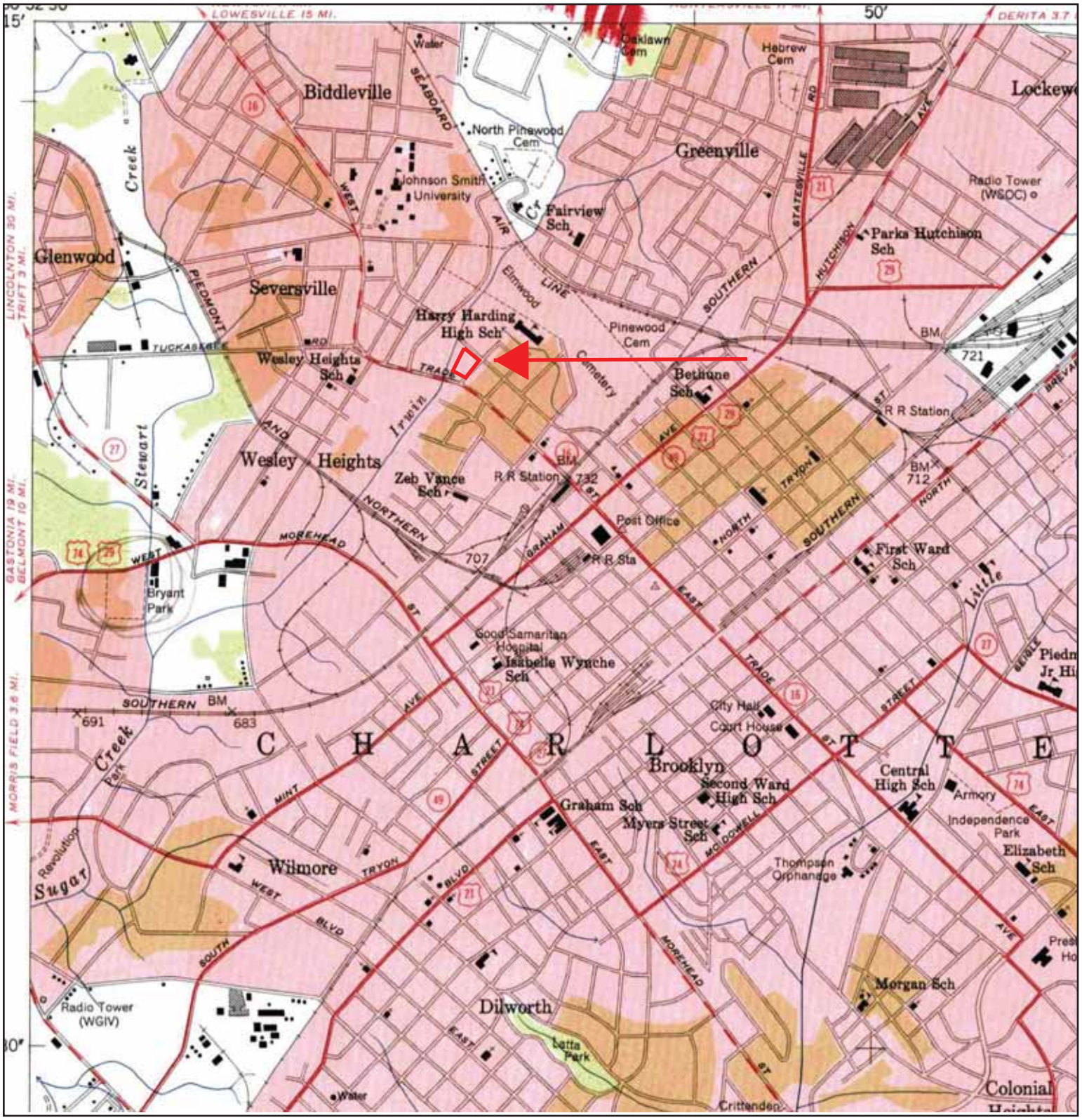

N	TARGET QUAD NAME: CHARLOTTE EAST MAP YEAR: 1949 SERIES: 7.5 SCALE: 1:24000	SITE NAME: Gateway Area ADDRESS: 1100 W. Trade Street Charlotte, NC 28202 LAT/LONG: 35.236 / -80.8531	CLIENT: ARCADIS U.S., Inc. CONTACT: Sean Drain INQUIRY#: 2999896.4 RESEARCH DATE: 02/25/2011

Historical Topographic Map

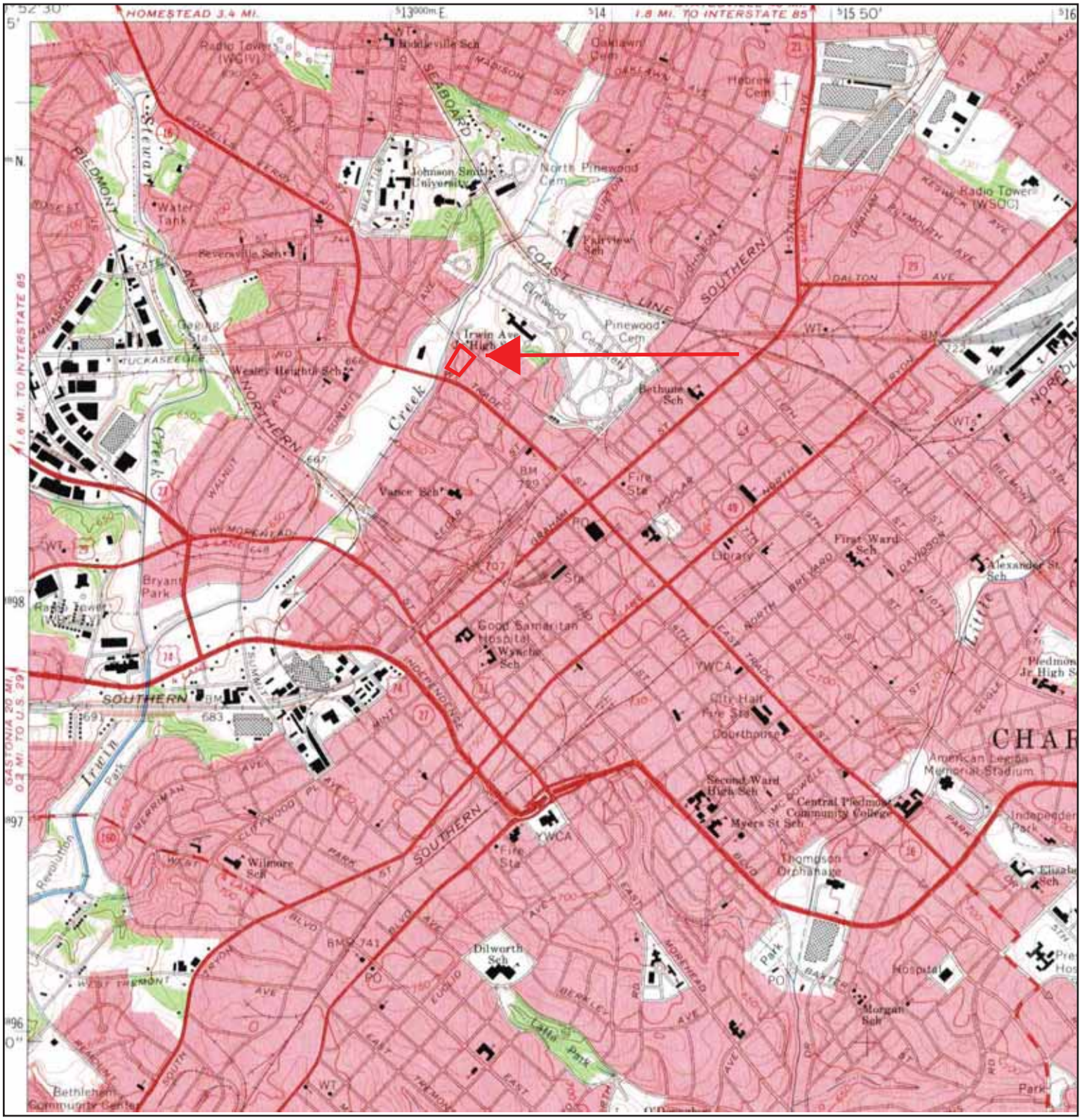

N	TARGET QUAD NAME: CHARLOTTE EAST MAP YEAR: 1967 SERIES: 7.5 SCALE: 1:24000	SITE NAME: Gateway Area ADDRESS: 1100 W. Trade Street Charlotte, NC 28202 LAT/LONG: 35.236 / -80.8531	CLIENT: ARCADIS U.S., Inc. CONTACT: Sean Drain INQUIRY#: 2999896.4 RESEARCH DATE: 02/25/2011

Historical Topographic Map

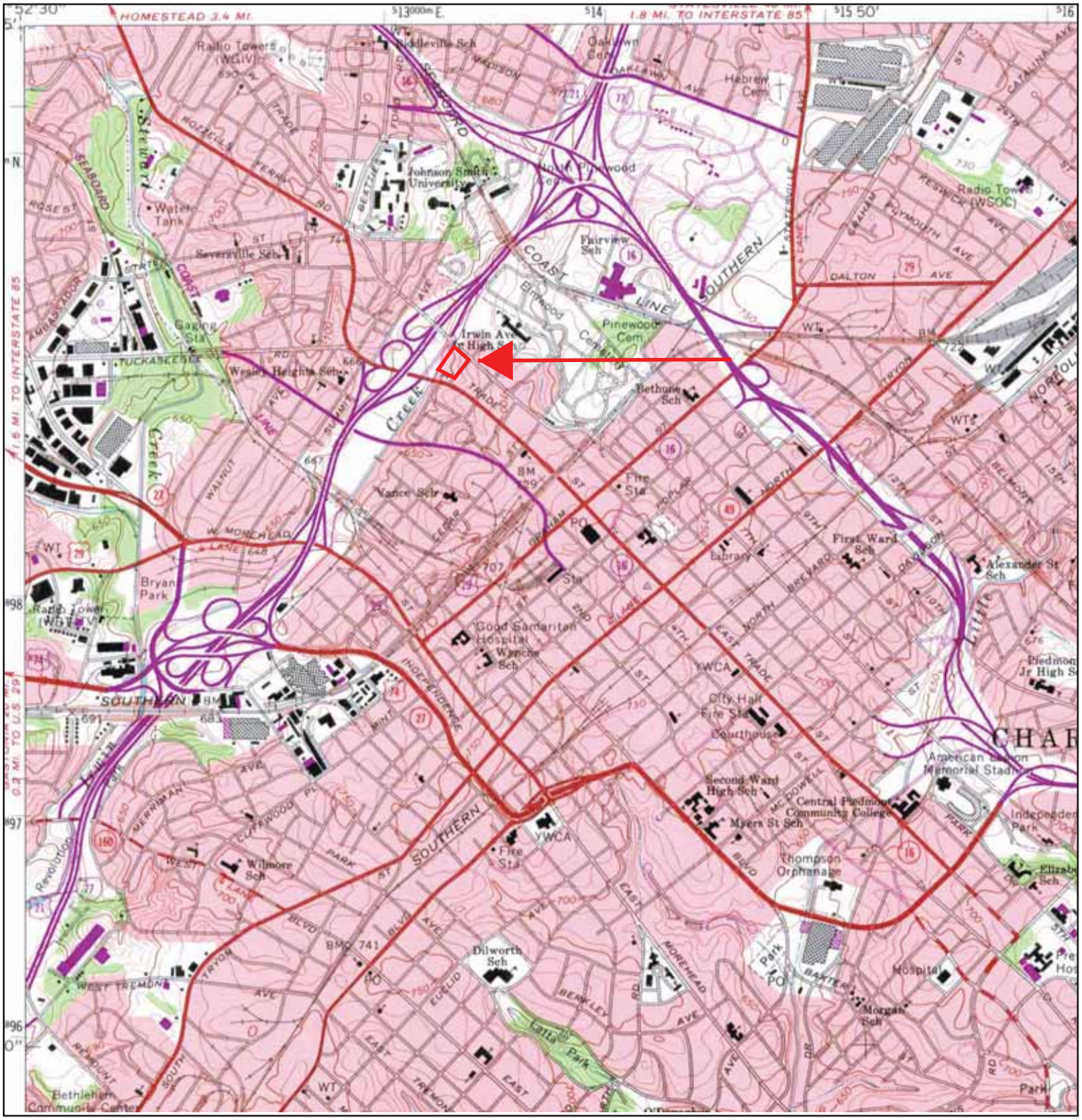

N	TARGET QUAD NAME: CHARLOTTE EAST MAP YEAR: 1980 PHOTOREVISED:1967 SERIES: 7.5 SCALE: 1:24000	SITE NAME: Gateway Area ADDRESS: 1100 W. Trade Street Charlotte, NC 28202 LAT/LONG: 35.236 / -80.8531	CLIENT: ARCADIS U.S., Inc. CONTACT: Sean Drain INQUIRY#: 2999896.4 RESEARCH DATE: 02/25/2011

Historical Topographic Map

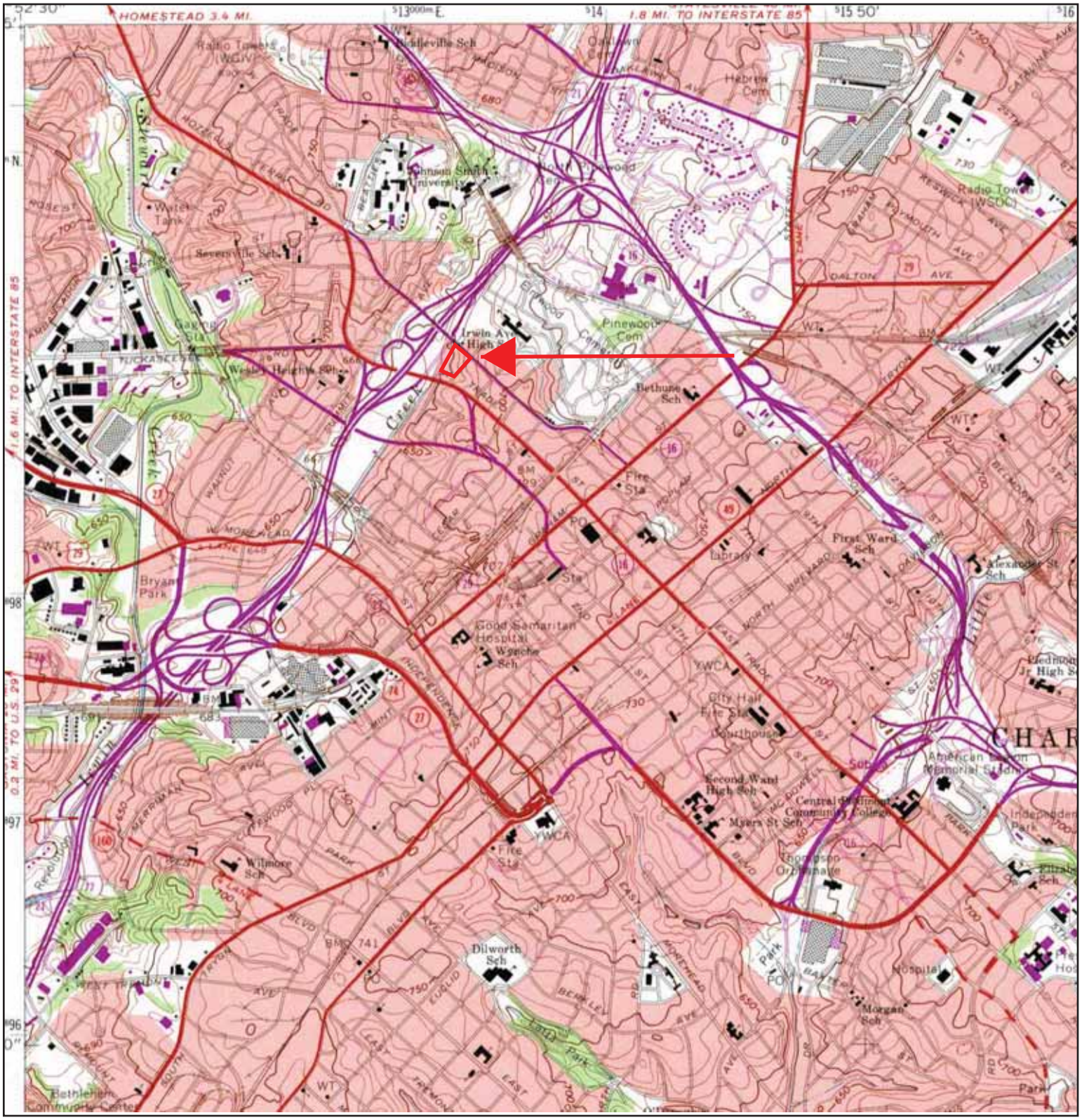

N	TARGET QUAD NAME: CHARLOTTE EAST MAP YEAR: 1988 PHOTOREVISED:1967 SERIES: 7.5 SCALE: 1:24000	SITE NAME: Gateway Area ADDRESS: 1100 W. Trade Street Charlotte, NC 28202 LAT/LONG: 35.236 / -80.8531	CLIENT: ARCADIS U.S., Inc. CONTACT: Sean Drain INQUIRY#: 2999896.4 RESEARCH DATE: 02/25/2011

ARCADIS

NCDENR Records

LAW

LAWGIBB Group Member

N.C. DEPT. OF ENVIRONMENT, HEALTH, & NATURAL RESOURCES

MAR 26 2000

DIVISION OF ENVIRONMENTAL MANAGEMENT
MOORESVILLE REGIONAL OFFICE

March 22, 2000

Ms. Jerri L. Tuck, Development Manager
Cousins Real Estate Corporation
101 North Tryon Street, Suite 1700
Charlotte, NC 28246

R'cvd
5/23/00

Subject: **UST Closure Report**
Former Elmer's Service Station Site
1100 West Trade Street
Charlotte, North Carolina
LAW Project 30100-7-3245

Dear Ms. Tuck:

Law Engineering and Environmental Services, Inc. (LAW) is pleased to submit this UST Closure Report. The report was prepared in the GW/UST-12 format requested by the North Carolina Department of Environment and Natural Resources (NCDENR), Division of Waste Management (DWM) UST Section. LAW appreciates the opportunity to be of service on this project. If you have any questions concerning this report, please contact us.

Sincerely,

LAW ENGINEERING AND ENVIRONMENTAL SERVICES, INC.

Christopher V. Nagy
Senior Environmental Technician

Robert C. Foster, P.G.
Principal
Registered, N.C. Geologist

NORTH CAROLINA LICENSED SEAL 1335 GEOLOGIST ROBERT C. FOSTER III

CVN/RCF:cvn

Attachment

cc: NCDENR-MRO
Mooresville, NC

LAW Engineering and Environmental Services, Inc.
2801 Yorkmont Road • Charlotte, NC 28208
704-357-8600 • Fax: 704-357-8638

UNDERGROUND STORAGE TANK CLOSURE REPORT

I. General Information

A. Ownership of UST(s)

1. Name of UST owner, owner address and telephone number:

Bank of America, Corporate Real Estate
525 North Tryon Street
Charlotte, North Carolina 28255
(704) 388-0179

B. Facility Information

1. Facility name: **Gateway Village**

2. Facility ID #: **N/A**

3. Facility address, telephone number and county:

1100 West Trade Street
Charlotte, Mecklenburg County, North Carolina 28202
(704) 333-7755

C. Contacts

1. Name, address, telephone number and job title of primary contact person:

Ms. Andrea Eller
Bank of America, Corporate Real Estate
NC1-023-04-04
525 North Tryon Street
Charlotte, North Carolina 28255
(704) 388-0179

2. Name, address and telephone number of closure contractor:

McCall Brothers, Inc.
Post Office Box 668710
Charlotte, North Carolina 28266-8710
(704) 487-1115

3. Name, address and telephone number of primary consultant:

Robert C. Foster, P.G.
Law Engineering and Environmental Services, Inc.
2801 Yorkmont Road
Charlotte, North Carolina 28208
(704) 357-8600

4. Name, address, telephone number, and State certification number of laboratory:

Prism Laboratories, Inc.
449 Springbrook Road
Charlotte, North Carolina 28224
(704) 529-6364
North Carolina Certification No. 402

D. UST Information

LAW submitted a Notice-of-Intent-to-Close Form (GW/UST-3) on December 13, 1999 to NCDENR. A copy of the form is included in Appendix A.

Tank No.	Installation Dates	Size in Gallons	Tank Dimensions	Last Contents	Previous Conten any)
1	**Unknown**	**1,200**	**4.0'X 12.75'**	**Water/Gasoline**	**Gasoline**
2	**Unknown**	**1,200**	**4.0'X 12.75'**	**Water/Gasoline**	**Gasoline**
3	**Unknown**	**1,200**	**4.0'X 12.75'**	**Water/Gasoline**	**Gasoline**

In addition, a small hydraulic oil reservoir associated with a hydraulic lift was identified at the site during our magnetometer survey. McCall Brothers removed the oil tank on December 14, 1999. The small tank had a capacity of about 30 gallons and contained virgin hydraulic oil at the time of the discovery. During removal, a quantity of about 1 gallon of the oil was released into the excavation. The affected soils were excavated for disposal. Following completion of excavation, a soil sample S7 4' was collected from the remaining soil and analyzed for TPH, semi-volatile (3550/8015M).

E. Site Characteristics

1. Describe any past releases at this site:

There have been no other known USTs at this address.

2. Is the facility active or inactive at this time? If the facility is inactive note the last time the USTs were in operation:

The facility is an inactive automotive service station. The USTs were reportedly removed in the past, but were discovered by LAW personnel during drilling activities on June 7, 1999. It is not known by LAW when the USTs were last in operation.

3. Describe surrounding property use (for example, residential, commercial, farming, etc.)

The site is located at the west corner of West Trade Street and North Sycamore Avenue in downtown Charlotte. The surrounding property use is primarily commercial properties. A Site Location Map is included as Figure 1.

4. Describe site geology/hydrogeology

The project site is located in the Piedmont Physiographic Province. The Piedmont Province has been divided into five parallel belts: from east to west, the Carolina Slate Belt, Charlotte, King's Mountain, Inner Piedmont and Brevard Belts. These Belts represent the major litho-tectonic features of the Piedmont. The site is located within the Charlotte Belt of the Piedmont Physiographic Province consisting generally of low rounded hills and long rolling northeast to southwest trending ridges with incised creek channels. Based on a review of the Geologic Map of the Charlotte 1° x 2° Quadrangle, North and South Carolina (1988), the site is underlain by rocks consisting of undivided metavolcanic rocks. No major geologic features are documented in published literature in the site area. Since no geologic features were identified on or near the site, it is reasonable to assume that the direction of near-surface ground-water flow under static conditions (no pumping interference) approximates the surface topography of the site.

Surface and subsurface drainage patterns within the Piedmont typically indicate the direction contaminants would be transported by surface water or ground water. The direction and movement of ground water through soil is dependent on soil type and the presence of relict structures and textures of the underlying rock. Fractures, faults, folds and foliation planes affect the migration of ground water in rock.

Ground-water recharge within the Piedmont region generally occurs on upland areas. The residual soils and saprolite act as an infiltration medium and reservoir for water to seep into the fractures and joints of the underlying rock. Discharge from the system occurs at surface water features such as streams and lakes or at the base of slopes.

II. Closure Procedures

A. Describe preparations for closure including the steps taken to notify authorities, permits obtained and the steps taken to clean and purge the tanks:

LAW contracted with McCall Brothers, Inc. to perform tank removal activities. They were responsible for notifying locator services and obtaining applicable permits. The USTs were removed on December 14, 1999.

B. Note the amount of residual material pumped from the tank(s):

McCall Brothers, Inc. contracted HAZ-MAT Transportation and Disposal to remove 1,043 gallons of water from the tanks prior to removal.

C. Describe the storage, sampling and disposal of the residual material:

HAZ-MAT Transportation and Disposal disposed of the material. A material manifest is included in Appendix B. The manifest indicates 2,043 gallons removed. A total of 1,043 gallons was removed from the subject tanks and an additional 1,000 gallons was removed from a nearby orphan tank on the same date.

D. Excavation

1. Describe excavation procedures noting the condition of the soils and the dimensions of the excavation in relation to the tanks, piping and/or pumps:

The USTs were removed on December 14, 1999. Soil was excavated from the top and sides of the tanks using a backhoe. Soil above and beside the south end of UST #2 was noted to be discolored and exhibit a mild "weathered gasoline" odor. The top and sides were uncovered. The excavation dimensions were approximately 16 feet by 16 feet by about 6.5 feet deep. The USTs exhibited minor surface corrosion, but no holes. A tank disposal manifest is attached in Appendix B. The tank locations are shown on Figure 2.

Note the depth of tank burial(s) (from land surface to top of tank):

USTs #1, #2, and #3 were buried at a depth of 2.5 feet below land surface.

2. Quantity of soil removed:

Soil was removed from the top and sides of the tank and temporarily stockpiled at the site. The soil was segregated using an organic vapor analyzer (OVA). Approximately 35 tons of petroleum-impacted soil was removed from the excavation and temporarily stockpiled on plastic until disposal arrangements could be finalized. The soil was removed and transported to DeBruhl Environmental Excavating, Inc. in Charlotte, North Carolina for land application treatment on February 7, 2000. Copies of the Certificate of Non-Hazardous Waste Disposal and the individual soil manifests from this tank closure are provided in Appendix A.

3. Describe soil type(s):

In the location of the tanks, the soil appeared to be fill from land surface to about 3 feet. The fill was a red fine to medium sandy silt. The soil from about 3 feet to 6 feet was a brown tan fine to medium sandy silt.

Type and source of backfill used:

Shallow red fine to medium sandy silt fill from the site was used to backfill the UST excavation.

E. Contaminated Soil

1. Describe how it was determined to what extent to excavate the soil:

Soil was removed from the top and sides of UST #2 and temporarily stockpiled at the site. The soil was segregated by screening samples using an organic vapor analyzer (OVA).

Describe method of temporary storage, sampling and treatment/disposal of soil:

The petroleum-impacted soil was loaded on a dump truck and transported to an inactive portion of the construction site where it was temporarily stockpiled on plastic. The petroleum-impacted soil from two concurrent tank closures on this site was combined in this stockpile. The soil was removed and transported to DeBruhl Environmental Excavating, Inc. in Charlotte, North Carolina for land application treatment on February 7, 2000. Copies of the Certificate of Non-Hazardous Waste Disposal and the individual soil manifests from this tank closure are provided in Appendix A.

III. Site Investigation

A. Provide information on field screening and observations, include methods used to calibrate field screening instrument(s):

Samples from above and beside the south end of UST #2 exhibited discoloration and mild "weathered" gasoline odor. Samples from beneath the USTs were collected, placed in re-sealable plastic bags, and screened using an OVA. The screening of samples at 1 foot below the tank yielded less than 1 ppm of Total Hydrocarbons in samples S1, S2, S4, S5, and S6. Sample S3, from beneath the south end of UST #2, exhibited 100 ppm of Total Hydrocarbons and a faint petroleum odor.

The OVA was calibrated by LAW personnel to known concentrations of methane/air gases.

B. Describe soil sampling points and sampling procedures used.

According to Groundwater Section Guidelines, two soil samples were collected from no more than two feet below the base of each of the three USTs. Soil samples S1 through S6 were collected from a depth of 7 feet and are representative of soils at approximately 1 foot below the bottom of the USTs. The samples were analyzed by EPA Method 5030/8015M. Depth to samples is shown on the table and locations on Figure 2.

C. Describe groundwater or surface water sampling procedures used.

No evidence of ground water was noted during excavation activities.

D. Quality control measures

Samples were collected from the backhoe bucket using a new pair of disposable gloves, placed into laboratory-prepared sample containers, and stored on ice. The samples were delivered under chain-of-custody protocol to Prism Laboratories in Charlotte, North Carolina.

E. Investigation results

The laboratory results identified detectable concentrations of TPH volatile (430 mg/kg) in soil sample S3 from a depth of 7 feet beneath UST #2. Samples S1, S2, S4, S5, and S6 had no detectable concentrations of TPH volatile from a depth of 7 feet. Sample S7 4' taken from beneath the small hydraulic oil tank did not identify a detectable concentration of TPH. Copies of the laboratory test data reports are provided in Appendix B.

IV. Conclusions and Recommendations

A Site Sensitivity Evaluation form was not completed for this site because information required on the evaluation was not available.

The laboratory results identified detectable concentrations of TPH volatile (430 mg/kg) in soil sample S3 from a depth of 7 feet. Samples S1, S2, S4, S5, and S6 had no detectable concentrations of TPH volatile from a depth of 7 feet. Soil samples S1 through S6 represent the present soil conditions.

According to the Groundwater Section Guidelines, if a concentration of TPH above the action level of 10 ppm is identified following a UST Closure, a Limited Site Assessment (LSA) or a Soil Contamination Report (SCR) is required.

V. Signature of Professional Engineer or Licensed Geologist

NORTH CAROLINA LICENSED SEAL 1335 GEOLOGIST ROBERT C. FOSTER III

Licensed Geologist License Number: #1335 Robert C. Foster, P.G.

VI. Enclosures

A. Figures

1. Site Location Map
2. Site Location Plan

B. Table

Soil Analytical Results

C. Appendices

Appendix A: GW/UST-3 Form, Notice of Intent to Close UST
Appendix B: Disposal Manifests
Appendix C: Laboratory Test Data Reports
Appendix D: Photographs of Closure Activities
Appendix E: Site Investigation Report (GW/UST-2)

TABLE
SOIL ANALYTICAL RESULTS

Location	Date Collected	Depth (1) (feet)	TPH Volatile (mg/kg)	TPH Semi-Volatile (mg/kg)
S1 7'	12/14/99	7'	<1	--
S2 7'	12/14/99	7'	<1	--
S3 7'	12/14/99	7'	430	--
S4 7'	12/14/99	7'	<1	--
S5 7'	12/14/99	7'	<1	--
S6 7'	12/14/99	7'	<1	--
S7 4'	12/14/99	4'	--	<10
S10 4'	12/15/99	4'	<1	--

Prepared/Date: CVN 1/6/00
Checked/Date: RCF 1-27-2000

Notes:

1) Reported depths are approximate depths below land surface.
2) Sample locations are shown on Figure 2.
3) -- = Not Analyzed.

EXPLANATION

APPROXIMATE SITE LOCATIONS

1000 500 0 1000

APPROXIMATE SCALE IN FEET

REF: MECKLENBURG COUNTY, N.C. STREET MAP BOOK, 2ND EDITION; DATED 1998.

LAW

ENGINEERING AND ENVIRONMENTAL SERVICES
CHARLOTTE, NORTH CAROLINA

SITE LOCATION MAP

GATEWAY VILLAGE DEVELOPMENT
CHARLOTTE, NORTH CAROLINA

PREPARED BY	DATE	CHECKED	DATE	JOB NO.	FIGURE
CVN	1/27/00	RCF	2/1/2000	30100-7-3245	1

G:\PROJECTS\30140 ENVIRONMENTAL\JOBS\1997\3245\PHASE_45\1_SITE.dwg 01/26/00 MHARRISON

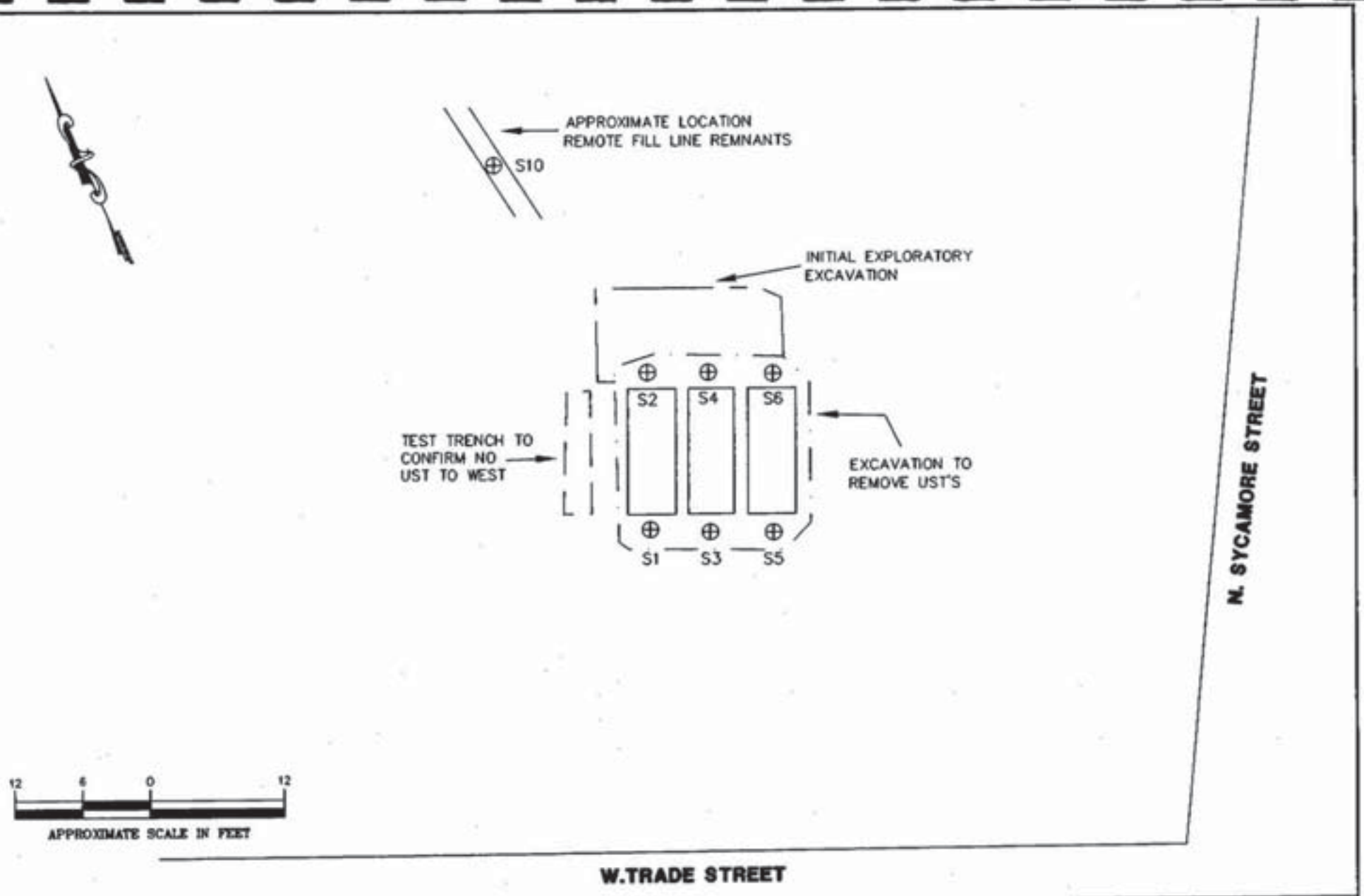

EXPLANATION

⊕ APPROXIMATE LOCATION OF SOIL SAMPLE

REF: SITE SKETCH PREPARED FROM FIELD NOTES BY LAW ENGINEERING PERSONNEL.

LAW
ENGINEERING AND ENVIRONMENTAL SERVICES
CHARLOTTE, NORTH CAROLINA

PREPARED BY	DATE	CHECKED	DATE
CVN	1/27/00	RCF	1/27/2000

SITE LOCATION PLAN
GATEWAY VILLAGE
CHARLOTTE, NORTH CAROLINA

JOB NO.	FIGURE
30100-7-3245	2A

G:\PROJECTS\30140 ENVIRONMENTAL\JOBS\1997\3245\PHASE_45\1100 UST.dwg 01/28/00 MHARRISON

GW/UST-3 **Notice of Intent: UST Permanent Closure or Change-In-Service**

FOR TANKS IN NC

Return Completed Form To:
The appropriate DEM Regional Office according to the county of the facility's location. [SEE REVERSE SIDE OF OWNER'S COPY (PINK) FOR REGIONAL OFFICE ADDRESS].

State Use Only
I. D. Number _____
Date Received _____

INSTRUCTIONS
Complete and return thirty (30) days prior to closure or change-in-service.

I. OWNERSHIP OF TANK(S)

Tank Owner Name: Gateway Village LLC
(Corporation, Individual, Public Agency, or Other Entity)
Street Address: 101 North Tryon Street
County: Mecklenburg
City: Charlotte State: NC Zip Code: 28202
Tel. No. (Area Code):

II. LOCATION OF TANK(S)

Facility Name or Company: Former Elmer's Auto
Facility ID # (if available):
Street Address or State Road: 1100 West Trade St.
County: Meck City: Charlotte Zip Code: 28202
Tel. No. (Area Code): None

III. CONTACT PERSON

Name: Ms. Jerri L. Tuck Job Title: Construction Mgr. Telephone Number: (704) 348-6860

IV. TANK REMOVAL, CLOSURE IN PLACE, CHANGE-IN-SERVICE

1. Contact Local Fire Marshall.
2. Plan the entire closure event.
3. Conduct Site Soil Assessments.
4. If Removing Tanks or Closing in Place refer to API Publications 2015 "Cleaning Petroleum Storage Tanks" & 1604 "Removal & Disposal of Used Underground Petroleum Storage Tanks".
5. Provide a sketch locating piping, tanks and soil sampling locations.
6. Fill out form GW/UST-2 "Site Investigation Report for Permanent Closure" and return within 30 days following the site investigation.
7. The site assessment portion of the tank closure must be conducted under the supervision of a Professional Engineer or Licensed Geologist. After January 1, 1994, **all closure site assessment reports must be signed and sealed by a P.E. or L.G.**
8. Keep closure records for 3 years.

V. WORK TO BE PERFORMED BY:

(Contractor) Name: McCall Brothers, Inc.
Address: 6700 Brookshire Blvd. State: Charlotte, NC Zip Code: 28216
Contact: Mr. J. Brinkley Isaacs Phone: 704/487-1115
Primary Consultant: Robert C. Foster - Law Eng. Phone: 704/357-8600

VI. TANK(S) SCHEDULED FOR CLOSURE OR CHANGE-IN-SERVICE

TANK ID#	TANK CAPACITY	LAST CONTENTS	PROPOSED ACTIVITY: CLOSURE: Removal	CLOSURE: Abandonment In Place	CHANGE-IN-SERVICE: New Contents Stored
1	4,000	gasoline	■	☐	
2	4,000	gasoline	■	☐	
3	4,000	gasoline	■	☐	
4	4,000	gasoline	■	☐	
5	550 gal	waste oil	■	☐	
			☐	☐	
			☐	☐	
			☐	☐	

VII. OWNER OR OWNER'S AUTHORIZED REPRESENTATIVE

Print name and official title
Robert C. Foster III / LAW Eng. & Env. Services *Scheduled Removal Date: 12-14-99
Signature: Robert C. Foster III Date Submitted: 12-13-99

*If scheduled work date changes, notify your appropriate DEM Regional Office 48 hours prior to originally scheduled date.

GW/UST-3 (Rev.12/01/93) White Copy - Regional Office Yellow Copy - Central Office Pink Copy - Owner

attn: Cherio Nagy

HAZ~MAT

TRANSPORTATION AND DISPOSAL
P. O. BOX 37392 • CHARLOTTE, N.C. 28237
(704) 332-5600
FAX (704) 375-7183

Manifest No. 7676

P.O. No.

Job No. 11.

NON-HAZARDOUS SPECIAL WASTE

Section I. GENERATOR

GENERATOR LOCATION

NAME

ORIGINATING ADDRESS West Trade / Sycamore St.

MAILING ADDRESS

CITY Charlotte ST ATE NC ZIP

PHONE NO.

CONTACT NAME

DES. OF WASTE: waste water

WORK CONTRACTED BY
Bill To (If different from information at left)

NAME McCall Brothers

ADDRESS

CITY ST ATE ZIP

PHONE NO.

CONTACT NAME Brinkley Issacs

No.	Type	Units	Quantity
01	77	G	09043

Section II. INVOICE INFORMATION

DESCRIPTION	GALLONS QUANTITY	DRUMS QUANTITY	LINE TOTAL
1. WATER, OIL & COOLANT PUMPED FROM TANKS OR DRUMS			
2. OFF SPEC LIGHT OIL, WATER & GAS PUMPED FROM TANKS OR DRUMS			
3. 55 GALLON DRUMS REMOVED - SOLID			
4. 55 GALLON DRUMS REMOVED - LIQUID			
5.			
6.			
7.			
8.			
9. SERVICE CHARGE			
10. TRANSPORTATION			

GENERATOR'S CERTIFICATION: I hereby certify that the above named material is not a hazardous waste as defined by 40 CFR Part 261 or any applicable state law, has been properly described, classified and packaged, and is in proper condition for transportation according to applicable regulations; AND, if the waste is a treatment residue of a previously restricted hazardous waste subject to the Land Disposal Restrictions, I certify and warrant that the waste has been treated in accordance with the requirements of 40 CFR Part 268 and is no longer a hazardous waste as defined by 40 CFR Part 261.

Generator Authorized Agent Name

Signature

Shipment Date

Section III. TRANSPORTER

HAZ~MAT
TRANSPORTATION AND DISPOSAL
P. O. BOX 37392 • CHARLOTTE, N.C. 28237

a. Driver Name / Title Alvin Jones

b. Phone No. 704 375-6060 c. Truck No.

Hazardous Waste Transporter Permits
EPA NCR 000003186
EPA NCD048461370

d. Alvin Jones
Driver Signature

Shipment Date 121499

TRANSPORTER II

e. Name

f. Address

g. Driver Name / Title

h. Phone No. i. Truck No.

j. Transporter II Permit Nos.

Driver Signature

Shipment Date

Section IV. FACILITY INFORMATION AND CERTIFICATE OF DISPOSAL

Site Name: Haz-Mat Transportation & Disposal, Inc.
Physical Address: 210 Dalton Avenue
Charlotte, N.C. 28237

a. Phone No. 704-332-5600
b. Mailing Address: P.O. Box 37392
Charlotte, N.C. 28237

c. Discrepancy Indication Space

This is to certify that all non-hazardous material removed from above location has been received and will be disposed of in accordance with applicable local, state and federal regulations in the following manner: (1) Petroleum products are blended into a beneficial reusable fuel for use in large industrial burners. (2) Waste waters are treated with polymers, pH adjusters, and a flocculent, then flows through a dissolved air flotation system for pretreatment separation, then into the WSACC sanitary sewer system under permit IUP#1030. (3) Sludges from these treatment systems are hauled to E.P.A. approved incineration facilities for proper disposal. Manifest and certificate of disposal are on file. (4) Our treatment system operates on a first in, first out basis and product should be processed within seven days.

SIGNATURE OF FACILITY AGENT	DATE	MONTH	DAY	YEAR

ORIGINAL - FINAL T.S.D. • YELLOW - DISPOSER • PINK - 1ST T.S.D. • GOLD - GENERATOR

DeBruhl Environmental Excavating, Inc.
2937 Gibbon Road
Charlotte, NC 28269
(704)598-2681

CERTIFICATE OF NON-HAZARDOUS WASTE DISPOSAL

This is to certify that DeBruhl Environmental Excavating, Inc., received approximately 134.77 tons of petroleum contaminated soil for remediation from:

REF: McCall Brothers/Law Eng.

Site: Charlotte Gateway Village, LLC
900/1100 W. Trade St.
Charlotte, NC

This soil has been land applied for remedial treatment in accordance with provisions of Article 21, Chapter 143, of the General Statutes of North Carolina as amended, and other applicable Laws, Rules, and Regulations, Permit No. SR0300078.

Signed: Randy DeBruhl
Randy DeBruhl
President

Date: February 7, 2000

25106764

CAT SCALE

THANK YOU FOR WEIGHING ON CAT SCALE!

25106765

THE CAT SCALE GUARANTEE

THANK YOU FOR WEIGHING ON CAT SCALE!

CAT SCALE

CERTIFIED

AUTOMATIC

IMMEDIATELY

SDAY

SIGNATURE

LOCATION

Lab Report

PRISM LABORATORIES, INC.
Full Service Analytical & Environmental Solutions

1/4/2000

Law Eng & Env Services, Inc
Rob Foster
PO Box 11297
Charlotte, NC 28220

Customer Project ID: **Gateway Village**
Customer Sample ID: **S1 7'**
Prism Sample ID: **AB52235**
Login Group: 5014F7
Sample Collection Date/Time: 12/14/1999 14:25
Lab Submittal Date/Time: 12/15/1999 16:45

The following analytical results have been obtained for the indicated sample which was submitted to this laboratory:

TEST PARAMETER	TEST RESULT	UNITS	MDL	METHOD REFERENCE	DATE/TIME STARTED	ANALYST
TPH-GASOLINE RANGE / PREP. 5030	Less than	mg/kg	1.00	8015MOD/5030	12/17/1999 16:01	CMB
CALCULATIONS BASED ON DRY WT.	90	% DRY WT.	0.01	SM 2540 G	12/20/1999 14:10	GAM

Sample Comments:

Angela D. Overcash, V.P. Laboratory Services

449 Springbrook Road ▲ P.O. Box 240543 ▲ Charlotte, NC 28224-0543
Phone: 704/529-6364 ▲ Toll Free Number: 1-800/529-6364 ▲ Fax: 704/525-0409

Lab Report

PRISM LABORATORIES, INC.

Full Service Analytical & Environmental Solutions

1/4/2000

Law Eng & Env Services, Inc
Rob Foster
PO Box 11297
Charlotte, NC 28220

Customer Project ID: **Gateway Village**
Customer Sample ID: **S2 7'**
Prism Sample ID: **AB52236**
Login Group: 5014F7
Sample Collection Date/Time: 12/14/1999 14:20
Lab Submittal Date/Time: 12/15/1999 16:45

The following analytical results have been obtained for the indicated sample which was submitted to this laboratory:

TEST PARAMETER	TEST RESULT	UNITS	MDL	METHOD REFERENCE	DATE/TIME STARTED	ANALYST
TPH-GASOLINE RANGE / PREP. 5030	Less than	mg/kg	1.00	8015MOD/5030	12/17/1999 16:36	CMB
CALCULATIONS BASED ON DRY WT.	80	% DRY WT.	0.01	SM 2540 G	12/20/1999 14:10	GAM

Sample Comments:

Angela D. Overcash, V.P. Laboratory Services

449 Springbrook Road ▲ P.O. Box 240543 ▲ Charlotte, NC 28224-0543
Phone: 704/529-6364 ▲ Toll Free Number: 1-800/529-6364 ▲ Fax: 704/525-0409

Lab Report

PRISM LABORATORIES, INC.

Full Service Analytical & Environmental Solutions

1/4/2000

Law Eng & Env Services, Inc
Rob Foster
PO Box 11297
Charlotte, NC 28220

Customer Project ID: **Gateway Village**
Customer Sample ID: **S3 7'**
Prism Sample ID: **AB52237**
Login Group: 5014F7
Sample Collection Date/Time: 12/14/1999 14:40
Lab Submittal Date/Time: 12/15/1999 16:45

The following analytical results have been obtained for the indicated sample which was submitted to this laboratory:

TEST PARAMETER	TEST RESULT	UNITS	MDL	METHOD REFERENCE	DATE/TIME STARTED	ANALYST
TPH-GASOLINE RANGE / PREP. 5030	430	mg/kg	100	8015MOD/5030	12/20/1999 16:06	CMB
CALCULATIONS BASED ON DRY WT.	92	% DRY WT.	0.01	SM 2540 G	12/20/1999 14:10	GAM

Sample Comments:

Angela D. Overcash, V.P. Laboratory Services

449 Springbrook Road ▲ P.O. Box 240543 ▲ Charlotte, NC 28224-0543
Phone: 704/529-6364 ▲ Toll Free Number: 1-800/529-6364 ▲ Fax: 704/525-0409

Lab Report

PRISM LABORATORIES, INC.
Full Service Analytical & Environmental Solutions

1/4/2000

Law Eng & Env Services, Inc
Rob Foster
PO Box 11297
Charlotte, NC 28220

Customer Project ID: **Gateway Village**
Customer Sample ID: **S4 7'**
Prism Sample ID: **AB52238**
Login Group: 5014F7
Sample Collection Date/Time: 12/14/1999 14:35
Lab Submittal Date/Time: 12/15/1999 16:45

The following analytical results have been obtained for the indicated sample which was submitted to this laboratory:

TEST PARAMETER	TEST RESULT	UNITS	MDL	METHOD REFERENCE	DATE/TIME STARTED	ANALYST
TPH-GASOLINE RANGE / PREP. 5030	Less than	mg/kg	1.00	8015MOD/5030	12/20/1999 16:41	CMB
CALCULATIONS BASED ON DRY WT.	88	% DRY WT.	0.01	SM 2540 G	12/20/1999 14:10	GAM

Sample Comments:

Angela D. Overcash, V.P. Laboratory Services

449 Springbrook Road ▲ P.O. Box 240543 ▲ Charlotte, NC 28224-0543
Phone: 704/529-6364 ▲ Toll Free Number: 1-800/529-6364 ▲ Fax: 704/525-0409

Lab Report

PRISM LABORATORIES, INC.

Full Service Analytical & Environmental Solutions

1/4/2000

Law Eng & Env Services, Inc
Rob Foster
PO Box 11297
Charlotte, NC 28220

Customer Project ID: **Gateway Village**
Customer Sample ID: **S5 7'**
Prism Sample ID: **AB52239**
Login Group: 5014F7
Sample Collection Date/Time: 12/14/1999 14:55
Lab Submittal Date/Time: 12/15/1999 16:45

The following analytical results have been obtained for the indicated sample which was submitted to this laboratory:

TEST PARAMETER	TEST RESULT	UNITS	MDL	METHOD REFERENCE	DATE/TIME STARTED	ANALYST
TPH-GASOLINE RANGE / PREP. 5030	Less than	mg/kg	1.00	8015MOD/5030	12/17/1999 18:20	CMB
CALCULATIONS BASED ON DRY WT.	90	% DRY WT.	0.01	SM 2540 G	12/20/1999 14:10	GAM

Sample Comments:

Angela D. Overcash, V.P. Laboratory Services

449 Springbrook Road ▲ P.O. Box 240543 ▲ Charlotte, NC 28224-0543
Phone: 704/529-6364 ▲ Toll Free Number: 1-800/529-6364 ▲ Fax: 704/525-0409

Lab Report

PRISM LABORATORIES, INC.

Full Service Analytical & Environmental Solutions

1/4/2000

Law Eng & Env Services, Inc
Rob Foster
PO Box 11297
Charlotte, NC 28220

Customer Project ID: **Gateway Village**
Customer Sample ID: **S6 7'**
Prism Sample ID: **AB52240**
Login Group: 5014F7
Sample Collection Date/Time: 12/14/1999 14:50
Lab Submittal Date/Time: 12/15/1999 16:45

The following analytical results have been obtained for the indicated sample which was submitted to this laboratory:

TEST PARAMETER	TEST RESULT	UNITS	MDL	METHOD REFERENCE	DATE/TIME STARTED	ANALYST
TPH-GASOLINE RANGE / PREP. 5030	Less than	mg/kg	1.00	8015MOD/5030	12/20/1999 17:15	CMB
CALCULATIONS BASED ON DRY WT.	78	% DRY WT.	0.01	SM 2540 G	12/20/1999 14:10	GAM

Sample Comments:

Angela D. Overcash, V.P. Laboratory Services

Lab Report

PRISM LABORATORIES, INC.

Full Service Analytical & Environmental Solutions

1/6/2000

Law Eng & Env Services, Inc
Rob Foster
PO Box 11297
Charlotte, NC 28220

Customer Project ID: **Gateway Village**
Customer Sample ID: **S7 4'**
Prism Sample ID: **AB52242**
Login Group: 5015F5
Sample Collection Date/Time: 12/15/1999 10:30
Lab Submittal Date/Time: 12/15/1999 16:45

The following analytical results have been obtained for the indicated sample which was submitted to this laboratory

TEST PARAMETER	TEST RESULT	UNITS	MDL	METHOD REFERENCE	DATE/TIME STARTED	ANALYST
PREP. METHOD 3550	Completed			3550	12/21/1999 16:30	JMK
TPH - DIESEL RANGE	Less than	mg/kg	10	CAL. MOD.	12/30/1999 06:47	DMM
CALCULATIONS BASED ON DRY WT.	84	% DRY WT.	0.01	SM 2540 G	12/21/1999 09:35	GAM

Sample Comments:

Angela D. Overcash, V.P. Laboratory Services

449 Springbrook Road ▲ P.O. Box 240543 ▲ Charlotte, NC 28224-0543
Phone: 704/529-6364 ▲ Toll Free Number: 1-800/529-6364 ▲ Fax: 704/525-0409

Lab Report

PRISM LABORATORIES, INC.

Full Service Analytical & Environmental Solutions

1/4/2000

Law Eng & Env Services, Inc
Rob Foster
PO Box 11297
Charlotte, NC 28220

Customer Project ID: **Gateway Village**
Customer Sample ID: **S10 4'**
Prism Sample ID: **AB52241**
Login Group: 5014F7
Sample Collection Date/Time: 12/15/1999 15:00
Lab Submittal Date/Time: 12/15/1999 16:45

The following analytical results have been obtained for the indicated sample which was submitted to this laboratory:

TEST PARAMETER	TEST RESULT	UNITS	MDL	METHOD REFERENCE	DATE/TIME STARTED	ANALYST
TPH-GASOLINE RANGE / PREP. 5030	Less than	mg/kg	1.00	8015MOD/5030	12/17/1999 19:29	CMB
CALCULATIONS BASED ON DRY WT.	90	% DRY WT.	0.01	SM 2540 G	12/21/1999 09:35	GAM

Sample Comments:

Angela D. Overcash, V.P. Laboratory Services

449 Springbrook Road ▲ P.O. Box 240543 ▲ Charlotte, NC 28224-0543
Phone: 704/529-6364 ▲ Toll Free Number: 1-800/529-6364 ▲ Fax: 704/525-0409

CHAIN OF CUSTODY RECORD

PRISM LABORATORIES, INC.

Full Service Analytical & Environmental Solutions

449 Springbrook Road ▲ Charlotte, NC 28217
P.O. Box 240543 ▲ Charlotte, NC 28224-0543
Phone: 704/529-6364 ▲ Fax: 704/525-0409

PAGE 1 OF 1 QUOTE #

PRESS DOWN FIRMLY - 3 COPIES

Client Law Eng. and Env. Services, Inc.
Physical Address 2801 Yorkmont Road
Charlotte, NC 28208
Phone 704-357-8600 Fax 704-357-1622
P.O.#/Billing Reference 30100-M-3245
Project Name Gateway Village

REPORT TO: Name Rob Foster
Address
BILL TO: Name Same
Address
Requested Due Date Normal TAT

(SEE REVERSE SIDE FOR RUSH TURNAROUND FEES)

LAB USE ONLY

	YES	NO	N/A
Samples INTACT upon arrival?	✓		
Received ON WET ICE? Temp 15.0	✓	✓	
PROPER PRESERVATIVES indicated?	CVN per ADO		✓
Received WITHIN HOLDING TIMES?	✓		
CUSTODY SEALS INTACT?			✓
VOLATILES rec'd W/OUT HEADSPACE?			✓
PROPER CONTAINERS used?	✓		

State Certification
Requested NC ✓ SC ___ Other ___ N/A ___
Water Chlorinated Yes ___ No ___ NA ✓
Sample Iced Upon Collection Yes ✓ No ___

CLIENT SAMPLE DESCRIPTION	DATE COLLECTED	TIME COLLECTED MILITARY HOURS	MATRIX (SOIL, WATER OR SLUDGE)	SAMPLE CONTAINER *TYPE SEE BELOW	NO.	SIZE	PRESERVATIVES	5030	6015M					REMARKS	SUB LAB CERT. ID NO.	PRISM LAB ID NO.
S1 7'	12-14-99	1425	Soil	CGTL	1	4oz.	Ice	✓	✓							52235
S2 7'	↓	1420	↓	↓	↓	↓	↓	↓	↓							52236
S3 7'		1440														52237
S4 7'		1435														52238
S5 7'		1455														52239
S6 7'	↓	1450														52240
S10 4'	12-15-99	1500	↓	↓	↓	↓	↓	↓	↓							52241

Sampler's Signature Christopher V. Nagy Sampled By (Print Name) Christopher V. Nagy Affiliation Sc. Env. Tech.

Relinquished By: (Signature)	Received By: (Signature)	Date	Military Hours
Relinquished By: (Signature)	Received By: (Signature)	Date	
Relinquished By: (Signature) Christopher V. Nagy	Received For Prism Laboratories By: [illegible]	Date 12/15/99	1645
Method of Shipment Hand-carried.		Log-in Group No. 5014F7	

Additional Comments

NPDES NC ___ SC ___ OTHER ___ UST: NC ✓ SC ___ OTHER ___ GROUNDWATER: NC ___ SC ___ OTHER ___ DRINKING WATER: NC ___ SC ___ OTHER ___ SOLID WASTE: NC ___ SC ___ OTHER ___ OTHER: NC ___ SC ___ OTHER ___

*CONTAINER TYPE CODES: A = Amber C = Clear G = Glass P = Plastic; TL = Teflon-Lined Cap VOA = Volatile Organics Analysis (Zero Head Space)

SEE REVERSE FOR TERMS & CONDITIONS

FINAL REPORT COPY

Photograph 1: View of UST excavation after removal of Tank No. 1.

Photograph 2: View of Tank No. 1.

Photograph 3: View of Tank No. 2.



Photograph 4: View of Tank No. 3.

GW/UST-2 **Site Investigation Report For Permanent Closure or Change-in-Service of U.S.T.**

FOR TANKS IN NC

Return Completed Form To:
The appropriate DEM Regional Office according to the county of the facility's location. [SEE MAP ON REVERSE SIDE OF OWNER'S COPY (PINK) FOR REGIONAL OFFICE ADDRESS].

State Use Only
I.D. Number _____
Date Received _____

INSTRUCTIONS

Complete and return within (30) days following completion of site investigation.

I. Ownership of Tank(s)

Owner Name: Bank of America Corp. Real Estate
(Corporation, Individual, Public Agency, or Other Entity)
Street Address: 525 N. Tryon Street
County: Mecklenburg
City: Charlotte State: NC Zip Code: 28255
Telephone Number: (704) 388-0179
(Area Code)

II. Location of Tank(s)

Facility Name: Gateway Village
(or Company)
Facility ID # (if available): N/A
Street Address 1100 W. Trade Street
(or State Road)
County: Mecklenburg City: Charlotte Zip Code:
Telephone Number: ( ) N/A
(Area Code)

III. Contact Person

Name: Andrea Eller Job Title: Section 1., above. Tel. No.:
Closure Contractor: McCall Bros., Inc. Address: 6900 Brookshire Blvd., Charlotte, NC 28216 Tel. No.: 704-399-1506
Primary Consultant: Law Eng. + Env. Services, Inc. Address: 2801 Yorkmont Rd., Charlotte, NC 28208 Tel. No. 704-357-8600
Lab: Prism Laboratories Address: 4495 Spring Brook Rd., Charlotte, NC 28217 Tel. No.: 704-529-6564

IV. U.S.T. Information / **V. Excavation Condition**

Tank No.	Size in Gallons	Tank Dimensions	Last Contents	Water in Excavation Yes	Water in Excavation No	Free Product Yes	Free Product No	Notable Odor or Visible Soil Contamination Yes	Notable Odor or Visible Soil Contamination No
1	1,000	4.0'×12.8'	Water/Gas		✓		✓		✓
2	1,000	4.0'×12.8'	Water/Gas		✓		✓		✓
3	1,000	4.0'×12.8'	Water/Gas		✓		✓		✓

VI. Additional Information Required

See reverse side of pink copy (owner's copy) for additional information required by N.C. - DEM in the written report and sketch.

NOTE: The site assessment portion of the tank closure must be conducted under the supervision of a Professional Engineer or Licensed Geologist. After Jan.1, 1994, all closure site assessment reports must be signed and sealed by a P.E. or L.G.

VII. Check List (Check the activities completed)

PERMANENT CLOSURE (For Removing or Abandoning-in-place)

- [ ] Contact local fire marshal.
- [x] Notify DEM Regional Office before abandonment.
- [ ] Drain & flush piping into tank.
- [ ] Remove all product and residuals from tank.
- [ ] Excavate down to tank.
- [ ] Clean and inspect tank.
- [ ] Remove drop tube, fill pipe, gauge pipe, vapor recovery tank connections, submersible pumps and other tank fixtures.
- [ ] Cap or plug all lines except the vent and fill lines.
- [ ] Purge tank of all product & flammable vapors.
- [x] Cut one or more large holes in the tanks.
- [x] Backfill the area.

Date Tank(s) Permanently closed: 12-14-99
Date of Change-in-Service: _____

ABANDONMENT IN PLACE

- [ ] Fill tank until material overflows tank opening.
- [ ] Plug or cap all openings.
- [ ] Disconnect and cap or remove vent line.
- [ ] Solid inert material used - specify: _____

REMOVAL

- [ ] Create vent hole.
- [ ] Label tank.
- [ ] Dispose of tank in approved manner.

Final tank destination: _____

VIII. Certification (Read and Sign)

Certify under penalty of law that I have personally examined and am familiar with the information submitted in this and all attached documents, and that based on my inquiry of those individuals immediately responsible for obtaining the information, I believe that the submitted information is true, accurate, and complete.

Print name and official title of owner or owner's authorized representative	Signature	Date Signed
Robert C. Foster, P.G. / Principal / LAW	Robert C. Foster	2-4-2000

LAWGIBB GROUP

November 14, 2000

Ms. Andrea Eller
Officer
Bank of America
525 North Tryon Street
NC1-023-03-03
Charlotte, North Carolina 28255

Subject: **Soil Contamination Report**
Former Elmer's Service Station Site
1100 West Trade Street
Charlotte, North Carolina
LAW Project 30100-7-3245

Dear Ms. Eller:

Law Engineering and Environmental Services, Inc. (LAW) is pleased to submit this Soil Contamination Report (SCR) for the subject site. This report was prepared in general accordance with the North Carolina Department of Environment, and Natural Resources (NCDENR), *Groundwater Section Guidelines for the Investigation and Remediation of Soils and Groundwater* (January 2, 1998) *Soil Contamination Report.*

Please contact us if you have any questions regarding this report or subject site.

Sincerely,

LAW ENGINEERING AND ENVIRONMENTAL SERVICES, INC.

Flora J. Elliott, CHMM
Project Scientist

Robert C. Foster, P.G.
Principal
Registered Geologist

NORTH CAROLINA LICENSED SEAL 1339 GEOLOGIST ROBERT C. FOSTER III

Attachments

cc: NCDENR-MRO
Mooresville, NC

LAW Engineering and Environmental Services, Inc.
2801 Yorkmont Road, Suite 100 • Charlotte NC 28208
704-357-8600 • Fax: 704-357-8638

Serving the Charlotte area for over 50 years

TABLE OF CONTENTS

Page

LIST OF TABLES ii

LIST OF FIGURES ii

EXECUTIVE SUMMARY iii

1. SITE HISTORY 1-1

2. SITE INVESTIGATION 2-1

3. CONCLUSIONS AND RECOMMENDATIONS 3-1

4. REFERENCES 4-1

FIGURES

APPENDIX A: FIELD PROCEDURES
APPENDIX B: LABORATORY DATA

LIST OF TABLES

Tables

1.1 UST Information

LIST OF FIGURES

Figure

1 Site Location Map

2 Site Location Plan

EXECUTIVE SUMMARY

Site Name/Location:	Gateway Village (Former Elmer's Service Station)
Groundwater Incident Number:	Not Applicable
Facility Number:	Not Applicable
Tank Closure: (Yes or No)	Yes
Current UST Owner	Bank of America, Corporate Real Estate
Current Property Owner/Address	Bank of America, Corporate Real Estate 525 North Tryon Street Charlotte, North Carolina 28255 (704) 388-0179
Consultant/Address::	LAW Engineering and Environmental Services, Inc. 2801 Yorkmont Road Charlotte, North Carolina 28208 (704) 357-8600
Date of Release Discovered	June 7, 1999
Amount of Release:	Not Known
Source of Release:	Three Underground Storage Tanks Formerly Used to Store Gasoline.
Size and Content of UST from Which Release Occurred:	The capacity of each of the three underground storage tanks was 1,200 gallons.
Latitude and Longitude of the Release:	N:35° 14' 8" W:80° 51' 14"
Conclusions	Soil analytical results did not identify concentrations of the analyzed constituents above Soil-to-Groundwater Maximum Soil Contaminant Concentrations.
Recommendations	No further action recommended.

NORTH CAROLINA LICENSED SEAL 1335 GEOLOGIST ROBERT C. FOSTER III

1. SITE HISTORY

The Former Elmer's Service Station is located at 1100 West Trade Street in Charlotte, North Carolina (Figure 1). In December 1999, Bank of America, Corporate Real Estate retained LAW to provide environmental consulting services regarding closure of three Underground Storage Tanks (USTs).

On December 14, 1999, LAW observed the removal of the three USTs and prepared a UST closure report for submittal to the North Carolina Department of Environment, and Natural Resources [NCDENR (LAW's *UST Closure Report* dated March 22, 2000)]. Two soil samples were collected from no more than two feet below the base of each of the three USTs. Soil samples S1 through S6 were collected from a depth of 7 feet and are representative of soils at approximately 1 foot below the bottom of the USTs. The laboratory results identified detectable concentrations of TPH volatile (430 mg/kg) in soil sample S3 from a depth of 7 feet beneath UST #2. Samples S1, S2, S4, S5, and S6 had no detectable concentrations of TPH volatile from a depth of 7 feet. Sample S7 4' taken from beneath the small hydraulic oil tank did not identify a detectable concentration of TPH.

In response to a letter dated May 31, 2000 from the North Carolina Department of Environment and Natural Resources (NCDENR), LAW was retained to perform additional assessment activities at the site to assess the potential for soil impact and the risk classification of the site. LAW proposed advancing five soil borings around the former tank location to a depth of 5 to 7 feet. This work was completed using direct-push technology.

- **Table 1.1 – UST Information**

The following table provides tank information. The former tank location is shown on Figure 2.

Tank	Last Contents	Capacity (Gallons)	Installation Date	Removal Date	Release Discovered
1	Water/Gasoline	1,200	Unknown	December 14, 1999	No
2	Water/Gasoline	1,200	Unknown	December 14, 1999	Yes
3	Water/Gasoline	1,200	Unknown	December 14, 1999	No

Prepared/Date: FJE 10/18/00
Checked/Date: RCF

2. SITE INVESTIGATION

On September 13, 2000, LAW advanced five borings (SW1 through SW4 and SW3A) in the former tank pit using direct-push technology. Figure 2 in this report illustrates soil sample locations relative to the excavation boundaries and the former UST location. Field procedures used during the site work are outlined in Appendix A. One soil sample (S3A) was collected to duplicate sample S3 at a depth of 7 feet taken during the UST Closure and four soil samples (SW1, SW2, SW3 and SW4) were collected at a depth of 5 feet around the former tank excavation to assess the sidewalls. One of the samples (SW4) identified naphthalene above laboratory detection limits.

The samples were collected in 40ml vials and 4-ounce glass jars, placed on ice and delivered to Prism Laboratories, Inc. in Charlotte, North Carolina. The samples were analyzed for EPA method 8260 and MADEP VPH. The laboratory results are included in Appendix B. The soil analytical results did not identify detectable concentrations of petroleum hydrocarbons in samples S3A and SW1 through SW3. Sample (SW4) identified naphthalene above laboratory detection limits. The analytical test results identified a naphthalene concentration of 0.01 mg/kg. The result did not exceed the Soil-to-Groundwater Maximum Soil Contaminant Concentration of 0.58 mg/kg.

3. CONCLUSIONS AND RECOMMENDATIONS

The results of our assessment indicate the soil analytical results did not identify concentrations of petroleum hydrocarbons exceeding the soil-to-groundwater MSCC's.

Based on the results of our assessment, LAW recommends no further action for this site.

4. REFERENCES

- LAW UST Closure Report, LAW Project 30100-7-3245, dated March 22, 2000.
- Mecklenburg County, North Carolina Street Map Book, 2nd Edition, dated 1988.

EXPLANATION

APPROXIMATE SITE LOCATIONS

1000 500 0 1000

APPROXIMATE SCALE IN FEET

REF: MECKLENBURG COUNTY, N.C. STREET MAP BOOK, 2ND EDITION; DATED 1988.

LAW
ENGINEERING AND ENVIRONMENTAL SERVICES
CHARLOTTE, NORTH CAROLINA

SITE LOCATION MAP

GATEWAY VILLAGE DEVELOPMENT
CHARLOTTE, NORTH CAROLINA

PREPARED BY	DATE	CHECKED	DATE	JOB NO.	FIGURE
CVN	1/27/00	RCF	2/1/2000	30100-7-3245	1

G:\PROJECTS\30140 ENVIRONMENTAL JOBS\1997\CVN\PHASE_IV\T_SITE.dwg 01/20/00 MN_MARSH

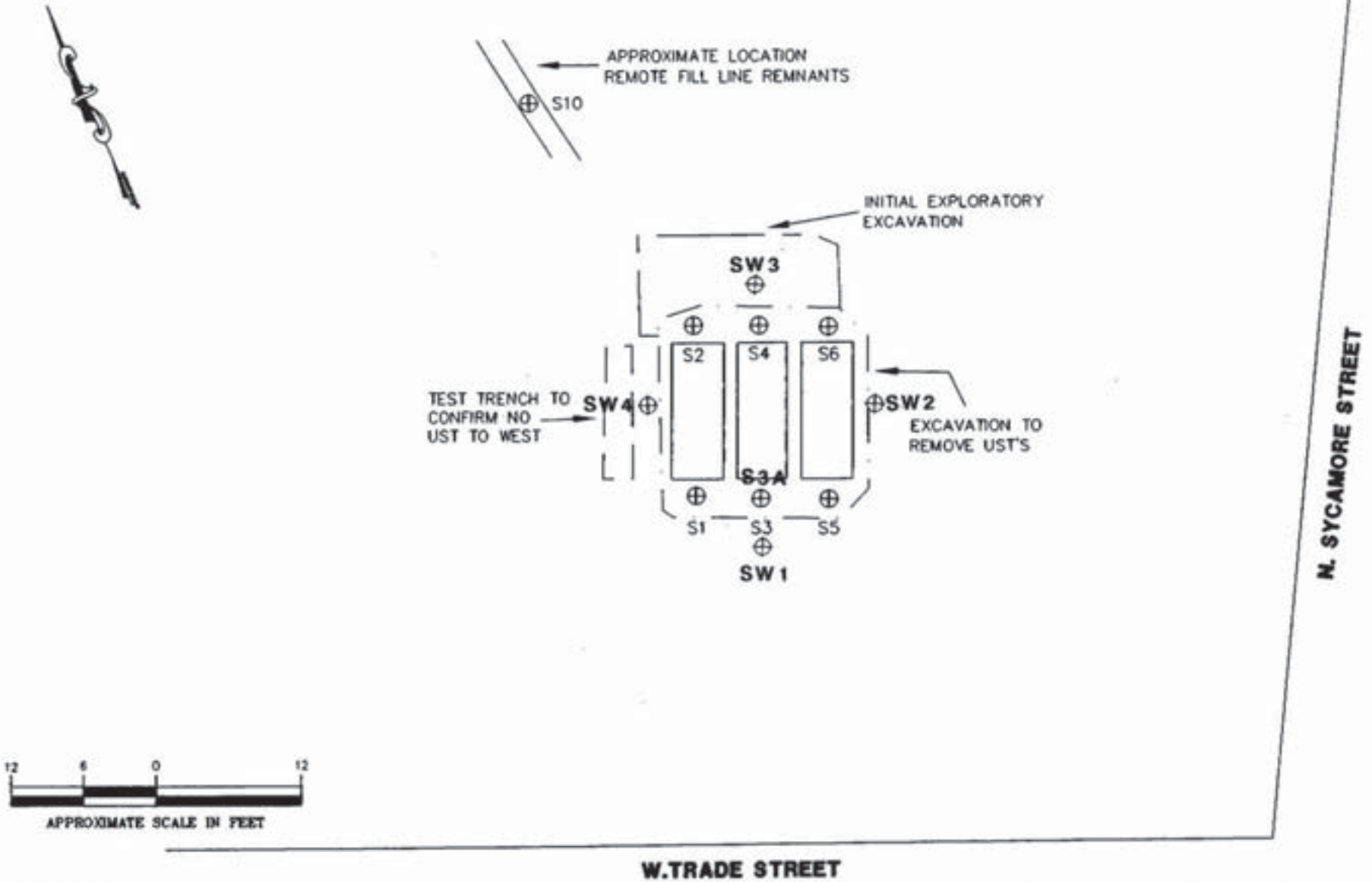

EXPLANATION

⊕ APPROXIMATE LOCATION OF SOIL SAMPLE

REF: SITE SKETCH PREPARED FROM FIELD NOTES BY LAW ENGINEERING PERSONNEL.

LAW
ENGINEERING AND ENVIRONMENTAL SERVICES
CHARLOTTE, NORTH CAROLINA

SITE LOCATION PLAN
GATEWAY VILLAGE
CHARLOTTE, NORTH CAROLINA

PREPARED BY	DATE	CHECKED	DATE	JOB NO.	FIGURE
		RCF	11-13-00	30100-7-3245	2A

G:\PROJECTS\30140 ENVIRONMENTAL\JOBS\1997\3245\PHASE_45\1100 UST.dwg 01/28/00 MHARRISON

FIELD PROCEDURES

The field procedures used in the performance of LAW's work are as follows:

Soil Borings

LAW completed the borings using Direct Push Technology employing stainless-steel core barrels to advance the boreholes. They obtained continuous soil samples in four-foot lengths with a stainless-steel sampling tube and acetate tube liners. To reduce the potential for cross-contamination, the probing crew steam-cleaned down-hole drilling equipment prior to drilling each boring.

LAW retained representative portions of the soil samples recovered from the borings which were placed in laboratory prepared jars, delivered to the lab on ice with proper chain-of-custody maintained.

Lab Report

PRISM LABORATORIES, INC.

Full Service Analytical & Environmental Solutions

9/26/00

Law Eng & Env Services, Inc
Flora Elliott
PO Box 11297
Charlotte, NC 28220

Customer Project ID: **Gateway Village**
Customer Sample ID: **S3A 7**
Prism Sample ID: **AB81402**
Login Group: 3210G6
Sample Collection Date/Time: 9/13/00 14:10
Lab Submittal Date/Time: 9/13/00 16:25

The following analytical results have been obtained for the indicated sample which was submitted to this laboratory

TEST PARAMETER	TEST RESULT	UNITS	REPORTING LIMIT	METHOD REFERENCE	DATE/TIME STARTED	ANALYST
C5-C8 Aliphatics	Not detected	mg/kg	7	MADEP VPH	9/21/00 18:52	KC
C9-C12 Aliphatics	Not detected	mg/kg	6	MADEP VPH	9/21/00 18:52	KC
C9-C10 Aromatics	Not detected	mg/kg	2	MADEP VPH	9/21/00 18:52	KC
Surrogate % Recovery - PID	97	%	(70-130)	MADEP VPH	9/21/00 18:52	KC
Surrogate % Recovery - FID	104	%	(70-130)	MADEP VPH	9/21/00 18:52	KC
Dilution Factor	1	mg/kg		MADEP VPH	9/21/00 18:52	KC
Dry Weight Received	17.63 g	mg/kg		MADEP VPH	9/21/00 18:52	KC

CALCULATIONS BASED ON DRY WT.	89	% DRY WT.	0.01	SM 2540 G	9/20/00 09:30	JMV
BENZENE	Not detected	ug/kg	6.0	SW846-8260	9/20/00 21:55	DR2
BROMOBENZENE	Not detected	ug/kg	6.0	SW846-8260	9/20/00 21:55	DR2
BROMOCHLOROMETHANE	Not detected	ug/kg	6.0	SW846-8260	9/20/00 21:55	DR2
BROMODICHLOROMETHANE	Not detected	ug/kg	6.0	SW846-8260	9/20/00 21:55	DR2
BROMOFORM	Not detected	ug/kg	6.0	SW846-8260	9/20/00 21:55	DR2
BROMOMETHANE	Not detected	ug/kg	12.0	SW846-8260	9/20/00 21:55	DR2
N-BUTYLBENZENE	Not detected	ug/kg	6.0	SW846-8260	9/20/00 21:55	DR2
SEC-BUTYLBENZENE	Not detected	ug/kg	6.0	SW846-8260	9/20/00 21:55	DR2
TERT-BUTYLBENZENE	Not detected	ug/kg	6.0	SW846-8260	9/20/00 21:55	DR2
CARBON TETRACHLORIDE	Not detected	ug/kg	6.0	SW846-8260	9/20/00 21:55	DR2
CHLOROBENZENE	Not detected	ug/kg	6.0	SW846-8260	9/20/00 21:55	DR2
CHLORODIBROMOMETHANE	Not detected	ug/kg	6.0	SW846-8260	9/20/00 21:55	DR2
CHLOROETHANE	Not detected	ug/kg	12.0	SW846-8260	9/20/00 21:55	DR2
CHLOROFORM	Not detected	ug/kg	6.0	SW846-8260	9/20/00 21:55	DR2
CHLOROMETHANE	Not detected	ug/kg	12.0	SW846-8260	9/20/00 21:55	DR2
2-CHLOROTOLUENE	Not detected	ug/kg	6.0	SW846-8260	9/20/00 21:55	DR2
4-CHLOROTOLUENE	Not detected	ug/kg	6.0	SW846-8260	9/20/00 21:55	DR2
1,2-DIBROMO-3-CHLOROPROPANE	Not detected	ug/kg	12.0	SW846-8260	9/20/00 21:55	DR2
1,2-DIBROMOETHANE	Not detected	ug/kg	6.0	SW846-8260	9/20/00 21:55	DR2
DIBROMOMETHANE	Not detected	ug/kg	6.0	SW846-8260	9/20/00 21:55	DR2
1,2-DICHLOROBENZENE	Not detected	ug/kg	6.0	SW846-8260	9/20/00 21:55	DR2

449 Springbrook Road ▲ P.O. Box 240543 ▲ Charlotte, NC 28224-0543
Phone: 704/529-6364 ▲ Toll Free Number: 1-800/529-6364 ▲ Fax: 704/525-0409

Lab Report

PRISM LABORATORIES, INC.
Full Service Analytical & Environmental Solutions

9/26/00

Law Eng & Env Services, Inc
Flora Elliott
PO Box 11297
Charlotte, NC 28220

Customer Project ID: **Gateway Village**
Customer Sample ID: **S3A 7**
Prism Sample ID: **AB81402**
Login Group: 3210G6
Sample Collection Date/Time: 9/13/00 14:10
Lab Submittal Date/Time: 9/13/00 16:25

The following analytical results have been obtained for the indicated sample which was submitted to this laboratory

TEST PARAMETER	TEST RESULT	UNITS	REPORTING LIMIT	METHOD REFERENCE	DATE/TIME STARTED	ANALYST
1,3-DICHLOROBENZENE	Not detected	ug/kg	6.0	SW846-8260	9/20/00 21:55	DR2
1,4-DICHLOROBENZENE	Not detected	ug/kg	6.0	SW846-8260	9/20/00 21:55	DR2
DICHLORODIFLUOROMETHANE	Not detected	ug/kg	6.0	SW846-8260	9/20/00 21:55	DR2
1,1-DICHLOROETHANE	Not detected	ug/kg	6.0	SW846-8260	9/20/00 21:55	DR2
1,2-DICHLOROETHANE	Not detected	ug/kg	6.0	SW846-8260	9/20/00 21:55	DR2
1,1-DICHLOROETHENE	Not detected	ug/kg	6.0	SW846-8260	9/20/00 21:55	DR2
CIS-1,2-DICHLOROETHENE	Not detected	ug/kg	6.0	SW846-8260	9/20/00 21:55	DR2
TRANS-1,2-DICHLOROETHENE	Not detected	ug/kg	6.0	SW846-8260	9/20/00 21:55	DR2
1,2-DICHLOROPROPANE	Not detected	ug/kg	6.0	SW846-8260	9/20/00 21:55	DR2
1,3-DICHLOROPROPANE	Not detected	ug/kg	6.0	SW846-8260	9/20/00 21:55	DR2
2,2-DICHLOROPROPANE	Not detected	ug/kg	6.0	SW846-8260	9/20/00 21:55	DR2
1,1-DICHLOROPROPENE	Not detected	ug/kg	6.0	SW846-8260	9/20/00 21:55	DR2
ETHYLBENZENE	Not detected	ug/kg	6.0	SW846-8260	9/20/00 21:55	DR2
HEXACHLOROBUTADIENE	Not detected	ug/kg	6.0	SW846-8260	9/20/00 21:55	DR2
ISOPROPYLBENZENE	Not detected	ug/kg	6.0	SW846-8260	9/20/00 21:55	DR2
P-ISOPROPYLTOLUENE	Not detected	ug/kg	6.0	SW846-8260	9/20/00 21:55	DR2
METHYLENE CHLORIDE	Not detected	ug/kg	120.0	SW846-8260	9/20/00 21:55	DR2
NAPHTHALENE	Not detected	ug/kg	6.0	SW846-8260	9/20/00 21:55	DR2
N-PROPYLBENZENE	Not detected	ug/kg	6.0	SW846-8260	9/20/00 21:55	DR2
STYRENE	Not detected	ug/kg	6.0	SW846-8260	9/20/00 21:55	DR2
1,1,1,2-TETRACHLOROETHANE	Not detected	ug/kg	6.0	SW846-8260	9/20/00 21:55	DR2
1,1,2,2-TETRACHLOROETHANE	Not detected	ug/kg	6.0	SW846-8260	9/20/00 21:55	DR2
TETRACHLOROETHENE	Not detected	ug/kg	6.0	SW846-8260	9/20/00 21:55	DR2
TOLUENE	Not detected	ug/kg	6.0	SW846-8260	9/20/00 21:55	DR2
1,2,3-TRICHLOROBENZENE	Not detected	ug/kg	6.0	SW846-8260	9/20/00 21:55	DR2
1,2,4-TRICHLOROBENZENE	Not detected	ug/kg	6.0	SW846-8260	9/20/00 21:55	DR2
1,1,1-TRICHLOROETHANE	Not detected	ug/kg	6.0	SW846-8260	9/20/00 21:55	DR2
1,1,2-TRICHLOROETHANE	Not detected	ug/kg	6.0	SW846-8260	9/20/00 21:55	DR2
TRICHLOROETHENE	Not detected	ug/kg	6.0	SW846-8260	9/20/00 21:55	DR2
TRICHLOROFLUOROMETHANE	Not detected	ug/kg	6.0	SW846-8260	9/20/00 21:55	DR2

449 Springbrook Road ▲ P.O. Box 240543 ▲ Charlotte, NC 28224-0543
Phone: 704/529-6364 ▲ Toll Free Number: 1-800/529-6364 ▲ Fax: 704/525-0409

Lab Report

PRISM LABORATORIES, INC.

Full Service Analytical & Environmental Solutions

9/26/00

Law Eng & Env Services, Inc
Flora Elliott
PO Box 11297
Charlotte, NC 28220

Customer Project ID: **Gateway Village**
Customer Sample ID: **S3A 7**
Prism Sample ID: **AB81402**
Login Group: 3210G6
Sample Collection Date/Time: 9/13/00 14:10
Lab Submittal Date/Time: 9/13/00 16:25

The following analytical results have been obtained for the indicated sample which was submitted to this laboratory

TEST PARAMETER	TEST RESULT	UNITS	REPORTING LIMIT	METHOD REFERENCE	DATE/TIME STARTED	ANALYST
1,2,3-TRICHLOROPROPANE	Not detected	ug/kg	6.0	SW846-8260	9/20/00 21:55	DR2
1,2,4-TRIMETHYLBENZENE	Not detected	ug/kg	6.0	SW846-8260	9/20/00 21:55	DR2
1,3,5-TRIMETHYLBENZENE	Not detected	ug/kg	6.0	SW846-8260	9/20/00 21:55	DR2
VINYL CHLORIDE	Not detected	ug/kg	12.0	SW846-8260	9/20/00 21:55	DR2
TOTAL XYLENES	Not detected	ug/kg	6.0	SW846-8260	9/20/00 21:55	DR2
2-BUTANONE (MEK)	Not detected	ug/kg	60.0	SW846-8260	9/20/00 21:55	DR2
2-CHLOROETHYL VINYL ETHER	Not detected	ug/kg	12.0	SW846-8260	9/20/00 21:55	DR2
4-METHYL-2-PENTANONE (MIBK)	Not detected	ug/kg	60.0	SW846-8260	9/20/00 21:55	DR2
ACETONE	Not detected	ug/kg	120.0	SW846-8260	9/20/00 21:55	DR2
CARBON DISULFIDE	Not detected	ug/kg	120.0	SW846-8260	9/20/00 21:55	DR2
VINYL ACETATE	Not detected	ug/kg	60.0	SW846-8260	9/20/00 21:55	DR2
CIS-1,3-DICHLOROPROPENE	Not detected	ug/kg	6.0	SW846-8260	9/20/00 21:55	DR2
TRANS-1,3-DICHLOROPROPENE	Not detected	ug/kg	6.0	SW846-8260	9/20/00 21:55	DR2
2-HEXANONE	Not detected	ug/kg	60.0	SW846-8260	9/20/00 21:55	DR2
IPE	Not detected	ug/kg	6.0	SW846-8260	9/20/00 21:55	DR2
MTBE	Not detected	ug/kg	6.0	SW846-8260	9/20/00 21:55	DR2
SURR:DIBROMOFLUOROMETHANE	101	%	70-130	SW846-8260	9/20/00 21:55	DR2
SURR:TOLUENE-D8	93	%	70-130	SW846-8260	9/20/00 21:55	DR2
SURR:BROMOFLUOROBENZENE	85	%	70-130	SW846-8260	9/20/00 21:55	DR2

Sample Comments:

Angela D. Overcash, V.P. Laboratory Services

Lab Report

PRISM LABORATORIES, INC.
Full Service Analytical & Environmental Solutions

9/26/00

Law Eng & Env Services, Inc
Flora Elliott
PO Box 11297
Charlotte, NC 28220

Customer Project ID: **Gateway Village**
Customer Sample ID: **SW1 5**
Prism Sample ID: **AB81403**
Login Group: 3210G6
Sample Collection Date/Time: 9/13/00 13:50
Lab Submittal Date/Time: 9/13/00 16:25

The following analytical results have been obtained for the indicated sample which was submitted to this laboratory

TEST PARAMETER	TEST RESULT	UNITS	REPORTING LIMIT	METHOD REFERENCE	DATE/TIME STARTED	ANALYST
C5-C8 Aliphatics	Not detected	mg/kg	7	MADEP VPH	9/21/00 19:46	KC
C9-C12 Aliphatics	Not detected	mg/kg	6	MADEP VPH	9/21/00 19:46	KC
C9-C10 Aromatics	Not detected	mg/kg	2	MADEP VPH	9/21/00 19:46	KC
Surrogate % Recovery - PID	94	%	(70-130)	MADEP VPH	9/21/00 19:46	KC
Surrogate % Recovery - FID	101	%	(70-130)	MADEP VPH	9/21/00 19:46	KC
Dilution Factor	1	mg/kg		MADEP VPH	9/21/00 19:46	KC
Dry Weight Received	15.33 g	mg/kg		MADEP VPH	9/21/00 19:46	KC

CALCULATIONS BASED ON DRY WT.	82	% DRY WT.	0.01	SM 2540 G	9/20/00 09:30	JMV
BENZENE	Not detected	ug/kg	6.0	SW846-8260	9/20/00 22:41	DR2
BROMOBENZENE	Not detected	ug/kg	6.0	SW846-8260	9/20/00 22:41	DR2
BROMOCHLOROMETHANE	Not detected	ug/kg	6.0	SW846-8260	9/20/00 22:41	DR2
BROMODICHLOROMETHANE	Not detected	ug/kg	6.0	SW846-8260	9/20/00 22:41	DR2
BROMOFORM	Not detected	ug/kg	6.0	SW846-8260	9/20/00 22:41	DR2
BROMOMETHANE	Not detected	ug/kg	12.0	SW846-8260	9/20/00 22:41	DR2
N-BUTYLBENZENE	Not detected	ug/kg	6.0	SW846-8260	9/20/00 22:41	DR2
SEC-BUTYLBENZENE	Not detected	ug/kg	6.0	SW846-8260	9/20/00 22:41	DR2
TERT-BUTYLBENZENE	Not detected	ug/kg	6.0	SW846-8260	9/20/00 22:41	DR2
CARBON TETRACHLORIDE	Not detected	ug/kg	6.0	SW846-8260	9/20/00 22:41	DR2
CHLOROBENZENE	Not detected	ug/kg	6.0	SW846-8260	9/20/00 22:41	DR2
CHLORODIBROMOMETHANE	Not detected	ug/kg	6.0	SW846-8260	9/20/00 22:41	DR2
CHLOROETHANE	Not detected	ug/kg	12.0	SW846-8260	9/20/00 22:41	DR2
CHLOROFORM	Not detected	ug/kg	6.0	SW846-8260	9/20/00 22:41	DR2
CHLOROMETHANE	Not detected	ug/kg	12.0	SW846-8260	9/20/00 22:41	DR2
2-CHLOROTOLUENE	Not detected	ug/kg	6.0	SW846-8260	9/20/00 22:41	DR2
4-CHLOROTOLUENE	Not detected	ug/kg	6.0	SW846-8260	9/20/00 22:41	DR2
1,2-DIBROMO-3-CHLOROPROPANE	Not detected	ug/kg	12.0	SW846-8260	9/20/00 22:41	DR2
1,2-DIBROMOETHANE	Not detected	ug/kg	6.0	SW846-8260	9/20/00 22:41	DR2
DIBROMOMETHANE	Not detected	ug/kg	6.0	SW846-8260	9/20/00 22:41	DR2
1,2-DICHLOROBENZENE	Not detected	ug/kg	6.0	SW846-8260	9/20/00 22:41	DR2

449 Springbrook Road ▲ P.O. Box 240543 ▲ Charlotte, NC 28224-0543
Phone: 704/529-6364 ▲ Toll Free Number: 1-800/529-6364 ▲ Fax: 704/525-0409

Lab Report

PRISM LABORATORIES, INC.
Full Service Analytical & Environmental Solutions

9/26/00

Law Eng & Env Services, Inc
Flora Elliott
PO Box 11297
Charlotte, NC 28220

Customer Project ID: **Gateway Village**
Customer Sample ID: **SW1 5**
Prism Sample ID: **AB81403**
Login Group: 3210G6
Sample Collection Date/Time: 9/13/00 13:50
Lab Submittal Date/Time: 9/13/00 16:25

The following analytical results have been obtained for the indicated sample which was submitted to this laboratory

TEST PARAMETER	TEST RESULT	UNITS	REPORTING LIMIT	METHOD REFERENCE	DATE/TIME STARTED	ANALYST
1,3-DICHLOROBENZENE	Not detected	ug/kg	6.0	SW846-8260	9/20/00 22:41	DR2
1,4-DICHLOROBENZENE	Not detected	ug/kg	6.0	SW846-8260	9/20/00 22:41	DR2
DICHLORODIFLUOROMETHANE	Not detected	ug/kg	6.0	SW846-8260	9/20/00 22:41	DR2
1,1-DICHLOROETHANE	Not detected	ug/kg	6.0	SW846-8260	9/20/00 22:41	DR2
1,2-DICHLOROETHANE	Not detected	ug/kg	6.0	SW846-8260	9/20/00 22:41	DR2
1,1-DICHLOROETHENE	Not detected	ug/kg	6.0	SW846-8260	9/20/00 22:41	DR2
CIS-1,2-DICHLOROETHENE	Not detected	ug/kg	6.0	SW846-8260	9/20/00 22:41	DR2
TRANS-1,2-DICHLOROETHENE	Not detected	ug/kg	6.0	SW846-8260	9/20/00 22:41	DR2
1,2-DICHLOROPROPANE	Not detected	ug/kg	6.0	SW846-8260	9/20/00 22:41	DR2
1,3-DICHLOROPROPANE	Not detected	ug/kg	6.0	SW846-8260	9/20/00 22:41	DR2
2,2-DICHLOROPROPANE	Not detected	ug/kg	6.0	SW846-8260	9/20/00 22:41	DR2
1,1-DICHLOROPROPENE	Not detected	ug/kg	6.0	SW846-8260	9/20/00 22:41	DR2
ETHYLBENZENE	Not detected	ug/kg	6.0	SW846-8260	9/20/00 22:41	DR2
HEXACHLOROBUTADIENE	Not detected	ug/kg	6.0	SW846-8260	9/20/00 22:41	DR2
ISOPROPYLBENZENE	Not detected	ug/kg	6.0	SW846-8260	9/20/00 22:41	DR2
P-ISOPROPYLTOLUENE	Not detected	ug/kg	6.0	SW846-8260	9/20/00 22:41	DR2
METHYLENE CHLORIDE	Not detected	ug/kg	120.0	SW846-8260	9/20/00 22:41	DR2
NAPHTHALENE	Not detected	ug/kg	6.0	SW846-8260	9/20/00 22:41	DR2
N-PROPYLBENZENE	Not detected	ug/kg	6.0	SW846-8260	9/20/00 22:41	DR2
STYRENE	Not detected	ug/kg	6.0	SW846-8260	9/20/00 22:41	DR2
1,1,1,2-TETRACHLOROETHANE	Not detected	ug/kg	6.0	SW846-8260	9/20/00 22:41	DR2
1,1,2,2-TETRACHLOROETHANE	Not detected	ug/kg	6.0	SW846-8260	9/20/00 22:41	DR2
TETRACHLOROETHENE	Not detected	ug/kg	6.0	SW846-8260	9/20/00 22:41	DR2
TOLUENE	Not detected	ug/kg	6.0	SW846-8260	9/20/00 22:41	DR2
1,2,3-TRICHLOROBENZENE	Not detected	ug/kg	6.0	SW846-8260	9/20/00 22:41	DR2
1,2,4-TRICHLOROBENZENE	Not detected	ug/kg	6.0	SW846-8260	9/20/00 22:41	DR2
1,1,1-TRICHLOROETHANE	Not detected	ug/kg	6.0	SW846-8260	9/20/00 22:41	DR2
1,1,2-TRICHLOROETHANE	Not detected	ug/kg	6.0	SW846-8260	9/20/00 22:41	DR2
TRICHLOROETHENE	Not detected	ug/kg	6.0	SW846-8260	9/20/00 22:41	DR2
TRICHLOROFLUOROMETHANE	Not detected	ug/kg	6.0	SW846-8260	9/20/00 22:41	DR2

449 Springbrook Road ▲ P.O. Box 240543 ▲ Charlotte, NC 28224-0543
Phone: 704/529-6364 ▲ Toll Free Number: 1-800/529-6364 ▲ Fax: 704/525-0409

Lab Report

PRISM LABORATORIES, INC.

Full Service Analytical & Environmental Solutions

9/26/00

Law Eng & Env Services, Inc
Flora Elliott
PO Box 11297
Charlotte, NC 28220

Customer Project ID: **Gateway Village**
Customer Sample ID: **SW1 5**
Prism Sample ID: **AB81403**
Login Group: 3210G6
Sample Collection Date/Time: 9/13/00 13:50
Lab Submittal Date/Time: 9/13/00 16:25

The following analytical results have been obtained for the indicated sample which was submitted to this laboratory

TEST PARAMETER	TEST RESULT	UNITS	REPORTING LIMIT	METHOD REFERENCE	DATE/TIME STARTED	ANALYST
1,2,3-TRICHLOROPROPANE	Not detected	ug/kg	6.0	SW846-8260	9/20/00 22:41	DR2
1,2,4-TRIMETHYLBENZENE	Not detected	ug/kg	6.0	SW846-8260	9/20/00 22:41	DR2
1,3,5-TRIMETHYLBENZENE	Not detected	ug/kg	6.0	SW846-8260	9/20/00 22:41	DR2
VINYL CHLORIDE	Not detected	ug/kg	12.0	SW846-8260	9/20/00 22:41	DR2
TOTAL XYLENES	Not detected	ug/kg	6.0	SW846-8260	9/20/00 22:41	DR2
2-BUTANONE (MEK)	Not detected	ug/kg	60.0	SW846-8260	9/20/00 22:41	DR2
2-CHLOROETHYL VINYL ETHER	Not detected	ug/kg	12.0	SW846-8260	9/20/00 22:41	DR2
4-METHYL-2-PENTANONE (MIBK)	Not detected	ug/kg	60.0	SW846-8260	9/20/00 22:41	DR2
ACETONE	Not detected	ug/kg	120.0	SW846-8260	9/20/00 22:41	DR2
CARBON DISULFIDE	Not detected	ug/kg	120.0	SW846-8260	9/20/00 22:41	DR2
VINYL ACETATE	Not detected	ug/kg	60.0	SW846-8260	9/20/00 22:41	DR2
CIS-1,3-DICHLOROPROPENE	Not detected	ug/kg	6.0	SW846-8260	9/20/00 22:41	DR2
TRANS-1,3-DICHLOROPROPENE	Not detected	ug/kg	6.0	SW846-8260	9/20/00 22:41	DR2
2-HEXANONE	Not detected	ug/kg	60.0	SW846-8260	9/20/00 22:41	DR2
IPE	Not detected	ug/kg	6.0	SW846-8260	9/20/00 22:41	DR2
MTBE	Not detected	ug/kg	6.0	SW846-8260	9/20/00 22:41	DR2
SURR:DIBROMOFLUOROMETHANE	115	%	70-130	SW846-8260	9/20/00 22:41	DR2
SURR:TOLUENE-D8	105	%	70-130	SW846-8260	9/20/00 22:41	DR2
SURR:BROMOFLUOROBENZENE	86	%	70-130	SW846-8260	9/20/00 22:41	DR2

Sample Comments:

Angela D. Overcash, V.P. Laboratory Services

449 Springbrook Road ▲ P.O. Box 240543 ▲ Charlotte, NC 28224-0543
Phone: 704/529-6364 ▲ Toll Free Number: 1-800/529-6364 ▲ Fax: 704/525-0409

Lab Report

PRISM LABORATORIES, INC.

Full Service Analytical & Environmental Solutions

9/26/00

Law Eng & Env Services, Inc
Flora Elliott
PO Box 11297
Charlotte, NC 28220

Customer Project ID: **Gateway Village**
Customer Sample ID: **SW2 5**
Prism Sample ID: **AB81404**
Login Group: 3210G6
Sample Collection Date/Time: 9/13/00 12:55
Lab Submittal Date/Time: 9/13/00 16:25

The following analytical results have been obtained for the indicated sample which was submitted to this laboratory

TEST PARAMETER	TEST RESULT	UNITS	REPORTING LIMIT	METHOD REFERENCE	DATE/TIME STARTED	ANALYST
C5-C8 Aliphatics	Not detected	mg/kg	7	MADEP VPH	9/21/00 20:40	KC
C9-C12 Aliphatics	Not detected	mg/kg	6	MADEP VPH	9/21/00 20:40	KC
C9-C10 Aromatics	Not detected	mg/kg	2	MADEP VPH	9/21/00 20:40	KC
Surrogate % Recovery - PID	85	%	(70-130)	MADEP VPH	9/21/00 20:40	KC
Surrogate % Recovery - FID	103	%	(70-130)	MADEP VPH	9/21/00 20:40	KC
Dilution Factor	1	mg/kg		MADEP VPH	9/21/00 20:40	KC
Dry Weight Received	16.53 g	mg/kg		MADEP VPH	9/21/00 20:40	KC

CALCULATIONS BASED ON DRY WT.	87	% DRY WT.	0.01	SM 2540 G	9/20/00 09:30	JMV
BENZENE	Not detected	ug/kg	6.0	SW846-8260	9/20/00 23:26	DR2
BROMOBENZENE	Not detected	ug/kg	6.0	SW846-8260	9/20/00 23:26	DR2
BROMOCHLOROMETHANE	Not detected	ug/kg	6.0	SW846-8260	9/20/00 23:26	DR2
BROMODICHLOROMETHANE	Not detected	ug/kg	6.0	SW846-8260	9/20/00 23:26	DR2
BROMOFORM	Not detected	ug/kg	6.0	SW846-8260	9/20/00 23:26	DR2
BROMOMETHANE	Not detected	ug/kg	12.0	SW846-8260	9/20/00 23:26	DR2
N-BUTYLBENZENE	Not detected	ug/kg	6.0	SW846-8260	9/20/00 23:26	DR2
SEC-BUTYLBENZENE	Not detected	ug/kg	6.0	SW846-8260	9/20/00 23:26	DR2
TERT-BUTYLBENZENE	Not detected	ug/kg	6.0	SW846-8260	9/20/00 23:26	DR2
CARBON TETRACHLORIDE	Not detected	ug/kg	6.0	SW846-8260	9/20/00 23:26	DR2
CHLOROBENZENE	Not detected	ug/kg	6.0	SW846-8260	9/20/00 23:26	DR2
CHLORODIBROMOMETHANE	Not detected	ug/kg	6.0	SW846-8260	9/20/00 23:26	DR2
CHLOROETHANE	Not detected	ug/kg	12.0	SW846-8260	9/20/00 23:26	DR2
CHLOROFORM	Not detected	ug/kg	6.0	SW846-8260	9/20/00 23:26	DR2
CHLOROMETHANE	Not detected	ug/kg	12.0	SW846-8260	9/20/00 23:26	DR2
2-CHLOROTOLUENE	Not detected	ug/kg	6.0	SW846-8260	9/20/00 23:26	DR2
4-CHLOROTOLUENE	Not detected	ug/kg	6.0	SW846-8260	9/20/00 23:26	DR2
1,2-DIBROMO-3-CHLOROPROPANE	Not detected	ug/kg	12.0	SW846-8260	9/20/00 23:26	DR2
1,2-DIBROMOETHANE	Not detected	ug/kg	6.0	SW846-8260	9/20/00 23:26	DR2
DIBROMOMETHANE	Not detected	ug/kg	6.0	SW846-8260	9/20/00 23:26	DR2
1,2-DICHLOROBENZENE	Not detected	ug/kg	6.0	SW846-8260	9/20/00 23:26	DR2

449 Springbrook Road ▲ P.O. Box 240543 ▲ Charlotte, NC 28224-0543
Phone: 704/529-6364 ▲ Toll Free Number: 1-800/529-6364 ▲ Fax: 704/525-0409

Lab Report

PRISM LABORATORIES, INC.

Full Service Analytical & Environmental Solutions

9/26/00

Law Eng & Env Services, Inc
Flora Elliott
PO Box 11297
Charlotte, NC 28220

Customer Project ID: **Gateway Village**
Customer Sample ID: **SW2 5**
Prism Sample ID: **AB81404**
Login Group: 3210G6
Sample Collection Date/Time: 9/13/00 12:55
Lab Submittal Date/Time: 9/13/00 16:25

The following analytical results have been obtained for the indicated sample which was submitted to this laboratory

TEST PARAMETER	TEST RESULT	UNITS	REPORTING LIMIT	METHOD REFERENCE	DATE/TIME STARTED	ANALYST
1,3-DICHLOROBENZENE	Not detected	ug/kg	6.0	SW846-8260	9/20/00 23:26	DR2
1,4-DICHLOROBENZENE	Not detected	ug/kg	6.0	SW846-8260	9/20/00 23:26	DR2
DICHLORODIFLUOROMETHANE	Not detected	ug/kg	6.0	SW846-8260	9/20/00 23:26	DR2
1,1-DICHLOROETHANE	Not detected	ug/kg	6.0	SW846-8260	9/20/00 23:26	DR2
1,2-DICHLOROETHANE	Not detected	ug/kg	6.0	SW846-8260	9/20/00 23:26	DR2
1,1-DICHLOROETHENE	Not detected	ug/kg	6.0	SW846-8260	9/20/00 23:26	DR2
CIS-1,2-DICHLOROETHENE	Not detected	ug/kg	6.0	SW846-8260	9/20/00 23:26	DR2
TRANS-1,2-DICHLOROETHENE	Not detected	ug/kg	6.0	SW846-8260	9/20/00 23:26	DR2
1,2-DICHLOROPROPANE	Not detected	ug/kg	6.0	SW846-8260	9/20/00 23:26	DR2
1,3-DICHLOROPROPANE	Not detected	ug/kg	6.0	SW846-8260	9/20/00 23:26	DR2
2,2-DICHLOROPROPANE	Not detected	ug/kg	6.0	SW846-8260	9/20/00 23:26	DR2
1,1-DICHLOROPROPENE	Not detected	ug/kg	6.0	SW846-8260	9/20/00 23:26	DR2
ETHYLBENZENE	Not detected	ug/kg	6.0	SW846-8260	9/20/00 23:26	DR2
HEXACHLOROBUTADIENE	Not detected	ug/kg	6.0	SW846-8260	9/20/00 23:26	DR2
ISOPROPYLBENZENE	Not detected	ug/kg	6.0	SW846-8260	9/20/00 23:26	DR2
P-ISOPROPYLTOLUENE	Not detected	ug/kg	6.0	SW846-8260	9/20/00 23:26	DR2
METHYLENE CHLORIDE	Not detected	ug/kg	120.0	SW846-8260	9/20/00 23:26	DR2
NAPHTHALENE	Not detected	ug/kg	6.0	SW846-8260	9/20/00 23:26	DR2
N-PROPYLBENZENE	Not detected	ug/kg	6.0	SW846-8260	9/20/00 23:26	DR2
STYRENE	Not detected	ug/kg	6.0	SW846-8260	9/20/00 23:26	DR2
1,1,1,2-TETRACHLOROETHANE	Not detected	ug/kg	6.0	SW846-8260	9/20/00 23:26	DR2
1,1,2,2-TETRACHLOROETHANE	Not detected	ug/kg	6.0	SW846-8260	9/20/00 23:26	DR2
TETRACHLOROETHENE	Not detected	ug/kg	6.0	SW846-8260	9/20/00 23:26	DR2
TOLUENE	Not detected	ug/kg	6.0	SW846-8260	9/20/00 23:26	DR2
1,2,3-TRICHLOROBENZENE	Not detected	ug/kg	6.0	SW846-8260	9/20/00 23:26	DR2
1,2,4-TRICHLOROBENZENE	Not detected	ug/kg	6.0	SW846-8260	9/20/00 23:26	DR2
1,1,1-TRICHLOROETHANE	Not detected	ug/kg	6.0	SW846-8260	9/20/00 23:26	DR2
1,1,2-TRICHLOROETHANE	Not detected	ug/kg	6.0	SW846-8260	9/20/00 23:26	DR2
TRICHLOROETHENE	Not detected	ug/kg	6.0	SW846-8260	9/20/00 23:26	DR2
TRICHLOROFLUOROMETHANE	Not detected	ug/kg	6.0	SW846-8260	9/20/00 23:26	DR2

449 Springbrook Road ▲ P.O. Box 240543 ▲ Charlotte, NC 28224-0543
Phone: 704/529-6364 ▲ Toll Free Number: 1-800/529-6364 ▲ Fax: 704/525-0409

Lab Report

PRISM LABORATORIES, INC.

Full Service Analytical & Environmental Solutions

9/26/00

Law Eng & Env Services, Inc
Flora Elliott
PO Box 11297
Charlotte, NC 28220

Customer Project ID: **Gateway Village**
Customer Sample ID: **SW2 5**
Prism Sample ID: **AB81404**
Login Group: 3210G6
Sample Collection Date/Time: 9/13/00 12:55
Lab Submittal Date/Time: 9/13/00 16:25

The following analytical results have been obtained for the indicated sample which was submitted to this laboratory

TEST PARAMETER	TEST RESULT	UNITS	REPORTING LIMIT	METHOD REFERENCE	DATE/TIME STARTED	ANALYST
1,2,3-TRICHLOROPROPANE	Not detected	ug/kg	6.0	SW846-8260	9/20/00 23:26	DR2
1,2,4-TRIMETHYLBENZENE	Not detected	ug/kg	6.0	SW846-8260	9/20/00 23:26	DR2
1,3,5-TRIMETHYLBENZENE	Not detected	ug/kg	6.0	SW846-8260	9/20/00 23:26	DR2
VINYL CHLORIDE	Not detected	ug/kg	12.0	SW846-8260	9/20/00 23:26	DR2
TOTAL XYLENES	Not detected	ug/kg	6.0	SW846-8260	9/20/00 23:26	DR2
2-BUTANONE (MEK)	Not detected	ug/kg	60.0	SW846-8260	9/20/00 23:26	DR2
2-CHLOROETHYL VINYL ETHER	Not detected	ug/kg	12.0	SW846-8260	9/20/00 23:26	DR2
4-METHYL-2-PENTANONE (MIBK)	Not detected	ug/kg	60.0	SW846-8260	9/20/00 23:26	DR2
ACETONE	Not detected	ug/kg	120.0	SW846-8260	9/20/00 23:26	DR2
CARBON DISULFIDE	Not detected	ug/kg	120.0	SW846-8260	9/20/00 23:26	DR2
VINYL ACETATE	Not detected	ug/kg	60.0	SW846-8260	9/20/00 23:26	DR2
CIS-1,3-DICHLOROPROPENE	Not detected	ug/kg	6.0	SW846-8260	9/20/00 23:26	DR2
TRANS-1,3-DICHLOROPROPENE	Not detected	ug/kg	6.0	SW846-8260	9/20/00 23:26	DR2
2-HEXANONE	Not detected	ug/kg	60.0	SW846-8260	9/20/00 23:26	DR2
IPE	Not detected	ug/kg	6.0	SW846-8260	9/20/00 23:26	DR2
MTBE	Not detected	ug/kg	6.0	SW846-8260	9/20/00 23:26	DR2
SURR:DIBROMOFLUOROMETHANE	105	%	70-130	SW846-8260	9/20/00 23:26	DR2
SURR:TOLUENE-D8	101	%	70-130	SW846-8260	9/20/00 23:26	DR2
SURR:BROMOFLUOROBENZENE	92	%	70-130	SW846-8260	9/20/00 23:26	DR2

Sample Comments:

Angela D. Overcash, V.P. Laboratory Services

449 Springbrook Road ▲ P.O. Box 240543 ▲ Charlotte, NC 28224-0543
Phone: 704/529-6364 ▲ Toll Free Number: 1-800/529-6364 ▲ Fax: 704/525-0409

Lab Report

PRISM LABORATORIES, INC.

Full Service Analytical & Environmental Solutions

9/26/00

Law Eng & Env Services, Inc
Flora Elliott
PO Box 11297
Charlotte, NC 28220

Customer Project ID: **Gateway Village**
Customer Sample ID: **SW3 5**
Prism Sample ID: **AB81405**
Login Group: 3210G6
Sample Collection Date/Time: 9/13/00 13:10
Lab Submittal Date/Time: 9/13/00 16:25

The following analytical results have been obtained for the indicated sample which was submitted to this laboratory

TEST PARAMETER	TEST RESULT	UNITS	REPORTING LIMIT	METHOD REFERENCE	DATE/TIME STARTED	ANALYST
C5-C8 Aliphatics	Not detected	mg/kg	7	MADEP VPH	9/21/00 21:35	KC
C9-C12 Aliphatics	Not detected	mg/kg	6	MADEP VPH	9/21/00 21:35	KC
C9-C10 Aromatics	Not detected	mg/kg	2	MADEP VPH	9/21/00 21:35	KC
Surrogate % Recovery - PID	92	%	(70-130)	MADEP VPH	9/21/00 21:35	KC
Surrogate % Recovery - FID	107	%	(70-130)	MADEP VPH	9/21/00 21:35	KC
Dilution Factor	1	mg/kg		MADEP VPH	9/21/00 21:35	KC
Dry Weight Received	20.33 g	mg/kg		MADEP VPH	9/21/00 21:35	KC

CALCULATIONS BASED ON DRY WT.	91	% DRY WT.	0.01	SM 2540 G	9/20/00 09:30	JMV
BENZENE	Not detected	ug/kg	5.0	SW846-8260	9/21/00 00:11	DR2
BROMOBENZENE	Not detected	ug/kg	5.0	SW846-8260	9/21/00 00:11	DR2
BROMOCHLOROMETHANE	Not detected	ug/kg	5.0	SW846-8260	9/21/00 00:11	DR2
BROMODICHLOROMETHANE	Not detected	ug/kg	5.0	SW846-8260	9/21/00 00:11	DR2
BROMOFORM	Not detected	ug/kg	5.0	SW846-8260	9/21/00 00:11	DR2
BROMOMETHANE	Not detected	ug/kg	10.0	SW846-8260	9/21/00 00:11	DR2
N-BUTYLBENZENE	Not detected	ug/kg	5.0	SW846-8260	9/21/00 00:11	DR2
SEC-BUTYLBENZENE	Not detected	ug/kg	5.0	SW846-8260	9/21/00 00:11	DR2
TERT-BUTYLBENZENE	Not detected	ug/kg	5.0	SW846-8260	9/21/00 00:11	DR2
CARBON TETRACHLORIDE	Not detected	ug/kg	5.0	SW846-8260	9/21/00 00:11	DR2
CHLOROBENZENE	Not detected	ug/kg	5.0	SW846-8260	9/21/00 00:11	DR2
CHLORODIBROMOMETHANE	Not detected	ug/kg	5.0	SW846-8260	9/21/00 00:11	DR2
CHLOROETHANE	Not detected	ug/kg	10.0	SW846-8260	9/21/00 00:11	DR2
CHLOROFORM	Not detected	ug/kg	5.0	SW846-8260	9/21/00 00:11	DR2
CHLOROMETHANE	Not detected	ug/kg	10.0	SW846-8260	9/21/00 00:11	DR2
2-CHLOROTOLUENE	Not detected	ug/kg	5.0	SW846-8260	9/21/00 00:11	DR2
4-CHLOROTOLUENE	Not detected	ug/kg	5.0	SW846-8260	9/21/00 00:11	DR2
1,2-DIBROMO-3-CHLOROPROPANE	Not detected	ug/kg	10.0	SW846-8260	9/21/00 00:11	DR2
1,2-DIBROMOETHANE	Not detected	ug/kg	5.0	SW846-8260	9/21/00 00:11	DR2
DIBROMOMETHANE	Not detected	ug/kg	5.0	SW846-8260	9/21/00 00:11	DR2
1,2-DICHLOROBENZENE	Not detected	ug/kg	5.0	SW846-8260	9/21/00 00:11	DR2

449 Springbrook Road ▲ P.O. Box 240543 ▲ Charlotte, NC 28224-0543
Phone: 704/529-6364 ▲ Toll Free Number: 1-800/529-6364 ▲ Fax: 704/525-0409

Lab Report

PRISM LABORATORIES, INC.

Full Service Analytical & Environmental Solutions

9/26/00

Law Eng & Env Services, Inc
Flora Elliott
PO Box 11297
Charlotte, NC 28220

Customer Project ID: **Gateway Village**
Customer Sample ID: **SW3 5**
Prism Sample ID: **AB81405**
Login Group: 3210G6
Sample Collection Date/Time: 9/13/00 13:10
Lab Submittal Date/Time: 9/13/00 16:25

The following analytical results have been obtained for the indicated sample which was submitted to this laboratory

TEST PARAMETER	TEST RESULT	UNITS	REPORTING LIMIT	METHOD REFERENCE	DATE/TIME STARTED	ANALYST
1,3-DICHLOROBENZENE	Not detected	ug/kg	5.0	SW846-8260	9/21/00 00:11	DR2
1,4-DICHLOROBENZENE	Not detected	ug/kg	5.0	SW846-8260	9/21/00 00:11	DR2
DICHLORODIFLUOROMETHANE	Not detected	ug/kg	5.0	SW846-8260	9/21/00 00:11	DR2
1,1-DICHLOROETHANE	Not detected	ug/kg	5.0	SW846-8260	9/21/00 00:11	DR2
1,2-DICHLOROETHANE	Not detected	ug/kg	5.0	SW846-8260	9/21/00 00:11	DR2
1,1-DICHLOROETHENE	Not detected	ug/kg	5.0	SW846-8260	9/21/00 00:11	DR2
CIS-1,2-DICHLOROETHENE	Not detected	ug/kg	5.0	SW846-8260	9/21/00 00:11	DR2
TRANS-1,2-DICHLOROETHENE	Not detected	ug/kg	5.0	SW846-8260	9/21/00 00:11	DR2
1,2-DICHLOROPROPANE	Not detected	ug/kg	5.0	SW846-8260	9/21/00 00:11	DR2
1,3-DICHLOROPROPANE	Not detected	ug/kg	5.0	SW846-8260	9/21/00 00:11	DR2
2,2-DICHLOROPROPANE	Not detected	ug/kg	5.0	SW846-8260	9/21/00 00:11	DR2
1,1-DICHLOROPROPENE	Not detected	ug/kg	5.0	SW846-8260	9/21/00 00:11	DR2
ETHYLBENZENE	Not detected	ug/kg	5.0	SW846-8260	9/21/00 00:11	DR2
HEXACHLOROBUTADIENE	Not detected	ug/kg	5.0	SW846-8260	9/21/00 00:11	DR2
ISOPROPYLBENZENE	Not detected	ug/kg	5.0	SW846-8260	9/21/00 00:11	DR2
P-ISOPROPYLTOLUENE	Not detected	ug/kg	5.0	SW846-8260	9/21/00 00:11	DR2
METHYLENE CHLORIDE	Not detected	ug/kg	100.0	SW846-8260	9/21/00 00:11	DR2
NAPHTHALENE	Not detected	ug/kg	5.0	SW846-8260	9/21/00 00:11	DR2
N-PROPYLBENZENE	Not detected	ug/kg	5.0	SW846-8260	9/21/00 00:11	DR2
STYRENE	Not detected	ug/kg	5.0	SW846-8260	9/21/00 00:11	DR2
1,1,1,2-TETRACHLOROETHANE	Not detected	ug/kg	5.0	SW846-8260	9/21/00 00:11	DR2
1,1,2,2-TETRACHLOROETHANE	Not detected	ug/kg	5.0	SW846-8260	9/21/00 00:11	DR2
TETRACHLOROETHENE	Not detected	ug/kg	5.0	SW846-8260	9/21/00 00:11	DR2
TOLUENE	Not detected	ug/kg	5.0	SW846-8260	9/21/00 00:11	DR2
1,2,3-TRICHLOROBENZENE	Not detected	ug/kg	5.0	SW846-8260	9/21/00 00:11	DR2
1,2,4-TRICHLOROBENZENE	Not detected	ug/kg	5.0	SW846-8260	9/21/00 00:11	DR2
1,1,1-TRICHLOROETHANE	Not detected	ug/kg	5.0	SW846-8260	9/21/00 00:11	DR2
1,1,2-TRICHLOROETHANE	Not detected	ug/kg	5.0	SW846-8260	9/21/00 00:11	DR2
TRICHLOROETHENE	Not detected	ug/kg	5.0	SW846-8260	9/21/00 00:11	DR2
TRICHLOROFLUOROMETHANE	Not detected	ug/kg	5.0	SW846-8260	9/21/00 00:11	DR2

449 Springbrook Road ▲ P.O. Box 240543 ▲ Charlotte, NC 28224-0543
Phone: 704/529-6364 ▲ Toll Free Number: 1-800/529-6364 ▲ Fax: 704/525-0409

Lab Report

PRISM LABORATORIES, INC.
Full Service Analytical & Environmental Solutions

9/26/00

Law Eng & Env Services, Inc
Flora Elliott
PO Box 11297
Charlotte, NC 28220

Customer Project ID: **Gateway Village**
Customer Sample ID: **SW3 5**
Prism Sample ID: **AB81405**
Login Group: 3210G6
Sample Collection Date/Time: 9/13/00 13:10
Lab Submittal Date/Time: 9/13/00 16:25

The following analytical results have been obtained for the indicated sample which was submitted to this laboratory

TEST PARAMETER	TEST RESULT	UNITS	REPORTING LIMIT	METHOD REFERENCE	DATE/TIME STARTED	ANALYST
1,2,3-TRICHLOROPROPANE	Not detected	ug/kg	5.0	SW846-8260	9/21/00 00:11	DR2
1,2,4-TRIMETHYLBENZENE	Not detected	ug/kg	5.0	SW846-8260	9/21/00 00:11	DR2
1,3,5-TRIMETHYLBENZENE	Not detected	ug/kg	5.0	SW846-8260	9/21/00 00:11	DR2
VINYL CHLORIDE	Not detected	ug/kg	10.0	SW846-8260	9/21/00 00:11	DR2
TOTAL XYLENES	Not detected	ug/kg	5.0	SW846-8260	9/21/00 00:11	DR2
2-BUTANONE (MEK)	Not detected	ug/kg	50.0	SW846-8260	9/21/00 00:11	DR2
2-CHLOROETHYL VINYL ETHER	Not detected	ug/kg	10.0	SW846-8260	9/21/00 00:11	DR2
4-METHYL-2-PENTANONE (MIBK)	Not detected	ug/kg	50.0	SW846-8260	9/21/00 00:11	DR2
ACETONE	Not detected	ug/kg	100.0	SW846-8260	9/21/00 00:11	DR2
CARBON DISULFIDE	Not detected	ug/kg	100.0	SW846-8260	9/21/00 00:11	DR2
VINYL ACETATE	Not detected	ug/kg	50.0	SW846-8260	9/21/00 00:11	DR2
CIS-1,3-DICHLOROPROPENE	Not detected	ug/kg	5.0	SW846-8260	9/21/00 00:11	DR2
TRANS-1,3-DICHLOROPROPENE	Not detected	ug/kg	5.0	SW846-8260	9/21/00 00:11	DR2
2-HEXANONE	Not detected	ug/kg	50.0	SW846-8260	9/21/00 00:11	DR2
IPE	Not detected	ug/kg	5.0	SW846-8260	9/21/00 00:11	DR2
MTBE	Not detected	ug/kg	5.0	SW846-8260	9/21/00 00:11	DR2
SURR:DIBROMOFLUOROMETHANE	100	%	70-130	SW846-8260	9/21/00 00:11	DR2
SURR:TOLUENE-D8	91	%	70-130	SW846-8260	9/21/00 00:11	DR2
SURR:BROMOFLUOROBENZENE	83	%	70-130	SW846-8260	9/21/00 00:11	DR2

Sample Comments:

Angela D. Overcash, V.P. Laboratory Services

449 Springbrook Road ▲ P.O. Box 240543 ▲ Charlotte, NC 28224-0543
Phone: 704/529-6364 ▲ Toll Free Number: 1-800/529-6364 ▲ Fax: 704/525-0409

Lab Report

PRISM LABORATORIES, INC.
Full Service Analytical & Environmental Solutions

9/26/00

Law Eng & Env Services, Inc
Flora Elliott
PO Box 11297
Charlotte, NC 28220

Customer Project ID: **Gateway Village**
Customer Sample ID: **SW4 5**
Prism Sample ID: **AB81406**
Login Group: 3210G6
Sample Collection Date/Time: 9/13/00 13:30
Lab Submittal Date/Time: 9/13/00 16:25

The following analytical results have been obtained for the indicated sample which was submitted to this laboratory

TEST PARAMETER	TEST RESULT	UNITS	REPORTING LIMIT	METHOD REFERENCE	DATE/TIME STARTED	ANALYST
C5-C8 Aliphatics	Not detected	mg/kg	7	MADEP VPH	9/21/00 22:29	KC
C9-C12 Aliphatics	Not detected	mg/kg	6	MADEP VPH	9/21/00 22:29	KC
C9-C10 Aromatics	Not detected	mg/kg	2	MADEP VPH	9/21/00 22:29	KC
Surrogate % Recovery - PID	80	%	(70-130)	MADEP VPH	9/21/00 22:29	KC
Surrogate % Recovery - FID	101	%	(70-130)	MADEP VPH	9/21/00 22:29	KC
Dilution Factor	1	mg/kg		MADEP VPH	9/21/00 22:29	KC
Dry Weight Received	13.54 g	mg/kg		MADEP VPH	9/21/00 22:29	KC

CALCULATIONS BASED ON DRY WT.	78	% DRY WT.	0.01	SM 2540 G	9/20/00 09:30	JMV
BENZENE	Not detected	ug/kg	6.0	SW846-8260	9/21/00 00:56	CMB
BROMOBENZENE	Not detected	ug/kg	6.0	SW846-8260	9/21/00 00:56	CMB
BROMOCHLOROMETHANE	Not detected	ug/kg	6.0	SW846-8260	9/21/00 00:56	CMB
BROMODICHLOROMETHANE	Not detected	ug/kg	6.0	SW846-8260	9/21/00 00:56	CMB
BROMOFORM	Not detected	ug/kg	6.0	SW846-8260	9/21/00 00:56	CMB
BROMOMETHANE	Not detected	ug/kg	12.0	SW846-8260	9/21/00 00:56	CMB
N-BUTYLBENZENE	Not detected	ug/kg	6.0	SW846-8260	9/21/00 00:56	CMB
SEC-BUTYLBENZENE	Not detected	ug/kg	6.0	SW846-8260	9/21/00 00:56	CMB
TERT-BUTYLBENZENE	Not detected	ug/kg	6.0	SW846-8260	9/21/00 00:56	CMB
CARBON TETRACHLORIDE	Not detected	ug/kg	6.0	SW846-8260	9/21/00 00:56	CMB
CHLOROBENZENE	Not detected	ug/kg	6.0	SW846-8260	9/21/00 00:56	CMB
CHLORODIBROMOMETHANE	Not detected	ug/kg	6.0	SW846-8260	9/21/00 00:56	CMB
CHLOROETHANE	Not detected	ug/kg	12.0	SW846-8260	9/21/00 00:56	CMB
CHLOROFORM	Not detected	ug/kg	6.0	SW846-8260	9/21/00 00:56	CMB
CHLOROMETHANE	Not detected	ug/kg	12.0	SW846-8260	9/21/00 00:56	CMB
2-CHLOROTOLUENE	Not detected	ug/kg	6.0	SW846-8260	9/21/00 00:56	CMB
4-CHLOROTOLUENE	Not detected	ug/kg	6.0	SW846-8260	9/21/00 00:56	CMB
1,2-DIBROMO-3-CHLOROPROPANE	Not detected	ug/kg	12.0	SW846-8260	9/21/00 00:56	CMB
1,2-DIBROMOETHANE	Not detected	ug/kg	6.0	SW846-8260	9/21/00 00:56	CMB
DIBROMOMETHANE	Not detected	ug/kg	6.0	SW846-8260	9/21/00 00:56	CMB
1,2-DICHLOROBENZENE	Not detected	ug/kg	6.0	SW846-8260	9/21/00 00:56	CMB

449 Springbrook Road ▲ P.O. Box 240543 ▲ Charlotte, NC 28224-0543
Phone: 704/529-6364 ▲ Toll Free Number: 1-800/529-6364 ▲ Fax: 704/525-0409

Lab Report

PRISM LABORATORIES, INC.
Full Service Analytical & Environmental Solutions

9/26/00

Law Eng & Env Services, Inc
Flora Elliott
PO Box 11297
Charlotte, NC 28220

Customer Project ID: **Gateway Village**
Customer Sample ID: **SW4 5**
Prism Sample ID: **AB81406**
Login Group: 3210G6
Sample Collection Date/Time: 9/13/00 13:30
Lab Submittal Date/Time: 9/13/00 16:25

The following analytical results have been obtained for the indicated sample which was submitted to this laboratory

TEST PARAMETER	TEST RESULT	UNITS	REPORTING LIMIT	METHOD REFERENCE	DATE/TIME STARTED	ANALYST
1,3-DICHLOROBENZENE	Not detected	ug/kg	6.0	SW846-8260	9/21/00 00:56	CMB
1,4-DICHLOROBENZENE	Not detected	ug/kg	6.0	SW846-8260	9/21/00 00:56	CMB
DICHLORODIFLUOROMETHANE	Not detected	ug/kg	6.0	SW846-8260	9/21/00 00:56	CMB
1,1-DICHLOROETHANE	Not detected	ug/kg	6.0	SW846-8260	9/21/00 00:56	CMB
1,2-DICHLOROETHANE	Not detected	ug/kg	6.0	SW846-8260	9/21/00 00:56	CMB
1,1-DICHLOROETHENE	Not detected	ug/kg	6.0	SW846-8260	9/21/00 00:56	CMB
CIS-1,2-DICHLOROETHENE	Not detected	ug/kg	6.0	SW846-8260	9/21/00 00:56	CMB
TRANS-1,2-DICHLOROETHENE	Not detected	ug/kg	6.0	SW846-8260	9/21/00 00:56	CMB
1,2-DICHLOROPROPANE	Not detected	ug/kg	6.0	SW846-8260	9/21/00 00:56	CMB
1,3-DICHLOROPROPANE	Not detected	ug/kg	6.0	SW846-8260	9/21/00 00:56	CMB
2,2-DICHLOROPROPANE	Not detected	ug/kg	6.0	SW846-8260	9/21/00 00:56	CMB
1,1-DICHLOROPROPENE	Not detected	ug/kg	6.0	SW846-8260	9/21/00 00:56	CMB
ETHYLBENZENE	Not detected	ug/kg	6.0	SW846-8260	9/21/00 00:56	CMB
HEXACHLOROBUTADIENE	Not detected	ug/kg	6.0	SW846-8260	9/21/00 00:56	CMB
ISOPROPYLBENZENE	Not detected	ug/kg	6.0	SW846-8260	9/21/00 00:56	CMB
P-ISOPROPYLTOLUENE	Not detected	ug/kg	6.0	SW846-8260	9/21/00 00:56	CMB
METHYLENE CHLORIDE	Not detected	ug/kg	120.0	SW846-8260	9/21/00 00:56	CMB
NAPHTHALENE	10	ug/kg	6.0	SW846-8260	9/21/00 00:56	CMB
N-PROPYLBENZENE	Not detected	ug/kg	6.0	SW846-8260	9/21/00 00:56	CMB
STYRENE	Not detected	ug/kg	6.0	SW846-8260	9/21/00 00:56	CMB
1,1,1,2-TETRACHLOROETHANE	Not detected	ug/kg	6.0	SW846-8260	9/21/00 00:56	CMB
1,1,2,2-TETRACHLOROETHANE	Not detected	ug/kg	6.0	SW846-8260	9/21/00 00:56	CMB
TETRACHLOROETHENE	Not detected	ug/kg	6.0	SW846-8260	9/21/00 00:56	CMB
TOLUENE	Not detected	ug/kg	6.0	SW846-8260	9/21/00 00:56	CMB
1,2,3-TRICHLOROBENZENE	Not detected	ug/kg	6.0	SW846-8260	9/21/00 00:56	CMB
1,2,4-TRICHLOROBENZENE	Not detected	ug/kg	6.0	SW846-8260	9/21/00 00:56	CMB
1,1,1-TRICHLOROETHANE	Not detected	ug/kg	6.0	SW846-8260	9/21/00 00:56	CMB
1,1,2-TRICHLOROETHANE	Not detected	ug/kg	6.0	SW846-8260	9/21/00 00:56	CMB
TRICHLOROETHENE	Not detected	ug/kg	6.0	SW846-8260	9/21/00 00:56	CMB
TRICHLOROFLUOROMETHANE	Not detected	ug/kg	6.0	SW846-8260	9/21/00 00:56	CMB

449 Springbrook Road ▲ P.O. Box 240543 ▲ Charlotte, NC 28224-0543
Phone: 704/529-6364 ▲ Toll Free Number: 1-800/529-6364 ▲ Fax: 704/525-0409

Lab Report

PRISM LABORATORIES, INC.

Full Service Analytical & Environmental Solutions

9/26/00

Law Eng & Env Services, Inc
Flora Elliott
PO Box 11297
Charlotte, NC 28220

Customer Project ID: **Gateway Village**
Customer Sample ID: **SW4 5**
Prism Sample ID: **AB81406**
Login Group: 3210G6
Sample Collection Date/Time: 9/13/00 13:30
Lab Submittal Date/Time: 9/13/00 16:25

The following analytical results have been obtained for the indicated sample which was submitted to this laboratory

TEST PARAMETER	TEST RESULT	UNITS	REPORTING LIMIT	METHOD REFERENCE	DATE/TIME STARTED	ANALYST
1,2,3-TRICHLOROPROPANE	Not detected	ug/kg	6.0	SW846-8260	9/21/00 00:56	CMB
1,2,4-TRIMETHYLBENZENE	Not detected	ug/kg	6.0	SW846-8260	9/21/00 00:56	CMB
1,3,5-TRIMETHYLBENZENE	Not detected	ug/kg	6.0	SW846-8260	9/21/00 00:56	CMB
VINYL CHLORIDE	Not detected	ug/kg	12.0	SW846-8260	9/21/00 00:56	CMB
TOTAL XYLENES	Not detected	ug/kg	6.0	SW846-8260	9/21/00 00:56	CMB
2-BUTANONE (MEK)	Not detected	ug/kg	60.0	SW846-8260	9/21/00 00:56	CMB
2-CHLOROETHYL VINYL ETHER	Not detected	ug/kg	12.0	SW846-8260	9/21/00 00:56	CMB
4-METHYL-2-PENTANONE (MIBK)	Not detected	ug/kg	60.0	SW846-8260	9/21/00 00:56	CMB
ACETONE	Not detected	ug/kg	120.0	SW846-8260	9/21/00 00:56	CMB
CARBON DISULFIDE	Not detected	ug/kg	120.0	SW846-8260	9/21/00 00:56	CMB
VINYL ACETATE	Not detected	ug/kg	60.0	SW846-8260	9/21/00 00:56	CMB
CIS-1,3-DICHLOROPROPENE	Not detected	ug/kg	6.0	SW846-8260	9/21/00 00:56	CMB
TRANS-1,3-DICHLOROPROPENE	Not detected	ug/kg	6.0	SW846-8260	9/21/00 00:56	CMB
2-HEXANONE	Not detected	ug/kg	60.0	SW846-8260	9/21/00 00:56	CMB
IPE	Not detected	ug/kg	6.0	SW846-8260	9/21/00 00:56	CMB
MTBE	48	ug/kg	6.0	SW846-8260	9/21/00 00:56	CMB
SURR:DIBROMOFLUOROMETHANE	110	%	70-130	SW846-8260	9/21/00 00:56	CMB
SURR:TOLUENE-D8	108	%	70-130	SW846-8260	9/21/00 00:56	CMB
SURR:BROMOFLUOROBENZENE	107	%	70-130	SW846-8260	9/21/00 00:56	CMB

Sample Comments:

Angela D. Overcash, V.P. Laboratory Services

449 Springbrook Road ▲ P.O. Box 240543 ▲ Charlotte, NC 28224-0543
Phone: 704/529-6364 ▲ Toll Free Number: 1-800/529-6364 ▲ Fax: 704/525-0409

Lab Report

PRISM LABORATORIES, INC.
Full Service Analytical & Environmental Solutions

9/26/00

Law Eng & Env Services, Inc
Flora Elliott
PO Box 11297
Charlotte, NC 28220

Customer Project ID: **Gateway Village**
Customer Sample ID: **TRIP BLANK**
Prism Sample ID: **AB81407**
Login Group: 3210G6
Sample Collection Date/Time: 9/13/00
Lab Submittal Date/Time: 9/13/00 16:25

The following analytical results have been obtained for the indicated sample which was submitted to this laboratory

TEST PARAMETER	TEST RESULT	UNITS	REPORTING LIMIT	METHOD REFERENCE	DATE/TIME STARTED	ANALYST
C5-C8 Aliphatics	Not detected	mg/L	7	MADEP VPH	9/21/00 15:15	KC
C9-C12 Aliphatics	Not detected	mg/L	6	MADEP VPH	9/21/00 15:15	KC
C9-C10 Aromatics	Not detected	mg/L	2	MADEP VPH	9/21/00 15:15	KC
Surrogate % Recovery - PID	82	%	(70-130)	MADEP VPH	9/21/00 15:15	KC
Surrogate % Recovery - FID	102	%	(70-130)	MADEP VPH	9/21/00 15:15	KC
Dilution Factor	1	mg/L		MADEP VPH	9/21/00 15:15	KC

Sample Comments:

Angela D. Overcash, V.P. Laboratory Services

449 Springbrook Road ▲ P.O. Box 240543 ▲ Charlotte, NC 28224-0543
Phone: 704/529-6364 ▲ Toll Free Number: 1-800/529-6364 ▲ Fax: 704/525-0409

PRISM
LABORATORIES, INC.
Full Service Analytical & Environmental Solutions

Main Office:
449 Springbrook Road
P.O. Box 240543
Charlotte, NC 28224-0543
Phone: 704/529-6364
1/800/529-6364
Fax: 704/525-0409

Company Name: Law Eng & Env Services, Inc. Date: 9-26-00

To: Flora Elliot Lab Group ID: 221066

The State of North Carolina requires the enclosed VPH and EPH forms be submitted with our laboratory report. Before submitting these forms to the state, please insert the project name and/or site location.

Thank you.

Prism Laboratories, Inc.

Cc: Lab File

T:word/vphform/siteloca.doc

VPH (Aliphatics/Aromatics) Laboratory Reporting Form

Client Name: Law Eng & Env Services, Inc.

Laboratory Name: Prism Laboratories, Inc.

Project Name: Gateway Village

NC Certification # (Lab) 402

Site Location:

INCLUDE APPROPRIATE UNITS

Sample Information and Analytical Results						
Sample Identification	AB81402	AB81403	AB81404	AB81405	AB81406	AB81407
Sample Matrix	Soil	Soil	Soil	Soil	Soil	Trip Blank
Collection Option (for soil)*	1	1	1	1	1	N/A
Date Collected	9/13/00	9/13/00	9/13/00	9/13/00	9/13/00	9/13/00
Date Received	9/13/00	9/13/00	9/13/00	9/13/00	9/13/00	9/13/00
Date Extracted	9/21/00	9/21/00	9/21/00	9/21/00	9/21/00	9/21/00
Date Analyzed	9/21/00	9/21/00	9/21/00	9/21/00	9/21/00	9/21/00
Dry Weight	17.63 g	15.33 g	16.53 g	20.33 g	13.54 g	N/A
Dilution Factor	1	1	1	1	1	1
C5 - C8 Aliphatics**	<7 mg/kg	<7 mg/kg	<7 mg/kg	<7 mg/kg	<7 mg/kg	<7 mg/L
C9 - C12 Aliphatics**	<6 mg/kg	<6 mg/kg	<6 mg/kg	<6 mg/kg	<6 mg/kg	<6 mg/L
C9 - C10 Aromatics**	<2 mg/kg	<2 mg/kg	<2 mg/kg	<2 mg/kg	<2 mg/kg	<2 mg/L
Surrogate % Recovery - PID	97%	94%	85%	92%	80%	82%
Surrogate % Recovery - FID	104%	101%	103%	107%	101%	102%

* Option 1 = Established fill line on vial Option 2 = Sampling Device (indicate brand, e.g. EnCore) Option 3 = Field weight of soil

** Unadjusted value. Should exclude the concentration of any surrogate(s), internal standards, and/or concentrations of other ranges that elute within the specified range.

AB81402 AB81403 AB81404 AB81405 AB81406 AB81407	[illegible]	[illegible]	[illegible]
Percent Recovery - Fortified Blank (Spike) - PID	NA	NA	95%
Relative Percent Difference - PID Duplicate	NA	NA	1.0%
Percent Recovery - Fortified Blank (Spike) - FID	104%	101%	NA
Relative Percent Difference - FID Duplicate	5.0%	12%	NA

Revision 5/6/98

Attachment 2

VPH Laboratory Reporting Form

Calibration and QA/QC Information

Initial Calibration Date 4/14/00

Calibration Ranges and Limits

Range	MDL	ML	RL
C5 -C8 Aliphatics	2.0 mg/kg	5.2 mg/kg	7.0 mg/kg
C9 - C12 Aliphatics	1.3 mg/kg	4.1 mg/kg	6.0 mg/kg
C9 -C10 Aromatics	0.4 mg/kg	1.3 mg/kg	2.0 mg/kg

NOTE: Please include units as appropriate

Method of Quantitation (circle one): Curve or Average Response Factor

Calibration Concentration Levels

Range	Levels	%RSE or CCC
C5 - C8 Aliphatics	75 ug/L	8.5%
	187.5 ug/L	
	375 ug/L	
	525 ug/L	
	750 ug/L	
C9 - C12 Aliphatics	55 ug/L	7.5%
	137.5 ug/L	
	275 ug/L	
	385 ug/L	
	550 ug/L	
C9 - C10 Aromatics	10 ug/L	14%
	25 ug/L	
	50 ug/L	
	70 ug/L	
	100 ug/L	

NOTE: Please indicate units as appropriate.

Calibration Check Date 9/21/00

Calibration Check

Range	Level	RPD
C5 -C8 Aliphatics	375 ug/L	2.0%
C9 - C12 Aliphatics	275 ug/L	6.0%
C9 -C10 Aromatics	50 ug/L	16%

MDL = Method Detection Limit

ML = Mimimum Limit

RL = Reportable Limit

%RSD = Percent Relative Standard Deviation

CCC = Correlation Coefficient of Curve

AB81402 AB81403 AB81404 AB81405 AB81406 AB81407

Full Service Analytical & Environmental Solutions

CHAIN OF CUSTODY RECORD

PAGE 1 OF 1 QUOTE #

449 Springbrook Road ▲ Charlotte, NC 28217
P.O. Box 240543 ▲ Charlotte, NC 28224-0543
Phone: 704/529-6364 ▲ Fax: 704/525-0409

PRESS DOWN FIRMLY - 3 COPIES

LAB USE ONLY

	YES	NO	N/A
Samples INTACT upon arrival?	✓		
Received ON WET ICE? Temp 1	✓		
PROPER PRESERVATIVES indicated?	✓		
Received WITHIN HOLDING TIMES?	✓		
CUSTODY SEALS INTACT?			✓
VOLATILES rec'd W/OUT HEADSPACE?	✓		✓
PROPER CONTAINERS used?	✓		

Client: Law Eng and Env Services, Inc
Physical Address: 3801 Yorkmont Road
Charlotte, NC 28208
Phone: 357-8600 Fax: 357-1623
P.O.#/Billing Reference: 30100-7-3245-46-917
Project Name: Gateway Village/Elmer's

REPORT TO: Name: Flora Elliott
Address:
BILL TO: Name: Same
Address:
Requested Due Date: Normal TAT

(SEE REVERSE SIDE FOR RUSH TURNAROUND FEES)

State Certification Requested: NC ✓ SC ___ Other ___ NA ___
Water Chlorinated: Yes ___ No ___ NA ✓
Sample Iced Upon Collection: Yes ✓ No ___

CLIENT SAMPLE DESCRIPTION	DATE COLLECTED	TIME COLLECTED MILITARY HOURS	MATRIX (SOIL, WATER OR SLUDGE)	SAMPLE CONTAINER *TYPE SEE BELOW	NO.	SIZE	PRESERVATIVES	VPH	8260					REMARKS	SUB LAB CERT. ID NO.	PRISM LAB ID NO.
S3A 7'	9-13-00	1410	Soil	Container Summary:				✓	✓							81402
SW1 5'	↓	1350	↓	2-40ml VOA w/MeOH				✓	✓							81403
SW2 5'	↓	1255	↓	1-4oz. CGTL			↓	✓	✓							81404
SW3 5'	↓	1310	↓	↓	↓	↓	↓	✓	✓							81405
SW4 5'	↓	1330	↓	↓	↓	↓	↓	✓	✓							81406
Trip Blank	–	–	MeOH	VOA	2	40ml	MeOH	✓								81407

Sampler's Signature: Christopher V. Nagy Sampled By (Print Name): Christopher V. Nagy Affiliation: Sr. Env. Tech

Relinquished By: (Signature)	Received By: (Signature)	Date	Military/Hours
Relinquished By: (Signature)	Received By: (Signature)	Date	
Relinquished By: (Signature) Christopher V. Nagy	Received For Prism Laboratories By: Kathryn S. Wing	Date 9/13/00	1625
Method of Shipment: Hand-carried.		Log-In Group No. 321066	

Additional Comments

NPDES NC ___ SC ___ OTHER ___ UST: NC ✓ SC ___ OTHER ___ GROUNDWATER: NC ___ SC ___ OTHER ___ DRINKING WATER: NC ___ SC ___ OTHER ___ SOLID WASTE: NC ___ SC ___ OTHER ___ OTHER: NC ___ SC ___ OTHER ___

*CONTAINER TYPE CODES: A = Amber C = Clear G = Glass P = Plastic; TL = Teflon-Lined Cap VOA = Volatile Organics Analysis (Zero Head Space)

SEE REVERSE FOR TERMS & CONDITIONS

[redacted]

ARCADIS

Appendix **D**

User Provided Information

ARCADIS
Infrastructure, environment, buildings

Phase I Environmental Site Assessment Questionnaire

(User Provided Information Questionnaire)

Date: 03/04/11
Site Name: NCW-289 Your Name: Mark Thorson
Site Location: Sycamore Lot

Your Title: Property Manager
Relationship to Site: ☐ Owner ☐ Occupant ☐ Purchaser ☒ Other

Length of Time Associated with Site: 1 month

Please review and complete this questionnaire which will assist ARCADIS in completing our site assessment. If sufficient space in not provided, please compete your response on a separate sheet of paper and attach it to this questionnaire.

1. Are you aware of any environmental cleanup liens against the Site that are filed or recorded under federal, tribal, state or local law?

   ☐ Yes ☒ No ☐ Unknown ☐ N/A

   If Yes, please explain:_____

2. Are you aware of any activity or land use limitations, such as engineering controls (for contaminant control), land use restrictions or institutional controls, that are in place at the Site and/or have been filed or recorded in a registry under federal, tribal, state or local law?

   ☐ Yes ☒ No ☐ Unknown ☐ N/A

   If Yes, please explain:_____

3. Do you have any specialized knowledge or experience related to the Site or nearby properties? For example, are you involved in the same line of business as the current or former occupants of the Site or an adjoining property so that you would have specialized knowledge of the chemicals and processes used by this type of business?

☐ Yes ☒ No ☐ Unknown ☐ N/A

If Yes, please explain:_____

_____

4. Are you aware of commonly known or reasonably ascertainable information about the Site that would help the environmental professional to identify conditions indicative of releases or threatened releases? For example, as user,

a) Do you know the past uses of the Site?

☐ Yes ☒ No ☐ Unknown ☐ N/A

If Yes, please explain:_____

_____

b) Do you know of specific chemicals that are present or once were present at the Site?

☐ Yes ☒ No ☐ Unknown ☐ N/A

If Yes, please explain:_____

_____

c) Do you know of chemical spills that have taken place at the Site?

☐ Yes ☒ No ☐ Unknown ☐ N/A

If Yes, please explain:_____

_____

d) Do you know of any environmental cleanups that have taken place at the Site?

☐ Yes ☒ No ☐ Unknown ☐ N/A

If Yes, please explain:_____

_____

e) Do you know if any fill material has been imported to the Site?

☐ Yes ☒ No ☐ Unknown ☐ N/A

If Yes, please explain:_____

_____

5. Do you know of any pending, threatened, or past litigation relevant to hazardous substances or petroleum products in, on, or from the Site?

☐ Yes ☒ No ☐ Unknown ☐ N/A

If Yes, please explain:_____

_____

6. Do you know of any pending, threatened, or past administrative proceedings relevant to hazardous substances or petroleum products in, on or from the Site?

☐ Yes ☒ No ☐ Unknown ☐ N/A

If Yes, please explain:_____

_____

7. Do you know of any notices from any governmental entity regarding any possible violation of environmental laws or possible liability relating to hazardous substances or petroleum products at the Site?

☐ Yes ☒ No ☐ Unknown ☐ N/A

If Yes, please explain:_____

_____

8. Based on your knowledge and experience related to the Site are there any obvious indicators that point to the presence or likely presence of contamination at the Site?

☐ Yes ☒ No ☐ Unknown ☐ N/A

If Yes, please explain:_____

_____

9. Does the Site's purchase price reasonably reflect the fair market value of the property?

☐ Yes ☐ No ☒ Unknown ☐ N/A

If No, do you know the reason for lower purchase price? Is it possible that the lower purchase price is because of contamination known or believed to be present at the Site?

☐ Yes ☐ No ☐ Unknown ☒ N/A

If Yes, please explain:_____

_____

ARCADIS

Appendix **E**

Qualifications of Environmental Professionals

ARCADIS

Education
MS, Geology, Brown Universtiy, 1986
BS, Geology, Metropolitan State College, Denver, CO, 1982

Years of Experience
Total - 24
With ARCADIS - 13

Professional Registrations
Professional Geologist, NH

Professional Associations
National Ground Water Association (NGWA)

Michael J. Baer, PG

Senior Geologist

As a Senior Geologist, Mr. Baer is responsible for developing, implementing and managing environmental projects for a variety of clients. He routinely manages the day to day oversight tasks on remedial construction project. Mr. Baer performs remedial investigations and prepares response actions; provides regulatory compliance activities and liaison services; performs remedial groundwater system operations and maintenance; and performs environmental site assessments.

Mr. Baer's geoenvironmental experience includes sample collection and analytical interpretation of soil and groundwater data, hydrogeologic investigations including pump tests and groundwater flow modeling, geophysical investigations, facility closures, development of remedial action alternatives and work plans, preparation of Field Sampling and Analysis Plans, management of soil excavation and dewatering projects, and design, construction, and operation duties associated with groundwater pump and treat systems.

Project Experience

Site Assessment
Sithe Mystic Development, LLC, Charlestown, Massachusetts
Directed and managed the completion of a detailed site assessment to characterize the nature and extent of contaminants at an active electrical power generating facility. This work included the completion of over 100 subsurface explorations (test pits, soil borings, and groundwater monitoring wells) from which soil and groundwater samples were collected. Based on the results of this investigation, and subsequent Remedial Design Selection Alternative solutions, a Method 3 Risk Characterization was completed. This work established clean-up criteria for a $15,000,000 soil remediation project.

Groundwater Treatment Systems
Sithe Mystic Development, LLC, Charlestown, Massachusetts
Supervised the permitting, construction, and operation of several groundwater treatment systems required to complete the excavation of over 60,000 tons of oil-contaminated soil and other site construction activities. These systems treated groundwater flow volumes ranging from less than 50 GPM to as much as 500 GPM. The system designs were altered in order to maximize the removal efficiencies for contaminants of concern for each work application (e.g. No. 6 oil, volatile organic compounds, suspended solids and metals). Performed the required sampling and

completed the associated Discharge Monitoring Reports in accordance with United States Environmental Protection Agency (U.S. EPA) regulations.

Remedial Investigation and Feasibility Study (RI/FS)

Rhode Island Resource Recovery Corporation, Central Landfill Superfund Site, Johnston, Rhode Island

Served as Field Manager and supervised completion of three deep bedrock investigative boreholes at this 154-acre Superfund Site. The 8-inch diameter boreholes were completed through approximately 30 feet of unconsolidated overburden and 250 feet of granitic bedrock. Two of the boreholes were terminated after encountering a fracture zone containing dense nonaqueous phase liquid (DNAPL). Historical records indicated that approximately 1.5 million gallons of industrial/hazardous waste were disposed of in this landfill. Also assisted in the performance of a DNAPL recovery analysis at these locations.

Aqua Tank Farm and Kiefer Park Tank Farm Sites

Former Department of Defense (DOD) Site, North Kingstown, Rhode Island

Served as Field Manager and supervised and assisted in the recovery and field analysis of soil gas samples from over 150 sampling locations at Aqua and 120 locations at the Kiefer Site, both former military bulk fuel storage facilities. The work included both horizontal and vertical profiling and atmospheric response analysis. He developed the Work Plan, Field Sampling and Analysis Plan (FSAP) and Quality Assurance Project Plan (QAPP). Using the results of the Soil Gas study, Mr. Baer assisted in the development and implementation of subsurface remedial investigation of subsurface RI/FS.

CCL Custom Remediation Area

Peterson/Puritan Inc., Superfund Site, Lincoln/Cumberland, Rhode Island

Developed and directed the grouting of a deep bedrock borehole located within the CCL Custom, Inc. property limits. The well was installed by CCL Custom for a backup water supply source. CCL Custom is located within Operable Unit 1 of the Peterson/Puritan Superfund Site. The site encompasses an area of approximately two miles long and one-half mile wide on both sides of the Blackstone River. The contamination has been predominantly attributed to a 1974 release of approximately 6,200 gallons of perchloroethylene (PCE) to the ground from a rail car spill.

Developed a work plan approved by the U.S. EPA which specified grout mixtures and application techniques. Managed the grouting procedures and authored the final borehole closure reports.

Environmental Site Assessment and Remediation Project

Hillenbrand Industries, Inc., Rhode Island

Mr. Baer served as the Project Manager for this complex project, which began with a preacquisition environmental site assessment of a former industrial complex. The assessment included visual inspection, record reviews, installation of groundwater monitoring wells, test pits,

and sampling of soils and groundwater. During the assessment, an area of petroleum and chlorinated-contaminated soils resulting from historical on-site landfilling was discovered. A remedial investigation was conducted, which included a soil gas survey, installation of additional groundwater monitoring wells and soil borings, and a Remedial Action Work Plan was developed and approved by Rhode Island Department of Environmental Management (RIDEM). The buyer and seller negotiated the property transfer, and ESS then implemented the remedial action plan, which involved the excavation and off-site disposal of nearly 1,200 tons of hazardous and non-hazardous soils. The site was remediated to state-mandated clean-up levels and issuance of a Letter of Compliance by RIDEM.

Environmental Monitoring Program

Rhode Island Resource Recovery Corporation

Served as Project Manager for the Rhode Island Resource Recovery Corporation (RIRRC) Central Landfill Environmental Program for four years. In this position, ensured that all sampling schedules were met. Additionally, completed required reports and data maps, and communicated with RIRRC personnel regarding technical issues related to the project. This project required comprehensive sampling and reporting standards, including quarterly and annual statistical analysis of the resulting data from over 45 monitoring wells, surface water, and leachate samples. Groundwater levels from these locations were contoured on a quarterly basis to evaluate potential trends in contaminant migration.

Geophysical Investigations

New England Area

Performed various geophysical site investigations, including electromagnetic conductivity, GPR, resistivity, seismic, and very low frequency surveys, for the purpose of mapping lateral and vertical variations in subsurface physical features to determine potential contaminant plumes, fractures, bedrock lows/highs, buried tanks, piping and buried debris.

Hazardous Waste Part B Permits

Massachusetts and Rhode Island

Assisted in preparation of Part B permits for three hazardous waste treatment/storage/disposal facilities, two in Massachusetts and one in Rhode Island. Major responsibilities included mapping on-site waste management units and preparing facility-specific training, contingency, and emergency procedures plans and closure plans.

ARCADIS

Education
Bachelors of Science - Massachusetts Maritime Academy
Licenses
Asbestos Inspector –
Massachusetts '09, '10
Michigan '10
New York '10
Nevada '10
Mold Awareness Training
OSHA 40
10-hr OSHA Supervisor
Years of Experience
Total - 5
With ARCADIS - 3

Sean D. Drain

Environmental Scientist

Mr. Drain serves as a Staff II Scientist in the Environmental Department of ARCADIS' office in Braintree, Massachusetts. His responsibilities include field services for environmental site assessments, ASTM phase I due diligence evaluations, industrial hygiene (including asbestos), and health and safety.

Project Experience

Various Mold Remediation Projects
Monitored the removal of mold and fungal contaminated material and build-back for numerous telecommunications facilities around the country. Completed closeout reports for the various job sites for the clients.

Conducted Various Building Inspections for Asbestos
Building inspections and report writing at various buildings and facilities located in Charlestown, MA, Cambridge, MA, Danbury, CT, St. Paul, MN, Massena, NY, Detroit, MI, Buffalo, NY, Las Vegas, NV, Bayonne, NJ, Baltimore, MD, and Boston, MA.

Environmental Site Assessments
Conducted various ASTM Phase I Due Diligence site assessments at various facilities. Completed reports for sites in Fall River, MA, Las Vegas, NV, Atlanta, GA, Detroit, MI, Cincinnati, OH, Fayetteville, AR, Jackson, MS, Charleston, SC, Gettysburg, PA, Fredericksburg, VA, Washington, DC, Annapolis, MD, Welch, WV. Nashua, NH, Waterville, ME, Philadelphia, PA, Hickory, NC, Queensbury, NY, New York City, NY, Providence, RI, and Worcester, MA.

Environmental Site Cleanup
Contaminated soil remediation at sites in Sandwich, MA, along Rt. 3 Northbound side in Plymouth, and Oxford, MA
Operated cleanup equipment to remove contaminated soil from sites. Assisted with emergency response call to Auburn, MA to cleanup a home heating oil tank rupture. Applied absorbent to remove bulk of oil from basement, along with contaminated building materials such as carpet, wall board, and flooring.

Braintree Power Plant

Braintree, MA

Assisted with the cleaning of storm drain pipes using a jet-rod system and a vactor truck, to remove contaminated soils and water from the concrete pipes.