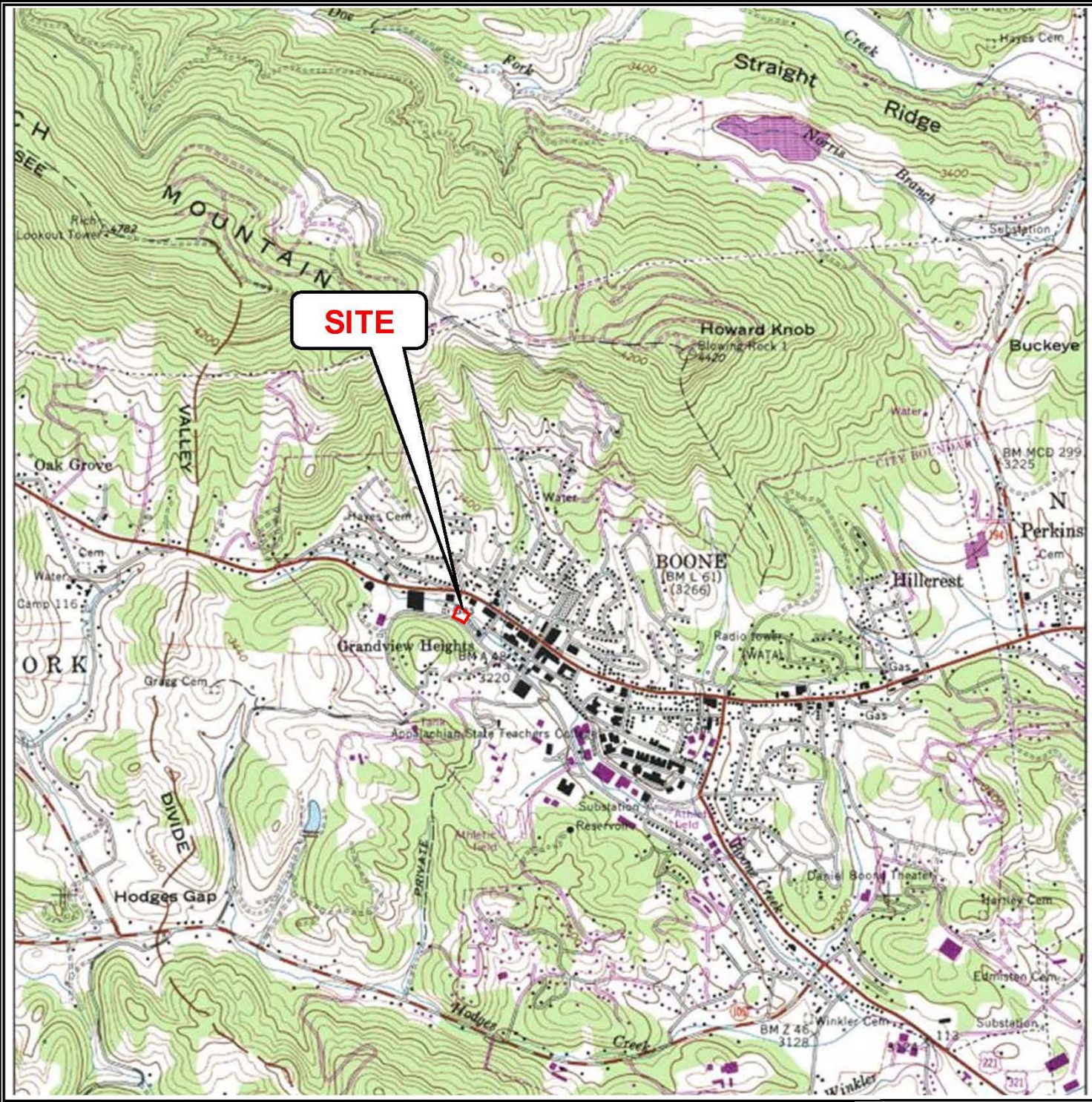

TOPOGRAPHIC MAP

APPALACHIAN ENERGY PROPERTY
190 POPLAR GROVE ROAD

BOONE, NORTH CAROLINA

Terracon

N

PROJECT NO.: 71147714.2

DATE: March 2014

DRAWN BY: SCB

SCALE: 1" = 2000'

FIGURE NO. 1

REFERENCE: USGS Topographic Map; Boone Quadrangle, North Carolina; dated 1959, photo-revised 1978.

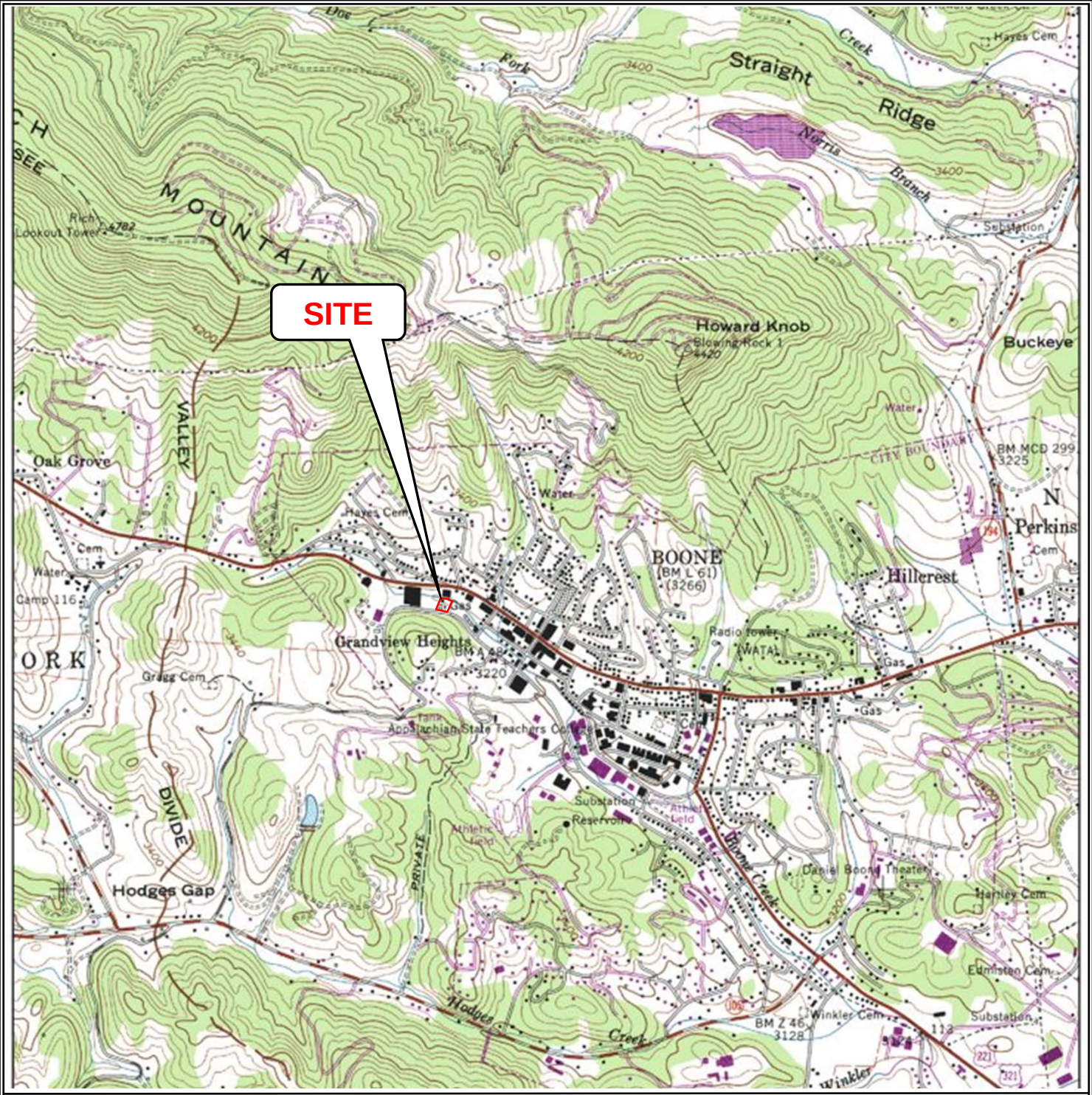

TOPOGRAPHIC MAP

G&B OIL PROPERTY
208 POPLAR GROVE ROAD

BOONE, NORTH CAROLINA

Terracon

N

PROJECT NO.: 71147714.3

DATE: March 2014

DRAWN BY: SCB

SCALE: 1" = 2000' | **FIGURE NO. 1**

REFERENCE: USGS Topographic Map; Boone Quadrangle, North Carolina; dated 1959, photo-revised 1978.

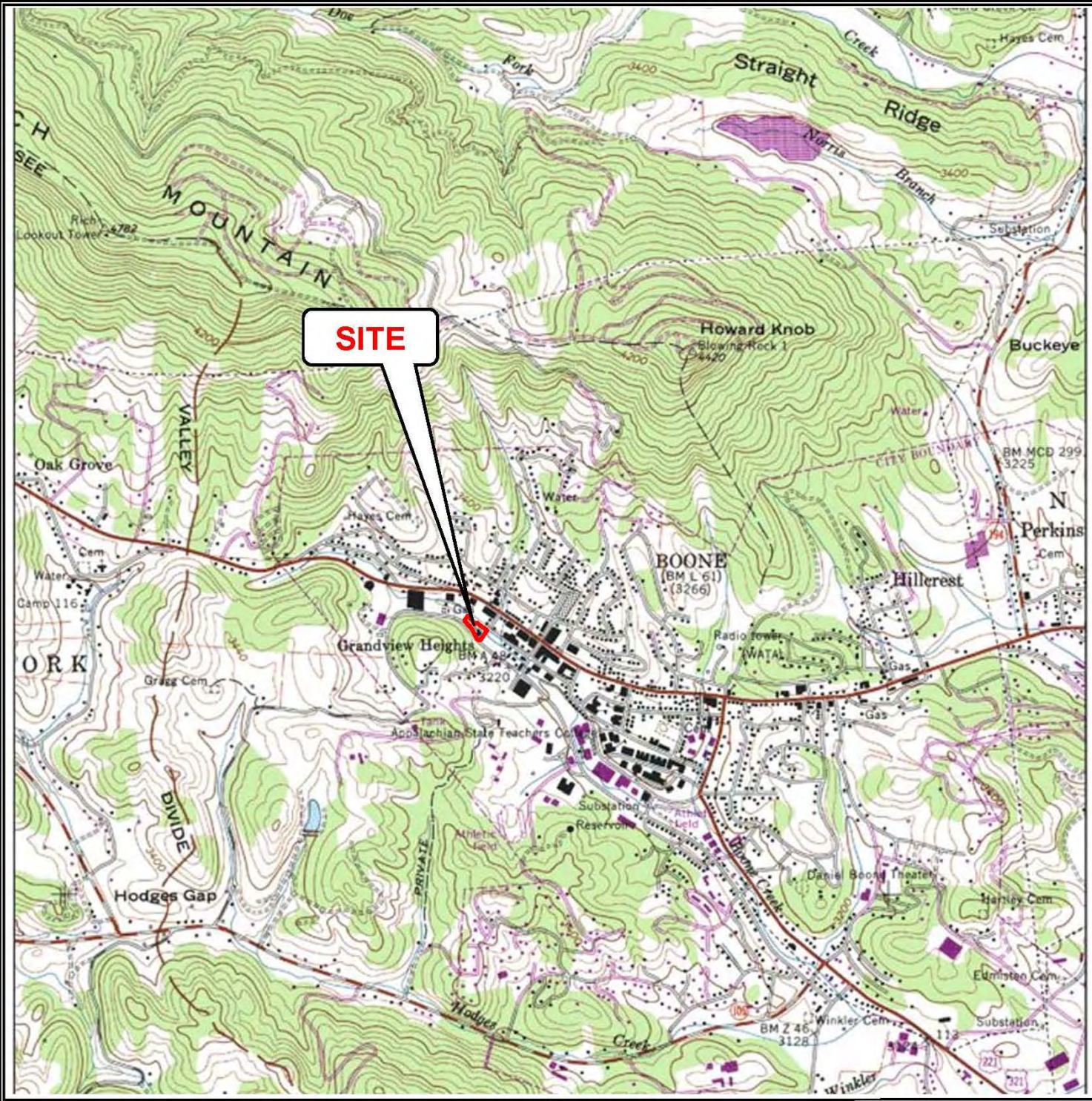

TOPOGRAPHIC MAP

SOUTHERN STATES PROPERTY
178 SOUTH WATER STREET

BOONE, NORTH CAROLINA

Terracon

N

PROJECT NO.: 71147714.1

DATE: March 2014

DRAWN BY: SAC

SCALE: 1" = 2000'

FIGURE NO. 1

REFERENCE: USGS Topographic Map; Boone Quadrangle, North Carolina; dated 1959, photo-revised 1978.