

**PHASE I ENVIRONMENTAL SITE ASSESSMENT**

**MARKET STREET STORAGE  
3939 W. MARKET STREET  
GREENSBORO, NORTH CAROLINA**

Prepared for:

**Market Street Storage, LLC**  
1111 Metropolitan Ave., Ste. 700  
Charlotte, NC 28204

Prepared by

**Solutions-IES, Inc.**  
1101 Nowell Road  
[www.Solutions-IES.com](http://www.Solutions-IES.com)


Solutions-IES Project No. 2014.0002.MKSS

February 11, 2014



---

Clay Fussell  
Environmental Scientist



---

James Y. Joyner, II RSM  
Senior Project Manager

 **Solutions-IES**  
Industrial & Environmental Services

## ENVIRONMENTAL PROFESSIONAL'S STATEMENT

I declare that, to the best of my professional knowledge and belief, I meet the definition of "Environmental Professional" as defined in §312.10 of 40 CFR 312.

A handwritten signature in black ink, reading "James Y. Joyner, II". The signature is written in a cursive style with a large initial 'J' and a distinct 'II' at the end.

---

James Y. Joyner, II  
Senior Project Manager

## EXECUTIVE SUMMARY

Market Street Storage, LLC (Client) retained Solutions-IES, Inc. (SIES) to perform a Phase I Environmental Site Assessment (ESA) for the property identified as 3939 West Market Street, Greensboro, North Carolina. This report was prepared in general accordance with Solutions-IES Proposal Number NC13160: “*Proposal for Phase I Environmental Site Assessment , 3939 West Market Street, Greensboro, NC*” dated December 20<sup>th</sup>, 2013 ASTM Standard E 1527-05: “*Standard Practice for Environmental Site Assessments: Phase I Environmental Site Assessment Process;*” and the United States Environmental Protection Agency “All Appropriate Inquiries” Final Rule.

The subject site at 3939 W. Market Street is a multi-building storage facility located east of the intersection of W. Market Street and United Street. The parcel previously contained a Flav-O-Rich Dairy facility that was partially demolished in 2008. Two of the original structures from the dairy operation remain on the eastern portion of the project site. According to Guilford County Real Estate Records, the project site totals 5.06 acres.

Properties surrounding the Market Street Storage property vary. The subject property is bordered to the north by a preschool and insurance business. A small business park is located to the northeast of the project site. The Market Street Storage property is bordered to the east by apartments and residential properties. To the south the project site is bordered by United St. and residential properties. A gas station is located to the west of the subject property.

Database findings provided by EDR identified listings from the RCRA Non-Generator/NLR, IMD, LUST, LUST TRUST, and UST databases for Flav-O-Rich Dairy previously located at the project site, 3939 W. Market Street. It should be noted that EDR did not identify these listings as the subject property; however, based upon the address and business names, it was determined that these are listings for the subject property.

The Flav-O-Rich Dairy is listed as a historic handler of a variety of spent non-halogenated solvents. According to the EDR report, no violations were found. The project site is listed on the IMD database due to the discovery of groundwater contamination upon the removal of a gasoline UST on February 1, 1990. This incident was closed out on September 1, 1998.

EDR identified two listings on the LUST/LUST TRUST databases for the project site. On November 24, 2008 soil contamination was discovered upon the removal and closure of a petroleum UST. The current incident phase is not reported in the EDR report; however, the client provided SIES with documentation illustrating the incident was closed in September 2010. A leaking underground petroleum tank was reported on December 27, 1989 and soil contamination was discovered. This incident is listed on the LUST TRUST database and was closed out on September 1, 1999.

SIES reviewed the Guilford County environmental database regarding incidents that have occurred at the project site. SIES reviewed a “Phase II Limited Subsurface Investigation” report dated May 20, 2013 by VERTEX. This report indicated the presence of trichloroethylene (TCE) in groundwater and soil above the North Carolina Groundwater Quality Standard and Maximum Soil Contaminant Concentration, respectively. The report revealed TCE concentrations of up to 1,500 parts per billion (ppb) in groundwater and around the area of the historic fleet management facility on the northeastern portion of the project site. North Carolina Department of Environment and Natural Resources (NCDENR) Inactive Hazardous Waste Branch (IHSB) has issued an incident number of NCNCD0002948 to the site. No additional reports were located regarding the TCE investigation.

The Guilford County file review also indicated three other incidents have occurred at the project site. On October 12, 1995 an ammonia and water release from oil drums occurred due to human error. An unknown chemical release was documented on November 14, 1996, and a five-gallon ammonia release occurred on July 19, 2000 due to a purging system equipment failure.

This assessment revealed two recognized environmental conditions (RECs) in connection with this property: the possible sumps located inside the northeast building and the TCE contaminated soil and groundwater reported by VERTEX.

Recommendations are not provided in this Phase I ESA. It is SIES' understanding that the subject property is being addressed under the NCDENR Brownfields Program and Program staff will determine the extent of additional assessment activities.



## TABLE OF CONTENTS

<b>1.0</b>	<b>INTRODUCTION.....</b>	<b>1</b>
1.1	PURPOSE.....	1
1.2	SCOPE.....	1
1.3	SIGNIFICANT ASSUMPTIONS.....	2
1.4	LIMITATIONS, RESTRICTIONS, AND QUALIFICATIONS.....	2
1.5	EXCEPTIONS.....	3
1.6	SPECIAL TERMS AND CONDITIONS.....	3
<b>2.0</b>	<b>SITE DESCRIPTION.....</b>	<b>4</b>
2.1	PROPERTY LOCATION AND LEGAL DESCRIPTION.....	4
2.2	SITE AND VICINITY GENERAL CHARACTERISTICS.....	4
2.3	CURRENT USE OF THE PROPERTY.....	4
2.4	DESCRIPTIONS OF ON-SITE STRUCTURES, ROADS, AND OTHER IMPROVEMENTS.....	5
2.5	CURRENT USES OF ADJOINING PROPERTIES.....	5
<b>3.0</b>	<b>USER PROVIDED INFORMATION.....</b>	<b>5</b>
3.1	TITLE RECORDS.....	5
3.2	ENVIRONMENTAL LIENS OR ACTIVITY AND USE LIMITATIONS.....	6
3.3	COMMONLY KNOWN OR REASONABLY ASCERTAINABLE INFORMATION.....	6
3.4	VALUATION REDUCTION FOR ENVIRONMENTAL ISSUES.....	6
3.5	OWNER, PROPERTY MANAGER, AND OCCUPANT INFORMATION.....	6
3.6	REASON FOR PERFORMING PHASE I ESA.....	6
<b>4.0</b>	<b>RECORDS REVIEW.....</b>	<b>6</b>
4.1	STANDARD ENVIRONMENTAL DATABASES.....	7
4.2	DISCUSSION OF STANDARD ENVIRONMENTAL DATABASE FINDINGS.....	9
4.3	PHYSICAL SETTING SOURCES.....	12
4.3.1	Topography and Surface Drainage.....	12
4.3.2	Site Geology and Hydrogeology.....	12
4.3.3	Soils Information.....	12
4.4	HISTORICAL USE INFORMATION.....	13
4.4.1	Sanborn Fire Insurance Maps.....	13
4.4.2	Aerial Photographs.....	13
4.4.3	Historic Topographic Maps.....	15
4.4.4	City Directory Abstract.....	15
4.5	SUMMARY OF HISTORIC PROPERTY USE INFORMATION.....	15
4.5.1	Past Uses of the Subject Site.....	16
4.5.2	Past Uses of Adjoining Properties.....	16
<b>5.0</b>	<b>SITE RECONNAISSANCE.....</b>	<b>17</b>
5.1	METHODOLOGY AND LIMITING CONDITIONS.....	17
5.2	GENERAL SITE SETTING.....	17

5.3	INTERIOR AND EXTERIOR OBSERVATIONS .....	17
5.3.1	Solid Waste Generation, Storage and Disposal .....	17
5.3.2	Underground and Aboveground Storage Tanks .....	18
5.3.3	Drums and Bulk Storage Containers .....	18
5.3.4	Chemical Storage Areas .....	18
5.3.5	Potential Sources of Polychlorinated Biphenyls .....	18
5.3.6	Unusual Odors.....	18
5.3.7	Pools of Liquid .....	18
5.3.8	Pits, Ponds and Lagoons.....	19
5.3.9	Staining or Stressed Vegetation .....	19
5.3.10	Drains and Sumps.....	19
5.3.11	Wells and Septic Systems.....	19
5.3.12	Potential Sources of Asbestos .....	19
5.3.13	Potential Sources of Lead.....	19
5.3.14	Additional Observations.....	19
<b>6.0</b>	<b>INTERVIEWS .....</b>	<b>20</b>
6.1	INTERVIEWS WITH PRESENT OWNERS AND TENANTS.....	20
6.2	INTERVIEWS WITH STATE AND/OR LOCAL GOVERNMENT OFFICIALS.....	20
<b>7.0</b>	<b>DATA GAPS .....</b>	<b>21</b>
<b>8.0</b>	<b>FINDINGS AND OPINIONS.....</b>	<b>21</b>
<b>9.0</b>	<b>CONCLUSIONS .....</b>	<b>22</b>
<b>10.0</b>	<b>RECOMMENDATIONS.....</b>	<b>22</b>
<b>12.0</b>	<b>REFERENCES.....</b>	<b>23</b>

**TABLES**

Table 4-1	Environmental Records Search
-----------	------------------------------

**FIGURES**

Figure 1	Site Location Map
Figure 2	Site Layout

**APPENDICES**

Appendix A	User Questionnaire
Appendix B	Environmental Database Report
Appendix C	Sanborn Fire Insurance Report
Appendix D	Historic Aerial Photographs
Appendix E	Historic Topographic Maps
Appendix F	City Directory Abstracts
Appendix G	Site Photographs

## 1.0 INTRODUCTION

Market Street Storage, LLC (Client) retained Solutions-IES, Inc. (SIES) to perform a Phase I and Environmental Site Assessment (ESA) for the property identified as 3939 W. Market St. located in Greensboro, North Carolina. This report was prepared in general accordance with Solutions-IES Proposal Number NC13160; *Proposal for Phase I Environmental Site Assessment and Receptor Survey, 3939 W. Market St., Greensboro, NC*, date December 20, 2013; ASTM Standard E 1527-05: “*Standard Practice for Environmental Site Assessments: Phase I Environmental Site Assessment Process*;” and the United States Environmental Protection Agency “All Appropriate Inquiries” Final Rule. A description of the limitations, restrictions, and qualifications applicable to this assessment are included in Section 1.4 of this report.

### 1.1 PURPOSE

This Phase I ESA was performed for the purpose of identifying issues of potential environmental concerns at the subject site (i.e., recognized environmental conditions within the meaning of ASTM Standard E 1527-05). ASTM E-1527-05 defines a "recognized environmental condition" as: "the presence or likely presence of any hazardous substances or petroleum products on a property under conditions that indicate an existing release, a past release, or a material threat of a release of any hazardous substances or petroleum products into structures on the property or into the ground, groundwater, or surface water of the property. The term includes hazardous substances or petroleum products even under conditions in compliance with laws. The term is not intended to include *de minimis* conditions that generally do not present a material risk of harm to public health or the environment and that would not be the subject of an enforcement action if brought to the attention of appropriate governmental agencies."

### 1.2 SCOPE

The scope of this assessment included the following tasks:

- **Site Reconnaissance:** SIES performed a walking reconnaissance of the subject site. The purpose of the reconnaissance was to visually observe and assess current conditions at the subject site and on observable portions of adjacent properties.
- **Review of Standard Environmental Databases:** SIES reviewed an environmental database radius report provided by Environmental Data Resources, Inc. (EDR). The review was conducted to determine the study area's proximity to known and potential contaminant sources.

- Review of Other Historical Resources: SIES reviewed available historical aerial photographs, topographic maps, city directory abstract and Sanborn fire insurance maps covering the area of the subject site. The review of these resources was conducted to determine former site features and to review the general types of historic land usage at properties located adjacent to (or within approximately 500 feet of) the subject site.
- Interviews: SIES interviewed or attempted to interview current owners, the property manager and state and/or local government officials.

### **1.3 SIGNIFICANT ASSUMPTIONS**

Data and information regarding current site conditions and operations have been provided to SIES in part by the client, EDR, and other sources. As is customary, SIES has assumed these data and information to be complete and factually correct.

### **1.4 LIMITATIONS, RESTRICTIONS, AND QUALIFICATIONS**

This assessment was limited to observations made during SIES' inspection and research of the site. SIES makes no certifications concerning subsurface conditions, soil, or surface water or groundwater quality. Information obtained from Guilford County files, Limited Phase II Subsurface Investigation dated May 20, 2013 by Vertex Environmental Services, Inc. has been relied upon.

This environmental site assessment was performed to identify potential liabilities associated with the current site conditions. SIES will not be held liable for the discovery or elimination of hazards encountered that may potentially cause damage, accidents or injuries. The recommendations rendered from work performed in no way eliminate hazards or the owner's obligation to federal, state or local laws. The property owner is solely responsible for notifying the proper authorities of any conditions that violate current laws and regulations.

As is customary, SIES has assumed that data and information provided by the client and other sources is complete and factually correct. The conclusions rendered from these data and information are subject to professional opinion, and thus could result in differing interpretations. Additionally, the conclusions rendered from this work are based on qualitative and quantitative information gathered on or near the date of this report.

This work has been performed in accordance with ASTM Standard E1527 (2005), the EPA All Appropriate Inquiry Final Rule, and generally accepted engineering practices. This investigation was conducted by and/or under the direction of an Environmental Professional as defined in Section

312.10(b)(2) of the All Appropriate Inquiry Final Rule. No other warranty, expressed or implied, is made. Changes as to the content or form of this report may be made only with SIES' expressed written approval.

SIES has employed certain investigative and research procedures during the course of this assessment, and it should be understood that such procedures indicate actual conditions only at the location investigated and that, as is customary, SIES has made certain inferences based on the results of our assignment.

## **1.5 EXCEPTIONS**

Conclusions regarding the potential environmental impact of off-site facilities are based on readily available information from the review of regulatory databases, distances from the subject site, and the estimated groundwater flow direction based on surficial topography. A file review of each off-site facility and a determination of actual groundwater conditions were beyond the scope of work for this project.

The scope of work did not include inspection and/or testing for light ballasts, radon gas, lead-in-paint, urea formaldehyde, mold, mycotoxins, asbestos-containing material (ACM), or any other material not specifically addressed within the contract for this assessment. In addition, the scope of work included an inspection of current on-site conditions and operations, but did not include an evaluation of compliance with environmental regulations. Additionally, SIES did not inspect individual storage units.

Recommendations are not provided in this Phase I ESA. The subject property reportedly is being addressed under the NCDENR Brownfields Program and Program staff will determine the extent of additional assessment activities.

## **1.6 SPECIAL TERMS AND CONDITIONS**

This report has been prepared and is intended for the sole use of Market Street Storage, LLC and/or its assigns. The scope of services performed in execution of this assessment is not necessarily appropriate to satisfy the needs of other users, and use of this report or the findings, conclusions, or recommendations contained herein is at the risk of said user.

## **2.0 SITE DESCRIPTION**

The information in the following sections was acquired from online tax record data and/or from information acquired during SIES' site reconnaissance. Mr. Clay Fussell, SIES Environmental Technician, conducted the site reconnaissance on January 8, 2014. The site inspection consisted of a walk around the perimeter of the subject site, a survey of the general site grounds, photography of the subject property and a survey of neighboring properties.

### **2.1 PROPERTY LOCATION AND LEGAL DESCRIPTION**

The site (hereafter referred to as "*project site*," "*subject site*," "*target property*" or "*subject property*") is identified as Market Street Storage located on W. Market Street in Greensboro, North Carolina. The subject site at 3939 W. Market Street is a multi-building storage facility located east of the intersection of W. Market Street and United Street. The parcel previously contained a Flav-O-Rich Dairy facility that was partially demolished in 2008. Two of the original structures from the dairy operation remain on the eastern portion of the project site. According to Guilford County Real Estate Records, the project site totals 5.06 acres. The location of the subject site relative to surrounding roads and features is indicated on **Figures 1 and 2**.

According to information obtained from the Guilford County website, the project site is identified as Parcel ID 0025282 (PIN 7844749753-000). The reported owner for the project site is Market Street Storage LLC.

### **2.2 SITE AND VICINITY GENERAL CHARACTERISTICS**

As shown on **Figure 2**, Market Street Storage consists of 5.06 acres of developed land. The site vicinity is characterized by mixed use of commercial and residential properties. Adjacent and nearby properties will be described in more detail in **Section 2.5** of this report.

### **2.3 CURRENT USE OF THE PROPERTY**

Currently, the subject property is occupied by Extra Space Storage which contains three buildings and an associated parking area. Clients of Extra Space Storage use units for the storage of recreational vehicles, boats, cars, trucks, mowers, landscaping equipment and personal items.

## **2.4 DESCRIPTIONS OF ON-SITE STRUCTURES, ROADS, AND OTHER IMPROVEMENTS**

The subject property consists of three storage buildings. The buildings are surrounded by paved areas and small parking lots. The northeast building has large bay doors with open storage inside and is primarily used for storage of vehicles. The southeast building is an enclosed structure with a large loading area and bay door. The inside of the southeast building is comprised of smaller, caged storage units. The southwest structure is the office building for Extra Space Storage. Additionally, the main building has caged storage units. Extra Space Storage is enclosed by a wooden fence and two code-protected metal gates.

## **2.5 CURRENT USES OF ADJOINING PROPERTIES**

SIES conducted a visual reconnaissance of exterior portions of properties adjacent to the subject site. Properties surrounding the Market Street Storage property vary. The subject property is bordered to the north by a preschool and insurance business. A small business park is located to the northeast of the project site. The Market Street Storage property is bordered to the east by apartments and residential properties. To the south the project site is bordered by United St. and residential properties. A gas station is located to the west of the subject property.

## **3.0 USER PROVIDED INFORMATION**

With the exception of title record data (**Section 3.1**), the following sections present the information obtained from the User of this assessment.

### **3.1 TITLE RECORDS**

A 50-year chain-of-title search was not included in the scope of this contract since other sources of historical property use were available as per SIES proposal. Tax records state that Market Street Storage, LLC is the property owner. Guilford County Tax Records indicate the deed date for 3939 W Market St. is December 19<sup>th</sup>, 2008.

### **3.2 ENVIRONMENTAL LIENS OR ACTIVITY AND USE LIMITATIONS**

No indications of environmental liens or activity and use limitations referencing the subject site were provided to SIES by Market Street Storage LLC (Appendix A).

### **3.3 COMMONLY KNOWN OR REASONABLY ASCERTAINABLE INFORMATION**

With exception to operational history, the Client has not provided SIES with any commonly known or reasonably ascertainable information within the local community concerning the subject site that is material to Recognized Environmental Conditions (REC) in connection with the subject site.

### **3.4 VALUATION REDUCTION FOR ENVIRONMENTAL ISSUES**

The December 2008 deed for the subject property did not indicate any reduction in value of the subject site due to environmental issues of any type.

### **3.5 OWNER, PROPERTY MANAGER, AND OCCUPANT INFORMATION**

Market Street Storage, LLC is the current owner and property manager for 3939 W. Market St. Currently Extra Space Storage rents storage units in all three buildings to clients. One occupant identified using storage units was Lambert's Lawn Care & Landscape Design, who rents a unit for operations and equipment storage. Lambert's has utilized Extra Space Storage dating back to 2010. Other occupants were not identified.

### **3.6 REASON FOR PERFORMING PHASE I ESA**

The purpose of this Phase 1 ESA is to identify, to the extent feasible, recognizable environmental conditions in connection with the subject property. The report was prepared at the request of the North Carolina Department of Environment and Natural Resources (NCDENR), Brownfields Program.

## **4.0 RECORDS REVIEW**

As part of this assessment, SIES reviewed standard environmental databases (**Sections 4.1 and 4.2**), researched the subject site's physical setting (**Section 4.3**), and reviewed available historical Sanborn maps (**Section 4.4.1**), aerial photographs (**Section 4.4.2**), topographic maps (**Section 4.4.3**), and City



Directories (**Section 4.4.4**). Detailed discussions concerning these topics are provided in the following report sections.

#### 4.1 STANDARD ENVIRONMENTAL DATABASES

A review of the environmental databases listed hereafter was completed to determine the locations of known and potential contaminant sources with respect to the subject property. EDR provided the environmental database report used for this assessment. A copy of the database report is provided in **Appendix B**. In addition, a summary of the regulatory databases reviewed for this assessment, and the search distances applicable to each database, is provided in **Table 4-1**.

SIES also reviewed an Orphan Summary, which is a summary of those database-listed properties that cannot be mapped within 250 feet of their true location due to incomplete or missing addresses. The findings of the Orphan Summary have been incorporated in the discussions for each individual database, where applicable.

<b>TABLE 4-1</b>					
Environmental Records Search					
<b>FEDERAL RECORDS</b>				<b>STATE &amp; LOCAL RECORDS</b>	
<b>Records</b>	<b>Search Radii (mi)</b>	<b>Records</b>	<b>Search Radii (mi)</b>	<b>Records</b>	<b>Search Radii (mi)</b>
NPL	1.0	SSTS	Target Property	State Haz. Waste	1.0
Proposed NPL	1.0	LUCIS	0.5	IMD	0.5
Delisted NPL	1.0	DOT OPS	Target Property	NC HSIDS	1.0
NPL LIENS	Target Property	ICIS	Target Property	State Landfill	0.5
CERCLIS	0.5	HIST	Target Property	OLI	0.5
CERC-NFRAP	0.5	FTTS	Target Property	HIST LF	0.5
CORRACTS	1.0	CDL	Target Property	LUST	0.5
RCRA-TSD	0.5	RADINFO	Target Property	LUST TRUST	0.5
RCRA-SQG	0.25	PADS	Target Property	UST	0.25
RCRA-LQG	0.25	MLTS	Target Property	AST	0.25
ERNS	Target Property	MINES	0.25	AST	0.25
HMIRS	Target Property	FINDS	Target Property	VCP	0.5
US ENG	0.5	RAATS	Target Property	INST CONTROL	0.5
CONTROLS	0.5			DRYCLEANERS	0.25
US INST	0.5			BROWNFIELDS	0.5
CONTROLS	0.5			NPDES	Target Property
DOD	1.0			INDIAN	1.0
FUDS	1.0			RESERVE	1.0
US	0.5			INDIAN LUST	0.5
BROWNFIELDS	0.5			INDIAN UST	0.25
CONSENT	1.0			GAS PLANTS	1.0
ROD	1.0				

<b>TABLE 4-1</b> Environmental Records Search			
<b>FEDERAL RECORDS</b>		<b>STATE &amp; LOCAL RECORDS</b>	
UMTRA	0.5		
ODI	0.5		
TRIS	Target Property		
TSCA	Target Property		
FTTS	Target Property		

The environmental database report review identified properties within the applicable search radii in one or more of the researched databases. The following section provides information regarding the researched databases with off-site properties identified and provides information on the number of properties identified within the applicable search radii.

**RCRA CORRACTS** – The RCRA CORRACTS facilities database is a list of handlers with RCRA Corrective Action Activity. The database search conducted by EDR identified two RCRA CORRACTS facilities located within a one- mile radius southeast of the subject site.

**RCRA-CESQG** – The RCRA conditionally exempt small quantity generator of hazardous waste database contains lists of hazardous waste generators that generate less than 100 kilograms (220 lbs) of hazardous waste or less than 1 kilogram (2.2 lbs) of acutely hazardous waste per month. The RCRAInfo database provided by EDR yielded one listing within ¼-mile of the subject property.

**NC HSDS** – The North Carolina Hazardous Substance Disposal Sites list contains locations of uncontrolled and unregulated hazardous waste sites. The NC HSDS database provided by EDR identified three facilities within a one-mile search radius.

**SHWS** – The State Hazardous Waste Sites records are the states’ equivalent to CERCLIS. These sites may or may not already be listed on the federal CERCLIS list. The SHWS database search provided by EDR identified twelve facilities located within a one-mile search radius.

**North Carolina LUST/LUST TRUST** – The LUST database contains records of leaking underground storage tank incident reports. 22 LUST properties were identified in the EDR database search within ½-mile from the target property. Eight properties were listed on the LUST TRUST database search, which are part of North Carolina’s State Trust Fund for reimbursement of expenses from LUST remediation.

**UST/AST** – The Underground Storage Tank and Aboveground Storage Tank databases contain registered USTs and ASTs within ¼-mile of the subject property. Seven UST facilities and one AST facility are listed in the database search provided by EDR.

**SWRCY** – The SWRCY database is a listing of recycling center locations. The SWRCY database provided by EDR identified one facility within ½-mile of the subject property.

**RCRA-NonGen** - The RCRA-Non-Generators of hazardous waste database contains lists of sites which transport, store, treat and/or dispose of hazardous waste but do not presently generate hazardous waste. The RCRAInfo database provided by EDR identified one property within ¼-mile of the subject site.

**IMD** – The Incident Management Database lists sites with known soil and/or groundwater contamination. The database provided by EDR identified 17 properties within ½- mile of the target property. Only two properties listed in the IMD were within 1/8-mile of the target property.

**AUTO STATION** – The AUTO STATION list includes potential and known historic gas station sites, active and abandoned, that EDR has compiled. The Auto Station list provided by EDR contained 13 auto station sites located within 1/4 -mile of the subject property.

**DRYCLEANERS/EDR HISTORIC CLEANERS** – The DRYCLEANERS list provides properties that the Dry Cleaning Solvent Cleanup Program has identified as previously or presently operating a dry cleaning facility. The EDR HISTORIC CLEANERS are EDR’s records of historic dry cleaner sites. Five properties were reported from this list within ¼-mile of the subject property.

#### **4.2 DISCUSSION OF STANDARD ENVIRONMENTAL DATABASE FINDINGS**

The environmental database report can contain numerous properties on various databases. Any property identified in the database and not discussed in this section was considered to not represent a REC with the potential to impact the environmental integrity of the project site. The discussion that follows only involves properties that were determined to represent a possible environmental concern, based on the property’s proximity to the project site, topographic orientation relative to the project site, and/or regulatory status of the listing. Conclusions regarding the facilities discussed below are presented in **Section 8.0** of this report.

### Project Site

Database findings provided by EDR identified listings from the RCRA Non-Generator/NLR, IMD, LUST, LUST TRUST, and UST databases for Flav-O-Rich Dairy previously located at the project site, 3939 W. Market Street. It should be noted that EDR did not identify these listings as the subject property; however, based upon the address and business names, it was determined that these are listings for the subject property.

The Flav-O-Rich Dairy is listed as a historic handler of a variety of spent non-halogenated solvents. According to the EDR report, no violations were found. The project site is listed on the IMD database due to the discovery of groundwater contamination upon the removal of a gasoline UST on February 1, 1990. This incident was closed out on September 1, 1998.

EDR identified two listings on the LUST/LUST TRUST databases for the project site. On November 24, 2008 soil contamination was discovered upon the removal and closure of a petroleum UST. The current incident phase is not reported in the EDR report. However, the client provided SIES with a *Report of Environmental Services* dated December 16, 2008 that presented cleanup activities related to the release. Approximately 89.67 tons of impacted soil were removed and the incident was closed in September 2010. A leaking underground petroleum tank was reported on December 27, 1989 and soil contamination was discovered. This incident is listed on the LUST TRUST database and was closed out on September 1, 1999.

The Flav-O-Rich Dairy previously located on the project site is also listed on the UST database search provided by EDR. Seven USTs, five of which were gasoline or diesel and two were heating oil tanks, were installed in 1964 and were removed between the years of 1991 and 2001.

### Off-Site Properties

Thrifty Wash and Scotch Wash Laundry previously located 3914 W. Market Street and 3912 W. Market Street, respectively, are listed on the US Historic Cleaners database search provided by EDR. These facilities were self-serve laundries in the 1960s and were located north of the site, across W. Market Street.

Quik Shop Gas Stop 3 (CITGO) located at 3930 W. Market Street is listed on the UST and US Historic Auto Station databases. Six petroleum USTs are currently located on this property. Three gasoline tanks and one diesel tank were installed in 1974 and two kerosene tanks were installed in 1985. This facility is located north of the site across W. Market Street.

Canada Dry of Greensboro previously located at 3900 W. Market Street is listed on the IMD, UST, and LUST databases. Leaking underground petroleum tanks were discovered on May 18, 1999 and soil contamination was encountered. This incident was closed out on July 27, 1999. In addition to the LUST incident, three gasoline tanks and one diesel tank were removed in 1990 and 1993. This facility was located northeast of the subject site, across W. Market Street.

4258 W. Market Street, located northwest of the site across W. Market Street, is listed on the LUST database provided by EDR. A leaking underground storage tank was discovered on July 23, 1992. This incident was closed out on February 23, 1999.

The Jason Monsees Residence located at 4315 Princeton Avenue and the Emma Parker Residence located at 4245 Princeton Avenue are listed on the LUST/LUST TRUST databases. Leaking underground petroleum storage tanks were discovered on these properties on August 17, 2009 and February 25, 2008, respectively. Both of the incidents are listed as closed out. These properties are located approximately 500 feet south of the project site.

The Clara Whitman Residence located at 504 Rosebriar Court, is listed on the LUST/LUST TRUST databases provided by EDR. A leaking petroleum UST was discovered on August 26, 2008 and was reported closed out on January 20, 2009. This property is located approximately 500 feet east of the project site.

Nichols Speedometer Repairs / Automotive Repairs, previously located at 521 Rosebriar Court is listed on the US Historic Auto Stations database. This facility is listed as an automotive repair facility in 1966 and 1970, and is located approximately 800 feet east of the project site.

The Allen Property and Starmount Pure Oil Service Station, listed at 3831 W. Market Street, are listed on the IMD, LUST, and US Historic Auto Stations databases. This property is listed as Starmount Pure Service Station from 1956 until 1970. A leaking petroleum UST was discovered on August 12, 2003 and soil and groundwater contamination was detected. This incident was closed out on February 4, 2008. The property is located approximately 400 feet north-northeast of the site.

Optima Services Inc. Carpet and Rug Cleaners, located on the northeast adjacent property at 4125 Walker Avenue, is listed on the US Historic Cleaners database in 2008.

Additional incidents were listed on the EDR report, but based on the known contamination and the distance from the subject site, they do not represent RECs for the project site.

### **4.3 PHYSICAL SETTING SOURCES**

The type and geological stratification of soils and bedrock, as well as the location, depth, and direction of groundwater flow, comprise the subject site's physical setting. SIES researched the physical setting of the subject site to help determine the potential routes of migration for subsurface contaminants.

#### **4.3.1 Topography and Surface Drainage**

SIES reviewed soils information provided by EDR based on the Greensboro (NC) topographic quadrangle map. According to EDR, topography at the subject property generally slopes to the east-southeast. Based on a review of the map, the elevation of the subject site is approximately 870 feet above mean sea level. A tributary of North Buffalo Creek is located approximately 1,200 feet south-southeast of the subject property. North Buffalo Creek is located east of the subject site.

#### **4.3.2 Site Geology and Hydrogeology**

According to the Ecoregions of North Carolina Map, (Compiled by Griffith, G.E., Omernik, J.M., Comstock, J.A., Schafele, M.P., McNab, W.H., Lenat, D.R., MacPherson, T.F., Glover, J.B. and Shelbourne, V.B.) the subject site is located in the Southern Outer Piedmont Physiographic Province. The Southern Outer Piedmont is composed of mostly Quaternary to Tertiary clay, micaceous clay, sandy clay, and sandy saprolite, with rock outcrops and joint-block boulders.

Groundwater flow typically occurs from the higher to lower elevations and generally conforms to the surface topography. However, without specific groundwater data, determination of the actual groundwater flow direction beneath the study area is highly subjective. Based on the surface topography of the site, groundwater flow is difficult to predict, but likely flows east-southeast.

#### **4.3.3 Soils Information**

Review of the soil information provided in the Guilford County North Carolina Soil Survey indicates that soils at the site are characterized primarily as Urban Land (Ur) and Cecil-Urban land complex (CfB). Cecil-Urban land complex is listed as having 2 to 10 percent slope. Urban land is described as "impervious layers over human transported material" in the Soil Survey of Guilford County.

#### **4.4 HISTORICAL USE INFORMATION**

As part of this assessment, SIES reviewed available historic uses of the subject site and surrounding properties. Historic information and record sources used for this purpose included Sanborn fire insurance maps (**Section 4.4.1**), historic aerial photographs (**Section 4.4.2**), historic topographic maps (**Section 4.4.3**), and city directory abstracts (**Section 4.4.4**). The available records were reviewed to identify historical practices or conditions that may have impacted the subject property.

##### **4.4.1 Sanborn Fire Insurance Maps**

EDR searched the complete Sanborn Library collection, and a fire insurance map covering the subject property and surrounding vicinity was identified for the year 1966. The 1966 map depicts the subject property as Guilford Dairy Co-Operative Association, Inc. Two structures are located on the subject property and are labeled as dairy operation facilities. Parking areas are located on the north and east portions of the subject site. Subsidiary dairy facilities are located north, across W. Market Street, and east of the subject property. A restaurant with an associated parking area is located on the northeast adjacent property. Canada Dry Bottling Company and a filling station are located northeast of the site, across W. Market Street. Oakland Avenue is located along the southern boundary, followed by residential dwellings. Areas located west of the subject property are not included in the map. The 1966 Sanborn Fire Insurance Map provided by EDR is included in **Appendix C**.

##### **4.4.2 Aerial Photographs**

SIES reviewed aerial photographs covering the area of the subject site dated 1948, 1955, 1966, 1968, 1977, 1982, 1988, 1993, 1999, 2002, 2005, 2006, 2008, 2009, 2010 and 2012. The historic aerial photographs were provided by EDR; copies are provided in **Appendix D** to this report. Information obtained from the review of aerial photography is provided as follows.

###### 1948 Aerial Photograph

Due to poor image quality it is difficult to discern specific detail regarding the subject property and the surrounding areas. The subject property appeared to be developed. The northern adjacent property across W. Market Street was developed, and areas further north appear to be developed as a golf course. Areas to the east of the site appear undeveloped and in a scrub/shrub setting. Residential dwellings are located south of the site. Areas west of the site appear undeveloped.

### 1955 Aerial Photograph

The subject site was developed with the dairy facility and associated parking area, which extends to the western adjacent property. There also appears to be a residence located on the southeastern portion of the subject property along United St. W. Market Street bounded the property to the north, and was followed by commercial and residential structures, wooded areas and a golf course. The northeast adjacent property appeared to be developed with a commercial structure and a parking area, and the eastern adjacent property was undeveloped. Areas further east, south, and west of the subject property were developed with residential and commercial structures.

### 1966, 1968, and 1977 Aerial Photographs

The subject property appeared similar to the previous aerial photograph. Parking for the facility had been extended to the eastern adjacent property, and a subsidiary structure appeared to be located northeast of the subject site. A large commercial structure had been developed on the eastern portion of the property in the 1977 photograph. Areas further northeast of the site appear to be further developed with additional commercial structures. Wendover Avenue appeared south of the site in the 1977 photograph. Areas west of the site had been further developed with additional commercial and residential structures.

### 1982, 1988, 1993, and 1999 Aerial Photographs

The subject property appeared to be similar to the previous aerial photographs. The northern adjacent property, across W. Market Street had been developed with additional commercial facilities. Additional residences had been constructed along the golf course located north of the site. Additional residential and commercial developments were located in the general vicinity of the site, and along Wendover Avenue located south of the site.

### 2002, 2005, 2006, and 2008 Aerial Photographs

A commercial development had been improved located northeast of the site across W. Market Street. Otherwise, the subject property and surrounding areas appeared similar to the previous aerial photographs.

### 2009, 2010, and 2012 Aerial Photographs

The majority of the dairy facility previously located on the subject property had been razed and a large commercial building has been constructed in the central portion of the property. The two structures located on the eastern portion of the subject property remained on the subject site. The western adjacent property had been cleared in the 2009 and 2010 photographs, and is developed with the current Sheetz gas



station in the 2012 photograph. The remaining surrounding areas appear to be similar to the previous aerial photographs.

#### **4.4.3 Historic Topographic Maps**

SIES reviewed historic topographic maps covering the area of the subject site dated 1951, 1968, 1994 and 1997. The historic topographic maps were provided by EDR, and copies of these maps are provided in **Appendix E** of this report. All four maps show the same elevations and similar features. The subject property was developed. Limited individual structures are indicated within the town boundaries.

#### **4.4.4 City Directory Abstract**

The City Directory Abstracts for the target property and nearby properties were reviewed by SIES. City Directory Abstracts were provided by EDR. The City Directory Abstracts provided listings from 1956, 1961, 1966, 1970, 1986, 1991, 1996, 2000 and 2013 for 3939 W. Market Street. Guilford Dairy Co-Operative Association, Inc. is listed at 3939 W. Market Street from 1956 until 1966. United Dairies is listed at 3939 W. Market Street in 1970; and Dairymen and Flav O Rich (sic) are listed at 3939 W. Market Street from 1986 until 1996. "Greensboro Div fluid milk" is listed at 3939 W. Market Street in 2000, and Gateway Storage Solutions is listed in 2013.

West End Furniture Company, Boar & Castle Restaurant, Canada Dry Ginger Ale Inc., Carolina Motor Exp Lines and Dans Super Market grocery are listed at 3912 W. Market Street in 1950 and 1956. Western Curb Market and Scotch Wash laundry are listed at 3912 W. Market Street in 1961 and 1966. Quick Shop Gas Stop No. 3 service station and U Fill Er Up service station are listed at 3930 W. Market Street in 1991 and 1986, respectively. Canada Dry of Greensboro Inc. is listed at 3900 W. Market Street in the 1966, 1970, and 1986 city directories. Quik Shop Gas Stop Citgo is listed at 3930 W. Market Street from 1996 until 2013. Sheetz is listed at 3941 W. Market Street in the 2013 directory. The historic city directory abstracts provided by EDR are included in **Appendix F**.

### **4.5 SUMMARY OF HISTORIC PROPERTY USE INFORMATION**

Based on the review of available historic Sanborn fire insurance maps, aerial photographs, topographic maps and city abstracts, SIES has developed summaries of the historic uses of the subject site and adjacent properties. These are provided in **Sections 4.5.1** and **4.5.2** below.

#### **4.5.1 Past Uses of the Subject Site**

The subject site was utilized as a dairy facility from at least 1948 until 2000 according to city directories and aerial photographs provided by EDR. The main facility building previously located on the subject property was demolished in 2009. Two of the original structures still exist on the eastern portion of the subject site. One of the original structures, located on the northeast portion of the Market Street Storage property, appears to have been used as an automobile shop prior to its use as a storage facility. In 2009, the current Extra Space Storage facility was constructed on the subject property.

#### **4.5.2 Past Uses of Adjoining Properties**

Information regarding the current uses of the properties adjoining the subject site was obtained during SIES' site reconnaissance and is presented in **Section 2.5** of this report. Information regarding the historic uses of adjacent properties was obtained from the review of the available historic aerial photographs, topographic maps, city abstract and Sanborn maps and is summarized below.

##### Northern Adjacent Properties

The northern adjacent property, listed as 3907 W. Market Street, was Boar & Castle Restaurant from at least 1961 until 1970 and is listed as an insurance office building in 1986 and 1991.

##### Eastern Adjacent Properties

The Eastern adjacent property was undeveloped until 1992. A residential apartment complex was constructed in 1992, and the complex has been owned by Nottingham Apartments since 1998.

##### Southern Adjacent Properties

The project site has been bounded to the south by United St. since at least 1948. Properties across United Street have been residential dwellings since at least 1955.

##### Western Adjacent Properties

Prior to 2009, the project site was bounded on the west by the intersection of W. Market Street and United Street. Sheetz was constructed on the current western adjacent property between 2010 and 2012, and is listed as 3941 W. Market Street.

## **5.0 SITE RECONNAISSANCE**

As part of this assessment, SIES conducted a visual reconnaissance of the subject site. The site reconnaissance was performed to search for evidence of: hazardous waste/materials; leaks or spills; stressed vegetation or soil discoloration; drinking water/environmental monitoring wells; environmental remediation activities; storage drums; industrial or commercial refuse; herbicide or pesticide containers; farm waste; septic systems; ASTs; USTs; pipelines; industrial/manufacturing or similar environmentally-sensitive operations or conditions; rail spurs; ruins; landfills or illicit dumping; air emissions/waste water discharges; leachate or seeps; surface water contamination; and/or PCB-containing articles.

### **5.1 METHODOLOGY AND LIMITING CONDITIONS**

SIES Environmental Technician Clay Fussell conducted the site reconnaissance on January 8, 2014. Weather was clear at the time of inspection.

The site inspection consisted of observations of the subject property's indoor and outdoor facilities, accessible portions of the perimeter and a survey of adjacent properties. Site photographs obtained during the site reconnaissance are included as **Appendix G** of this report.

### **5.2 GENERAL SITE SETTING**

As described previously, the project site is located south of W. Market St. and north of United St. At the time of the reconnaissance, the subject site consisted of three storage buildings, access roads and parking areas. The general vicinity is characterized by business and residential properties.

### **5.3 INTERIOR AND EXTERIOR OBSERVATIONS**

In the performance of this ESA, SIES observed the project site searching for specific features and circumstances indicative of environmental concerns. Information provided in the following sections details observations made during the site reconnaissance.

#### **5.3.1 Solid Waste Generation, Storage and Disposal**

Solid waste is stored in a dumpster located in the center of the property just on the edge of the access road. The dumpster is surrounded by a fence and secured with a lock and chain. Smaller bins are located throughout the inside of the storage buildings.

### **5.3.2 Underground and Aboveground Storage Tanks**

SIES inspected the project site for evidence of ASTs and USTs such as concrete pads, piping or secondary containment systems, pedestals, or steel support structures and evidence of USTs such as vent pipes, fill caps, fuel pumps, or concrete islands. During the site reconnaissance, SIES did not observe any evidence of existing or past USTs or ASTs on the subject properties. However, as previously discussed, seven USTs have been removed from the site.

### **5.3.3 Drums and Bulk Storage Containers**

No bulk storage containers or drums were observed during the site reconnaissance.

### **5.3.4 Chemical Storage Areas**

No chemical storage was observed on the subject site.

### **5.3.5 Potential Sources of Polychlorinated Biphenyls**

Polychlorinated biphenyls (PCBs) are synthetic organic chemicals used in some electrical transformers, hydraulic systems, fluorescent light ballasts, electrical panels, or other similar equipment. PCBs can be found in liquid, solid or vapor form, and are usually colorless or light yellow. The production of PCBs ceased in the U.S. in 1977.

PCB content in electrical transformers has been categorized into three classifications by the federal government. Those units that contain less than 50 parts per million (ppm) are defined as non-PCB. Units that contain between 50 ppm and less than 500 ppm of PCBs are defined as PCB-contaminated. Units with a PCB content of 500 ppm and greater are classified as PCB transformers.

Two pad-mounted transformers are present at the subject property. Both of the transformers observed appeared to be manufactured after 1979 indicating that they are non-PCB. The transformers appeared in good condition with no evidence of leakage, however there were no external markings indicating PCB content.

### **5.3.6 Unusual Odors**

SIES did not identify any unusual odors during the site reconnaissance.

### **5.3.7 Pools of Liquid**

SIES did not identify any pools of liquid during the site reconnaissance.

### **5.3.8 Pits, Ponds and Lagoons**

SIES did not identify any pits, ponds or lagoons during the site reconnaissance.

### **5.3.9 Staining or Stressed Vegetation**

SIES did not identify stressed vegetation during the site reconnaissance.

### **5.3.10 Drains and Sumps**

Ten storm drains were present on the paved areas between the storage buildings. Additionally, storm drains were observed in the grassy area north of the garbage dumpster and in the natural area on the east side of the property. A concrete sump enclosed by metal cover was observed inside the northeast building that appeared to be a former oil/water separator. Floor drains were also present throughout the northeast building. No drainage outfalls were observed on the project site.

### **5.3.11 Wells and Septic Systems**

SIES did not observe well or septic systems at the subject property.

### **5.3.12 Potential Sources of Asbestos**

Reconnaissance for potential sources of asbestos was not included in the scope of work for this Phase I ESA.

### **5.3.13 Potential Sources of Lead**

Reconnaissance for potential sources of lead such as lead-based paint was not included in the scope of work for this Phase I ESA.

### **5.3.14 Additional Observations**

In the northeast building on the subject property SIES observed what appeared to be two possible sumps associated with auto maintenance. Recreational vehicles and other large automobiles stored inside the building at the time of the site reconnaissance may have blocked access to other in-ground features. Stains also were observed on the concrete inside the northeast building.

During the site visit SIES observed what appeared to be new oil stains in the paved area just south of the garbage dumpster.

SIES also observed staining and indentions inside the southeast building on the floor.

## **6.0 INTERVIEWS**

### **6.1 INTERVIEWS WITH PRESENT OWNERS AND TENANTS**

As part of this assessment, SIES interviewed Mr. John Turner Jr. of Return Holdings. Mr. Turner was not aware of any liens against the property deed. He mentioned that a land use restriction against residential development of the property may be on the deed; however, SIES did not identify a land use restriction on the current deed. The only environmental concerns that Mr. Turner was aware of were the former USTs located on the property and the TCE in soil and groundwater which was discovered in the vicinity of the northeastern building where a vehicle maintenance operation serviced the fleet of vehicles used at the former dairy. At the time of this report, no additional assessment work has been conducted to delineate the extent of the TCE release.

### **6.2 INTERVIEWS WITH STATE AND/OR LOCAL GOVERNMENT OFFICIALS**

SIES contacted the City of Greensboro Fire Department via phone and email concerning emergency response activities at the site or other environmental concerns at the subject property. According to Ms. Dana Gibbs with the department, there are no records of hazardous waste spills, responses, or fires at the project site.

SIES reviewed the Guilford County environmental database regarding incidents that have occurred at the project site. SIES reviewed a "Phase II Limited Subsurface Investigation" report dated May 20, 2013 by VERTEX. This report indicated the presence of trichloroethylene (TCE) in groundwater and soil above the North Carolina Groundwater Quality Standard and Maximum Soil Contaminant Concentration, respectively. The report revealed TCE concentrations of up to 1,500 parts per billion (ppb) in groundwater and around the area of the historic fleet management facility on the northeastern portion of the project site. NCDENR IHSB has issued facility ID number NCNCD0002948 for the site. No additional reports were located regarding the TCE investigation.

SIES reviewed a "Tank Closure Assessment Report" dated March 18, 1994 by Shield Environmental Associates, Inc. regarding the removal of one 20,000-gallon gasoline and one 30,000-gallon diesel UST. According to NCDENR, the UST system was closed in compliance with appropriate regulations.

SIES reviewed a "Report of Environmental Services" dated December 16, 2008 by ECS Carolinas, LLP regarding the closure and removal of two USTs located on the project site. The two heating oil USTs

were removed and approximately 89.67 tons of impacted soil was excavated. This incident received a Notice of No Further Action from NCDENR on September 27, 2010.

The Guilford County file review also indicated three other incidents have occurred at the project site. On October 12, 1995, an ammonia and water release from oil drums occurred due to human error. An unknown chemical release was documented on November 14, 1996, and a five-gallon ammonia release occurred on July 19, 2000 due to a purging system equipment failure.

## **7.0 DATA GAPS**

ASTM 1527-05 identifies a data gap as a lack or inability to obtain information by this practice despite good faith efforts by the environmental professional to gather such information. The date of first development for the site is unknown. Past owners associated with the site operations prior to the Market Street Storage ownership were not interviewed. The data gaps are not expected to have a significant influence on the findings of this investigation.

## **8.0 FINDINGS AND OPINIONS**

The Market Street Storage property is comprised of a 5.06 acre lot with three operational storage buildings. The subject site previously was used as a dairy facility. Two of the structures on the subject property were originally built while the dairy was still operational. The remaining buildings associated with the former dairy have been torn down. The third building on site was constructed in 2009. All three buildings are currently used for storage by Extra Space Storage.

The subject property is similar in topography to the surrounding area. Overall, topography slopes to the east to southeast in the region surrounding the subject sites. The site is surrounded by a gas station, a preschool, various businesses and residential properties.

Review of the environmental database search provided by EDR, Inc. indicated the Market Street Storage property is listed on the RCRA Non-Generator/NLR, IMD, LUST, LUST TRUST and UST databases for Flav-O-Rich Dairy previously located at the project site. According to EDR, no RCRA Non-Generator violations were reported on the subject property. Soil contamination was discovered upon the removal and closure of petroleum USTs; however, the incidents have been closed by NCDENR. Nearby LUST

incidents have been closed by NCDENR or did not impact groundwater and are not expected to adversely impact the subject sites.

SIES reviewed a “Phase II Limited Subsurface Investigation” report dated May 20, 2013 by VERTEX. This report indicated the presence of TCE in groundwater and soil above the North Carolina Groundwater Quality Standard and Maximum Soil Contaminant Concentration, respectively. The report revealed TCE in soil and groundwater in the vicinity of the historic motor fleet maintenance building on the northeastern portion of the project site. NCDENR IHSB has issued facility ID number NCNCD0002948 for the site.

## **9.0 CONCLUSIONS**

SIES has performed a Phase I ESA in conformance with the scope and limitations of ASTM Practice E 1527-05, for the property identified as Market Street Storage. Any exceptions to, or deletions from, this practice are described in Section 1.0 of this report. This assessment revealed two recognized environmental conditions (RECs) in connection with this property: the possible sumps located inside the northeast building and the TCE contaminated soil and groundwater reported by VERTEX.

## **10.0 RECOMMENDATIONS**

Recommendations are not provided in this Phase I ESA. It is SIES’ understanding that the subject property is being addressed under the NCDENR Brownfields Program and Program staff will determine the extent of additional assessment activities.

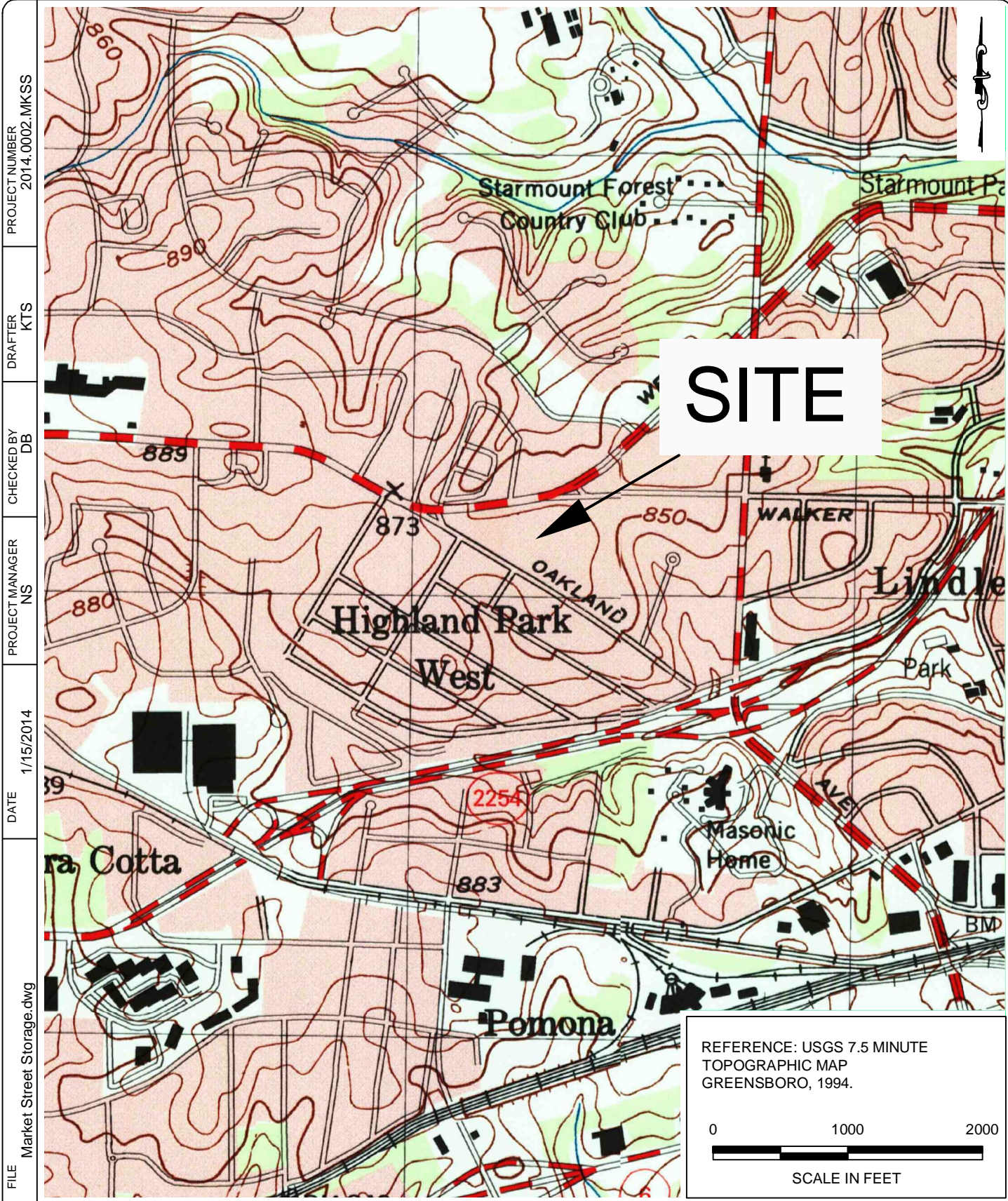


## 12.0 REFERENCES

1. John Turner, Jr., Return Holdings, Property Owner. Interviewed by Nick Shore of Solutions-IES. January 22, 2014.
2. Dana Gibbs, Records Department, City of Greensboro Fire Department. Email inquiry by David Bowden of Solutions-IES. January 14, 2014.
3. Environmental Data Resources, Inc. (440 Wheelers Farm Road, Milford, Connecticut 06461), Radius Map Report Inquiry No. 3821760.2s, January 2, 2014.
4. Environmental Data Resources, Inc. (440 Wheelers Farm Road, Milford, Connecticut 06461), City Directory Abstract Inquiry No. 3821760.6, January 10, 2014.
5. Environmental Data Resources, Inc. (440 Wheelers Farm Road, Milford, Connecticut 06461), Historical Topographic Map Report Inquiry No. 3821760.4, January 2, 2014.
6. Environmental Data Resources, Inc. (440 Wheelers Farm Road, Milford, Connecticut 06461), Historic Aerial Report Inquiry No. 3821760.5, January 3, 2014.
7. Environmental Data Resources, Inc. (440 Wheelers Farm Road, Milford, Connecticut 06461), Sanborn Map Inquiry No. 3821760.3, January 2, 2014.
8. Griffith, G.E., Omernik, J.M., Comstock, J.A., Schafele, M.P., McNab, W.H., Lenat, D.R., MacPherson, T.F., Glover, J.B. and Shelbourne, V.B. Ecoregions of North Carolina Map.
9. United States Department of Agriculture, Soil Conservation Service; North Carolina Agricultural Experiment Station. Soil Survey: Guilford County North Carolina.
10. Vertex Environmental Services, Inc., Phase II Limited Subsurface Investigation, May 20, 2013.
11. Shield Environmental Associates, Inc. Tank Closure Assessment Report, March 18, 1994.
12. ECS Carolinas, LLP, Report of Environmental Services, December 16, 2008.

## **FIGURES**





PROJECT NUMBER  
2014.0002.MKSS

DRAFTER  
KTS

CHECKED BY  
DB

PROJECT MANAGER  
NS

DATE  
1/15/2014

FILE  
Market Street Storage.dwg

REFERENCE: USGS 7.5 MINUTE  
TOPOGRAPHIC MAP  
GREENSBORO, 1994.

0 1000 2000

SCALE IN FEET

**Solutions-IES**  
Industrial & Environmental Services  
1101 NOWELL ROAD  
RALEIGH, NORTH CAROLINA 27607  
TEL.: (919) 873-1060 FAX.: (919) 873-1074

SITE LOCATION MAP  
3939 WEST MARKET STREET  
GREENSBORO, NORTH CAROLINA

FIGURE:  
1



PROJECT NUMBER  
2014.0002.MKSS

DRAFTER  
KTS

CHECKED BY  
DB

PROJECT MANAGER  
NS

DATE  
1/15/2014

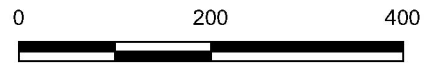
FILE  
Market Street Storage.dwg



LEGEND

— SITE BOUNDARY

NOTE:  
1) AERIAL IMAGERY COURTESY OF  
GOOGLE EARTH, 2011.



SCALE IN FEET

 **Solutions-IES**  
 Industrial & Environmental Services  
 1101 NOWELL ROAD  
 RALEIGH, NORTH CAROLINA 27607  
 TEL.: (919) 873-1060 FAX.: (919) 873-1074

SITE LAYOUT  
 3939 WEST MARKET STREET  
 GREENSBORO, NORTH CAROLINA

FIGURE:

2

## **APPENDICES**

## **APPENDIX A**

### **User Questionnaire**



John Turner Jr. 704-941-3790  
1-22-14 646-209-4040 (cell)

**ASTM E-1527-05  
PHASE I ENVIRONMENTAL SITE  
USER QUESTIONNAIRE**

In order to qualify for one of the *Landowner Liability Protections (LLPs)* offered by the Small Business Liability Relief and Brownfields Revitalization Act of 2001, the USER must provide the following information (if available) to the environmental professional. Failure to provide this information could result in a determination that "all appropriate inquiry" is not complete.

**1. Environmental cleanup liens that are filed or recorded against the site (40 CFR 312.25).**

Are you aware of any environmental cleanup liens against the property that are filed or recorded under federal, tribal, state or local law?

No

**2. Activity and land use limitations that are in place on the site or that have been filed or recorded in a registry (40 CFR 312.26).**

Are you aware of Activity Use Limitations, such as engineering controls, land use restrictions or institutional controls that are in place at the site and/or have been filed or recorded in a registry under federal, tribal, state or local law?

Possible Residential Restriction

**3. Specialized knowledge or experience of the person seeking to qualify for the LLP (40 CFR 312.28).**

As the user of this ESA, do you have any specialized knowledge or experience related to the property or nearby properties? For example, are you involved in the same line of business as the current or former occupants of the property or an adjoining property so that you would have specialized knowledge of the chemicals and processes used by this type of business?

Former Dairy Operations

**4. Relationship of the purchase price to the fair market value of the property if it were not contaminated (40 CFR 312.29).**

Does the purchase price being paid for the property reasonably reflect the fair market value of the property? If you conclude that there is a difference, have you considered whether the lower purchase price is because contamination is known or believed to be present at the property?

NA

**5. Commonly known or reasonably ascertainable information about the property (40 CFR 312.30).**

Are you aware of commonly known or reasonably ascertainable information about the property that would help the environmental professional to identify conditions indicative of releases or threatened releases? For example, as user,

a) Do you know the past uses of the property?

Dairy Facility

b) Do you know of specific chemicals that are present or once were present at the property?

TCE, Petroleum products

c) Do you know of spills or other chemical releases that have taken place at the property?

potentially TCE auto repair/maintenance

d) Do you know of any environmental cleanups that have taken place at the property?

UST Removal + Ex

**6. The degree of obviousness of the presence or likely presence of contamination at the property, and the ability to detect the contamination by appropriate investigation (40 CFR 312.31).**

As the user of this ESA, based on your knowledge and experience related to the property are there any obvious indicators that point to the presence or likely presence of contamination at the property?

TCE near maintenance Building

**Additional helpful information:**

- 1) Complete and correct address of the property
- 2) Survey or figure showing any buildings and property lines
- 3) Contact name and phone number for primary individual responsible for assisting Solutions-IES's investigation, i.e., knowledgeable of the site and operations.
- 4) Identification of all parties that may rely on the Phase I report.



## **APPENDIX B**

### **Environmental Database Report**


**Market St. Storage**

3939 D West Market St.  
Greensboro, NC 27407

Inquiry Number: 3821760.2s  
January 02, 2014

# The EDR Radius Map™ Report with GeoCheck®

Prepared using the EDR FieldCheck® System



440 Wheelers Farms Road  
Milford, CT 06461  
Toll Free: 800.352.0050  
[www.edrnet.com](http://www.edrnet.com)

# TABLE OF CONTENTS

<u>SECTION</u>	<u>PAGE</u>
Executive Summary .....	ES1
Overview Map .....	2
Detail Map .....	3
Map Findings Summary .....	4
Map Findings .....	7
Orphan Summary .....	227
Government Records Searched/Data Currency Tracking .....	GR-1
 <b><u>GEOCHECK ADDENDUM</u></b>	
Physical Setting Source Addendum .....	A-1
Physical Setting Source Summary .....	A-2
Physical Setting SSURGO Soil Map .....	A-5
Physical Setting Source Map .....	A-8
Physical Setting Source Map Findings .....	A-10
Physical Setting Source Records Searched .....	A-17

***Thank you for your business.***  
Please contact EDR at 1-800-352-0050  
with any questions or comments.

### Disclaimer - Copyright and Trademark Notice

The EDR FieldCheck® System enables EDR's customers to make certain online modifications to the maps and text contained in EDR Radius Map Reports. As a result, the maps and text contained in this Report may have been so modified. EDR has not taken any action to verify any such modifications, and this report and the findings set forth herein must be read in light of this fact. The EDR FieldCheck System accesses user-modified records from previously submitted reports. Any user-modified record from a previous report that is plotted outside the search radius of this report may not be included in this report.

This Report contains certain information obtained from a variety of public and other sources reasonably available to Environmental Data Resources, Inc. It cannot be concluded from this Report that coverage information for the target and surrounding properties does not exist from other sources. **NO WARRANTY EXPRESSED OR IMPLIED, IS MADE WHATSOEVER IN CONNECTION WITH THIS REPORT. ENVIRONMENTAL DATA RESOURCES, INC. SPECIFICALLY DISCLAIMS THE MAKING OF ANY SUCH WARRANTIES, INCLUDING WITHOUT LIMITATION, MERCHANTABILITY OR FITNESS FOR A PARTICULAR USE OR PURPOSE. ALL RISK IS ASSUMED BY THE USER. IN NO EVENT SHALL ENVIRONMENTAL DATA RESOURCES, INC. BE LIABLE TO ANYONE, WHETHER ARISING OUT OF ERRORS OR OMISSIONS, NEGLIGENCE, ACCIDENT OR ANY OTHER CAUSE, FOR ANY LOSS OF DAMAGE, INCLUDING, WITHOUT LIMITATION, SPECIAL, INCIDENTAL, CONSEQUENTIAL, OR EXEMPLARY DAMAGES. ANY LIABILITY ON THE PART OF ENVIRONMENTAL DATA RESOURCES, INC. IS STRICTLY LIMITED TO A REFUND OF THE AMOUNT PAID FOR THIS REPORT.** Purchaser accepts this Report "AS IS". Any analyses, estimates, ratings, environmental risk levels or risk codes provided in this Report are provided for illustrative purposes only, and are not intended to provide, nor should they be interpreted as providing any facts regarding, or prediction or forecast of, any environmental risk for any property. Only a Phase I Environmental Site Assessment performed by an environmental professional can provide information regarding the environmental risk for any property. Additionally, the information provided in this Report is not to be construed as legal advice.

Copyright 2013 by Environmental Data Resources, Inc. All rights reserved. Reproduction in any media or format, in whole or in part, of any report or map of Environmental Data Resources, Inc., or its affiliates, is prohibited without prior written permission.

EDR and its logos (including Sanborn and Sanborn Map) are trademarks of Environmental Data Resources, Inc. or its affiliates. All other trademarks used herein are the property of their respective owners.

## EXECUTIVE SUMMARY

A search of the environmental records was conducted by Environmental Data Resources, Inc. (EDR). SOLUTIONS IES, INC. used the EDR FieldCheck System to review and/or revise the results of this search, based on independent data verification by SOLUTIONS IES, INC.. The report was designed to assist parties seeking to meet the search requirements of EPA's Standards and Practices for All Appropriate Inquiries (40 CFR Part 312), the ASTM Standard Practice for Environmental Site Assessments (E 1527-13) or custom requirements developed for the evaluation of environmental risk associated with a parcel of real estate.

### TARGET PROPERTY INFORMATION

#### ADDRESS

3939 D WEST MARKET ST.  
GREENSBORO, NC 27407

#### COORDINATES

Latitude (North):	36.0680000 - 36° 4' 4.80"
Longitude (West):	79.8529000 - 79° 51' 10.44"
Universal Transverse Mercator:	Zone 17
UTM X (Meters):	603301.2
UTM Y (Meters):	3991899.0
Elevation:	870 ft. above sea level

### USGS TOPOGRAPHIC MAP ASSOCIATED WITH TARGET PROPERTY

Target Property Map:	36079-A7 GREENSBORO, NC
Most Recent Revision:	2001

### AERIAL PHOTOGRAPHY IN THIS REPORT

Photo Year:	2012
Source:	USDA

### TARGET PROPERTY SEARCH RESULTS

The target property was not listed in any of the databases searched by EDR.

### DATABASES WITH NO MAPPED SITES

No sites were identified in following databases.

### STANDARD ENVIRONMENTAL RECORDS

#### ***Federal NPL site list***

NPL..... National Priority List

## EXECUTIVE SUMMARY

Proposed NPL..... Proposed National Priority List Sites  
NPL LIENS..... Federal Superfund Liens

### ***Federal Delisted NPL site list***

Delisted NPL..... National Priority List Deletions

### ***Federal CERCLIS list***

CERCLIS..... Comprehensive Environmental Response, Compensation, and Liability Information System  
FEDERAL FACILITY..... Federal Facility Site Information listing

### ***Federal CERCLIS NFRAP site List***

CERC-NFRAP..... CERCLIS No Further Remedial Action Planned

### ***Federal RCRA non-CORRACTS TSD facilities list***

RCRA-TSDF..... RCRA - Treatment, Storage and Disposal

### ***Federal RCRA generators list***

RCRA-LQG..... RCRA - Large Quantity Generators  
RCRA-SQG..... RCRA - Small Quantity Generators

### ***Federal institutional controls / engineering controls registries***

US ENG CONTROLS..... Engineering Controls Sites List  
US INST CONTROL..... Sites with Institutional Controls  
LUCIS..... Land Use Control Information System

### ***Federal ERNS list***

ERNS..... Emergency Response Notification System

### ***State and tribal landfill and/or solid waste disposal site lists***

SWF/LF..... List of Solid Waste Facilities  
OLI..... Old Landfill Inventory

### ***State and tribal leaking storage tank lists***

LAST..... Leaking Aboveground Storage Tanks  
INDIAN LUST..... Leaking Underground Storage Tanks on Indian Land

### ***State and tribal registered storage tank lists***

INDIAN UST..... Underground Storage Tanks on Indian Land  
FEMA UST..... Underground Storage Tank Listing

### ***State and tribal institutional control / engineering control registries***

INST CONTROL..... No Further Action Sites With Land Use Restrictions Monitoring

### ***State and tribal voluntary cleanup sites***

INDIAN VCP..... Voluntary Cleanup Priority Listing

## EXECUTIVE SUMMARY

VCP..... Responsible Party Voluntary Action Sites

### **State and tribal Brownfields sites**

BROWNFIELDS..... Brownfields Projects Inventory

### **ADDITIONAL ENVIRONMENTAL RECORDS**

#### **Local Brownfield lists**

US BROWNFIELDS..... A Listing of Brownfields Sites

#### **Local Lists of Landfill / Solid Waste Disposal Sites**

ODI..... Open Dump Inventory  
DEBRIS REGION 9..... Torres Martinez Reservation Illegal Dump Site Locations  
HIST LF..... Solid Waste Facility Listing  
INDIAN ODI..... Report on the Status of Open Dumps on Indian Lands

#### **Local Lists of Hazardous waste / Contaminated Sites**

US CDL..... Clandestine Drug Labs  
US HIST CDL..... National Clandestine Laboratory Register

#### **Local Land Records**

LIENS 2..... CERCLA Lien Information

#### **Records of Emergency Release Reports**

HMIRS..... Hazardous Materials Information Reporting System  
SPILLS 90..... SPILLS 90 data from FirstSearch  
SPILLS 80..... SPILLS 80 data from FirstSearch

#### **Other Ascertainable Records**

DOT OPS..... Incident and Accident Data  
DOD..... Department of Defense Sites  
FUDS..... Formerly Used Defense Sites  
CONSENT..... Superfund (CERCLA) Consent Decrees  
ROD..... Records Of Decision  
UMTRA..... Uranium Mill Tailings Sites  
US MINES..... Mines Master Index File  
TRIS..... Toxic Chemical Release Inventory System  
TSCA..... Toxic Substances Control Act  
FTTS..... FIFRA/ TSCA Tracking System - FIFRA (Federal Insecticide, Fungicide, & Rodenticide Act)/TSCA (Toxic Substances Control Act)  
HIST FTTS..... FIFRA/TSCA Tracking System Administrative Case Listing  
SSTS..... Section 7 Tracking Systems  
ICIS..... Integrated Compliance Information System  
PADS..... PCB Activity Database System  
MLTS..... Material Licensing Tracking System  
RADINFO..... Radiation Information Database  
FINDS..... Facility Index System/Facility Registry System

## EXECUTIVE SUMMARY

RAATS.....	RCRA Administrative Action Tracking System
RMP.....	Risk Management Plans
UIC.....	Underground Injection Wells Listing
DRYCLEANERS.....	Drycleaning Sites
NPDES.....	NPDES Facility Location Listing
INDIAN RESERV.....	Indian Reservations
SCRD DRYCLEANERS.....	State Coalition for Remediation of Drycleaners Listing
PRP.....	Potentially Responsible Parties
US AIRS.....	Aerometric Information Retrieval System Facility Subsystem
EPA WATCH LIST.....	EPA WATCH LIST
2020 COR ACTION.....	2020 Corrective Action Program List
Financial Assurance.....	Financial Assurance Information Listing
LEAD SMELTERS.....	Lead Smelter Sites
COAL ASH.....	Coal Ash Disposal Sites
PCB TRANSFORMER.....	PCB Transformer Registration Database
US FIN ASSUR.....	Financial Assurance Information
COAL ASH EPA.....	Coal Combustion Residues Surface Impoundments List
COAL ASH DOE.....	Steam-Electric Plant Operation Data

### EDR HIGH RISK HISTORICAL RECORDS

#### ***EDR Exclusive Records***

EDR MGP..... EDR Proprietary Manufactured Gas Plants

### SURROUNDING SITES: SEARCH RESULTS

Surrounding sites were identified in the following databases.

Elevations have been determined from the USGS Digital Elevation Model and should be evaluated on a relative (not an absolute) basis. Relative elevation information between sites of close proximity should be field verified. Sites with an elevation equal to or higher than the target property have been differentiated below from sites with an elevation lower than the target property. Page numbers and map identification numbers refer to the EDR Radius Map report where detailed data on individual sites can be reviewed.

Sites listed in ***bold italics*** are in multiple databases.

Unmappable (orphan) sites are not considered in the foregoing analysis.

### STANDARD ENVIRONMENTAL RECORDS

#### ***Federal RCRA CORRACTS facilities list***

CORRACTS: CORRACTS is a list of handlers with RCRA Corrective Action Activity. This report shows which nationally-defined corrective action core events have occurred for every handler that has had corrective action activity.

An online review and analysis by SOLUTIONS IES, INC. of the CORRACTS list, as provided by EDR, and dated 09/10/2013 has revealed that there are 2 CORRACTS sites within approximately 1 mile of the target property.

## EXECUTIVE SUMMARY

<u>Lower Elevation</u>	<u>Address</u>	<u>Direction / Distance</u>	<u>Map ID</u>	<u>Page</u>
<b>DOW CORNING CORPORATION</b>	<b>2914 PATTERSON STREET</b>	<b>SE 1/2 - 1 (0.858 mi.)</b>	<b>N65</b>	<b>123</b>
<b>FORMER ASHLAND INC</b>	<b>2802 PATTERSON STREET</b>	<b>SE 1/2 - 1 (0.953 mi.)</b>	<b>O70</b>	<b>181</b>

### ***Federal RCRA generators list***

RCRA-CESQG: RCRAInfo is EPA's comprehensive information system, providing access to data supporting the Resource Conservation and Recovery Act (RCRA) of 1976 and the Hazardous and Solid Waste Amendments (HSWA) of 1984. The database includes selective information on sites which generate, transport, store, treat and/or dispose of hazardous waste as defined by the Resource Conservation and Recovery Act (RCRA). Conditionally exempt small quantity generators (CESQGs) generate less than 100 kg of hazardous waste, or less than 1 kg of acutely hazardous waste per month.

An online review and analysis by SOLUTIONS IES, INC. of the RCRA-CESQG list, as provided by EDR, and dated 09/10/2013 has revealed that there is 1 RCRA-CESQG site within approximately 0.25 miles of the target property.

<u>Equal/Higher Elevation</u>	<u>Address</u>	<u>Direction / Distance</u>	<u>Map ID</u>	<u>Page</u>
SHEETZ #484	3941 W MARKET ST	0 - 1/8 (0.001 mi.)	A1	8

### ***State- and tribal - equivalent NPL***

NC HSDS: The Hazardous Substance Disposal Sites list contains locations of uncontrolled and unregulated hazardous waste sites. The file contains sites on the national priority list as well as the state priority list. The data source is the North Carolina Center for Geographic Information and Analysis.

An online review and analysis by SOLUTIONS IES, INC. of the NC HSDS list, as provided by EDR, and dated 08/09/2011 has revealed that there are 3 NC HSDS sites within approximately 1 mile of the target property.

<u>Equal/Higher Elevation</u>	<u>Address</u>	<u>Direction / Distance</u>	<u>Map ID</u>	<u>Page</u>
DOW CORNING CORP		SSE 1/2 - 1 (0.708 mi.)	0	7
ASHLAND CHEMICAL CO		SE 1/2 - 1 (0.873 mi.)	0	7
MORELAND MCKESSON CO		WSW 1/2 - 1 (0.849 mi.)	0	7

### ***State- and tribal - equivalent CERCLIS***

SHWS: The State Hazardous Waste Sites records are the states' equivalent to CERCLIS. These sites may or may not already be listed on the federal CERCLIS list. Priority sites planned for cleanup using state funds (state equivalent of Superfund) are identified along with sites where cleanup will be paid for by potentially responsible parties. The data come from the Department of Environment & Natural Resources' Inactive Hazardous Sites Program.

An online review and analysis by SOLUTIONS IES, INC. of the SHWS list, as provided by EDR, and dated 05/24/2013 has revealed that there are 12 SHWS sites within approximately 1 mile of the target property.



## EXECUTIVE SUMMARY

<u>Equal/Higher Elevation</u>	<u>Address</u>	<u>Direction / Distance</u>	<u>Map ID</u>	<u>Page</u>
<b>MYERS BROS.</b>	<b>3303 SPRING GARDEN ST.</b>	<b>SSE 1/2 - 1 (0.525 mi.)</b>	<b>58</b>	<b>97</b>
<b>COTTON MILL SQUARE - SOLVENTS</b>	<b>801 MERRIT DRIVE</b>	<b>SSW 1/2 - 1 (0.563 mi.)</b>	<b>59</b>	<b>99</b>
<b>HOMETOWN CASH AND CARRY</b>	<b>3011 SPRING GARDEN</b>	<b>SE 1/2 - 1 (0.613 mi.)</b>	<b>62</b>	<b>115</b>
<b>SKJJ ENTERPRISES, INC. -QUALIT</b>	<b>4117 SPRING GARDEN ST</b>	<b>W 1/2 - 1 (0.782 mi.)</b>	<b>64</b>	<b>117</b>
<b>MORELAND MCKESSON CO</b>	<b>3600 W WENDOVER AVE</b>	<b>WSW 1/2 - 1 (0.922 mi.)</b>	<b>68</b>	<b>168</b>

<u>Lower Elevation</u>	<u>Address</u>	<u>Direction / Distance</u>	<u>Map ID</u>	<u>Page</u>
<b>HILEMN LABORATORIES</b>	<b>3125 SPRING GARDEN</b>	<b>SE 1/2 - 1 (0.569 mi.)</b>	<b>60</b>	<b>101</b>
<b>HARVIN REACTION TECHNOLOGY INC</b>	<b>3921 SPRING GARDEN ST</b>	<b>SW 1/2 - 1 (0.571 mi.)</b>	<b>61</b>	<b>104</b>
<b>NCDOT - SITE #61 NORFOLK SOUTH</b>	<b>1124 S. HOLDEN ROAD</b>	<b>SE 1/2 - 1 (0.769 mi.)</b>	<b>63</b>	<b>116</b>
<b>GREENSBORO REMEDIATION SITE</b>		<b>SE 1/2 - 1 (0.858 mi.)</b>	<b>N66</b>	<b>167</b>
<b>ABC BUILDING SUPPLY</b>	<b>2900 PATTERSON AVENUE</b>	<b>SE 1/2 - 1 (0.874 mi.)</b>	<b>N67</b>	<b>167</b>
<b>CHEMICAL AND SOLVENTS, INC.</b>	<b>2804 PATTERSON STREET</b>	<b>SE 1/2 - 1 (0.938 mi.)</b>	<b>O69</b>	<b>178</b>
<b>LOT #5 TANKS - 3880 IMMANUEL R</b>	<b>3880 IMMANUEL ROAD</b>	<b>S 1/2 - 1 (0.968 mi.)</b>	<b>71</b>	<b>226</b>

### **State and tribal leaking storage tank lists**

LUST: The Leaking Underground Storage Tank Incidents Management Database contains an inventory of reported leaking underground storage tank incidents. The data come from the Department of Environment, & Natural Resources' Incidents by Address.

An online review and analysis by SOLUTIONS IES, INC. of the LUST list, as provided by EDR, and dated 11/06/2013 has revealed that there are 22 LUST sites within approximately 0.5 miles of the target property.

<u>Equal/Higher Elevation</u>	<u>Address</u>	<u>Direction / Distance</u>	<u>Map ID</u>	<u>Page</u>
<b>FLAV-O-RICH DAIRY</b> Incident Phase: Closed Out	<b>3939 W MARKET ST</b>	<b>WNW 0 - 1/8 (0.037 mi.)</b>	<b>B8</b>	<b>15</b>
Not reported Incident Phase: Closed Out	4500 W. MARKET ST.	WNW 1/8 - 1/4 (0.155 mi.)	F25	40
<b>W.H. SULLIVAN, INC.</b> Incident Phase: Closed Out	<b>4413 W. MARKET STREET</b>	<b>WNW 1/8 - 1/4 (0.156 mi.)</b>	<b>F30</b>	<b>44</b>
SNIKER PROPERTY, JANICE Incident Phase: Follow Up	4111 WALKER AVENUE	ENE 1/8 - 1/4 (0.175 mi.)	G31	47
<b>SOUTHERN SEEDING SERVICE</b> Incident Phase: Closed Out	<b>4519 WEST MARKET STREET</b>	<b>WNW 1/4 - 1/2 (0.347 mi.)</b>	<b>J43</b>	<b>62</b>
<b>CORNER OF WEST MARKET &amp; WESTGA</b> Incident Phase: Follow Up	<b>4522 WEST MARKET STREET</b>	<b>WNW 1/4 - 1/2 (0.368 mi.)</b>	<b>J47</b>	<b>72</b>
<b>SOUTHERN SEEDING SERVICE</b> Incident Phase: Closed Out	<b>4535 W. MARKET ST.</b>	<b>WNW 1/4 - 1/2 (0.387 mi.)</b>	<b>J48</b>	<b>74</b>
<b>WESTSIDE CARRIER STATION</b> Incident Phase: Closed Out	<b>4528 W MARKET STREET</b>	<b>WNW 1/4 - 1/2 (0.414 mi.)</b>	<b>L50</b>	<b>79</b>
<b>BFI #7</b> Incident Phase: Remedial Action Implemented	<b>700 MERRITT DRIVE</b>	<b>SSW 1/4 - 1/2 (0.453 mi.)</b>	<b>M53</b>	<b>83</b>
<b>OPEN PANTRY 701</b> Incident Phase: Closed Out	<b>3700 SPRING GARDEN ST.</b>	<b>SSW 1/4 - 1/2 (0.454 mi.)</b>	<b>M55</b>	<b>89</b>

<u>Lower Elevation</u>	<u>Address</u>	<u>Direction / Distance</u>	<u>Map ID</u>	<u>Page</u>
CANADA DRY - A Incident Phase: Closed Out	3900 W. MARKET ST.	NNE 0 - 1/8 (0.065 mi.)	C12	26

## EXECUTIVE SUMMARY

<u>Lower Elevation</u>	<u>Address</u>	<u>Direction / Distance</u>	<u>Map ID</u>	<u>Page</u>
<b>MONSEES RESIDENCE, JASON</b> Incident Phase: Closed Out	<b>4315 PRINCETON AVENUE</b>	<b>SW 0 - 1/8 (0.073 mi.)</b>	<b>13</b>	<b>27</b>
Not reported Incident Phase: Closed Out	4258 W. MARKET	WNW 0 - 1/8 (0.078 mi.)	14	29
<b>PARKER RESIDENCE, EMMA</b> Incident Phase: Closed Out	<b>4245 PRINCETON AVE.</b>	<b>SSE 0 - 1/8 (0.105 mi.)</b>	<b>15</b>	<b>30</b>
<b>WHITMAN RESIDENCE, CLARA</b> Incident Phase: Closed Out	<b>504 ROSEBRIAR COURT</b>	<b>E 0 - 1/8 (0.111 mi.)</b>	<b>D16</b>	<b>32</b>
<b>ALLEN PROPERTY (LOUIS &amp; ANNE)</b> Incident Phase: Closed Out	<b>3831 W. MARKET STREET</b>	<b>NE 1/8 - 1/4 (0.129 mi.)</b>	<b>E18</b>	<b>35</b>
<b>HARDIN OIL CO., INC.</b> Incident Phase: Closed Out	<b>4206 UNITED STREET</b>	<b>SE 1/8 - 1/4 (0.200 mi.)</b>	<b>H35</b>	<b>50</b>
<b>KISTLER PROPERTY, FRANCES</b> Incident Phase: Closed Out	<b>510 HOME ST.</b>	<b>E 1/4 - 1/2 (0.291 mi.)</b>	<b>42</b>	<b>60</b>
<b>MASONIC &amp; EASTERN STAR HOME</b> Incident Phase: Response Incident Phase: Closed Out	<b>700 S HOLDEN ROAD</b>	<b>SE 1/4 - 1/2 (0.363 mi.)</b>	<b>K45</b>	<b>66</b>
<b>YARBOROUGH RESIDENCE</b> Incident Phase: Closed Out	<b>3800 PARKWOOD DR.</b>	<b>ENE 1/4 - 1/2 (0.392 mi.)</b>	<b>49</b>	<b>77</b>
<b>SOUTHERN GARDENS</b> Incident Phase: Response	<b>3416 SPRING GARDEN</b>	<b>SSE 1/4 - 1/2 (0.476 mi.)</b>	<b>56</b>	<b>92</b>
<b>BENSON PROPERTY, RAY</b> Incident Phase: Closed Out	<b>3114 COLLIER DR.</b>	<b>ESE 1/4 - 1/2 (0.495 mi.)</b>	<b>57</b>	<b>95</b>

LUST TRUST: This database contains information about claims against the State Trust Funds for reimbursements for expenses incurred while remediating Leaking USTs.

An online review and analysis by SOLUTIONS IES, INC. of the LUST TRUST list, as provided by EDR, and dated 10/11/2013 has revealed that there are 8 LUST TRUST sites within approximately 0.5 miles of the target property.

<u>Equal/Higher Elevation</u>	<u>Address</u>	<u>Direction / Distance</u>	<u>Map ID</u>	<u>Page</u>
<b>FLAV-O-RICH DAIRY</b> <b>BFI #7</b>	<b>3939 W MARKET ST</b> <b>700 MERRITT DRIVE</b>	<b>WNW 0 - 1/8 (0.037 mi.)</b> <b>SSW 1/4 - 1/2 (0.453 mi.)</b>	<b>B8</b> <b>M53</b>	<b>15</b> <b>83</b>
<u>Lower Elevation</u>	<u>Address</u>	<u>Direction / Distance</u>	<u>Map ID</u>	<u>Page</u>
<b>MONSEES RESIDENCE, JASON</b>	<b>4315 PRINCETON AVENUE</b>	<b>SW 0 - 1/8 (0.073 mi.)</b>	<b>13</b>	<b>27</b>
<b>PARKER RESIDENCE, EMMA</b>	<b>4245 PRINCETON AVE.</b>	<b>SSE 0 - 1/8 (0.105 mi.)</b>	<b>15</b>	<b>30</b>
<b>WHITMAN RESIDENCE, CLARA</b>	<b>504 ROSEBRIAR COURT</b>	<b>E 0 - 1/8 (0.111 mi.)</b>	<b>D16</b>	<b>32</b>
<b>HARDIN OIL CO., INC.</b>	<b>4206 UNITED STREET</b>	<b>SE 1/8 - 1/4 (0.200 mi.)</b>	<b>H35</b>	<b>50</b>
<b>KISTLER PROPERTY, FRANCES</b>	<b>510 HOME ST.</b>	<b>E 1/4 - 1/2 (0.291 mi.)</b>	<b>42</b>	<b>60</b>
<b>YARBOROUGH RESIDENCE</b>	<b>3800 PARKWOOD DR.</b>	<b>ENE 1/4 - 1/2 (0.392 mi.)</b>	<b>49</b>	<b>77</b>

## EXECUTIVE SUMMARY

### ***State and tribal registered storage tank lists***

UST: The Underground Storage Tank database contains registered USTs. USTs are regulated under Subtitle I of the Resource Conservation and Recovery Act (RCRA). The data come from the Department of Environment & Natural Resources' Petroleum Underground Storage Tank Database.

An online review and analysis by SOLUTIONS IES, INC. of the UST list, as provided by EDR, and dated 11/06/2013 has revealed that there are 7 UST sites within approximately 0.25 miles of the target property.

<u>Equal/Higher Elevation</u>	<u>Address</u>	<u>Direction / Distance</u>	<u>Map ID</u>	<u>Page</u>
<b><i>SHEETZ INC 484</i></b>	<b><i>3941 WEST MARKET STREET</i></b>	<b><i>0 - 1/8 (0.001 mi.)</i></b>	<b><i>A2</i></b>	<b><i>9</i></b>
QUIK SHOP GAS STOP 3	3930 W MARKET ST	NNW 0 - 1/8 (0.014 mi.)	A5	12
LAND-O-SUN/FLAV-O-RICH	3939 WEST MARKET STREET	WNW 0 - 1/8 (0.037 mi.)	B9	21
SIGNAL COMM. SYSTEMS& SUPPLY I	4413 WEST MARKET STREET	WNW 1/8 - 1/4 (0.156 mi.)	F28	42
<b><i>CIRCLE K</i></b>	<b><i>4508 WEST MARKET STREET</i></b>	<b><i>WNW 1/8 - 1/4 (0.221 mi.)</i></b>	<b><i>I40</i></b>	<b><i>58</i></b>
<u>Lower Elevation</u>	<u>Address</u>	<u>Direction / Distance</u>	<u>Map ID</u>	<u>Page</u>
CANADA DRY OF GREENSBORO, INC.	3900 WEST MARKET STREET	NNE 0 - 1/8 (0.065 mi.)	C11	24
<b><i>HARDIN OIL CO., INC.</i></b>	<b><i>4206 UNITED STREET</i></b>	<b><i>SE 1/8 - 1/4 (0.200 mi.)</i></b>	<b><i>H35</i></b>	<b><i>50</i></b>

AST: The Aboveground Storage Tank database contains registered ASTs. The data come from the Department of Environment, Health, & Natural Resources' Petroleum Aboveground Storage Tank Database.

An online review and analysis by SOLUTIONS IES, INC. of the AST list, as provided by EDR, and dated 09/23/2013 has revealed that there is 1 AST site within approximately 0.25 miles of the target property.

<u>Lower Elevation</u>	<u>Address</u>	<u>Direction / Distance</u>	<u>Map ID</u>	<u>Page</u>
HARDIN OIL CO INC (HARDIN OIL)	4206 UNITED ST	SE 1/8 - 1/4 (0.200 mi.)	H34	50

### **ADDITIONAL ENVIRONMENTAL RECORDS**

#### ***Local Lists of Landfill / Solid Waste Disposal Sites***

SWRCY: A listing of recycling center locations.

An online review and analysis by SOLUTIONS IES, INC. of the SWRCY list, as provided by EDR, and dated 11/23/2013 has revealed that there is 1 SWRCY site within approximately 0.5 miles of the target property.

<u>Equal/Higher Elevation</u>	<u>Address</u>	<u>Direction / Distance</u>	<u>Map ID</u>	<u>Page</u>
TECWORKS	4522 WEST MARKET STREET	WNW 1/4 - 1/2 (0.368 mi.)	J46	72

## EXECUTIVE SUMMARY

### **Records of Emergency Release Reports**

IMD: Incident Management Database.

An online review and analysis by SOLUTIONS IES, INC. of the IMD list, as provided by EDR, and dated 07/21/2006 has revealed that there are 17 IMD sites within approximately 0.5 miles of the target property.

<u>Equal/Higher Elevation</u>	<u>Address</u>	<u>Direction / Distance</u>	<u>Map ID</u>	<u>Page</u>
<b>FLAV-O-RICH DAIRY</b>	<b>3939 W MARKET ST</b>	<b>WNW 0 - 1/8 (0.037 mi.)</b>	<b>B8</b>	<b>15</b>
EDDIES AUTOMOTIVE	4500 W MARKER STREET	WNW 1/8 - 1/4 (0.155 mi.)	F24	39
<b>W.H. SULLIVAN, INC.</b>	<b>4413 W. MARKET STREET</b>	<b>WNW 1/8 - 1/4 (0.156 mi.)</b>	<b>F30</b>	<b>44</b>
<b>SOUTHERN SEEDING SERVICE</b>	<b>4519 WEST MARKET STREET</b>	<b>WNW 1/4 - 1/2 (0.347 mi.)</b>	<b>J43</b>	<b>62</b>
<b>SOUTHERN SEEDING SERVICE</b>	<b>4535 W. MARKET ST.</b>	<b>WNW 1/4 - 1/2 (0.387 mi.)</b>	<b>J48</b>	<b>74</b>
WEST MARKET ST.POST OFFICE	4528 W. MARKET ST.	WNW 1/4 - 1/2 (0.414 mi.)	L51	80
USPS-WESTSIDE CARRIER STATION	4528 W. MARKET STREET	WNW 1/4 - 1/2 (0.414 mi.)	L52	82
<b>BFI #7</b>	<b>700 MERRITT DRIVE</b>	<b>SSW 1/4 - 1/2 (0.453 mi.)</b>	<b>M53</b>	<b>83</b>
SAV-WAY #9	3700 SPRING GARDEN RD.	SSW 1/4 - 1/2 (0.454 mi.)	M54	88
<u>Lower Elevation</u>	<u>Address</u>	<u>Direction / Distance</u>	<u>Map ID</u>	<u>Page</u>
CANADA DRY-A	3900 WEST MARKET ST.	NNE 0 - 1/8 (0.065 mi.)	C10	23
<b>ALLEN PROPERTY (LOUIS &amp; ANNE)</b>	<b>3831 W. MARKET STREET</b>	<b>NE 1/8 - 1/4 (0.129 mi.)</b>	<b>E18</b>	<b>35</b>
HARDIN OIL COMPANY-UNITED	4206 UNITED STREET	SE 1/8 - 1/4 (0.200 mi.)	H33	49
HARDIN OIL-UNITED-B	4206 UNITED STREET	SE 1/8 - 1/4 (0.200 mi.)	H36	55
MASONIC & EASTERN STAR HOME-B	700 S. HOLDEN	SE 1/4 - 1/2 (0.363 mi.)	K44	65
<b>MASONIC &amp; EASTERN STAR HOME</b>	<b>700 S HOLDEN ROAD</b>	<b>SE 1/4 - 1/2 (0.363 mi.)</b>	<b>K45</b>	<b>66</b>
<b>SOUTHERN GARDENS</b>	<b>3416 SPRING GARDEN</b>	<b>SSE 1/4 - 1/2 (0.476 mi.)</b>	<b>56</b>	<b>92</b>
<b>BENSON PROPERTY, RAY</b>	<b>3114 COLLIER DR.</b>	<b>ESE 1/4 - 1/2 (0.495 mi.)</b>	<b>57</b>	<b>95</b>

### **Other Ascertainable Records**

RCRA NonGen / NLR: RCRAInfo is EPA's comprehensive information system, providing access to data supporting the Resource Conservation and Recovery Act (RCRA) of 1976 and the Hazardous and Solid Waste Amendments (HSWA) of 1984. The database includes selective information on sites which generate, transport, store, treat and/or dispose of hazardous waste as defined by the Resource Conservation and Recovery Act (RCRA). Non-Generators do not presently generate hazardous waste.

An online review and analysis by SOLUTIONS IES, INC. of the RCRA NonGen / NLR list, as provided by EDR, and dated 09/10/2013 has revealed that there is 1 RCRA NonGen / NLR site within approximately 0.25 miles of the target property.

<u>Equal/Higher Elevation</u>	<u>Address</u>	<u>Direction / Distance</u>	<u>Map ID</u>	<u>Page</u>
<b>FLAV-O-RICH DAIRY</b>	<b>3939 W MARKET ST</b>	<b>WNW 0 - 1/8 (0.037 mi.)</b>	<b>B8</b>	<b>15</b>

### **EDR HIGH RISK HISTORICAL RECORDS**

### **EDR Exclusive Records**

## EXECUTIVE SUMMARY

EDR US Hist Auto Stat: EDR has searched selected national collections of business directories and has collected listings of potential gas station/filling station/service station sites that were available to EDR researchers. EDR's review was limited to those categories of sources that might, in EDR's opinion, include gas station/filling station/service station establishments. The categories reviewed included, but were not limited to gas, gas station, gasoline station, filling station, auto, automobile repair, auto service station, service station, etc. This database falls within a category of information EDR classifies as "High Risk Historical Records", or HRHR. EDR's HRHR effort presents unique and sometimes proprietary data about past sites and operations that typically create environmental concerns, but may not show up in current government records searches.

An online review and analysis by SOLUTIONS IES, INC. of the EDR US Hist Auto Stat list, as provided by EDR, has revealed that there are 13 EDR US Hist Auto Stat sites within approximately 0.25 miles of the target property.

<u>Equal/Higher Elevation</u>	<u>Address</u>	<u>Direction / Distance</u>	<u>Map ID</u>	<u>Page</u>
QUICK SHOP GAS STOP NO 3 SERV	3930 MARKET ST W	NNW 0 - 1/8 (0.014 mi.)	A6	14
Not reported	3930 W MARKET ST	NNW 0 - 1/8 (0.016 mi.)	A7	14
BILLS TEXACO SERV GAS STA	4412 MARKET ST W	WNW 1/8 - 1/4 (0.142 mi.)	F20	38
SHULERS AUTO REPAIR	130 W GREEN CT	NW 1/8 - 1/4 (0.143 mi.)	21	38
SHIELDS BILL TEXACO SERVICE	4420 MARKET ST W	WNW 1/8 - 1/4 (0.144 mi.)	F22	38
CERTIFIED AUTOMOTIVE AUTO RPR	4500 W MARKET ST	WNW 1/8 - 1/4 (0.156 mi.)	F26	41
HOLDENS AMOCO SERV	4500 MARKET ST W	WNW 1/8 - 1/4 (0.156 mi.)	F27	42
J BROTHERS TIRES	4413 W MARKET ST	WNW 1/8 - 1/4 (0.156 mi.)	F29	44
MAGNOLIA INN GROS AND FILLING	3815 MARKET ST W	NE 1/8 - 1/4 (0.212 mi.)	37	56
Not reported	4505 W MARKET ST	WNW 1/8 - 1/4 (0.220 mi.)	I38	57
<b><u>Lower Elevation</u></b>	<b><u>Address</u></b>	<b><u>Direction / Distance</u></b>	<b><u>Map ID</u></b>	<b><u>Page</u></b>
NICHOLS JOHN B SPEEDOMETER REP	521 ROSEBRIAR CT	ESE 0 - 1/8 (0.113 mi.)	D17	34
STARMCUNT PURE OIL SEVICE	3831 MARKET ST W	NE 1/8 - 1/4 (0.133 mi.)	E19	37
MAGNOLIA INN GROS AND FILLING	3819 MARKET ST W	NE 1/8 - 1/4 (0.177 mi.)	E32	48

EDR US Hist Cleaners: EDR has searched selected national collections of business directories and has collected listings of potential dry cleaner sites that were available to EDR researchers. EDR's review was limited to those categories of sources that might, in EDR's opinion, include dry cleaning establishments. The categories reviewed included, but were not limited to dry cleaners, cleaners, laundry, laundromat, cleaning/laundry, wash & dry etc. This database falls within a category of information EDR classifies as "High Risk Historical Records", or HRHR. EDR's HRHR effort presents unique and sometimes proprietary data about past sites and operations that typically create environmental concerns, but may not show up in current government records searches.

An online review and analysis by SOLUTIONS IES, INC. of the EDR US Hist Cleaners list, as provided by EDR, has revealed that there are 5 EDR US Hist Cleaners sites within approximately 0.25 miles of the target property.

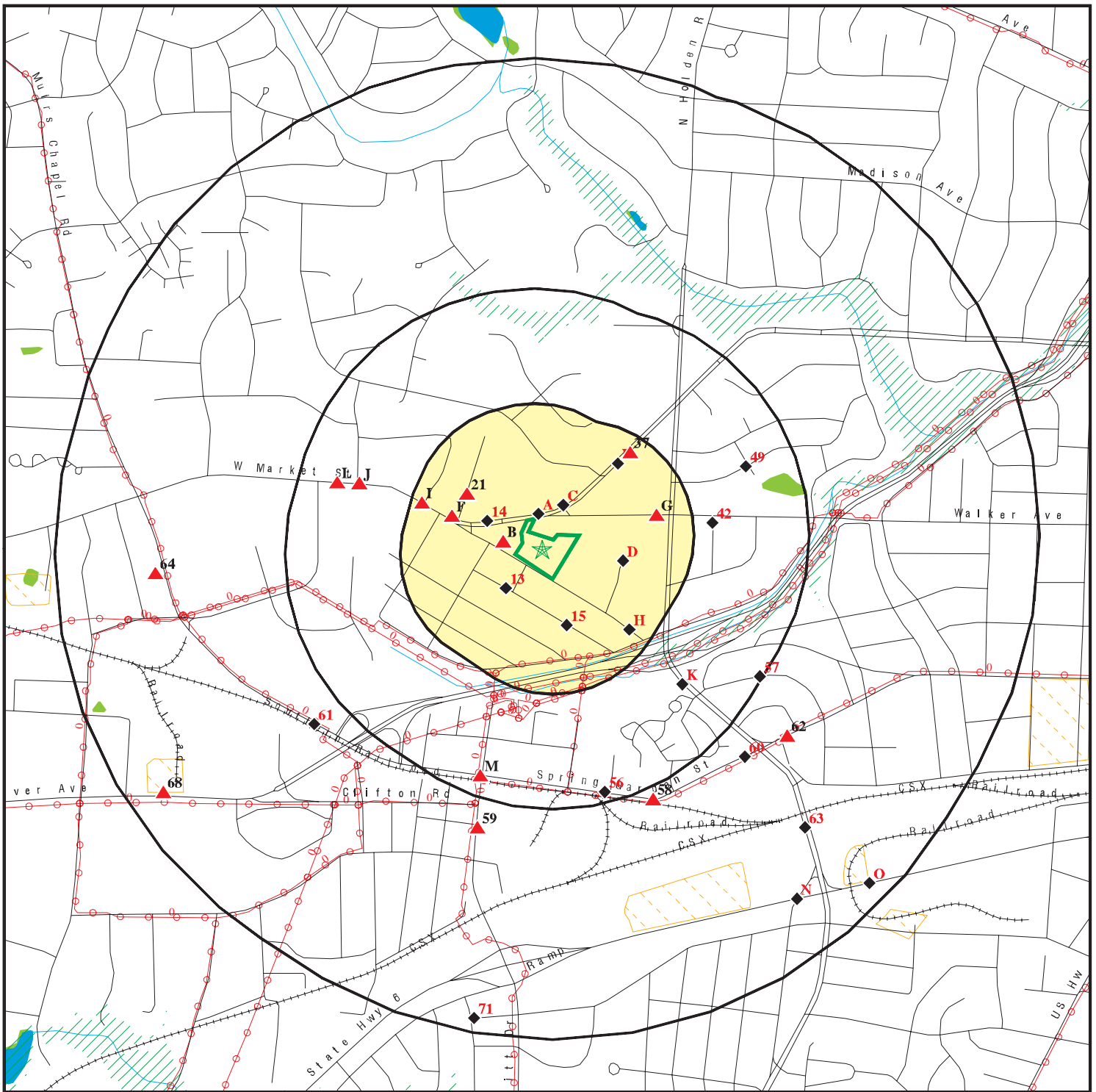
<u>Equal/Higher Elevation</u>	<u>Address</u>	<u>Direction / Distance</u>	<u>Map ID</u>	<u>Page</u>
THRIFTY WASH	3914 MARKET ST W	NNW 0 - 1/8 (0.009 mi.)	A3	11
A OPTIMA SERVICES INC CARPET &	4125 WALKER AVE	ENE 1/8 - 1/4 (0.147 mi.)	G23	39
B WEST MARKET STREET LAUNDROMA	4508 MARKET ST W	WNW 1/8 - 1/4 (0.221 mi.)	I39	58
Not reported	4508 W MARKET ST	WNW 1/8 - 1/4 (0.225 mi.)	I41	59
<b><u>Lower Elevation</u></b>	<b><u>Address</u></b>	<b><u>Direction / Distance</u></b>	<b><u>Map ID</u></b>	<b><u>Page</u></b>
SCOTCH WASH INDRY	3912 MARKET ST W	N 0 - 1/8 (0.013 mi.)	A4	11

## EXECUTIVE SUMMARY

Due to poor or inadequate address information, the following sites were not mapped. Count: 44 records.

<u>Site Name</u>	<u>Database(s)</u>
ACE TRANSPORT SPILL	LAST
TIRES INC GUILFORD CO SCRAP TIRE C	HIST LF
TIRES INC., GUILFORD COUNTY	SWF/LF, HIST LF
FITZGERALD DEMO LANDFILL	SWF/LF, HIST LF
PCM TARRANT ROAD C&D TRANSFER STAT	SWF/LF, HIST LF
ED MONTGOMERY DEMO LANDFILL	SWF/LF, HIST LF
GREENSBORO, CITY OF	SWF/LF, HIST LF
HUBERT ATKINS PROPERTY #4	SHWS
BILLER PROPERTY	SHWS
GUILFORD SPILL	SHWS, IMD
TZ OSBORNE WASTEWATER PLANT	SHWS
SHARPE INVESTMENTS	SHWS
STATE STREET PROPERTIES	SHWS, IMD
CONVERTERS INK COMPANY	SHWS, IMD
SED, INC. SWING COURT	SHWS
WILEY DAVIS LANDFILL	SHWS
I-85 ACRYLIC ACID SPILL	SHWS, IMD
STRICKLAND GROOME DEMO LANDFILL	CERCLIS
G W EMORY	SWF/LF
DAVID H GRIFFIN	SWF/LF
EMERGENCY MANAGEMENT SERVICE	SWF/LF
N.C..A.&T. STATE UNIV.-AUXILIARY B	LUST
HILLTOP GROCERY	LUST, UST
GROOMETOWN EXXON 4-5480	LUST TRUST
ANIMAL SHELTER	LUST TRUST
GREEN VALLEY OFFICE PARK	UST
PENNSTON SITE	UST
CONTINENTAL OIL CO (CHIMNEY ROCK R	BROWNFIELDS
DIV OF HWYS (GUILFORD CO MAINT)	BROWNFIELDS
DIV OF HWYS (GUILFORD CO MAINT)	AST
OKLAHOMA INSTALLATION CO #446	AST
6907 W. MARKET T.	AST
RITTERS LAKE CURB MARKET	RCRA-CESQG, FINDS
STEVE RIDENOUR RESIDENCE	HMIRS
PHILLIPS TANK FARM	HMIRS
GLASS EH COUNTY LF	HMIRS
	HMIRS
	HMIRS
	HMIRS
	ERNS
	ERNS
	FINDS
	IMD
	IMD
	OLI

# OVERVIEW MAP - 3821760.2s



Target Property

Sites at elevations higher than or equal to the target property

Sites at elevations lower than the target property

Manufactured Gas Plants

National Priority List Sites

Dept. Defense Sites

Indian Reservations BIA

Power transmission lines

Oil & Gas pipelines from USGS

100-year flood zone

500-year flood zone

National Wetland Inventory

State Wetlands

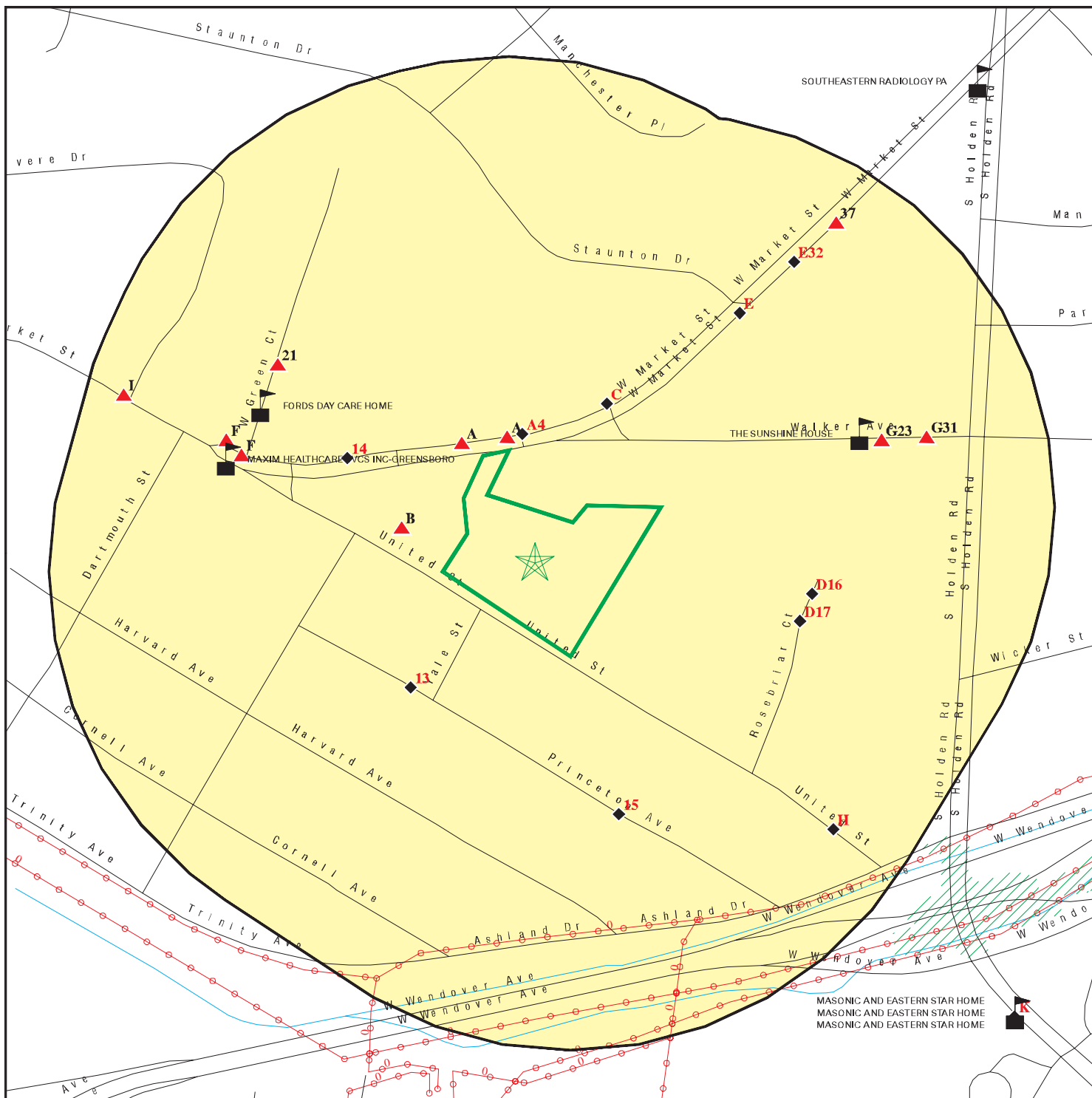
Hazardous Substance Disposal Sites








This report includes Interactive Map Layers to display and/or hide map information. The legend includes only those icons for the default map view.







SITE NAME: Market St. Storage  
 ADDRESS: 3939 D West Market St.  
 Greensboro NC 27407  
 LAT/LONG: 36.068 / 79.8529


CLIENT: Solutions IES, Inc.  
 CONTACT: David Bowden  
 INQUIRY #: 3821760.2s  
 DATE: January 02, 2014 3:06 pm

# DETAIL MAP - 3821760.2s



-  Target Property
-  Sites at elevations higher than or equal to the target property
-  Sites at elevations lower than the target property
-  Manufactured Gas Plants
-  Sensitive Receptors
-  National Priority List Sites
-  Dept. Defense Sites

-  Indian Reservations BIA
-  Power transmission lines
-  Oil & Gas pipelines from USGS
-  100-year flood zone
-  500-year flood zone
-  Hazardous Substance Disposal Sites



This report includes Interactive Map Layers to display and/or hide map information. The legend includes only those icons for the default map view.

<p>SITE NAME: Market St. Storage          ADDRESS: 3939 D West Market St.          Greensboro NC 27407          LAT/LONG: 36.068 / 79.8529</p>	<p>CLIENT: Solutions IES, Inc.          CONTACT: David Bowden          INQUIRY #: 3821760.2s          DATE: January 02, 2014 3:08 pm</p>
--	--



## MAP FINDINGS SUMMARY

Database	Search Distance (Miles)	Target Property	< 1/8	1/8 - 1/4	1/4 - 1/2	1/2 - 1	> 1	Total Plotted
<b>STANDARD ENVIRONMENTAL RECORDS</b>								
<b><i>Federal NPL site list</i></b>								
NPL	1.000		0	0	0	0	NR	0
Proposed NPL	1.000		0	0	0	0	NR	0
NPL LIENS	TP		NR	NR	NR	NR	NR	0
<b><i>Federal Delisted NPL site list</i></b>								
Delisted NPL	1.000		0	0	0	0	NR	0
<b><i>Federal CERCLIS list</i></b>								
CERCLIS	0.500		0	0	0	NR	NR	0
FEDERAL FACILITY	0.500		0	0	0	NR	NR	0
<b><i>Federal CERCLIS NFRAP site List</i></b>								
CERC-NFRAP	0.500		0	0	0	NR	NR	0
<b><i>Federal RCRA CORRACTS facilities list</i></b>								
CORRACTS	1.000		0	0	0	2	NR	2
<b><i>Federal RCRA non-CORRACTS TSD facilities list</i></b>								
RCRA-TSDF	0.500		0	0	0	NR	NR	0
<b><i>Federal RCRA generators list</i></b>								
RCRA-LQG	0.250		0	0	NR	NR	NR	0
RCRA-SQG	0.250		0	0	NR	NR	NR	0
RCRA-CESQG	0.250		1	0	NR	NR	NR	1
<b><i>Federal institutional controls / engineering controls registries</i></b>								
US ENG CONTROLS	0.500		0	0	0	NR	NR	0
US INST CONTROL	0.500		0	0	0	NR	NR	0
LUCIS	0.500		0	0	0	NR	NR	0
<b><i>Federal ERNS list</i></b>								
ERNS	TP		NR	NR	NR	NR	NR	0
<b><i>State- and tribal - equivalent NPL</i></b>								
NC HSDS	1.000		0	0	0	3	NR	3
<b><i>State- and tribal - equivalent CERCLIS</i></b>								
SHWS	1.000		0	0	0	12	NR	12
<b><i>State and tribal landfill and/or solid waste disposal site lists</i></b>								
SWF/LF	0.500		0	0	0	NR	NR	0
OLI	0.500		0	0	0	NR	NR	0
<b><i>State and tribal leaking storage tank lists</i></b>								
LUST	0.500		6	5	11	NR	NR	22

## MAP FINDINGS SUMMARY

Database	Search Distance (Miles)	Target Property	< 1/8	1/8 - 1/4	1/4 - 1/2	1/2 - 1	> 1	Total Plotted
LUST TRUST	0.500		4	1	3	NR	NR	8
LAST	0.500		0	0	0	NR	NR	0
INDIAN LUST	0.500		0	0	0	NR	NR	0
<b>State and tribal registered storage tank lists</b>								
UST	0.250		4	3	NR	NR	NR	7
AST	0.250		0	1	NR	NR	NR	1
INDIAN UST	0.250		0	0	NR	NR	NR	0
FEMA UST	0.250		0	0	NR	NR	NR	0
<b>State and tribal institutional control / engineering control registries</b>								
INST CONTROL	0.500		0	0	0	NR	NR	0
<b>State and tribal voluntary cleanup sites</b>								
INDIAN VCP	0.500		0	0	0	NR	NR	0
VCP	0.500		0	0	0	NR	NR	0
<b>State and tribal Brownfields sites</b>								
BROWNFIELDS	0.500		0	0	0	NR	NR	0
<b><u>ADDITIONAL ENVIRONMENTAL RECORDS</u></b>								
<b>Local Brownfield lists</b>								
US BROWNFIELDS	0.500		0	0	0	NR	NR	0
<b>Local Lists of Landfill / Solid Waste Disposal Sites</b>								
ODI	0.500		0	0	0	NR	NR	0
DEBRIS REGION 9	0.500		0	0	0	NR	NR	0
HIST LF	0.500		0	0	0	NR	NR	0
SWRCY	0.500		0	0	1	NR	NR	1
INDIAN ODI	0.500		0	0	0	NR	NR	0
<b>Local Lists of Hazardous waste / Contaminated Sites</b>								
US CDL	TP		NR	NR	NR	NR	NR	0
US HIST CDL	TP		NR	NR	NR	NR	NR	0
<b>Local Land Records</b>								
LIENS 2	TP		NR	NR	NR	NR	NR	0
<b>Records of Emergency Release Reports</b>								
HMIRS	TP		NR	NR	NR	NR	NR	0
IMD	0.500		2	5	10	NR	NR	17
SPILLS 90	TP		NR	NR	NR	NR	NR	0
SPILLS 80	TP		NR	NR	NR	NR	NR	0
<b>Other Ascertainable Records</b>								
RCRA NonGen / NLR	0.250		1	0	NR	NR	NR	1

## MAP FINDINGS SUMMARY

Database	Search Distance (Miles)	Target Property	< 1/8	1/8 - 1/4	1/4 - 1/2	1/2 - 1	> 1	Total Plotted
DOT OPS	TP		NR	NR	NR	NR	NR	0
DOD	1.000		0	0	0	0	NR	0
FUDS	1.000		0	0	0	0	NR	0
CONSENT	1.000		0	0	0	0	NR	0
ROD	1.000		0	0	0	0	NR	0
UMTRA	0.500		0	0	0	NR	NR	0
US MINES	0.250		0	0	NR	NR	NR	0
TRIS	TP		NR	NR	NR	NR	NR	0
TSCA	TP		NR	NR	NR	NR	NR	0
FTTS	TP		NR	NR	NR	NR	NR	0
HIST FTTS	TP		NR	NR	NR	NR	NR	0
SSTS	TP		NR	NR	NR	NR	NR	0
ICIS	TP		NR	NR	NR	NR	NR	0
PADS	TP		NR	NR	NR	NR	NR	0
MLTS	TP		NR	NR	NR	NR	NR	0
RADINFO	TP		NR	NR	NR	NR	NR	0
FINDS	TP		NR	NR	NR	NR	NR	0
RAATS	TP		NR	NR	NR	NR	NR	0
RMP	TP		NR	NR	NR	NR	NR	0
UIC	TP		NR	NR	NR	NR	NR	0
DRYCLEANERS	0.250		0	0	NR	NR	NR	0
NPDES	TP		NR	NR	NR	NR	NR	0
INDIAN RESERV	1.000		0	0	0	0	NR	0
SCRD DRYCLEANERS	0.500		0	0	0	NR	NR	0
PRP	TP		NR	NR	NR	NR	NR	0
US AIRS	TP		NR	NR	NR	NR	NR	0
EPA WATCH LIST	TP		NR	NR	NR	NR	NR	0
2020 COR ACTION	0.250		0	0	NR	NR	NR	0
Financial Assurance	TP		NR	NR	NR	NR	NR	0
LEAD SMELTERS	TP		NR	NR	NR	NR	NR	0
COAL ASH	0.500		0	0	0	NR	NR	0
PCB TRANSFORMER	TP		NR	NR	NR	NR	NR	0
US FIN ASSUR	TP		NR	NR	NR	NR	NR	0
COAL ASH EPA	0.500		0	0	0	NR	NR	0
COAL ASH DOE	TP		NR	NR	NR	NR	NR	0

### EDR HIGH RISK HISTORICAL RECORDS

#### ***EDR Exclusive Records***

EDR MGP	1.000		0	0	0	0	NR	0
EDR US Hist Auto Stat	0.250		3	10	NR	NR	NR	13
EDR US Hist Cleaners	0.250		2	3	NR	NR	NR	5

#### NOTES:

TP = Target Property

NR = Not Requested at this Search Distance

Sites may be listed in more than one database

Map ID  
Direction  
Distance  
Elevation

MAP FINDINGS

Site

Database(s)

EDR ID Number  
EPA ID Number

**HSDS**  
**Region**  
**SSE**  
**1/2-1**  
**3737 ft.**

**DOW CORNING CORP**  
**, NC**

**NC HSDS** **S102442235**  
**N/A**

HSDS:

Site Type: Federal  
Superfund ID: 003 221 546  
Lat/Long: 36 3 25.540518 79 50 50.116048  
Total area in coverage units: 61736.4023438  
Total perimeter in coverage units: 1127.10656738  
X-value coordinate in feet: 1749556.625  
Y-value coordinate in feet: 840728.0625  
Sites designated as superfund cleanup sites: 133  
Length of feature in internal units: 1127.10664548  
Area of feature in internal units squared: 61736.4065938

**HSDS**  
**Region**  
**SE**  
**1/2-1**  
**4609 ft.**

**ASHLAND CHEMICAL CO**  
**, NC**

**NC HSDS** **S102442233**  
**N/A**

HSDS:

Site Type: Federal  
Superfund ID: 024 599 011  
Lat/Long: 36 3 28.391723 79 50 27.492527  
Total area in coverage units: 9130.83789062  
Total perimeter in coverage units: 386.92538452  
X-value coordinate in feet: 1751416.875  
Y-value coordinate in feet: 841000.625  
Sites designated as superfund cleanup sites: 132  
Length of feature in internal units: 386.925404587  
Area of feature in internal units squared: 9130.83875001

**HSDS**  
**Region**  
**WSW**  
**1/2-1**  
**4485 ft.**

**MORELAND MCKESSON CO**  
**, NC**

**NC HSDS** **S102442231**  
**N/A**

HSDS:

Site Type: Federal  
Superfund ID: 089 903 983  
Lat/Long: 36 3 39.098386 79 52 4.019177  
Total area in coverage units: 14083.5859375  
Total perimeter in coverage units: 467.70010375  
X-value coordinate in feet: 1743501.25  
Y-value coordinate in feet: 842151.4375  
Sites designated as superfund cleanup sites: 130  
Length of feature in internal units: 467.700058795  
Area of feature in internal units squared: 14083.5858656

Map ID  
Direction  
Distance  
Elevation

MAP FINDINGS

Site

Database(s)

EDR ID Number  
EPA ID Number

A1  
< 1/8  
0.001 mi.  
4 ft.

**SHEETZ #484**  
**3941 W MARKET ST**  
**GREENSBORO, NC 27407**

**RCRA-CESQG** **1014956133**  
**NCR000154195**

**Site 1 of 7 in cluster A**

**Relative:**  
**Higher**

RCRA-CESQG:

**Actual:**  
**875 ft.**

Date form received by agency: 05/07/2012  
Facility name: SHEETZ #484  
Facility address: 3941 W MARKET ST  
GREENSBORO, NC 27407  
EPA ID: NCR000154195  
Mailing address: 6TH AVE  
ALTOONA, PA 16602  
Contact: DAVID DODSON  
Contact address: 6TH AVE  
ALTOONA, PA 16602  
Contact country: US  
Contact telephone: 814-239-1402  
Contact email: Not reported  
EPA Region: 04  
Classification: Conditionally Exempt Small Quantity Generator  
Description: Handler: generates 100 kg or less of hazardous waste per calendar month, and accumulates 1000 kg or less of hazardous waste at any time; or generates 1 kg or less of acutely hazardous waste per calendar month, and accumulates at any time: 1 kg or less of acutely hazardous waste; or 100 kg or less of any residue or contaminated soil, waste or other debris resulting from the cleanup of a spill, into or on any land or water, of acutely hazardous waste; or generates 100 kg or less of any residue or contaminated soil, waste or other debris resulting from the cleanup of a spill, into or on any land or water, of acutely hazardous waste during any calendar month, and accumulates at any time: 1 kg or less of acutely hazardous waste; or 100 kg or less of any residue or contaminated soil, waste or other debris resulting from the cleanup of a spill, into or on any land or water, of acutely hazardous waste

Owner/Operator Summary:

Owner/operator name: SHEETZ INC  
Owner/operator address: 6TH AVE  
ALTOONA, PA 16602  
Owner/operator country: US  
Owner/operator telephone: 814-239-1402  
Legal status: Private  
Owner/Operator Type: Owner  
Owner/Op start date: 09/30/2012  
Owner/Op end date: Not reported

Owner/operator name: SHEETZ INC  
Owner/operator address: 6TH AVE  
ALTOONA, PA 16602  
Owner/operator country: US  
Owner/operator telephone: 814-239-1402  
Legal status: Private  
Owner/Operator Type: Operator  
Owner/Op start date: 09/30/2012  
Owner/Op end date: Not reported

Map ID  
 Direction  
 Distance  
 Elevation

MAP FINDINGS

Site

Database(s)

EDR ID Number  
 EPA ID Number

**SHEETZ #484 (Continued)**

**1014956133**

Handler Activities Summary:

U.S. importer of hazardous waste: No  
 Mixed waste (haz. and radioactive): No  
 Recycler of hazardous waste: No  
 Transporter of hazardous waste: No  
 Treater, storer or disposer of HW: No  
 Underground injection activity: No  
 On-site burner exemption: No  
 Furnace exemption: No  
 Used oil fuel burner: No  
 Used oil processor: No  
 User oil refiner: No  
 Used oil fuel marketer to burner: No  
 Used oil Specification marketer: No  
 Used oil transfer facility: No  
 Used oil transporter: No

Hazardous Waste Summary:

Waste code: D001  
 Waste name: IGNITABLE HAZARDOUS WASTES ARE THOSE WASTES WHICH HAVE A FLASHPOINT OF LESS THAN 140 DEGREES FAHRENHEIT AS DETERMINED BY A PENSKEY-MARTENS CLOSED CUP FLASH POINT TESTER. ANOTHER METHOD OF DETERMINING THE FLASH POINT OF A WASTE IS TO REVIEW THE MATERIAL SAFETY DATA SHEET, WHICH CAN BE OBTAINED FROM THE MANUFACTURER OR DISTRIBUTOR OF THE MATERIAL. LACQUER THINNER IS AN EXAMPLE OF A COMMONLY USED SOLVENT WHICH WOULD BE CONSIDERED AS IGNITABLE HAZARDOUS WASTE.

Waste code: D008  
 Waste name: LEAD

Violation Status: No violations found

**A2**

**SHEETZ INC 484  
 3941 WEST MARKET STREET  
 GREENSBORO, NC 27407**

**UST U004187938  
 Financial Assurance N/A**

**< 1/8  
 0.001 mi.  
 4 ft.**

**Site 2 of 7 in cluster A**

**Relative:  
 Higher**

UST:  
 Facility Id: 00-0-0000037285  
 Contact: SHEETZ INC  
 Contact Address1: 5700 SIXTH AVENUE  
 Contact Address2: Not reported  
 Contact City/State/Zip: ALTOONA, PA 16602-1111  
 FIPS County Desc: Guilford  
 Latitude: 0  
 Longitude: 0

**Actual:  
 875 ft.**

Tank Id: 1  
 Tank Status: Intent to Install  
 Installed Date: 11/07/2011  
 Perm Close Date: Not reported  
 Product Key: 3  
 Product Name: Gasoline, Gas Mix  
 Tank Capacity: 20000  
 Root Tank Id: Not reported  
 Main Tank: No  
 Compartment Tank: No

Map ID  
Direction  
Distance  
Elevation

MAP FINDINGS

Site

Database(s)

EDR ID Number  
EPA ID Number

**SHEETZ INC 484 (Continued)**

**U004187938**

Manifold Tank: 1  
Commercial: No  
Regulated: No  
Tank Construction: Double Wall FRP  
Piping Construction: DW Flexible Piping  
Piping System Key: Pressurized System  
Other CP Tank: Not reported

Tank Id: 2A  
Tank Status: Intent to Install  
Installed Date: 11/07/2011  
Perm Close Date: Not reported  
Product Key: 3  
Product Name: Gasoline, Gas Mix  
Tank Capacity: 20000  
Root Tank Id: Not reported  
Main Tank: Yes  
Compartment Tank: Yes  
Manifold Tank: 1  
Commercial: No  
Regulated: No  
Tank Construction: Double Wall FRP  
Piping Construction: DW Flexible Piping  
Piping System Key: Pressurized System  
Other CP Tank: Not reported

Tank Id: 2B  
Tank Status: Intent to Install  
Installed Date: 11/07/2011  
Perm Close Date: Not reported  
Product Key: 3  
Product Name: Gasoline, Gas Mix  
Tank Capacity: 10000  
Root Tank Id: 280252  
Main Tank: No  
Compartment Tank: Yes  
Manifold Tank: 0  
Commercial: No  
Regulated: No  
Tank Construction: Double Wall FRP  
Piping Construction: DW Flexible Piping  
Piping System Key: Pressurized System  
Other CP Tank: Not reported

Tank Id: 3  
Tank Status: Intent to Install  
Installed Date: 11/07/2011  
Perm Close Date: Not reported  
Product Key: 1  
Product Name: Diesel  
Tank Capacity: 12000  
Root Tank Id: Not reported  
Main Tank: No  
Compartment Tank: No

Map ID  
 Direction  
 Distance  
 Elevation

MAP FINDINGS

Site

Database(s)

EDR ID Number  
 EPA ID Number

**SHEETZ INC 484 (Continued)**

**U004187938**

Manifold Tank: 0  
 Commercial: No  
 Regulated: No  
 Tank Construction: Double Wall FRP  
 Piping Construction: DW Flexible Piping  
 Piping System Key: Pressurized System  
 Other CP Tank: Not reported

Tank Id: 4-OWS  
 Tank Status: Current  
 Installed Date: 03/22/2012  
 Perm Close Date: Not reported  
 Product Key: 18  
 Product Name: Other, Petroleum  
 Tank Capacity: 1000  
 Root Tank Id: Not reported  
 Main Tank: No  
 Compartment Tank: No  
 Manifold Tank: 0  
 Commercial: Yes  
 Regulated: Yes  
 Tank Construction: Single Wall Steel/Polyurethane  
 Piping Construction: Unknown  
 Piping System Key: Unknown  
 Other CP Tank: Not reported

NC Financial Assurance 1:  
 Facility ID: 00-0-0000037285  
 Region: 1  
 Financial Responsibility Amount: 288600  
 Financial Responsibility Desc: Insurance & Risk Retention  
 Financial Responsibility Name: Greenwich Insurance Company

**A3  
 NNW  
 < 1/8  
 0.009 mi.  
 45 ft.**

**THRIFTY WASH  
 3914 MARKET ST W  
 GREENSBORO, NC 27403**

**EDR US Hist Cleaners 1014858257  
 N/A**

**Site 3 of 7 in cluster A**

**Relative:  
 Higher**

EDR Historical Cleaners:  
 Name: THRIFTY WASH  
 Year: 1966  
 Type: LAUNDRIES - SELF SERVE

**Actual:  
 873 ft.**

**A4  
 North  
 < 1/8  
 0.013 mi.  
 71 ft.**

**SCOTCH WASH INDRY  
 3912 MARKET ST W  
 GREENSBORO, NC**

**EDR US Hist Cleaners 1014858409  
 N/A**

**Site 4 of 7 in cluster A**

**Relative:  
 Lower**

EDR Historical Cleaners:  
 Name: SCOTCH WASH INDRY  
 Year: 1961  
 Type: LAUNDRIES - SELF SERVE

**Actual:  
 869 ft.**



Map ID  
Direction  
Distance  
Elevation

MAP FINDINGS

Site

Database(s) EDR ID Number  
EPA ID Number

A5  
NNW  
< 1/8  
0.014 mi.  
74 ft.

**QUIK SHOP GAS STOP 3**  
**3930 W MARKET ST**  
**GREENSBORO, NC 27409**

**UST U003134737**  
**N/A**

**Site 5 of 7 in cluster A**

**Relative:**  
**Higher**

UST:

**Actual:**  
**875 ft.**

Facility Id: 00-0-0000009975  
Contact: BRUNING ENTERPRISES INC  
Contact Address1: PO BOX 679  
Contact Address2: Not reported  
Contact City/State/Zip: TRINITY, NC 27370-0679  
FIPS County Desc: Guilford  
Latitude: 36.06937  
Longitude: -79.85405

Tank Id: 1  
Tank Status: Current  
Installed Date: 04/19/1974  
Perm Close Date: Not reported  
Product Key: 3  
Product Name: Gasoline, Gas Mix  
Tank Capacity: 12000  
Root Tank Id: Not reported  
Main Tank: No  
Compartment Tank: No  
Manifold Tank: 0  
Commercial: Yes  
Regulated: Yes  
Tank Construction: Single Wall Steel  
Piping Construction: Other  
Piping System Key: Unknown  
Other CP Tank: Not reported

Tank Id: 2  
Tank Status: Current  
Installed Date: 04/19/1974  
Perm Close Date: Not reported  
Product Key: 3  
Product Name: Gasoline, Gas Mix  
Tank Capacity: 12000  
Root Tank Id: Not reported  
Main Tank: No  
Compartment Tank: No  
Manifold Tank: 0  
Commercial: Yes  
Regulated: Yes  
Tank Construction: Single Wall Steel  
Piping Construction: Other  
Piping System Key: Unknown  
Other CP Tank: Not reported

Tank Id: 3  
Tank Status: Current  
Installed Date: 04/19/1974  
Perm Close Date: Not reported  
Product Key: 1

Map ID  
Direction  
Distance  
Elevation

MAP FINDINGS

Site

Database(s)

EDR ID Number  
EPA ID Number

**QUIK SHOP GAS STOP 3 (Continued)**

**U003134737**

Product Name: Diesel  
Tank Capacity: 8000  
Root Tank Id: Not reported  
Main Tank: No  
Compartment Tank: No  
Manifold Tank: 0  
Commercial: Yes  
Regulated: Yes  
Tank Construction: Single Wall Steel  
Piping Construction: Other  
Piping System Key: Unknown  
Other CP Tank: Not reported

Tank Id: 4  
Tank Status: Current  
Installed Date: 04/19/1974  
Perm Close Date: Not reported  
Product Key: 3  
Product Name: Gasoline, Gas Mix  
Tank Capacity: 12000  
Root Tank Id: Not reported  
Main Tank: No  
Compartment Tank: No  
Manifold Tank: 0  
Commercial: Yes  
Regulated: Yes  
Tank Construction: Single Wall Steel  
Piping Construction: Other  
Piping System Key: Unknown  
Other CP Tank: Not reported

Tank Id: 5  
Tank Status: Current  
Installed Date: 04/16/1985  
Perm Close Date: Not reported  
Product Key: 8  
Product Name: Kerosene, Kero Mix  
Tank Capacity: 2000  
Root Tank Id: Not reported  
Main Tank: No  
Compartment Tank: No  
Manifold Tank: 0  
Commercial: Yes  
Regulated: Yes  
Tank Construction: Single Wall Steel  
Piping Construction: Other  
Piping System Key: Unknown  
Other CP Tank: Not reported

Tank Id: 6  
Tank Status: Current  
Installed Date: 04/16/1985  
Perm Close Date: Not reported  
Product Key: 8

Map ID  
Direction  
Distance  
Elevation

MAP FINDINGS

Site

Database(s)

EDR ID Number  
EPA ID Number

**QUIK SHOP GAS STOP 3 (Continued)**

**U003134737**

Product Name: Kerosene, Kero Mix  
Tank Capacity: 2000  
Root Tank Id: Not reported  
Main Tank: No  
Compartment Tank: No  
Manifold Tank: 0  
Commercial: Yes  
Regulated: Yes  
Tank Construction: Single Wall Steel  
Piping Construction: Other  
Piping System Key: Unknown  
Other CP Tank: Not reported

**A6  
NNW  
< 1/8  
0.014 mi.  
74 ft.**

**QUIK SHOP GAS STOP NO 3 SERV STA  
3930 MARKET ST W  
GREENSBORO, NC 27407**

**EDR US Hist Auto Stat 1014860164  
N/A**

**Site 6 of 7 in cluster A**

**Relative:  
Higher**

EDR Historical Auto Stations:

Name: U FILL ER UP SERV STA  
Year: 1986  
Type: GASOLINE STATIONS

**Actual:  
875 ft.**

Name: QUICK SHOP GAS STOP NO 3 SERV STA  
Year: 1991  
Type: GASOLINE STATIONS

**A7  
NNW  
< 1/8  
0.016 mi.  
83 ft.**

**3930 W MARKET ST  
GREENSBORO, NC 27407**

**EDR US Hist Auto Stat 1015464796  
N/A**

**Site 7 of 7 in cluster A**

**Relative:  
Higher**

EDR Historical Auto Stations:

Name: QUIK SHOP GAS STOP #3 CITGO  
Year: 1999  
Address: 3930 W MARKET ST

**Actual:  
875 ft.**

Name: QUIK SHOP GAS STOP #3 CITGO  
Year: 2000  
Address: 3930 W MARKET ST

Name: QUIK SHOP GAS STOP #3 CITGO  
Year: 2001  
Address: 3930 W MARKET ST

Name: QUIK SHOP GAS STOP CITGO  
Year: 2002  
Address: 3930 W MARKET ST

Name: QUIK SHOP GAS STOP CITGO  
Year: 2003  
Address: 3930 W MARKET ST

Name: QUIK SHOP GAS STOP CITGO

Map ID  
Direction  
Distance  
Elevation

MAP FINDINGS

Site

Database(s)

EDR ID Number  
EPA ID Number

(Continued)

1015464796

Year: 2004  
Address: 3930 W MARKET ST  
  
Name: QUIK SHOPGAS STOP 3 CITGO  
Year: 2011  
Address: 3930 W MARKET ST

B8  
WNW  
< 1/8  
0.037 mi.  
196 ft.

FLAV-O-RICH DAIRY  
3939 W MARKET ST  
GREENSBORO, NC 27406

RCRA NonGen / NLR  
IMD  
LUST  
LUST TRUST

1000841941  
NCD982083826

Site 1 of 2 in cluster B

Relative:  
Higher

RCRA NonGen / NLR:

Actual:  
878 ft.

Date form received by agency: 09/26/2001  
Facility name: FLAV-O-RICH DAIRY  
Facility address: 3939 W MARKET ST  
GREENSBORO, NC 27406  
EPA ID: NCD982083826  
Mailing address: W MARKET ST  
GREENSBORO, NC 27402  
Contact: WILL WRIGHT  
Contact address: 3939 W MARKET ST  
GREENSBORO, NC 27406  
Contact country: US  
Contact telephone: (910) 299-0221  
Contact email: Not reported  
EPA Region: 04  
Classification: Non-Generator  
Description: Handler: Non-Generators do not presently generate hazardous waste

Owner/Operator Summary:

Owner/operator name: DAIRYMEN INC.  
Owner/operator address: 3939 W MARKET ST  
GREENSBORO, NC 27406  
Owner/operator country: Not reported  
Owner/operator telephone: (336) 299-0221  
Legal status: Private  
Owner/Operator Type: Owner  
Owner/Op start date: Not reported  
Owner/Op end date: Not reported

Handler Activities Summary:

U.S. importer of hazardous waste: No  
Mixed waste (haz. and radioactive): No  
Recycler of hazardous waste: No  
Transporter of hazardous waste: No  
Treater, storer or disposer of HW: No  
Underground injection activity: No  
On-site burner exemption: No  
Furnace exemption: No  
Used oil fuel burner: No  
Used oil processor: No  
Used oil refiner: No  
Used oil fuel marketer to burner: No  
Used oil Specification marketer: No  
Used oil transfer facility: No

Map ID  
Direction  
Distance  
Elevation

MAP FINDINGS

Site

Database(s)

EDR ID Number  
EPA ID Number

**FLAV-O-RICH DAIRY (Continued)**

**1000841941**

Used oil transporter: No

Historical Generators:

Date form received by agency: 09/28/1989  
Facility name: FLAV-O-RICH DAIRY  
Classification: Small Quantity Generator

Hazardous Waste Summary:

Waste code: F003  
Waste name: THE FOLLOWING SPENT NON-HALOGENATED SOLVENTS: XYLENE, ACETONE, ETHYL ACETATE, ETHYL BENZENE, ETHYL ETHER, METHYL ISOBUTYL KETONE, N-BUTYL ALCOHOL, CYCLOHEXANONE, AND METHANOL; ALL SPENT SOLVENT MIXTURES/BLENDS CONTAINING, BEFORE USE, ONLY THE ABOVE SPENT NON-HALOGENATED SOLVENTS; AND ALL SPENT SOLVENT MIXTURES/BLENDS CONTAINING, BEFORE USE, ONE OR MORE OF THE ABOVE NON-HALOGENATED SOLVENTS, AND, A TOTAL OF TEN PERCENT OR MORE (BY VOLUME) OF ONE OR MORE OF THOSE SOLVENTS LISTED IN F001, F002, F004, AND F005, AND STILL BOTTOMS FROM THE RECOVERY OF THESE SPENT SOLVENTS AND SPENT SOLVENT MIXTURES.

Waste code: F005  
Waste name: THE FOLLOWING SPENT NON-HALOGENATED SOLVENTS: TOLUENE, METHYL ETHYL KETONE, CARBON DISULFIDE, ISOBUTANOL, PYRIDINE, BENZENE, 2-ETHOXYETHANOL, AND 2-NITROPROPANE; ALL SPENT SOLVENT MIXTURES/BLENDS CONTAINING, BEFORE USE, A TOTAL OF TEN PERCENT OR MORE (BY VOLUME) OF ONE OR MORE OF THE ABOVE NON-HALOGENATED SOLVENTS OR THOSE SOLVENTS LISTED IN F001, F002, OR F004; AND STILL BOTTOMS FROM THE RECOVERY OF THESE SPENT SOLVENTS AND SPENT SOLVENT MIXTURES.

Violation Status: No violations found

IMD:

Region: WS  
Facility ID: 5947  
Date Occurred: 2/1/1990  
Submit Date: 9/28/1990  
GW Contam: Yes, Groundwater Contamination has been detected  
Soil Contam: Not reported  
Incident Desc: CONTAM. FOUND UPON REMOVAL OF UST.  
Operator: TOM CLARK  
Contact Phone: Not reported  
Owner Company: FLAV-O-RICH  
Operator Address: 3205 ALDEN DELL  
Operator City: LOUISVILLE  
Oper City, St, Zip: LOUISVILLE, KY 40207  
Ownership: Private  
Operation: Commercial  
Material: GASOLINE  
Qty Lost 1: Not reported  
Qty Recovered 1: UNK  
Source: Leak-underground  
Type: Gasoline/diesel  
Location: Facility  
Setting: Urban  
Risk Site: Yes  
Site Priority: 075E  
Priority Code: L

Map ID  
Direction  
Distance  
Elevation

MAP FINDINGS

Site

Database(s)

EDR ID Number  
EPA ID Number

**FLAV-O-RICH DAIRY (Continued)**

1000841941

Priority Update: 5/30/1998  
Dem Contact: Not reported  
Wells Affected: No  
Num Affected: 0  
Wells Contam: Not reported  
Sampled By: Responsible Parties  
Samples Include: Groundwater Samples  
7.5 Min Quad: Not reported  
5 Min Quad: Not reported  
Latitude: Not reported  
Longitude: Not reported  
Latitude Number: Not reported  
Longitude Number: Not reported  
Latitude Decimal: Not reported  
Longitude Decimal: Not reported  
GPS: NOD  
Agency: Not reported  
Facility ID: 5947  
Last Modified: 2/12/1999  
Incident Phase: Closed Out  
NOV Issued: Not reported  
NORR Issued: Not reported  
45 Day Report: Not reported  
Public Meeting Held: Not reported  
Corrective Action Planned: Not reported  
SOC Sighned: Not reported  
Reclassification Report: Not reported  
RS Designation: Not reported  
Closure Request Date: Not reported  
Close-out Report: 9/1/1998

**LUST:**

Facility ID: Not reported  
UST Number: WS-8429  
Incident Number: 37708  
Contamination Type: Soil  
Source Type: Leak-underground  
Product Type: PETROLEUM  
Date Reported: 09/10/2010  
Date Occur: 11/24/2008  
Cleanup: 11/24/2008  
Closure Request: Not reported  
Close Out: 09/27/2010  
Level Of Soil Cleanup Achieved: Soil to Groundwater  
Tank Regulated Status: Non Regulated  
# Of Supply Wells: 0  
Commercial/NonCommercial UST Site: COMMERCIAL  
Risk Classification: L  
Risk Class Based On Review: L  
Corrective Action Plan Type: Not reported  
NOV Issue Date: Not reported  
NORR Issue Date: Not reported  
Site Priority: Not reported  
Phase Of LSA Req: Not reported  
Site Risk Reason: Not reported  
Land Use: Not reported

Map ID  
Direction  
Distance  
Elevation

MAP FINDINGS

Site

Database(s)

EDR ID Number  
EPA ID Number

**FLAV-O-RICH DAIRY (Continued)**

**1000841941**

MTBE: No  
MTBE1: Unknown  
Flag: No  
Flag1: No  
LUR Filed: Not reported  
Release Detection: 0  
Current Status: File Located in House  
RBCA GW: Not reported  
PETOPT: 4  
RPL: True  
CD Num: 0  
Reel Num: 0  
RPOW: True  
RPOP: True  
Error Flag: 0  
Error Code: N  
Valid: False  
Lat/Long Decimal: 36.0683 -79.8547  
Testlat: Not reported  
Regional Officer Project Mgr: SKC  
Region: Winston-Salem  
Company: LAND-O-SUN DAIRIES, LLC  
Contact Person: Not reported  
Telephone: Not reported  
RP Address: 2900 BRISTOL HIGHWAY  
RP City,St,Zip: JOHNSON CITY, TN 37601  
RP County: Not reported  
Comments: TNAK PULL DATE; 11/24/2008  
5 Min Quad: Not reported

**PIRF:**

Facility Id: 37708  
Date Occurred: 2008-11-24 00:00:00  
Date Reported: 2010-09-10 00:00:00  
Description Of Incident: SOIL CONTAMINATION IDENTIFIED AT TANK CLOSURE  
Owner/Operator: Not reported  
Ownership: 4  
Operation Type: 6  
Type: 4  
Location: 8  
Site Priority: Not reported  
Priority Update: Not reported  
Wells Affected Y/N: N  
Samples Include: Not reported  
7#5 Minute Quad: N  
5 Minute Quad: Not reported  
Pirf/Min Soil: Not reported  
Release Code: Not reported  
Source Code: Not reported  
Err Type: 2  
Cause: 6  
Source: A  
Ust Number: P  
  
Last Modified: Not reported  
**Incident Phase: Not reported**  
NOV Issued: Not reported  
NORR Issued: Not reported

Map ID  
Direction  
Distance  
Elevation

MAP FINDINGS

Site

Database(s)

EDR ID Number  
EPA ID Number

**FLAV-O-RICH DAIRY (Continued)**

**1000841941**

45 Day Report: Not reported  
Public Meeting Held: Not reported  
Corrective Action Planned: Not reported  
SOC Signed: Not reported  
Reclassification Report: Not reported  
RS Designation: Not reported  
Closure Request Date: Not reported  
Close-out Report: Not reported

Facility ID: 01-0-000  
UST Number: WS-2615  
Incident Number: 5947  
Contamination Type: Soil  
Source Type: Leak-underground  
Product Type: PETROLEUM  
Date Reported: 12/27/1989  
Date Occur: 10/22/1991  
Cleanup: 10/22/1991  
Closure Request: Not reported  
Close Out: 09/01/1998  
Level Of Soil Cleanup Achieved: Not reported  
Tank Regulated Status: Regulated  
# Of Supply Wells: 0  
Commercial/NonCommercial UST Site: COMMERCIAL  
Risk Classification: L  
Risk Class Based On Review: L  
Corrective Action Plan Type: L  
NOV Issue Date: 09/27/1990  
NORR Issue Date: 01/29/1990  
Site Priority: E075  
Phase Of LSA Req: Not reported  
Site Risk Reason: Not reported  
Land Use: Not reported  
MTBE: No  
MTBE1: Unknown  
Flag: No  
Flag1: No  
LUR Filed: Not reported  
Release Detection: 0  
Current Status: File Located in Archives  
RBCA GW: Not reported  
PETOPT: 3  
RPL: False  
CD Num: 151  
Reel Num: 0  
RPOW: False  
RPOP: False  
Error Flag: 0  
Error Code: N  
Valid: False  
Lat/Long Decimal: 36.0682 -79.8534  
Testlat: Not reported  
Regional Officer Project Mgr: LJM  
Region: Winston-Salem  
Company: FLAV-O-RICH  
Contact Person: TOM CLARK  
Telephone: Not reported



Map ID  
Direction  
Distance  
Elevation

MAP FINDINGS

Site

Database(s)

EDR ID Number  
EPA ID Number

**FLAV-O-RICH DAIRY (Continued)**

**1000841941**

RP Address: 3205 ALDEN DELL  
RP City,St,Zip: LOUISVILLE, KY 40207  
RP County: Not reported  
Comments: SITE CLOSURE UNDER RISK-BASED RULES  
5 Min Quad: Not reported

**PIRF:**

Facility Id: 5947  
Date Occurred: Not reported  
Date Reported: Not reported  
Description Of Incident: Not reported  
Owner/Operator: Not reported  
Ownership: Not reported  
Operation Type: Not reported  
Type: Not reported  
Location: Not reported  
Site Priority: Not reported  
Priority Update: Not reported  
Wells Affected Y/N: N  
Samples Include: Not reported  
7#5 Minute Quad: N  
5 Minute Quad: Not reported  
Pirf/Min Soil: Not reported  
Release Code: Not reported  
Source Code: Not reported  
Err Type: Not reported  
Cause: Not reported  
Source: Not reported  
Ust Number: Not reported

Last Modified: 1999-02-12 00:00:00  
**Incident Phase: Closed Out**  
NOV Issued: Not reported  
NORR Issued: Not reported  
45 Day Report: Not reported  
Public Meeting Held: Not reported  
Corrective Action Planned: Not reported  
SOC Signed: Not reported  
Reclassification Report: Not reported  
RS Designation: Not reported  
Closure Request Date: Not reported  
Close-out Report: 1998-09-01 00:00:00

**LUST TRUST:**

Facility ID: 1-030096  
Site ID: 5947  
Site Note: Not reported  
Site Eligible?: True  
Commercial Find: 100% Commercial  
Priority Rank: Low  
Deductable Amount: 50000  
3rd Party Deductable Amt: 100000  
Sum 3rd Party Amt Applied: 0

[Click this hyperlink](#) while viewing on your computer to access additional NC LUST TRUST: detail in the EDR Site Report.

MAP FINDINGS

Map ID  
Direction  
Distance  
Elevation

Site

Database(s)

EDR ID Number  
EPA ID Number

**B9**  
**WNW**  
**< 1/8**  
**0.037 mi.**  
**196 ft.**

**LAND-O-SUN/FLAV-O-RICH**  
**3939 WEST MARKET STREET**  
**GREENSBORO, NC 27407**

**Site 2 of 2 in cluster B**

**UST**    **U003138650**  
**N/A**

**Relative:**  
**Higher**

UST:

**Actual:**  
**878 ft.**

Facility Id: 01-0-0000030096  
Contact: LAND-O-SUN DAIRIES/FLAV-O-RICH  
Contact Address1: 3300 THE PLAZA  
Contact Address2: Not reported  
Contact City/State/Zip: CHARLOTTE, NC 28205  
FIPS County Desc: Guilford  
Latitude: 36.06851  
Longitude: -79.85527

Tank Id: 1  
Tank Status: Removed  
Installed Date: 01/01/1964  
Perm Close Date: 03/03/1994  
Product Key: 3  
Product Name: Gasoline, Gas Mix  
Tank Capacity: 20000  
Root Tank Id: Not reported  
Main Tank: No  
Compartment Tank: No  
Manifold Tank: Not reported  
Commercial: Yes  
Regulated: Yes  
Tank Construction: Single Wall Steel  
Piping Construction: Single Wall Steel  
Piping System Key: Unknown  
Other CP Tank: Not reported

Tank Id: 2  
Tank Status: Removed  
Installed Date: 01/01/1964  
Perm Close Date: 03/03/1994  
Product Key: 1  
Product Name: Diesel  
Tank Capacity: 30000  
Root Tank Id: Not reported  
Main Tank: No  
Compartment Tank: No  
Manifold Tank: Not reported  
Commercial: Yes  
Regulated: Yes  
Tank Construction: Single Wall Steel  
Piping Construction: Single Wall Steel  
Piping System Key: Unknown  
Other CP Tank: Not reported

Tank Id: 3  
Tank Status: Removed  
Installed Date: 01/01/1964  
Perm Close Date: 08/14/1991  
Product Key: 3

Map ID  
Direction  
Distance  
Elevation

MAP FINDINGS

Site

Database(s)

EDR ID Number  
EPA ID Number

**LAND-O-SUN/FLAV-O-RICH (Continued)**

**U003138650**

Product Name: Gasoline, Gas Mix  
Tank Capacity: 1000  
Root Tank Id: Not reported  
Main Tank: No  
Compartment Tank: No  
Manifold Tank: Not reported  
Commercial: Yes  
Regulated: Yes  
Tank Construction: Single Wall Steel  
Piping Construction: Single Wall Steel  
Piping System Key: Unknown  
Other CP Tank: Not reported

Tank Id: 4  
Tank Status: Removed  
Installed Date: 01/01/1964  
Perm Close Date: 08/14/1991  
Product Key: 3  
Product Name: Gasoline, Gas Mix  
Tank Capacity: 9000  
Root Tank Id: Not reported  
Main Tank: No  
Compartment Tank: No  
Manifold Tank: Not reported  
Commercial: Yes  
Regulated: Yes  
Tank Construction: Single Wall Steel  
Piping Construction: Single Wall Steel  
Piping System Key: Unknown  
Other CP Tank: Not reported

Tank Id: 5  
Tank Status: Removed  
Installed Date: 01/01/1964  
Perm Close Date: 11/21/1989  
Product Key: 3  
Product Name: Gasoline, Gas Mix  
Tank Capacity: 10000  
Root Tank Id: Not reported  
Main Tank: No  
Compartment Tank: No  
Manifold Tank: Not reported  
Commercial: Yes  
Regulated: Yes  
Tank Construction: Single Wall Steel  
Piping Construction: Single Wall Steel  
Piping System Key: Unknown  
Other CP Tank: Not reported

Tank Id: 6  
Tank Status: Removed  
Installed Date: 01/01/1964  
Perm Close Date: 12/31/2001  
Product Key: 6

Map ID  
Direction  
Distance  
Elevation

MAP FINDINGS

Site

Database(s)

EDR ID Number  
EPA ID Number

**LAND-O-SUN/FLAV-O-RICH (Continued)**

**U003138650**

Product Name: Heating Oil/Fuel  
Tank Capacity: 10000  
Root Tank Id: Not reported  
Main Tank: No  
Compartment Tank: No  
Manifold Tank: Not reported  
Commercial: Yes  
Regulated: No  
Tank Construction: Single Wall Steel  
Piping Construction: Single Wall Steel  
Piping System Key: Unknown  
Other CP Tank: Not reported

Tank Id: 7  
Tank Status: Removed  
Installed Date: 01/01/1964  
Perm Close Date: 12/31/2001  
Product Key: 6  
Product Name: Heating Oil/Fuel  
Tank Capacity: 15000  
Root Tank Id: Not reported  
Main Tank: No  
Compartment Tank: No  
Manifold Tank: Not reported  
Commercial: Yes  
Regulated: No  
Tank Construction: Single Wall Steel  
Piping Construction: Single Wall Steel  
Piping System Key: Unknown  
Other CP Tank: Not reported

**C10**  
**NNE**  
**< 1/8**  
**0.065 mi.**  
**342 ft.**

**CANADA DRY-A**  
**3900 WEST MARKET ST.**  
**GREENSBORO, NC**

**IMD S103916909**  
**N/A**

**Site 1 of 3 in cluster C**

**Relative:**  
**Lower**

**IMD:**

**Actual:**  
**859 ft.**

Region: WS  
Facility ID: 20272  
Date Occurred: 5/18/1999  
Submit Date: 7/26/1999  
GW Contam: Not reported  
Soil Contam: Yes  
Incident Desc: PRE BUY ASSESSMENT SAMPLES COLLECTED MAY 1999 SHOW HIGH LEVELS IN SOILS AT 20 FT DEEP BENEATH FORMER 5K GAS TANK.  
Operator: ROYALL SPENCE, JR.  
Contact Phone: Not reported  
Owner Company: CANADA DRY OF GREENSBORO  
Operator Address: 2411 HIGH POINT RD.  
Operator City: GREENSBORO  
Oper City, St, Zip: GREENSBORO, NC 27403  
Ownership: Private  
Operation: Commercial  
Material: GASOLINE  
Qty Lost 1: Not reported  
Qty Recovered 1: Not reported

Map ID  
Direction  
Distance  
Elevation

MAP FINDINGS

Site

Database(s)

EDR ID Number  
EPA ID Number

**CANADA DRY-A (Continued)**

**S103916909**

Material: DIESEL  
Qty Lost: Not reported  
Qty Recovered: Not reported  
Source: Leak-underground  
Type: Gasoline/diesel  
Location: Facility  
Setting: Urban  
Risk Site: Not reported  
Site Priority: Not reported  
Priority Code: Not reported  
Priority Update: 7/26/1999  
Dem Contact: Not reported  
Wells Affected: No  
Num Affected: Not reported  
Wells Contam: Not reported  
Sampled By: Responsible Parties  
Samples Include: Soil Samples  
7.5 Min Quad: Not reported  
5 Min Quad: Not reported  
Latitude: Not reported  
Longitude: Not reported  
Latitude Number: Not reported  
Longitude Number: Not reported  
Latitude Decimal: Not reported  
Longitude Decimal: Not reported  
GPS: NOD  
Agency: Not reported  
Facility ID: 20272  
Last Modified: 9/7/1999  
Incident Phase: Closed Out  
NOV Issued: Not reported  
NORR Issued: Not reported  
45 Day Report: Not reported  
Public Meeting Held: Not reported  
Corrective Action Planned: Not reported  
SOC Sighed: Not reported  
Reclassification Report: Not reported  
RS Designation: Not reported  
Closure Request Date: Not reported  
Close-out Report: 7/27/1999

**C11  
NNE  
< 1/8  
0.065 mi.  
342 ft.**

**CANADA DRY OF GREENSBORO, INC.  
3900 WEST MARKET STREET  
GREENSBORO, NC 27407**

**UST U003134901  
N/A**

**Site 2 of 3 in cluster C**

**Relative:  
Lower**

UST:  
Facility Id: 00-0-0000010677  
Contact: CANADA DRY OF GREENSBORO, INC.  
Contact Address1: 2411 HIGH POINT RD  
Contact Address2: Not reported  
Contact City/State/Zip: GREENSBORO, NC 27403-3139  
FIPS County Desc: Guilford  
Latitude: 0  
Longitude: 0

**Actual:  
859 ft.**

Map ID  
Direction  
Distance  
Elevation

MAP FINDINGS

Site

Database(s)

EDR ID Number  
EPA ID Number

**CANADA DRY OF GREENSBORO, INC. (Continued)**

**U003134901**

Tank Id: 1  
Tank Status: Removed  
Installed Date: 05/14/1956  
Perm Close Date: 11/30/1990  
Product Key: 3  
Product Name: Gasoline, Gas Mix  
Tank Capacity: 1000  
Root Tank Id: Not reported  
Main Tank: No  
Compartment Tank: No  
Manifold Tank: Not reported  
Commercial: Yes  
Regulated: Yes  
Tank Construction: Single Wall Steel  
Piping Construction: Unknown  
Piping System Key: Unknown  
Other CP Tank: Not reported

Tank Id: 2  
Tank Status: Removed  
Installed Date: 05/14/1956  
Perm Close Date: 11/30/1990  
Product Key: 3  
Product Name: Gasoline, Gas Mix  
Tank Capacity: 5000  
Root Tank Id: Not reported  
Main Tank: No  
Compartment Tank: No  
Manifold Tank: Not reported  
Commercial: Yes  
Regulated: Yes  
Tank Construction: Single Wall Steel  
Piping Construction: Single Wall Steel  
Piping System Key: Unknown  
Other CP Tank: Not reported

Tank Id: 3  
Tank Status: Removed  
Installed Date: 05/09/1976  
Perm Close Date: 07/28/1993  
Product Key: 3  
Product Name: Gasoline, Gas Mix  
Tank Capacity: 10000  
Root Tank Id: Not reported  
Main Tank: No  
Compartment Tank: No  
Manifold Tank: Not reported  
Commercial: Yes  
Regulated: Yes  
Tank Construction: Single Wall Steel  
Piping Construction: Single Wall Steel  
Piping System Key: Unknown  
Other CP Tank: Not reported

Map ID  
Direction  
Distance  
Elevation

MAP FINDINGS

Site

Database(s)

EDR ID Number  
EPA ID Number

**CANADA DRY OF GREENSBORO, INC. (Continued)**

**U003134901**

Tank Id: 4  
Tank Status: Removed  
Installed Date: 05/09/1976  
Perm Close Date: 07/28/1993  
Product Key: 1  
Product Name: Diesel  
Tank Capacity: 10000  
Root Tank Id: Not reported  
Main Tank: No  
Compartment Tank: No  
Manifold Tank: Not reported  
Commercial: Yes  
Regulated: Yes  
Tank Construction: Single Wall Steel  
Piping Construction: Single Wall Steel  
Piping System Key: Unknown  
Other CP Tank: Not reported

**C12**  
**NNE**  
**< 1/8**  
**0.065 mi.**  
**342 ft.**

**CANADA DRY - A**  
**3900 W. MARKET ST.**  
**GREENSBORO, NC 27407**

**LUST S105766909**  
**N/A**

**Site 3 of 3 in cluster C**

**Relative:**  
**Lower**

**LUST:**

**Actual:**  
**859 ft.**

Facility ID: 00-0-000  
UST Number: WS-5708  
Incident Number: 20272  
Contamination Type: Soil  
Source Type: Leak-underground  
Product Type: PETROLEUM  
Date Reported: 05/28/1999  
Date Occur: 05/18/1999  
Cleanup: 09/30/2001  
Closure Request: Not reported  
Close Out: 07/27/1999  
Level Of Soil Cleanup Achieved: Soil to Groundwater  
Tank Regulated Status: Regulated  
# Of Supply Wells: 0  
Commercial/NonCommercial UST Site: COMMERCIAL  
Risk Classification: Not reported  
Risk Class Based On Review: L  
Corrective Action Plan Type: Not reported  
NOV Issue Date: 03/30/1993  
NORR Issue Date: 07/13/1999  
Site Priority: Not reported  
Phase Of LSA Req: Not reported  
Site Risk Reason: Not reported  
Land Use: Not reported  
MTBE: No  
MTBE1: Unknown  
Flag: Yes  
Flag1: No  
LUR Filed: Not reported  
Release Detection: 0  
Current Status: File Located in Archives  
RBCA GW: Not reported  
PETOPT: 3

Map ID  
 Direction  
 Distance  
 Elevation

MAP FINDINGS

Site

Database(s)

EDR ID Number  
 EPA ID Number

**CANADA DRY - A (Continued)**

**S105766909**

RPL: False  
 CD Num: 149  
 Reel Num: 0  
 RPOW: False  
 RPOP: False  
 Error Flag: 0  
 Error Code: N  
 Valid: False  
 Lat/Long Decimal: 36.0697 -79.8524  
 Testlat: Not reported  
 Regional Officer Project Mgr: JLN  
 Region: Winston-Salem  
 Company: CANADA DRY OF GREENSBORO, INC.  
 Contact Person: ROYALL SPENCE, JR.  
 Telephone: Not reported  
 RP Address: 241 HIGH POINT ROAD  
 RP City,St,Zip: GREENSBORO, NC 27403  
 RP County: Not reported  
 Comments: CLOSED OUT 5-8-92, REOPENED 7-13-99  
 5 Min Quad: Not reported  
 Last Modified: 1999-09-07 00:00:00  
**Incident Phase: Closed Out**  
 NOV Issued: Not reported  
 NORR Issued: Not reported  
 45 Day Report: Not reported  
 Public Meeting Held: Not reported  
 Corrective Action Planned: Not reported  
 SOC Signed: Not reported  
 Reclassification Report: Not reported  
 RS Designation: Not reported  
 Closure Request Date: Not reported  
 Close-out Report: 1999-07-27 00:00:00

13  
 SW  
 < 1/8  
 0.073 mi.  
 383 ft.

**MONSEES RESIDENCE, JASON  
 4315 PRINCETON AVENUE  
 GREENSBORO, NC 27410**

**LUST S110051944  
 LUST TRUST N/A**

**Relative:  
 Lower  
 Actual:  
 862 ft.**

**LUST:**  
 Facility ID: Not reported  
 UST Number: WS-8214  
 Incident Number: 37523  
 Contamination Type: Soil  
 Source Type: Leak-underground  
 Product Type: PETROLEUM  
 Date Reported: 08/28/2009  
 Date Occur: 08/17/2009  
 Cleanup: 09/14/2009  
 Closure Request: Not reported  
 Close Out: 10/19/2009  
 Level Of Soil Cleanup Achieved: Soil to Groundwater  
 Tank Regulated Status: Non Regulated  
 # Of Supply Wells: 0  
 Commercial/NonCommercial UST Site: NON COMMERCIAL  
 Risk Classification: L  
 Risk Class Based On Review: L  
 Corrective Action Plan Type: Not reported



Map ID  
Direction  
Distance  
Elevation

MAP FINDINGS

Site

Database(s)

EDR ID Number  
EPA ID Number

**MONSEES RESIDENCE, JASON (Continued)**

**S110051944**

NOV Issue Date: Not reported  
NORR Issue Date: Not reported  
Site Priority: Not reported  
Phase Of LSA Req: Not reported  
Site Risk Reason: Not reported  
Land Use: Not reported  
MTBE: No  
MTBE1: Unknown  
Flag: No  
Flag1: No  
LUR Filed: Not reported  
Release Detection: 0  
Current Status: File Located in House  
RBCA GW: Not reported  
PETOPT: 4  
RPL: True  
CD Num: 0  
Reel Num: 0  
RPOW: True  
RPOP: True  
Error Flag: 0  
Error Code: N  
Valid: False  
Lat/Long Decimal: 36.0670 -79.8554  
Testlat: Not reported  
Regional Officer Project Mgr: SKC  
Region: Winston-Salem  
Company: MR.JASON MONSEES  
Contact Person: Not reported  
Telephone: 3363242141  
RP Address: 306 WAVERLY WAY  
RP City,St,Zip: GREENSBORO, NC 27403  
RP County: Not reported  
Comments: TANK PULL DATE: 08/17/09  
5 Min Quad: Not reported

**PIRF:**

Facility Id: 37523  
Date Occurred: 2009-08-17 00:00:00  
Date Reported: 2009-08-28 00:00:00  
Description Of Incident: Soil contamination discovered at UST closure  
Owner/Operator: Not reported  
Ownership: 4  
Operation Type: 3  
Type: 4  
Location: 7  
Site Priority: Not reported  
Priority Update: Not reported  
Wells Affected Y/N: N  
Samples Include: Not reported  
7#5 Minute Quad: Y  
5 Minute Quad: Not reported  
Pirf/Min Soil: Not reported  
Release Code: Not reported  
Source Code: Not reported  
Err Type: 2  
Cause: 3  
Source: A

Map ID  
 Direction  
 Distance  
 Elevation

MAP FINDINGS

Site

Database(s)

EDR ID Number  
 EPA ID Number

**MONSEES RESIDENCE, JASON (Continued)**

**S110051944**

Ust Number: P  
 Last Modified: 2009-10-19 00:00:00  
**Incident Phase: Closed Out**  
 NOV Issued: Not reported  
 NORR Issued: 2009-09-14 00:00:00  
 45 Day Report: Not reported  
 Public Meeting Held: Not reported  
 Corrective Action Planned: Not reported  
 SOC Signed: Not reported  
 Reclassification Report: Not reported  
 RS Designation: Not reported  
 Closure Request Date: Not reported  
 Close-out Report: Not reported

**LUST TRUST:**

Facility ID: Not reported  
 Site ID: 37523  
 Site Note: Noncommercial; 100% eligible; \$0 deductible.[CGS 1/20/10]  
 Site Eligible?: True  
 Commercial Find: 100% Non-Commercial  
 Priority Rank: Not reported  
 Deductable Amount: 0  
 3rd Party Deductable Amt: 0  
 Sum 3rd Party Amt Applied: 0

[Click this hyperlink](#) while viewing on your computer to access additional NC LUST TRUST: detail in the EDR Site Report.

14  
 WNW  
 < 1/8  
 0.078 mi.  
 413 ft.

**4258 W. MARKET  
 GREENSBORO, NC**

**LUST S105766430  
 N/A**

**Relative:  
 Lower**

**LUST:**

**Actual:  
 868 ft.**

Facility ID: Not reported  
 UST Number: WS-2471  
 Incident Number: 3524  
 Contamination Type: Groundwater/Both  
 Source Type: Leak-underground  
 Product Type: PETROLEUM  
 Date Reported: 09/30/1987  
 Date Occur: 07/23/1992  
 Cleanup: 07/23/1992  
 Closure Request: Not reported  
 Close Out: 02/23/1999  
 Level Of Soil Cleanup Achieved: Not reported  
 Tank Regulated Status: Regulated  
 # Of Supply Wells: 0  
 Commercial/NonCommercial UST Site: COMMERCIAL  
 Risk Classification: L  
 Risk Class Based On Review: L  
 Corrective Action Plan Type: Not reported  
 NOV Issue Date: 07/30/1992  
 NORR Issue Date: Not reported  
 Site Priority: E065

Map ID  
 Direction  
 Distance  
 Elevation

MAP FINDINGS

Site

Database(s)

EDR ID Number  
 EPA ID Number

**(Continued)**

**S105766430**

Phase Of LSA Req: Not reported  
 Site Risk Reason: Not reported  
 Land Use: Not reported  
 MTBE: No  
 MTBE1: Unknown  
 Flag: No  
 Flag1: No  
 LUR Filed: Not reported  
 Release Detection: 0  
 Current Status: File Located in Archives  
 RBCA GW: Not reported  
 PTOPT: 3  
 RPL: False  
 CD Num: 376  
 Reel Num: 0  
 RPOW: False  
 RPOP: False  
 Error Flag: 0  
 Error Code: N  
 Valid: False  
 Lat/Long Decimal: 36.0692 -79.8564  
 Testlat: Not reported  
 Regional Officer Project Mgr: LJM  
 Region: Winston-Salem  
 Company: US POSTAL SERVICE  
 Contact Person: Not reported  
 Telephone: Not reported  
 RP Address: 4528 W. MARKET ST.  
 RP City,St,Zip: GREENSBORO, NC 27407  
 RP County: Not reported  
 Comments: See Incident Number 19076.  
 5 Min Quad: Not reported  
 Last Modified: 1992-08-19 00:00:00  
**Incident Phase: Closed Out**  
 NOV Issued: 1992-07-30 00:00:00  
 NORR Issued: Not reported  
 45 Day Report: Not reported  
 Public Meeting Held: Not reported  
 Corrective Action Planned: Not reported  
 SOC Signed: Not reported  
 Reclassification Report: Not reported  
 RS Designation: Not reported  
 Closure Request Date: Not reported  
 Close-out Report: Not reported

15  
 SSE  
 < 1/8  
 0.105 mi.  
 553 ft.

**PARKER RESIDENCE, EMMA  
 4245 PRINCETON AVE.  
 GREENSBORO, NC 27407**

**LUST S109034222  
 LUST TRUST N/A**

**Relative:  
 Lower**

LUST:  
 Facility ID: Not reported  
 UST Number: WS-7840  
 Incident Number: 37161  
 Contamination Type: Soil  
 Source Type: Leak-underground  
 Product Type: PETROLEUM

**Actual:  
 846 ft.**

Map ID  
Direction  
Distance  
Elevation

MAP FINDINGS

Site

Database(s)

EDR ID Number  
EPA ID Number

**PARKER RESIDENCE, EMMA (Continued)**

**S109034222**

Date Reported: 03/25/2008  
Date Occur: 02/25/2008  
Cleanup: 03/25/2008  
Closure Request: Not reported  
Close Out: 05/05/2008  
Level Of Soil Cleanup Achieved: Soil to Groundwater  
Tank Regulated Status: Non Regulated  
# Of Supply Wells: 0  
Commercial/NonCommercial UST Site: NON COMMERCIAL  
Risk Classification: L  
Risk Class Based On Review: L  
Corrective Action Plan Type: Not reported  
NOV Issue Date: Not reported  
NORR Issue Date: Not reported  
Site Priority: Not reported  
Phase Of LSA Req: Not reported  
Site Risk Reason: Not reported  
Land Use: Residential  
MTBE: No  
MTBE1: Unknown  
Flag: No  
Flag1: No  
LUR Filed: Not reported  
Release Detection: 0  
Current Status: File Located in Archives  
RBCA GW: Not reported  
PETOPT: 4  
RPL: True  
CD Num: 456  
Reel Num: 0  
RPOW: True  
RPOP: True  
Error Flag: 0  
Error Code: N  
Valid: True  
Lat/Long Decimal: 36.0654 -79.8526  
Testlat: Not reported  
Regional Officer Project Mgr: Not reported  
Region: Winston-Salem  
Company: Not reported  
Contact Person: EMMA PARKER  
Telephone: 3362990888  
RP Address: 4245 PRINCETON AVE.  
RP City,St,Zip: GREENSBORO, NC 27407  
RP County: Not reported  
Comments: Not reported  
5 Min Quad: Not reported

**PIRF:**

Facility Id: 37161  
Date Occurred: 2008-02-25 00:00:00  
Date Reported: 2008-03-25 00:00:00  
Description Of Incident: Contamination discovered at tank removal.  
Owner/Operator: Not reported  
Ownership: 3  
Operation Type: 3  
Type: 4  
Location: 7

Map ID  
Direction  
Distance  
Elevation

MAP FINDINGS

Site

Database(s)

EDR ID Number  
EPA ID Number

**PARKER RESIDENCE, EMMA (Continued)**

**S109034222**

Site Priority: Not reported  
Priority Update: Not reported  
Wells Affected Y/N: N  
Samples Include: Not reported  
7#5 Minute Quad: Y  
5 Minute Quad: Not reported  
Pirf/Min Soil: Not reported  
Release Code: Not reported  
Source Code: Not reported  
Err Type: 2  
Cause: 7  
Source: A  
Ust Number: P

Last Modified: 2008-05-05 00:00:00  
**Incident Phase: Closed Out**  
NOV Issued: Not reported  
NORR Issued: 2008-04-28 00:00:00  
45 Day Report: Not reported  
Public Meeting Held: Not reported  
Corrective Action Planned: Not reported  
SOC Signed: Not reported  
Reclassification Report: Not reported  
RS Designation: Not reported  
Closure Request Date: Not reported  
Close-out Report: Not reported

**LUST TRUST:**

Facility ID: Not reported  
Site ID: 37161  
Site Note: Noncommercial; 100% eligible; \$0 deductible.[CGS 5/22/08]  
Site Eligible?: True  
Commercial Find: 100% Non-Commercial  
Priority Rank: Not reported  
Deductable Amount: 0  
3rd Party Deductable Amt: 0  
Sum 3rd Party Amt Applied: 0

[Click this hyperlink](#) while viewing on your computer to access additional NC LUST TRUST: detail in the EDR Site Report.

**D16**  
**East**  
**< 1/8**  
**0.111 mi.**  
**585 ft.**

**WHITMAN RESIDENCE, CLARA**  
**504 ROSEBRIAR COURT**  
**GREENSBORO, NC 27407**  
**Site 1 of 2 in cluster D**

**LUST S109367475**  
**LUST TRUST N/A**

**Relative:**  
**Lower**  
**Actual:**  
**845 ft.**

**LUST:**  
Facility ID: Not reported  
UST Number: WS-7968  
Incident Number: 37271  
Contamination Type: Soil  
Source Type: Leak-underground  
Product Type: PETROLEUM  
Date Reported: 08/29/2008  
Date Occur: 08/26/2008  
Cleanup: 08/26/2008

Map ID  
Direction  
Distance  
Elevation

MAP FINDINGS

Site

Database(s)

EDR ID Number  
EPA ID Number

**WHITMAN RESIDENCE, CLARA (Continued)**

**S109367475**

Closure Request: Not reported  
Close Out: 01/20/2009  
Level Of Soil Cleanup Achieved: Residential  
Tank Regulated Status: Non Regulated  
# Of Supply Wells: 0  
Commercial/NonCommercial UST Site: NON COMMERCIAL  
Risk Classification: L  
Risk Class Based On Review: L  
Corrective Action Plan Type: Not reported  
NOV Issue Date: Not reported  
NORR Issue Date: Not reported  
Site Priority: Not reported  
Phase Of LSA Req: 1  
Site Risk Reason: Not reported  
Land Use: Residential  
MTBE: No  
MTBE1: No  
Flag: No  
Flag1: No  
LUR Filed: Not reported  
Release Detection: 0  
Current Status: File Located in House  
RBCA GW: Cleanups to 2L.0202 standards  
PETOPT: 4  
RPL: True  
CD Num: 0  
Reel Num: 0  
RPOW: True  
RPOP: True  
Error Flag: 0  
Error Code: N  
Valid: True  
Lat/Long Decimal: 36.0680 -79.8501  
Testlat: Not reported  
Regional Officer Project Mgr: SKC  
Region: Winston-Salem  
Company: Not reported  
Contact Person: CLARA WHITMAN  
Telephone: 3362920256  
RP Address: 504 ROSEBRIAR COURT  
RP City,St,Zip: GREENSBORO, NC 27407  
RP County: Not reported  
Comments: TANK PULL DATE: 08/26/2008  
5 Min Quad: Not reported

**PIRF:**

Facility Id: 37271  
Date Occurred: 2008-08-29 00:00:00  
Date Reported: 2008-09-02 00:00:00  
Description Of Incident: 8/26 tank removed. 8/29/2008 analytical report 9/02/2008 reported  
Owner/Operator: Not reported  
Ownership: 4  
Operation Type: 3  
Type: 3  
Location: 7  
Site Priority: Not reported  
Priority Update: Not reported  
Wells Affected Y/N: N

Map ID  
Direction  
Distance  
Elevation

MAP FINDINGS

Site

Database(s)

EDR ID Number  
EPA ID Number

**WHITMAN RESIDENCE, CLARA (Continued)**

**S109367475**

Samples Include: Not reported  
7#5 Minute Quad: Y  
5 Minute Quad: Not reported  
Pirf/Min Soil: Not reported  
Release Code: Not reported  
Source Code: Not reported  
Err Type: 2  
Cause: 3  
Source: A  
Ust Number: P

Last Modified: 2009-01-20 00:00:00  
**Incident Phase: Closed Out**  
NOV Issued: Not reported  
NORR Issued: 2008-09-08 00:00:00  
45 Day Report: Not reported  
Public Meeting Held: Not reported  
Corrective Action Planned: Not reported  
SOC Signed: Not reported  
Reclassification Report: Not reported  
RS Designation: Not reported  
Closure Request Date: Not reported  
Close-out Report: Not reported

**LUST TRUST:**

Facility ID: Not reported  
Site ID: 37271  
Site Note: Noncommercial; 100% eligible; \$0 deductible.[CGS 12/17/08]  
Site Eligible?: True  
Commercial Find: 100% Non-Commercial  
Priority Rank: Not reported  
Deductable Amount: 0  
3rd Party Deductable Amt: 0  
Sum 3rd Party Amt Applied: 0

[Click this hyperlink](#) while viewing on your computer to access additional NC LUST TRUST: detail in the EDR Site Report.

**D17**  
**ESE**  
**< 1/8**  
**0.113 mi.**  
**597 ft.**

**NICHOLS JOHN B SPEEDOMETER REPAIRS**  
**521 ROSEBRIAR CT**  
**GREENSBORO, NC 27407**  
**Site 2 of 2 in cluster D**

**EDR US Hist Auto Stat 1014860773**  
**N/A**

**Relative:**  
**Lower**  
  
**Actual:**  
**844 ft.**

EDR Historical Auto Stations:  
Name: NICHOLS JOHN B SPEEDOMETER  
Year: 1966  
Type: AUTOMOBILE REPAIRING  
  
Name: NICHOLS JOHN B SPEEDOMETER REPAIRS  
Year: 1970  
Type: AUTOMOBILE REPAIRING

Map ID  
Direction  
Distance  
Elevation

MAP FINDINGS

Site

Database(s)

EDR ID Number  
EPA ID Number

**E18**  
**NE**  
**1/8-1/4**  
**0.129 mi.**  
**680 ft.**

**ALLEN PROPERTY (LOUIS & ANNE)**  
**3831 W. MARKET STREET**  
**GREENSBORO, NC 27407**

**IMD S106075607**  
**LUST N/A**

**Site 1 of 3 in cluster E**

**Relative:**  
**Lower**

**IMD:**

**Actual:**  
**868 ft.**

Region: WS  
Facility ID: 30249  
Date Occurred: 8/12/2003  
Submit Date: 9/12/2003  
GW Contam: Yes, Groundwater Contamination has been detected  
Soil Contam: No  
Incident Desc: Geoprobe samples taken for property transfer found soil and groundwater contamination  
Operator: DONNA PIERCE  
Contact Phone: Not reported  
Owner Company: UNION OIL CO.OF CALIFORNIA  
Operator Address:2142 RASECRANS AVE., SUITE 400  
Operator City: EL GERGUNDO  
Oper City,St,Zip: EL GERGUNDO, CA 90245-  
Ownership: Private  
Operation: Commercial  
Material: Not reported  
Qty Lost 1: Not reported  
Qty Recovered 1: Not reported  
Source: Leak-underground  
Type: Gasoline/diesel  
Location: Facility  
Setting: Not reported  
Risk Site: Not reported  
Site Priority: Not reported  
Priority Code: Not reported  
Priority Update: Not reported  
Dem Contact: SKC  
Wells Affected: Unknown  
Num Affected: Not reported  
Wells Contam: Not reported  
Sampled By: y  
Samples Include: Not reported  
7.5 Min Quad: Not reported  
5 Min Quad: Not reported  
Latitude: Not reported  
Longitude: Not reported  
Latitude Number: Not reported  
Longitude Number: Not reported  
Latitude Decimal: Not reported  
Longitude Decimal: Not reported  
GPS: NOD  
Agency: DWM  
Facility ID: 30249  
Last Modified: Not reported  
Incident Phase: RE  
NOV Issued: 12/6/2005  
NORR Issued: 9/23/2003  
45 Day Report: Not reported  
Public Meeting Held: Not reported  
Corrective Action Planned: Not reported  
SOC Sighned: Not reported



Map ID  
Direction  
Distance  
Elevation

MAP FINDINGS

Site

Database(s)

EDR ID Number  
EPA ID Number

**ALLEN PROPERTY (LOUIS & ANNE) (Continued)**

**S106075607**

Reclassification Report: Not reported  
RS Designation: Not reported  
Closure Request Date: Not reported  
Close-out Report: Not reported

**LUST:**

Facility ID: Not reported  
UST Number: WS-6744  
Incident Number: 30249  
Contamination Type: Groundwater/Both  
Source Type: Leak-underground  
Product Type: PETROLEUM  
Date Reported: 09/12/2003  
Date Occur: 08/12/2003  
Cleanup: Not reported  
Closure Request: Not reported  
Close Out: 02/04/2008  
Level Of Soil Cleanup Achieved: Residential  
Tank Regulated Status: Regulated  
# Of Supply Wells: 0  
Commercial/NonCommercial UST Site: COMMERCIAL  
Risk Classification: L  
Risk Class Based On Review: L  
Corrective Action Plan Type: Not reported  
NOV Issue Date: Not reported  
NORR Issue Date: Not reported  
Site Priority: Not reported  
Phase Of LSA Req: 1  
Site Risk Reason: Not reported  
Land Use: Industrial/commercial  
MTBE: No  
MTBE1: Unknown  
Flag: No  
Flag1: No  
LUR Filed: 11/28/2007  
Release Detection: 0  
Current Status: File Located in Archives  
RBCA GW: Cleanups to alternate standards  
PETOPT: 3  
RPL: False  
CD Num: 456  
Reel Num: Not reported  
RPOW: True  
RPOP: False  
Error Flag: 0  
Error Code: N  
Valid: False  
Lat/Long Decimal: 36.0694 -79.8516  
Testlat: Not reported  
Regional Officer Project Mgr: SKC  
Region: Winston-Salem  
Company: CHEVRON PRODUCTS CO.  
Contact Person: AMY SIERRA  
Telephone: Not reported  
RP Address: 4800 FOURNACE PLACE  
RP City,St,Zip: BELLAIRE, TX 77401

Map ID  
Direction  
Distance  
Elevation

MAP FINDINGS

Site

Database(s)

EDR ID Number  
EPA ID Number

**ALLEN PROPERTY (LOUIS & ANNE) (Continued)**

**S106075607**

RP County: Not reported  
Comments: NORR issued 9/23/03  
5 Min Quad: Not reported

**PIRF:**

Facility Id: 30249  
Date Occurred: 2003-08-12 00:00:00  
Date Reported: 2003-09-12 00:00:00  
Description Of Incident: Geoprobe samples taken for property transfer found soil and groundwater contamination  
Owner/Operator: Not reported  
Ownership: 4  
Operation Type: 6  
Type: 3  
Location: 1  
Site Priority: Not reported  
Priority Update: Not reported  
Wells Affected Y/N: u  
Samples Include: Not reported  
7#5 Minute Quad: y  
5 Minute Quad: Not reported  
Pirf/Min Soil: Not reported  
Release Code: Not reported  
Source Code: Not reported  
Err Type: 3  
Cause: Not reported  
Source: E  
Ust Number: E

Last Modified: 2008-02-04 00:00:00  
**Incident Phase: Closed Out**  
NOV Issued: 2005-12-06 00:00:00  
NORR Issued: 2007-10-08 00:00:00  
45 Day Report: Not reported  
Public Meeting Held: Not reported  
Corrective Action Planned: Not reported  
SOC Signed: Not reported  
Reclassification Report: Not reported  
RS Designation: Not reported  
Closure Request Date: Not reported  
Close-out Report: Not reported

E19  
NE  
1/8-1/4  
0.133 mi.  
702 ft.

**STARMCUNT PURE OIL SEVICE**  
**3831 MARKET ST W**  
**GREENSBORO, NC 27403**  
**Site 2 of 3 in cluster E**

EDR US Hist Auto Stat 1014859545  
N/A

Relative:  
Lower

EDR Historical Auto Stations:  
Name: STARMOUNT PURE SERV SERV STA  
Year: 1956  
Type: GASOLINE SERVICE STATIONS

Actual:  
869 ft.

Name: STARMOUNT PURE SERV  
Year: 1961  
Type: GASOLINE STATIONS  
Name: STARMCUNT PURE OIL SEVICE

Map ID  
Direction  
Distance  
Elevation

MAP FINDINGS

Site

Database(s)

EDR ID Number  
EPA ID Number

**STARMOUNT PURE OIL SEVICE (Continued)**

**1014859545**

Year: 1966  
Type: GASOLINE STATIONS  
  
Name: STARMOUNT PURE OIL SERVICE GAS  
Year: 1970  
Type: GASOLINE STATIONS

**F20  
WNW  
1/8-1/4  
0.142 mi.  
748 ft.**

**BILLS TEXACO SERV GAS STA  
4412 MARKET ST W  
GREENSBORO, NC**

**EDR US Hist Auto Stat**

**1014860404  
N/A**

**Site 1 of 9 in cluster F**

**Relative:  
Higher**

EDR Historical Auto Stations:  
Name: BILLS TEXACO SERV GAS STA  
Year: 1961

**Actual:  
878 ft.**

Type: GASOLINE STATIONS

**21  
NW  
1/8-1/4  
0.143 mi.  
753 ft.**

**SHULERS AUTO REPAIR  
130 W GREEN CT  
GREENSBORO, NC**

**EDR US Hist Auto Stat**

**1014861092  
N/A**

**Relative:  
Higher**

EDR Historical Auto Stations:  
Name: SHULERS AUTO REPAIR  
Year: 1961

**Actual:  
874 ft.**

Type: AUTOMOBILE REPAIRING

**F22  
WNW  
1/8-1/4  
0.144 mi.  
758 ft.**

**SHIELDS BILL TEXACO SERVICE  
4420 MARKET ST W  
GREENSBORO, NC 27403**

**EDR US Hist Auto Stat**

**1014859431  
N/A**

**Site 2 of 9 in cluster F**

**Relative:  
Higher**

EDR Historical Auto Stations:  
Name: DONS TEXACO SERV  
Year: 1961  
Type: GASOLINE STATIONS

**Actual:  
878 ft.**

Name: SHIELDS BILL TEXACO SERVICE  
Year: 1966  
Type: GASOLINE STATIONS

Name: ATKINS TEXACO  
Year: 1970  
Type: SERVICE STATIONS

Name: ATKINS TEXACO  
Year: 1970  
Type: GASOLINE STATIONS

MAP FINDINGS

Map ID  
 Direction  
 Distance  
 Elevation

Site

Database(s)

EDR ID Number  
 EPA ID Number

**G23**      **A OPTIMA SERVICES INC CARPET & RUG CLEANERS**      **EDR US Hist Cleaners**      **1014858499**  
**ENE**      **4125 WALKER AVE**           **N/A**  
**1/8-1/4**      **GREENSBORO, NC 27407**  
**0.147 mi.**  
**774 ft.**      **Site 1 of 2 in cluster G**

**Relative:**      EDR Historical Cleaners:  
**Higher**      Name:      A OPTIMA SERVICES INC CARPET & RUG CLEANERS  
                     Year:      2008  
**Actual:**      Type:      CARPET & RUG CLEANERS  
**875 ft.**

**F24**      **EDDIES AUTOMOTIVE**      **IMD**      **S101573928**  
**WNW**      **4500 W MARKER STREET**           **N/A**  
**1/8-1/4**      **GREENSBORO, NC**  
**0.155 mi.**  
**818 ft.**      **Site 3 of 9 in cluster F**

**Relative:**      IMD:  
**Higher**      Region:      WS  
                     Facility ID:      13230  
**Actual:**      Date Occurred:      12/9/1994  
**879 ft.**      Submit Date:      1/31/1995  
                     GW Contam:      Not reported  
                     Soil Contam:      Not reported  
                     Incident Desc:      Not reported  
                     Operator:      Not reported  
                     Contact Phone:      Not reported  
                     Owner Company: EDDIES AUTOMOTIVE  
                     Operator Address: 4500 W MARKET STREET  
                     Operator City:      GREENSBORO  
                     Oper City,St,Zip: GREENSBORO, NC 27407  
                     Ownership:      Private  
                     Operation:      Commercial  
                     Material:      HEATING OIL  
                     Qty Lost 1:      Not reported  
                     Qty Recovered 1: Not reported  
                     Source:      Leak-underground  
                     Type:      Heating Oil  
                     Location:      Facility  
                     Setting:      Urban  
                     Risk Site:      Not reported  
                     Site Priority:      Not reported  
                     Priority Code:      Not reported  
                     Priority Update: Not reported  
                     Dem Contact:      Not reported  
                     Wells Affected: Not reported  
                     Num Affected:      0  
                     Wells Contam:      Not reported  
                     Sampled By:      Not reported  
                     Samples Include: Not reported  
                     7.5 Min Quad:      Not reported  
                     5 Min Quad:      Not reported  
                     Latitude:      Not reported  
                     Longitude:      Not reported  
                     Latitude Number: Not reported  
                     Longitude Number: Not reported  
                     Latitude Decimal: Not reported  
                     Longitude Decimal: Not reported  
                     GPS:      NOD  
                     Agency:      Not reported

Map ID  
Direction  
Distance  
Elevation

MAP FINDINGS

Site

Database(s)

EDR ID Number  
EPA ID Number

**EDDIES AUTOMOTIVE (Continued)**

**S101573928**

Facility ID: 13230  
Last Modified: 4/27/1995  
Incident Phase: Closed Out  
NOV Issued: 1/25/1995  
NORR Issued: Not reported  
45 Day Report: Not reported  
Public Meeting Held: Not reported  
Corrective Action Planned: Not reported  
SOC Sighned: Not reported  
Reclassification Report: Not reported  
RS Designation: Not reported  
Closure Request Date: Not reported  
Close-out Report: 3/28/1995

**F25  
WNW  
1/8-1/4  
0.155 mi.  
818 ft.**

**4500 W. MARKET ST.  
GREENSBORO, NC  
Site 4 of 9 in cluster F**

**LUST S105766654  
N/A**

**Relative:  
Higher**

LUST:

**Actual:  
879 ft.**

Facility ID: Not reported  
UST Number: WS-3966  
Incident Number: 13230  
Contamination Type: Not reported  
Source Type: Leak-underground  
Product Type: PETROLEUM  
Date Reported: 01/19/1995  
Date Occur: 02/06/1995  
Cleanup: 02/06/1995  
Closure Request: Not reported  
Close Out: 03/28/1995  
Level Of Soil Cleanup Achieved: Not reported  
Tank Regulated Status: Non Regulated  
# Of Supply Wells: 0  
Commercial/NonCommercial UST Site: Not reported  
Risk Classification: Not reported  
Risk Class Based On Review: Not reported  
Corrective Action Plan Type: Not reported  
NOV Issue Date: 02/10/1995  
NORR Issue Date: Not reported  
Site Priority: Not reported  
Phase Of LSA Req: Not reported  
Site Risk Reason: Not reported  
Land Use: Not reported  
MTBE: No  
MTBE1: Unknown  
Flag: No  
Flag1: No  
LUR Filed: Not reported  
Release Detection: 0  
Current Status: File Located in Archives  
RBCA GW: Not reported  
PETOPT: Not reported  
RPL: False  
CD Num: 14  
Reel Num: 3785

Map ID  
 Direction  
 Distance  
 Elevation

MAP FINDINGS

Site

Database(s)

EDR ID Number  
 EPA ID Number

**(Continued)**

**S105766654**

RPOW: False  
 RPOP: False  
 Error Flag: 0  
 Error Code: N  
 Valid: False  
 Lat/Long Decimal: 36.0693 -79.8562  
 Testlat: Not reported  
 Regional Officer Project Mgr: SKC  
 Region: Winston-Salem  
 Company: EDDIES AUTOMOTIVE  
 Contact Person: Not reported  
 Telephone: Not reported  
 RP Address: 4500 W MARKET STREET  
 RP City,St,Zip: GREENSBORO, NC 27407  
 RP County: Not reported  
 Comments: Not reported  
 5 Min Quad: Not reported  
 Last Modified: 1995-04-27 00:00:00  
**Incident Phase: Closed Out**  
 NOV Issued: 1995-01-25 00:00:00  
 NORR Issued: Not reported  
 45 Day Report: Not reported  
 Public Meeting Held: Not reported  
 Corrective Action Planned: Not reported  
 SOC Signed: Not reported  
 Reclassification Report: Not reported  
 RS Designation: Not reported  
 Closure Request Date: Not reported  
 Close-out Report: 1995-03-28 00:00:00

**F26  
 WNW  
 1/8-1/4  
 0.156 mi.  
 826 ft.**

**CERTIFIED AUTOMOTIVE AUTO RPR  
 4500 W MARKET ST  
 GREENSBORO, NC 27407**

**EDR US Hist Auto Stat 1014860713  
 N/A**

**Site 5 of 9 in cluster F**

**Relative:  
 Higher**

EDR Historical Auto Stations:

**Actual:  
 879 ft.**

Name: EDDIES AUTOMOTIVE  
 Year: 2000  
 Type: AUTOMOBILE REPAIRING & SERVICE

Name: CERTIFIED AUTOMOTIVE AUTO RPR  
 Year: 2008  
 Type: AUTOMOBILE REPAIRING & SERVICE

Name: EDDIES AUTOMOTIVE  
 Year: 2000  
 Address: 4500 W MARKET ST

Name: EDDIES AUTOMOTIVE  
 Year: 2001  
 Address: 4500 W MARKET ST

Name: EDDIES AUTOMOTIVE SERVICE  
 Year: 2002  
 Address: 4500 W MARKET ST

Name: DEL RICHARDS AUTOMOTIVE

Map ID  
Direction  
Distance  
Elevation

MAP FINDINGS

Site

Database(s)

EDR ID Number  
EPA ID Number

**CERTIFIED AUTOMOTIVE AUTO RPR (Continued)**

**1014860713**

Year: 2006  
Address: 4500 W MARKET ST  
  
Name: DEL RICHARDS AUTOMOTIVE  
Year: 2008  
Address: 4500 W MARKET ST  
  
Name: GATE CITY AUTO BODY SERVICE  
Year: 2011  
Address: 4500 W MARKET ST  
  
Name: GATE CITY AUTO BODY SERVICE  
Year: 2012  
Address: 4500 W MARKET ST

**F27**  
**WNW**  
**1/8-1/4**  
**0.156 mi.**  
**826 ft.**

**HOLDENS AMOCO SERV**  
**4500 MARKET ST W**  
**GREENSBORO, NC**  
**Site 6 of 9 in cluster F**

**EDR US Hist Auto Stat 1014861668**  
**N/A**

**Relative:**  
**Higher**  
  
**Actual:**  
**879 ft.**

EDR Historical Auto Stations:  
Name: HOLDENS AMOCO SERV  
Year: 1961  
Type: GASOLINE STATIONS  
  
Name: WOODWARDS AMERICAN  
Year: 1970  
Type: GASOLINE STATIONS

**F28**  
**WNW**  
**1/8-1/4**  
**0.156 mi.**  
**826 ft.**

**SIGNAL COMM. SYSTEMS& SUPPLY INC**  
**4413 WEST MARKET STREET**  
**GREENSBORO, NC 27420**  
**Site 7 of 9 in cluster F**

**UST U003134967**  
**N/A**

**Relative:**  
**Higher**  
  
**Actual:**  
**879 ft.**

UST:  
Facility Id: 00-0-0000010923  
Contact: SIGNAL COMM. SYSTEMS& SUPPLY INC  
Contact Address1: 4413 W MARKET ST  
Contact Address2: Not reported  
Contact City/State/Zip: GREENSBORO, NC 27420  
FIPS County Desc: Guilford  
Latitude: 0  
Longitude: 0  
  
Tank Id: 1  
Tank Status: Removed  
Installed Date: 03/02/1974  
Perm Close Date: 04/05/1994  
Product Key: 3  
Product Name: Gasoline, Gas Mix  
Tank Capacity: 8000  
Root Tank Id: Not reported  
Main Tank: No  
Compartment Tank: No

Map ID  
Direction  
Distance  
Elevation

MAP FINDINGS

Site

Database(s)

EDR ID Number  
EPA ID Number

**SIGNAL COMM. SYSTEMS& SUPPLY INC (Continued)**

**U003134967**

Manifold Tank: Not reported  
Commercial: Yes  
Regulated: Yes  
Tank Construction: Single Wall Steel  
Piping Construction: Single Wall Steel  
Piping System Key: Unknown  
Other CP Tank: Not reported

Tank Id: 2  
Tank Status: Removed  
Installed Date: 03/08/1949  
Perm Close Date: 04/05/1994  
Product Key: 3  
Product Name: Gasoline, Gas Mix  
Tank Capacity: 1000  
Root Tank Id: Not reported  
Main Tank: No  
Compartment Tank: No  
Manifold Tank: Not reported  
Commercial: Yes  
Regulated: Yes  
Tank Construction: Single Wall Steel  
Piping Construction: Single Wall Steel  
Piping System Key: Unknown  
Other CP Tank: Not reported

Tank Id: 3  
Tank Status: Removed  
Installed Date: 03/08/1949  
Perm Close Date: 04/05/1994  
Product Key: 2  
Product Name: Fuel Oil  
Tank Capacity: 1000  
Root Tank Id: Not reported  
Main Tank: No  
Compartment Tank: No  
Manifold Tank: Not reported  
Commercial: No  
Regulated: No  
Tank Construction: Single Wall Steel  
Piping Construction: Single Wall Steel  
Piping System Key: Unknown  
Other CP Tank: Not reported

Tank Id: 4  
Tank Status: Current  
Installed Date: 03/05/1963  
Perm Close Date: Not reported  
Product Key: 6  
Product Name: Heating Oil/Fuel  
Tank Capacity: 1000  
Root Tank Id: Not reported  
Main Tank: No  
Compartment Tank: No



Map ID  
Direction  
Distance  
Elevation

MAP FINDINGS

Site

Database(s)

EDR ID Number  
EPA ID Number

**SIGNAL COMM. SYSTEMS& SUPPLY INC (Continued)**

**U003134967**

Manifold Tank: Not reported  
Commercial: No  
Regulated: No  
Tank Construction: Single Wall Steel  
Piping Construction: Single Wall Steel  
Piping System Key: Unknown  
Other CP Tank: Not reported

**F29**  
**WNW**  
**1/8-1/4**  
**0.156 mi.**  
**826 ft.**

**J BROTHERS TIRES**  
**4413 W MARKET ST**  
**GREENSBORO, NC 27407**

**EDR US Hist Auto Stat** **1014860751**  
**N/A**

**Site 8 of 9 in cluster F**

**Relative:**  
**Higher**

EDR Historical Auto Stations:

Name: J BROTHERS TIRES  
Year: 2008  
Type: AUTOMOBILE REPAIRING & SERVICE

**Actual:**  
**879 ft.**

Name: BROTHER TIRES & AUTO  
Year: 2005  
Address: 4413 W MARKET ST

Name: BROTHERS TIRES & AUTOMOTIVE  
Year: 2006  
Address: 4413 W MARKET ST

Name: BROTHERS TIRES & AUTOMOTIVE  
Year: 2007  
Address: 4413 W MARKET ST

Name: BROTHERS TIRES & AUTOMOTIVE  
Year: 2008  
Address: 4413 W MARKET ST

Name: BROTHERS TIRES & AUTOMOTIVE  
Year: 2009  
Address: 4413 W MARKET ST

Name: BROTHERS TIRES & AUTOMOTIVE  
Year: 2010  
Address: 4413 W MARKET ST

**F30**  
**WNW**  
**1/8-1/4**  
**0.156 mi.**  
**826 ft.**

**W.H. SULLIVAN, INC.**  
**4413 W. MARKET STREET**  
**GREENSBORO, NC 27407**

**IMD** **S102868332**  
**LUST** **N/A**

**Site 9 of 9 in cluster F**

**Relative:**  
**Higher**

IMD:

Region: WS  
Facility ID: 13010  
Date Occurred: 9/12/1994  
Submit Date: 12/12/1994  
GW Contam: Not reported  
Soil Contam: Yes

**Actual:**  
**879 ft.**

Map ID  
Direction  
Distance  
Elevation

MAP FINDINGS

Site

Database(s)

EDR ID Number  
EPA ID Number

**W.H. SULLIVAN, INC. (Continued)**

**S102868332**

Incident Desc: UP TO 286 PPM TPH IN SOIL.  
Operator: ALAN RAY  
Contact Phone: Not reported  
Owner Company: SIGCOM COMMUNICATIONS  
Operator Address:P.O. BOX 156  
Operator City: WHITSETT  
Oper City,St,Zip: WHITSETT, NC 27377  
Ownership: Private  
Operation: Commercial  
Material: #2 FUEL OIL  
Qty Lost 1: Not reported  
Qty Recovered 1: Not reported  
Source: Leak-underground  
Type: Heating Oil  
Location: Facility  
Setting: Urban  
Risk Site: No  
Site Priority: 080E  
Priority Code: E  
Priority Update: 12/4/1998  
Dem Contact: Not reported  
Wells Affected: No  
Num Affected: 0  
Wells Contam: Not reported  
Sampled By: Responsible Parties  
Samples Include: Soil Samples  
7.5 Min Quad: Not reported  
5 Min Quad: Not reported  
Latitude: Not reported  
Longitude: Not reported  
Latitude Number: Not reported  
Longitude Number: Not reported  
Latitude Decimal: Not reported  
Longitude Decimal: Not reported  
GPS: NOD  
Agency: Not reported  
Facility ID: 13010  
Last Modified: 3/28/1996  
Incident Phase: Closed Out  
NOV Issued: 10/10/1995  
NORR Issued: Not reported  
45 Day Report: Not reported  
Public Meeting Held: Not reported  
Corrective Action Planned: Not reported  
SOC Sighned: Not reported  
Reclassification Report: Not reported  
RS Designation: Not reported  
Closure Request Date: Not reported  
Close-out Report: 3/26/1996

LUST:

Facility ID: 00-0-000  
UST Number: WS-3924  
Incident Number: 13010  
Contamination Type: Soil  
Source Type: Leak-underground

Map ID  
Direction  
Distance  
Elevation

MAP FINDINGS

Site

Database(s)

EDR ID Number  
EPA ID Number

**W.H. SULLIVAN, INC. (Continued)**

**S102868332**

Product Type: PETROLEUM  
Date Reported: 02/24/1994  
Date Occur: 07/18/1994  
Cleanup: 07/18/1994  
Closure Request: Not reported  
Close Out: 03/26/1996  
Level Of Soil Cleanup Achieved: Not reported  
Tank Regulated Status: Regulated  
# Of Supply Wells: 0  
Commercial/NonCommercial UST Site: COMMERCIAL  
Risk Classification: Not reported  
Risk Class Based On Review: Not reported  
Corrective Action Plan Type: Not reported  
NOV Issue Date: 10/10/1995  
NORR Issue Date: Not reported  
Site Priority: E080  
Phase Of LSA Req: Not reported  
Site Risk Reason: Not reported  
Land Use: Not reported  
MTBE: No  
MTBE1: Unknown  
Flag: Yes  
Flag1: No  
LUR Filed: Not reported  
Release Detection: 0  
Current Status: File Located in Archives  
RBCA GW: Not reported  
PETOPT: 3  
RPL: False  
CD Num: 18  
Reel Num: 3785  
RPOW: False  
RPOP: False  
Error Flag: 0  
Error Code: N  
Valid: False  
Lat/Long Decimal: 36.0685 -79.8570  
Testlat: Not reported  
Regional Officer Project Mgr: KCG  
Region: Winston-Salem  
Company: SIGCOM COMMUNICATIONS  
Contact Person: ALAN RAY  
Telephone: Not reported  
RP Address: P.O. BOX 156  
RP City,St,Zip: WHITSETT, NC 27377  
RP County: Not reported  
Comments: Not reported  
5 Min Quad: Not reported  
Last Modified: 1996-03-28 00:00:00  
**Incident Phase: Closed Out**  
NOV Issued: 1995-10-10 00:00:00  
NORR Issued: Not reported  
45 Day Report: Not reported  
Public Meeting Held: Not reported  
Corrective Action Planned: Not reported  
SOC Signed: Not reported  
Reclassification Report: Not reported

Map ID  
Direction  
Distance  
Elevation

MAP FINDINGS

Site

Database(s)

EDR ID Number  
EPA ID Number

**W.H. SULLIVAN, INC. (Continued)**

**S102868332**

RS Designation: Not reported  
Closure Request Date: Not reported  
Close-out Report: 1996-03-26 00:00:00

**G31  
ENE  
1/8-1/4  
0.175 mi.  
922 ft.**

**SNIKER PROPERTY, JANICE  
4111 WALKER AVENUE  
GREENSBORO, NC 27407  
Site 2 of 2 in cluster G**

**LUST S114020738  
N/A**

**Relative:  
Higher**

LUST:

**Actual:  
870 ft.**

Facility ID: Not reported  
UST Number: WS-8957  
Incident Number: 44199  
Contamination Type: Soil  
Source Type: Leak-underground  
Product Type: PETROLEUM  
Date Reported: 08/07/2013  
Date Occur: 07/24/2013  
Cleanup: Not reported  
Closure Request: Not reported  
Close Out: Not reported  
Level Of Soil Cleanup Achieved: Not reported  
Tank Regulated Status: Non Regulated  
# Of Supply Wells: 0  
Commercial/NonCommercial UST Site: NON COMMERCIAL  
Risk Classification: U  
Risk Class Based On Review: L  
Corrective Action Plan Type: Not reported  
NOV Issue Date: Not reported  
NORR Issue Date: Not reported  
Site Priority: Not reported  
Phase Of LSA Req: Not reported  
Site Risk Reason: Not reported  
Land Use: Residential  
MTBE: No  
MTBE1: Unknown  
Flag: Yes  
Flag1: No  
LUR Filed: 09/11/2013  
Release Detection: 0  
Current Status: File Located in House  
RBCA GW: Not reported  
PETOPT: 4  
RPL: True  
CD Num: 0  
Reel Num: 0  
RPOW: True  
RPOP: True  
Error Flag: 0  
Error Code: N  
Valid: False  
Lat/Long Decimal: 36.0687 -79.8498  
Testlat: Not reported  
Regional Officer Project Mgr: SKC  
Region: Winston-Salem  
Company: Not reported  
Contact Person: Janice Sniker

Map ID  
 Direction  
 Distance  
 Elevation

MAP FINDINGS

Site

Database(s)

EDR ID Number  
 EPA ID Number

**SNIKER PROPERTY, JANICE (Continued)**

**S114020738**

Telephone:	Not reported
RP Address:	301 Helen Drive
RP City,St,Zip:	Deer Park, TX 77536
RP County:	Not reported
Comments:	Not reported
5 Min Quad:	Not reported
<b>PIRF:</b>	
Facility Id:	44199
Date Occurred:	2013-07-24 00:00:00
Date Reported:	2013-08-07 00:00:00
Description Of Incident:	Not reported
Owner/Operator:	Not reported
Ownership:	4
Operation Type:	3
Type:	4
Location:	7
Site Priority:	Not reported
Priority Update:	Not reported
Wells Affected Y/N:	N
Samples Include:	Not reported
7#5 Minute Quad:	Y
5 Minute Quad:	Not reported
Pirf/Min Soil:	Not reported
Release Code:	Not reported
Source Code:	Not reported
Err Type:	3
Cause:	3
Source:	A
Ust Number:	P
Last Modified:	Not reported
<b>Incident Phase:</b>	<b>Follow Up</b>
NOV Issued:	Not reported
NORR Issued:	2013-09-10 00:00:00
45 Day Report:	Not reported
Public Meeting Held:	Not reported
Corrective Action Planned:	Not reported
SOC Signed:	Not reported
Reclassification Report:	Not reported
RS Designation:	Not reported
Closure Request Date:	Not reported
Close-out Report:	Not reported

**E32**  
**NE**  
 1/8-1/4  
 0.177 mi.  
 936 ft.

**MAGNOLIA INN GROS AND FILLING STA**  
**3819 MARKET ST W**  
**GREENSBORO, NC**  
 Site 3 of 3 in cluster E

EDR US Hist Auto Stat 1014859522  
 N/A

**Relative:**  
**Lower**

EDR Historical Auto Stations:

Name:	MAGNOLIA INN GROS AND FILLING STA
Year:	1946
Type:	GASOLINE AND OIL SERVICE STATIONS

**Actual:**  
 867 ft.

Map ID  
Direction  
Distance  
Elevation

MAP FINDINGS

Site

Database(s) EDR ID Number  
EPA ID Number

H33  
SE  
1/8-1/4  
0.200 mi.  
1054 ft.

**HARDIN OIL COMPANY-UNITED  
4206 UNITED STREET  
GREENSBORO, NC**

IMD S102869038  
N/A

Site 1 of 4 in cluster H

Relative:  
Lower

IMD:

Actual:  
843 ft.

Region: WS  
Facility ID: 17715  
Date Occurred: 7/17/1997  
Submit Date: 8/15/1997  
GW Contam: Not reported  
Soil Contam: Not reported  
Incident Desc: UPON REMOVAL OF UST, SOIL CONTAM. WAS DISCOVERED  
Operator: C. B. HARDIN  
Contact Phone: 910-299-0431  
Owner Company: HARDIN OIL COMPANY  
Operator Address: 4206 UNITED STREET  
Operator City: GREENSBORO  
Oper City, St, Zip: GREENSBORO, NC 27407  
Ownership: Private  
Operation: Commercial  
Material: GASOLINE  
Qty Lost 1: Not reported  
Qty Recovered 1: NONE  
Source: Leak-underground  
Type: Gasoline/diesel  
Location: Facility  
Setting: Urban  
Risk Site: No  
Site Priority: 20E  
Priority Code: E  
Priority Update: Not reported  
Dem Contact: SHARON K. CIHAK  
Wells Affected: Not reported  
Num Affected: 0  
Wells Contam: Not reported  
Sampled By: Not reported  
Samples Include: Not reported  
7.5 Min Quad: Not reported  
5 Min Quad: Not reported  
Latitude: 36.0653  
Longitude: -79.849  
Latitude Number: Not reported  
Longitude Number: Not reported  
Latitude Decimal: Not reported  
Longitude Decimal: Not reported  
GPS: CALC  
Agency: Not reported  
Facility ID: 17715  
Last Modified: Not reported  
Incident Phase: RE  
NOV Issued: Not reported  
NORR Issued: Not reported  
45 Day Report: Not reported  
Public Meeting Held: Not reported  
Corrective Action Planned: Not reported  
SOC Sighned: Not reported  
Reclassification Report: Not reported

Map ID  
 Direction  
 Distance  
 Elevation

MAP FINDINGS

Site

Database(s)

EDR ID Number  
 EPA ID Number

**HARDIN OIL COMPANY-UNITED (Continued)**

**S102869038**

RS Designation: Not reported  
 Closure Request Date: Not reported  
 Close-out Report: Not reported

**H34  
 SE  
 1/8-1/4  
 0.200 mi.  
 1054 ft.**

**HARDIN OIL CO INC (HARDIN OIL CO INC BULK PLT)  
 4206 UNITED ST  
 GREENSBORO, NC 27407**

**AST A100187129  
 N/A**

**Site 2 of 4 in cluster H**

**Relative:  
 Lower**

AST:  
 Facility Id: 41004  
 Registration Number: 41002104  
 Certificate Number: Not reported  
 Status Change: Not reported  
 Date Change: Not reported  
 Date Application Received: Not reported  
 Owner Name: Not reported  
 Facility Phone: Not reported  
 Coordinate Source: Not reported  
 Certificate of Registration Issued: Not reported  
 Lat/Long: Not reported

**Actual:  
 843 ft.**

**H35  
 SE  
 1/8-1/4  
 0.200 mi.  
 1054 ft.**

**HARDIN OIL CO., INC.  
 4206 UNITED STREET  
 GREENSBORO, NC 27407**

**LUST U001192068  
 LUST TRUST N/A  
 UST**

**Site 3 of 4 in cluster H**

**Relative:  
 Lower**

LUST:  
 Facility ID: 00-0-000  
 UST Number: WS-5158  
 Incident Number: 17715  
 Contamination Type: Not reported  
 Source Type: Leak-underground  
 Product Type: PETROLEUM  
 Date Reported: 08/15/1997  
 Date Occur: 07/17/1997  
 Cleanup: 07/17/1997  
 Closure Request: Not reported  
 Close Out: 05/19/2008  
 Level Of Soil Cleanup Achieved: Industrial/Commercial  
 Tank Regulated Status: Regulated  
 # Of Supply Wells: 0  
 Commercial/NonCommercial UST Site: COMMERCIAL  
 Risk Classification: L  
 Risk Class Based On Review: L  
 Corrective Action Plan Type: Not reported  
 NOV Issue Date: Not reported  
 NORR Issue Date: 05/12/1998  
 Site Priority: Not reported  
 Phase Of LSA Req: Not reported  
 Site Risk Reason: Not reported  
 Land Use: Industrial/commercial  
 MTBE: No

**Actual:  
 843 ft.**

Map ID  
Direction  
Distance  
Elevation

MAP FINDINGS

Site

Database(s)

EDR ID Number  
EPA ID Number

**HARDIN OIL CO., INC. (Continued)**

**U001192068**

MTBE1: Unknown  
Flag: No  
Flag1: No  
LUR Filed: 01/09/2008  
Release Detection: 0  
Current Status: File Located in Archives  
RBCA GW: Cleanups to alternate standards  
PETOPT: 3  
RPL: True  
CD Num: 456  
Reel Num: 0  
RPOW: True  
RPOP: True  
Error Flag: 0  
Error Code: N  
Valid: False  
Lat/Long Decimal: 36.0655 -79.8492  
Testlat: Not reported  
Regional Officer Project Mgr: SKC  
Region: Winston-Salem  
Company: HARDIN OIL COMPANY  
Contact Person: BUCK HARDIN  
Telephone: Not reported  
RP Address: P O BOX 4265  
RP City,St,Zip: GREENSBORO, NC 27404  
RP County: Not reported  
Comments: TNAK PULL DATE: 07/17/1997  
5 Min Quad: Not reported  
Last Modified: Not reported  
**Incident Phase: Closed Out**  
NOV Issued: Not reported  
NORR Issued: Not reported  
45 Day Report: Not reported  
Public Meeting Held: Not reported  
Corrective Action Planned: Not reported  
SOC Signed: Not reported  
Reclassification Report: Not reported  
RS Designation: Not reported  
Closure Request Date: Not reported  
Close-out Report: Not reported  
  
Facility ID: 00-0-000  
UST Number: WS-5653  
Incident Number: 19917  
Contamination Type: Soil  
Source Type: Leak-underground  
Product Type: PETROLEUM  
Date Reported: 03/30/1999  
Date Occur: 02/05/1999  
Cleanup: 02/05/1999  
Closure Request: Not reported  
Close Out: 05/19/2008  
Level Of Soil Cleanup Achieved: Industrial/Commercial  
Tank Regulated Status: Regulated  
# Of Supply Wells: 0  
Commercial/NonCommercial UST Site: COMMERCIAL  
Risk Classification: L



Map ID  
Direction  
Distance  
Elevation

MAP FINDINGS

Site

Database(s)

EDR ID Number  
EPA ID Number

**HARDIN OIL CO., INC. (Continued)**

**U001192068**

Risk Class Based On Review: L  
Corrective Action Plan Type: Not reported  
NOV Issue Date: 08/17/1999  
NORR Issue Date: 04/06/1999  
Site Priority: Not reported  
Phase Of LSA Req: Not reported  
Site Risk Reason: Not reported  
Land Use: Not reported  
MTBE: No  
MTBE1: No  
Flag: No  
Flag1: No  
LUR Filed: 01/09/2008  
Release Detection: 0  
Current Status: File Located in Archives  
RBCA GW: Cleanups to alternate standards  
PETOPT: 3  
RPL: False  
CD Num: 456  
Reel Num: 0  
RPOW: False  
RPOP: False  
Error Flag: 0  
Error Code: N  
Valid: False  
Lat/Long Decimal: 36.0656 -79.8490  
Testlat: Not reported  
Regional Officer Project Mgr: SKC  
Region: Winston-Salem  
Company: HARDIN OIL COMPANY  
Contact Person: B.T. BOONE  
Telephone: Not reported  
RP Address: 4206 UNITED STREET  
RP City,St,Zip: GREENSBORO, NC 27407  
RP County: Not reported  
Comments: TNAK PULL DATE: 02/05/1999  
5 Min Quad: Not reported  
Last Modified: Not reported  
**Incident Phase: Not reported**  
NOV Issued: Not reported  
NORR Issued: Not reported  
45 Day Report: Not reported  
Public Meeting Held: Not reported  
Corrective Action Planned: Not reported  
SOC Signed: Not reported  
Reclassification Report: Not reported  
RS Designation: Not reported  
Closure Request Date: Not reported  
Close-out Report: Not reported  
  
Facility ID: Not reported  
UST Number: WS-8300  
Incident Number: 37595  
Contamination Type: Soil  
Source Type: Leak-underground  
Product Type: PETROLEUM  
Date Reported: 10/06/2008

Map ID  
Direction  
Distance  
Elevation

MAP FINDINGS

Site

Database(s)

EDR ID Number  
EPA ID Number

**HARDIN OIL CO., INC. (Continued)**

**U001192068**

Date Occur: 09/11/2008  
Cleanup: 09/15/2008  
Closure Request: Not reported  
Close Out: 02/22/2010  
Level Of Soil Cleanup Achieved: Residential  
Tank Regulated Status: Non Regulated  
# Of Supply Wells: 0  
Commercial/NonCommercial UST Site: NON COMMERCIAL  
Risk Classification: L  
Risk Class Based On Review: L  
Corrective Action Plan Type: Not reported  
NOV Issue Date: Not reported  
NORR Issue Date: Not reported  
Site Priority: Not reported  
Phase Of LSA Req: Not reported  
Site Risk Reason: Not reported  
Land Use: Industrial/commercial  
MTBE: No  
MTBE1: Unknown  
Flag: No  
Flag1: No  
LUR Filed: Not reported  
Release Detection: 0  
Current Status: File Located in House  
RBCA GW: Not reported  
PETOPT: 4  
RPL: True  
CD Num: 0  
Reel Num: 0  
RPOW: True  
RPOP: True  
Error Flag: 0  
Error Code: N  
Valid: False  
Lat/Long Decimal: 36.0655 -79.8491  
Testlat: Not reported  
Regional Officer Project Mgr: SKC  
Region: Winston-Salem  
Company: HARDIN OIL CO., INC  
Contact Person: MR. B.T.BOONE  
Telephone: Not reported  
RP Address: P O BOX 4265  
RP City,St,Zip: GREENSBORO, NC 27404  
RP County: Not reported  
Comments: TANK PULL DATE: 9/11/08  
5 Min Quad: Not reported

**PIRF:**

Facility Id: 37595  
Date Occurred: 2008-09-11 00:00:00  
Date Reported: 2008-10-06 00:00:00  
Description Of Incident: Not reported  
Owner/Operator: Not reported  
Ownership: 4  
Operation Type: 6  
Type: 4  
Location: 8  
Site Priority: Not reported

Map ID  
Direction  
Distance  
Elevation

MAP FINDINGS

Site

Database(s)

EDR ID Number  
EPA ID Number

**HARDIN OIL CO., INC. (Continued)**

**U001192068**

Priority Update: Not reported  
Wells Affected Y/N: N  
Samples Include: Not reported  
7#5 Minute Quad: Y  
5 Minute Quad: Not reported  
Pirf/Min Soil: Not reported  
Release Code: Not reported  
Source Code: Not reported  
Err Type: 2  
Cause: 3  
Source: A  
Ust Number: P

Last Modified: Not reported  
**Incident Phase: Closed Out**  
NOV Issued: Not reported  
NORR Issued: 2008-09-15 00:00:00  
45 Day Report: Not reported  
Public Meeting Held: Not reported  
Corrective Action Planned: Not reported  
SOC Signed: Not reported  
Reclassification Report: Not reported  
RS Designation: Not reported  
Closure Request Date: Not reported  
Close-out Report: Not reported

**LUST TRUST:**

Facility ID: Not reported  
Site ID: 37595  
Site Note: Noncommercial; 100% eligible; \$0 deductible.[CGS 10/5/11]  
Site Eligible?: True  
Commercial Find: 100% Non-Commercial  
Priority Rank: Not reported  
Deductable Amount: 0  
3rd Party Deductable Amt: 0  
Sum 3rd Party Amt Applied: 0

[Click this hyperlink](#) while viewing on your computer to access additional NC LUST TRUST: detail in the EDR Site Report.

**UST:**

Facility Id: 00-0-0000009526  
Contact: HARDIN OIL CO., INC.  
Contact Address1: PO BOX 4265  
Contact Address2: Not reported  
Contact City/State/Zip: GREENSBORO, NC 27404-4265  
FIPS County Desc: Guilford  
Latitude: 0  
Longitude: 0  
  
Tank Id: 1  
Tank Status: Removed  
Installed Date: 04/21/1961  
Perm Close Date: 07/17/1997  
Product Key: 3  
Product Name: Gasoline, Gas Mix

Map ID  
Direction  
Distance  
Elevation

MAP FINDINGS

Site

Database(s)

EDR ID Number  
EPA ID Number

**HARDIN OIL CO., INC. (Continued)**

**U001192068**

Tank Capacity: 1000  
Root Tank Id: Not reported  
Main Tank: No  
Compartment Tank: No  
Manifold Tank: Not reported  
Commercial: Yes  
Regulated: Yes  
Tank Construction: Single Wall Steel  
Piping Construction: Single Wall Steel  
Piping System Key: Unknown  
Other CP Tank: Not reported

Tank Id: 2  
Tank Status: Removed  
Installed Date: 04/21/1961  
Perm Close Date: 02/04/1999  
Product Key: 3  
Product Name: Gasoline, Gas Mix  
Tank Capacity: 550  
Root Tank Id: Not reported  
Main Tank: No  
Compartment Tank: No  
Manifold Tank: Not reported  
Commercial: Yes  
Regulated: Yes  
Tank Construction: Single Wall Steel  
Piping Construction: Single Wall Steel  
Piping System Key: Unknown  
Other CP Tank: Not reported

**H36  
SE  
1/8-1/4  
0.200 mi.  
1054 ft.**

**HARDIN OIL-UNITED-B  
4206 UNITED STREET  
GREENSBORO, NC**

**IMD S103916646  
N/A**

**Site 4 of 4 in cluster H**

**Relative:  
Lower**

**IMD:**

**Actual:  
843 ft.**

Region: WS  
Facility ID: 19917  
Date Occurred: 2/5/1999  
Submit Date: 3/31/1999  
GW Contam: Not reported  
Soil Contam: Not reported  
Incident Desc: UPON REMOVAL OF UST, SOIL CONTAMINATION WAS DISCOVERED  
Operator: ATTN: B.T. BOONE  
Contact Phone: 336-299-0431  
Owner Company: HARDIN OIL COMPANY  
Operator Address: 4206 UNITED STREET  
Operator City: GREENSBORO  
Oper City, St, Zip: GREENSBORO, NC 27407  
Ownership: Private  
Operation: Commercial  
Material: GASOLINE  
Qty Lost 1: Not reported  
Qty Recovered 1: NONE  
Source: Leak-underground  
Type: Gasoline/diesel

Map ID  
Direction  
Distance  
Elevation

MAP FINDINGS

Site

Database(s)

EDR ID Number  
EPA ID Number

**HARDIN OIL-UNITED-B (Continued)**

**S103916646**

Location: Facility  
Setting: Urban  
Risk Site: Not reported  
Site Priority: Not reported  
Priority Code: Not reported  
Priority Update: 4/16/1999  
Dem Contact: Not reported  
Wells Affected: Not reported  
Num Affected: Not reported  
Wells Contam: Not reported  
Sampled By: Not reported  
Samples Include: Not reported  
7.5 Min Quad: Not reported  
5 Min Quad: Not reported  
Latitude: 36.0653  
Longitude: -79.849  
Latitude Number: Not reported  
Longitude Number: Not reported  
Latitude Decimal: Not reported  
Longitude Decimal: Not reported  
GPS: CALC  
Agency: Not reported  
Facility ID: 19917  
Last Modified: Not reported  
Incident Phase: Not reported  
NOV Issued: Not reported  
NORR Issued: Not reported  
45 Day Report: Not reported  
Public Meeting Held: Not reported  
Corrective Action Planned: Not reported  
SOC Sighned: Not reported  
Reclassification Report: Not reported  
RS Designation: Not reported  
Closure Request Date: Not reported  
Close-out Report: Not reported

37  
NE  
1/8-1/4  
0.212 mi.  
1121 ft.

**MAGNOLIA INN GROS AND FILLING STA**  
**3815 MARKET ST W**  
**GREENSBORO, NC**

**EDR US Hist Auto Stat 1014861679**  
**N/A**

**Relative:**  
**Higher**

EDR Historical Auto Stations:

Name: MAGNOLIA INN GROS AND FILLING STA  
Year: 1940  
Type: GASOLINE AND OIL SERVICE STATIONS

**Actual:**  
**876 ft.**

Map ID  
Direction  
Distance  
Elevation

MAP FINDINGS

Site

Database(s)

EDR ID Number  
EPA ID Number

I38  
WNW  
1/8-1/4  
0.220 mi.  
1162 ft.

4505 W MARKET ST  
GREENSBORO, NC 27407

EDR US Hist Auto Stat 1014859508  
N/A

Site 1 of 4 in cluster I

Relative:  
Higher

EDR Historical Auto Stations:

Actual:  
884 ft.

Name: JIFFY LUBE AUTO LUBRICATION SERV  
Year: 2008  
Type: AUTOMOBILE LUBRICATION SERVICE

Name: JIFFY LUBE SERVICE CTR  
Year: 2002  
Address: 4505 W MARKET ST

Name: JIFFY LUBE  
Year: 2003  
Address: 4505 W MARKET ST

Name: JIFFY LUBE SERVICE CENTERS  
Year: 2005  
Address: 4505 W MARKET ST

Name: JIFFY LUBE SERVICE CENTERS  
Year: 2006  
Address: 4505 W MARKET ST

Name: JIFFY LUBE  
Year: 2007  
Address: 4505 W MARKET ST

Name: JIFFY LUBE  
Year: 2008  
Address: 4505 W MARKET ST

Name: JIFFY LUBE  
Year: 2009  
Address: 4505 W MARKET ST

Name: JIFFY LUBE  
Year: 2010  
Address: 4505 W MARKET ST

Name: JIFFY LUBE  
Year: 2011  
Address: 4505 W MARKET ST

Name: JIFFY LUBE  
Year: 2012  
Address: 4505 W MARKET ST

Map ID  
Direction  
Distance  
Elevation

MAP FINDINGS

Site

Database(s)

EDR ID Number  
EPA ID Number

**I39**  
**WNW**  
**1/8-1/4**  
**0.221 mi.**  
**1165 ft.**

**B WEST MARKET STREET LAUNDROMAT**  
**4508 MARKET ST W**  
**GREENSBORO, NC 27407**

**EDR US Hist Cleaners**    **1014858221**  
**N/A**

**Site 2 of 4 in cluster I**

**Relative:**  
**Higher**

EDR Historical Cleaners:

**Actual:**  
**885 ft.**

Name: B SCOTCH WASH  
Year: 1966  
Type: LAUNDRIES - SELF SERVE

Name: SCOTCH WASH  
Year: 1970  
Type: LAUNDRIES - SELF SERVE

Name: B WEST MARKET STREET LAUNDROMAT  
Year: 1986  
Type: LAUNDRIES - SELF SERVE

Name: B WEST MARKET STREET LAUNDROMAT  
Year: 1991  
Type: LAUNDRIES - SELF SERVE

**I40**  
**WNW**  
**1/8-1/4**  
**0.221 mi.**  
**1165 ft.**

**CIRCLE K**  
**4508 WEST MARKET STREET**  
**GREENSBORO, NC 27409**

**UST**    **U003134665**  
**Financial Assurance**    **N/A**

**Site 3 of 4 in cluster I**

**Relative:**  
**Higher**

UST:

**Actual:**  
**885 ft.**

Facility Id: 00-0-0000009744  
Contact: CIRCLE K STORES INC.  
Contact Address1: 2440 WHITEHALL PARK DR STE 800  
Contact Address2: Not reported  
Contact City/State/Zip: CHARLOTTE, NC 28273-3553  
FIPS County Desc: Guilford  
Latitude: 0  
Longitude: 0

Tank Id: 1  
Tank Status: Removed  
Installed Date: 05/11/1971  
Perm Close Date: 09/01/1989  
Product Key: 3  
Product Name: Gasoline, Gas Mix  
Tank Capacity: 8000  
Root Tank Id: Not reported  
Main Tank: No  
Compartment Tank: No  
Manifold Tank: Not reported  
Commercial: Yes  
Regulated: Yes  
Tank Construction: Single Wall Steel  
Piping Construction: Single Wall Steel  
Piping System Key: Unknown  
Other CP Tank: Not reported

Tank Id: 2  
Tank Status: Removed

Map ID  
Direction  
Distance  
Elevation

MAP FINDINGS

Site

Database(s)

EDR ID Number  
EPA ID Number

**CIRCLE K (Continued)**

**U003134665**

Installed Date: 05/11/1971  
Perm Close Date: 09/01/1989  
Product Key: 3  
Product Name: Gasoline, Gas Mix  
Tank Capacity: 8000  
Root Tank Id: Not reported  
Main Tank: No  
Compartment Tank: No  
Manifold Tank: Not reported  
Commercial: Yes  
Regulated: Yes  
Tank Construction: Single Wall Steel  
Piping Construction: Single Wall Steel  
Piping System Key: Unknown  
Other CP Tank: Not reported

NC Financial Assurance 1:

Facility ID: 00-0-0000009744  
Region: 1  
Financial Responsibility Amount: 20000000  
Financial Responsibility Desc: Insurance & Risk Retention  
Financial Responsibility Name: Chubb Custom Insurance Company

I41  
WNW  
1/8-1/4  
0.225 mi.  
1190 ft.

4508 W MARKET ST  
GREENSBORO, NC 27407

EDR US Hist Cleaners 1014859274  
N/A

Site 4 of 4 in cluster I

Relative:  
Higher  
Actual:  
886 ft.

EDR Historical Cleaners:

Name: B WEST MARKET STREET  
Year: 2000  
Type: LAUNDRIES - SELF SERVICE

Name: B WEST MARKET STREET  
Year: 2008  
Type: LAUNDRIES-SELF SERVICE

Name: WEST MARKET STREET LAUNDROMAT  
Year: 2000  
Address: 4508 W MARKET ST

Name: WEST MARKET STREET LAUNDROMAT  
Year: 2001  
Address: 4508 W MARKET ST

Name: WEST MARKET STREET LAUNDROMAT  
Year: 2002  
Address: 4508 W MARKET ST

Name: WEST MARKET STREET LAUNDROMAT  
Year: 2003  
Address: 4508 W MARKET ST

Name: WEST MARKET STREET LAUNDROMAT  
Year: 2004  
Address: 4508 W MARKET ST



Map ID  
 Direction  
 Distance  
 Elevation

MAP FINDINGS

Site

Database(s)

EDR ID Number  
 EPA ID Number

**(Continued)**

**1014859274**

Name: WEST MARKET STREET LAUNDROMAT  
 Year: 2005  
 Address: 4508 W MARKET ST

Name: WEST MARKET STREET LAUNDROMAT  
 Year: 2006  
 Address: 4508 W MARKET ST

Name: WEST MARKET STREET LAUNDROMAT  
 Year: 2007  
 Address: 4508 W MARKET ST

Name: WEST MARKET STREET LAUNDROMAT  
 Year: 2008  
 Address: 4508 W MARKET ST

Name: WEST MARKET STREET LAUNDROMAT  
 Year: 2009  
 Address: 4508 W MARKET ST

Name: WEST MARKET STREET LAUNDROMAT  
 Year: 2010  
 Address: 4508 W MARKET ST

**42  
 East  
 1/4-1/2  
 0.291 mi.  
 1536 ft.**

**KISTLER PROPERTY, FRANCES  
 510 HOME ST.  
 GREENSBORO, NC 27403**

**LUST S110493020  
 LUST TRUST N/A**

**Relative:  
 Lower**

LUST:  
 Facility ID: Not reported  
 UST Number: WS-8368  
 Incident Number: 37650  
 Contamination Type: Soil  
 Source Type: Leak-underground  
 Product Type: PETROLEUM  
 Date Reported: 05/26/2010  
 Date Occur: 05/24/2010  
 Cleanup: 05/21/2010  
 Closure Request: Not reported  
 Close Out: 09/27/2010  
 Level Of Soil Cleanup Achieved: Industrial/Commercial  
 Tank Regulated Status: Non Regulated  
 # Of Supply Wells: 0  
 Commercial/NonCommercial UST Site: NON COMMERCIAL  
 Risk Classification: L  
 Risk Class Based On Review: L  
 Corrective Action Plan Type: Not reported  
 NOV Issue Date: Not reported  
 NORR Issue Date: Not reported  
 Site Priority: Not reported  
 Phase Of LSA Req: 1  
 Site Risk Reason: Not reported  
 Land Use: Residential  
 MTBE: No  
 MTBE1: Unknown  
 Flag: No

**Actual:  
 845 ft.**

Map ID  
Direction  
Distance  
Elevation

MAP FINDINGS

Site

Database(s)

EDR ID Number  
EPA ID Number

**KISTLER PROPERTY, FRANCES (Continued)**

**S110493020**

Flag1: No  
LUR Filed: 08/16/2010  
Release Detection: 0  
Current Status: File Located in House  
RBCA GW: Cleanups to 2L.0202 standards  
PETOPT: 4  
RPL: True  
CD Num: 0  
Reel Num: 0  
RPOW: True  
RPOP: True  
Error Flag: 0  
Error Code: N  
Valid: True  
Lat/Long Decimal: 36.0682 -79.8467  
Testlat: Not reported  
Regional Officer Project Mgr: Not reported  
Region: Winston-Salem  
Company: Not reported  
Contact Person: FRANCES ANN KISTLER  
Telephone: 3363361354  
RP Address: 7775 ALCORN RD.  
RP City,St,Zip: OAK RIDGE, NC 27310  
RP County: Not reported  
Comments: TANK PULL DATE: 05/21/2010  
5 Min Quad: Not reported

**PIRF:**

Facility Id: 37650  
Date Occurred: 2010-05-24 00:00:00  
Date Reported: 2010-05-26 00:00:00  
Description Of Incident: Soil contamination identified at tank closure  
Owner/Operator: Not reported  
Ownership: 4  
Operation Type: 3  
Type: 4  
Location: 7  
Site Priority: Not reported  
Priority Update: Not reported  
Wells Affected Y/N: N  
Samples Include: Not reported  
7#5 Minute Quad: Y  
5 Minute Quad: Not reported  
Pirf/Min Soil: Not reported  
Release Code: Not reported  
Source Code: Not reported  
Err Type: 2  
Cause: 3  
Source: A  
Ust Number: P  
  
Last Modified: 2010-09-27 00:00:00  
**Incident Phase: Closed Out**  
NOV Issued: Not reported  
NORR Issued: 2010-06-14 00:00:00  
45 Day Report: Not reported  
Public Meeting Held: Not reported  
Corrective Action Planned: Not reported

Map ID  
 Direction  
 Distance  
 Elevation

MAP FINDINGS

Site

Database(s)

EDR ID Number  
 EPA ID Number

**KISTLER PROPERTY, FRANCES (Continued)**

**S110493020**

SOC Signed: Not reported  
 Reclassification Report: Not reported  
 RS Designation: Not reported  
 Closure Request Date: Not reported  
 Close-out Report: Not reported

**LUST TRUST:**

Facility ID: Not reported  
 Site ID: 37650  
 Site Note: RIF on file Noncommercial; 100% eligible; \$0 deductible.[CGS 11/4/10]  
 Site Eligible?: True  
 Commercial Find: 100% Non-Commercial  
 Priority Rank: Not reported  
 Deductable Amount: 0  
 3rd Party Deductable Amt: 0  
 Sum 3rd Party Amt Applied: 0

[Click this hyperlink](#) while viewing on your computer to access additional NC LUST TRUST: detail in the EDR Site Report.

**J43  
 WNW  
 1/4-1/2  
 0.347 mi.  
 1830 ft.**

**SOUTHERN SEEDING SERVICE  
 4519 WEST MARKET STREET  
 GREENSBORO, NC 27407**

**Site 1 of 4 in cluster J**

**IMD U001558669  
 LUST N/A  
 UST**

**Relative:  
 Higher**

**IMD:**

**Actual:  
 899 ft.**

Region: WS  
 Facility ID: 9876  
 Date Occurred: 12/7/1992  
 Submit Date: 2/25/1993  
 GW Contam: Not reported  
 Soil Contam: Not reported  
 Incident Desc: Not reported  
 Operator: Not reported  
 Contact Phone: Not reported  
 Owner Company: Not reported  
 Operator Address: Not reported  
 Operator City: Not reported  
 Oper City, St, Zip: Not reported  
 Ownership: Private  
 Operation: Commercial  
 Material: Not reported  
 Qty Lost 1: Not reported  
 Qty Recovered 1: Not reported  
 Source: Leak-underground  
 Type: Gasoline/diesel  
 Location: Facility  
 Setting: Not reported  
 Risk Site: Not reported  
 Site Priority: Not reported  
 Priority Code: Not reported  
 Priority Update: Not reported  
 Dem Contact: Not reported  
 Wells Affected: Not reported  
 Num Affected: 0  
 Wells Contam: Not reported

Map ID  
Direction  
Distance  
Elevation

MAP FINDINGS

Site

Database(s)

EDR ID Number  
EPA ID Number

**SOUTHERN SEEDING SERVICE (Continued)**

**U001558669**

Sampled By: Not reported  
Samples Include: Not reported  
7.5 Min Quad: Not reported  
5 Min Quad: Not reported  
Latitude: Not reported  
Longitude: Not reported  
Latitude Number: Not reported  
Longitude Number: Not reported  
Latitude Decimal: Not reported  
Longitude Decimal: Not reported  
GPS: NOD  
Agency: Not reported  
Facility ID: 9876  
Last Modified: 4/27/1993  
Incident Phase: Closed Out  
NOV Issued: Not reported  
NORR Issued: Not reported  
45 Day Report: Not reported  
Public Meeting Held: Not reported  
Corrective Action Planned: Not reported  
SOC Sighned: Not reported  
Reclassification Report: Not reported  
RS Designation: Not reported  
Closure Request Date: Not reported  
Close-out Report: 4/8/1993

**LUST:**

Facility ID: 00-0-000  
UST Number: WS-3286  
Incident Number: 9876  
Contamination Type: Soil  
Source Type: Leak-underground  
Product Type: PETROLEUM  
Date Reported: 12/07/1992  
Date Occur: 02/04/1993  
Cleanup: 02/04/1993  
Closure Request: Not reported  
Close Out: 04/08/1993  
Level Of Soil Cleanup Achieved: Not reported  
Tank Regulated Status: Regulated  
# Of Supply Wells: 0  
Commercial/NonCommercial UST Site: COMMERCIAL  
Risk Classification: Not reported  
Risk Class Based On Review: Not reported  
Corrective Action Plan Type: Not reported  
NOV Issue Date: Not reported  
NORR Issue Date: Not reported  
Site Priority: Not reported  
Phase Of LSA Req: Not reported  
Site Risk Reason: Not reported  
Land Use: Not reported  
MTBE: No  
MTBE1: Unknown  
Flag: Yes  
Flag1: No  
LUR Filed: Not reported

Map ID  
Direction  
Distance  
Elevation

MAP FINDINGS

Site

Database(s)

EDR ID Number  
EPA ID Number

**SOUTHERN SEEDING SERVICE (Continued)**

**U001558669**

Release Detection: 0  
Current Status: File Located in Archives  
RBCA GW: Not reported  
PETOPT: 3  
RPL: False  
CD Num: 17  
Reel Num: 3785  
RPOW: False  
RPOP: False  
Error Flag: 0  
Error Code: N  
Valid: False  
Lat/Long Decimal: 36.0688 -79.8597  
Testlat: Not reported  
Regional Officer Project Mgr: KCG  
Region: Winston-Salem  
Company: SOUTHERN SEEDING SERVICE  
Contact Person: SOUTHERN SEEDING SERVICE  
Telephone: Not reported  
RP Address: P.O. BOX 22092  
RP City,St,Zip: GREENSBORO, NC 27420  
RP County: Not reported  
Comments: Not reported  
5 Min Quad: Not reported  
Last Modified: 1993-04-27 00:00:00  
**Incident Phase: Closed Out**  
NOV Issued: Not reported  
NORR Issued: Not reported  
45 Day Report: Not reported  
Public Meeting Held: Not reported  
Corrective Action Planned: Not reported  
SOC Signed: Not reported  
Reclassification Report: Not reported  
RS Designation: Not reported  
Closure Request Date: Not reported  
Close-out Report: 1993-04-08 00:00:00

**UST:**

Facility Id: 00-0-0000033508  
Contact: SOUTHERN SEEDING SERVICE, INC.  
Contact Address1: 4535 WEST MARKET ST., POB 22092  
Contact Address2: Not reported  
Contact City/State/Zip: GREENSBORO, NC 27420  
FIPS County Desc: Guilford  
Latitude: 0  
Longitude: 0  
  
Tank Id: 1  
Tank Status: Removed  
Installed Date: 01/01/1964  
Perm Close Date: 12/07/1992  
Product Key: 3  
Product Name: Gasoline, Gas Mix  
Tank Capacity: 1000  
Root Tank Id: Not reported  
Main Tank: No  
Compartment Tank: No

Map ID  
Direction  
Distance  
Elevation

MAP FINDINGS

Site

Database(s)

EDR ID Number  
EPA ID Number

**SOUTHERN SEEDING SERVICE (Continued)**

**U001558669**

Manifold Tank: Not reported  
Commercial: No  
Regulated: Yes  
Tank Construction: Unknown  
Piping Construction: Unknown  
Piping System Key: Unknown  
Other CP Tank: Not reported

**K44**  
**SE**  
**1/4-1/2**  
**0.363 mi.**  
**1916 ft.**

**MASONIC & EASTERN STAR HOME-B**  
**700 S. HOLDEN**  
**GREENSBORO, NC**

**IMD S103717271**  
**N/A**

**Site 1 of 2 in cluster K**

**Relative:**  
**Lower**

**IMD:**

**Actual:**  
**837 ft.**

Region: WS  
Facility ID: 19003  
Date Occurred: 6/9/1998  
Submit Date: 9/10/1998  
GW Contam: Not reported  
Soil Contam: Not reported  
Incident Desc: UPON REMOVAL OF UST, CONTAM. SOIL DISCOVERED UNDER LINE  
Operator: JOHN ROSE  
Contact Phone: 336-299-0031  
Owner Company: MASONIC & EASTERN STAR HOME  
Operator Address: 700 S. HOLDEN  
Operator City: GREENSBORO  
Oper City, St, Zip: GREENSBORO, NC 27420  
Ownership: Private  
Operation: Residential  
Material: HEATING OIL  
Qty Lost 1: Not reported  
Qty Recovered 1: NONE  
Source: Leak-underground  
Type: Heating Oil  
Location: Facility  
Setting: Urban  
Risk Site: Not reported  
Site Priority: Not reported  
Priority Code: Not reported  
Priority Update: 9/28/1998  
Dem Contact: Not reported  
Wells Affected: Not reported  
Num Affected: Not reported  
Wells Contam: Not reported  
Sampled By: Not reported  
Samples Include: Not reported  
7.5 Min Quad: Not reported  
5 Min Quad: Not reported  
Latitude: 36.0626  
Longitude: -79.8453  
Latitude Number: Not reported  
Longitude Number: Not reported  
Latitude Decimal: Not reported  
Longitude Decimal: Not reported  
GPS: CALC  
Agency: Not reported  
Facility ID: 19003

Map ID  
Direction  
Distance  
Elevation

MAP FINDINGS

Site

Database(s)

EDR ID Number  
EPA ID Number

**MASONIC & EASTERN STAR HOME-B (Continued)**

**S103717271**

Last Modified: 3/16/2000  
Incident Phase: Follow Up  
NOV Issued: 3/7/2000  
NORR Issued: 8/25/1998  
45 Day Report: Not reported  
Public Meeting Held: Not reported  
Corrective Action Planned: Not reported  
SOC Sighned: Not reported  
Reclassification Report: Not reported  
RS Designation: Not reported  
Closure Request Date: Not reported  
Close-out Report: Not reported

**K45**  
**SE**  
**1/4-1/2**  
**0.363 mi.**  
**1916 ft.**

**MASONIC & EASTERN STAR HOME**  
**700 S HOLDEN ROAD**  
**GREENSBORO, NC 27420**

**IMD U001205235**  
**LUST N/A**  
**UST**

**Site 2 of 2 in cluster K**

**Relative:**  
**Lower**

**IMD:**

**Actual:**  
**837 ft.**

Region: WS  
Facility ID: 14620  
Date Occurred: 7/13/1995  
Submit Date: 10/10/1995  
GW Contam: Yes, Groundwater Contamination has been detected  
Soil Contam: Not reported  
Incident Desc: SOIL CONTAM. WAS CONFIRMED UPON REMOVAL OF UST.  
Operator: Not reported  
Contact Phone: Not reported  
Owner Company: MASONIC & EASTERN STAR HOME  
Operator Address: 700 S. HOLDEN RD.  
Operator City: GREENSBORO  
Oper City,St,Zip: GREENSBORO, NC 27407  
Ownership: Private  
Operation: Public Service  
Material: GASOLINE  
Qty Lost 1: Not reported  
Qty Recovered 1: Not reported  
Source: Leak-underground  
Type: Gasoline/diesel  
Location: Facility  
Setting: Urban  
Risk Site: Yes  
Site Priority: E050  
Priority Code: L  
Priority Update: 5/8/1998  
Dem Contact: Not reported  
Wells Affected: No  
Num Affected: 0  
Wells Contam: Not reported  
Sampled By: Responsible Parties  
Samples Include: Groundwater Samples  
7.5 Min Quad: Not reported  
5 Min Quad: Not reported  
Latitude: Not reported  
Longitude: Not reported  
Latitude Number: Not reported

Map ID  
Direction  
Distance  
Elevation

MAP FINDINGS

Site

Database(s)

EDR ID Number  
EPA ID Number

**MASONIC & EASTERN STAR HOME (Continued)**

**U001205235**

Longitude Number: Not reported  
Latitude Decimal: Not reported  
Longitude Decimal: Not reported  
GPS: NOD  
Agency: Not reported  
Facility ID: 14620  
Last Modified: Not reported  
Incident Phase: RE  
NOV Issued: Not reported  
NORR Issued: Not reported  
45 Day Report: Not reported  
Public Meeting Held: Not reported  
Corrective Action Planned: Not reported  
SOC Sighned: Not reported  
Reclassification Report: Not reported  
RS Designation: Not reported  
Closure Request Date: Not reported  
Close-out Report: Not reported

**LUST:**

Facility ID: 00-0-000  
UST Number: WS-4511  
Incident Number: 14620  
Contamination Type: Groundwater/Both  
Source Type: Leak-underground  
Product Type: PETROLEUM  
Date Reported: 09/22/1995  
Date Occur: 09/22/1995  
Cleanup: 09/22/1995  
Closure Request: Not reported  
Close Out: Not reported  
Level Of Soil Cleanup Achieved: Not reported  
Tank Regulated Status: Regulated  
# Of Supply Wells: 0  
Commercial/NonCommercial UST Site: COMMERCIAL  
Risk Classification: L  
Risk Class Based On Review: L  
Corrective Action Plan Type: Not reported  
NOV Issue Date: 10/31/1995  
NORR Issue Date: 10/10/1995  
Site Priority: E050  
Phase Of LSA Req: Not reported  
Site Risk Reason: Not reported  
Land Use: Not reported  
MTBE: No  
MTBE1: Unknown  
Flag: No  
Flag1: No  
LUR Filed: Not reported  
Release Detection: 0  
Current Status: File Located in House  
RBCA GW: Not reported  
PETOPT: 3  
RPL: False  
CD Num: 0  
Reel Num: 0



Map ID  
Direction  
Distance  
Elevation

MAP FINDINGS

Site

Database(s)

EDR ID Number  
EPA ID Number

**MASONIC & EASTERN STAR HOME (Continued)**

**U001205235**

RPOP: False  
RPOP: False  
Error Flag: 0  
Error Code: N  
Valid: False  
Lat/Long Decimal: 36.0630 -79.8468  
Testlat: Not reported  
Regional Officer Project Mgr: LJM  
Region: Winston-Salem  
Company: MASONIC & EASTERN STAR HOME  
Contact Person: Not reported  
Telephone: Not reported  
RP Address: 700 S. HOLDEN RD.  
RP City,St,Zip: GREENSBORO, NC 27407  
RP County: Not reported  
Comments: Not reported  
5 Min Quad: Not reported  
Last Modified: Not reported  
**Incident Phase: Response**  
NOV Issued: Not reported  
NORR Issued: Not reported  
45 Day Report: Not reported  
Public Meeting Held: Not reported  
Corrective Action Planned: Not reported  
SOC Signed: Not reported  
Reclassification Report: Not reported  
RS Designation: Not reported  
Closure Request Date: Not reported  
Close-out Report: Not reported

Facility ID: 00-0-000  
UST Number: WS-5479  
Incident Number: 19003  
Contamination Type: Groundwater/Both  
Source Type: Leak-underground  
Product Type: PETROLEUM  
Date Reported: 06/09/1998  
Date Occur: 06/09/1998  
Cleanup: 09/30/2001  
Closure Request: Not reported  
Close Out: 01/11/2010  
Level Of Soil Cleanup Achieved: Residential  
Tank Regulated Status: Non Regulated  
# Of Supply Wells: 0  
Commercial/NonCommercial UST Site: COMMERCIAL  
Risk Classification: L  
Risk Class Based On Review: L  
Corrective Action Plan Type: Not reported  
NOV Issue Date: Not reported  
NORR Issue Date: 02/23/1999  
Site Priority: Not reported  
Phase Of LSA Req: 1  
Site Risk Reason: Not reported  
Land Use: Residential  
MTBE: No  
MTBE1: Unknown  
Flag: No

Map ID  
Direction  
Distance  
Elevation

MAP FINDINGS

Site

Database(s)

EDR ID Number  
EPA ID Number

**MASONIC & EASTERN STAR HOME (Continued)**

**U001205235**

Flag1: No  
LUR Filed: 11/18/2009  
Release Detection: 0  
Current Status: File Located in House  
RBCA GW: Not reported  
PETOPT: 4  
RPL: False  
CD Num: 0  
Reel Num: 0  
RPOW: False  
RPOP: False  
Error Flag: 0  
Error Code: N  
Valid: False  
Lat/Long Decimal: 36.0621 -79.8456  
Testlat: Not reported  
Regional Officer Project Mgr: SKC  
Region: Winston-Salem  
Company: MASONIC & EASTERN STAR HOME  
Contact Person: JOHN ROSE  
Telephone: Not reported  
RP Address: 700 S. HOLDEN ROAD  
RP City,St,Zip: GREENSBORO, NC 27420  
RP County: Not reported  
Comments: TANK PULL DATE: 6/9/98  
5 Min Quad: Not reported  
Last Modified: 2000-03-16 00:00:00  
**Incident Phase: Closed Out**  
NOV Issued: 2000-03-07 00:00:00  
NORR Issued: 1998-08-25 00:00:00  
45 Day Report: Not reported  
Public Meeting Held: Not reported  
Corrective Action Planned: Not reported  
SOC Signed: Not reported  
Reclassification Report: Not reported  
RS Designation: Not reported  
Closure Request Date: Not reported  
Close-out Report: Not reported

**UST:**

Facility Id: 00-0-0000030330  
Contact: MASONIC & EASTERN STAR HOME  
Contact Address1: 700 S HOLDEN ROAD  
Contact Address2: Not reported  
Contact City/State/Zip: GREENSBORO, NC 27407  
FIPS County Desc: Guilford  
Latitude: 36.06359  
Longitude: -79.84996

Tank Id: 1  
Tank Status: Removed  
Installed Date: 09/23/1981  
Perm Close Date: 06/09/1998  
Product Key: 6  
Product Name: Heating Oil/Fuel  
Tank Capacity: 30000  
Root Tank Id: Not reported

Map ID  
Direction  
Distance  
Elevation

MAP FINDINGS

Site

Database(s)

EDR ID Number  
EPA ID Number

**MASONIC & EASTERN STAR HOME (Continued)**

**U001205235**

Main Tank: No  
Compartment Tank: No  
Manifold Tank: Not reported  
Commercial: Yes  
Regulated: No  
Tank Construction: Single Wall Steel  
Piping Construction: Single Wall Steel  
Piping System Key: Unknown  
Other CP Tank: Not reported

Tank Id: 2  
Tank Status: Current  
Installed Date: 09/27/1967  
Perm Close Date: Not reported  
Product Key: 6  
Product Name: Heating Oil/Fuel  
Tank Capacity: 10000  
Root Tank Id: Not reported  
Main Tank: No  
Compartment Tank: No  
Manifold Tank: 0  
Commercial: Yes  
Regulated: No  
Tank Construction: Single Wall Steel  
Piping Construction: Single Wall Steel  
Piping System Key: Unknown  
Other CP Tank: Not reported

Tank Id: 3  
Tank Status: Removed  
Installed Date: 01/01/1964  
Perm Close Date: 07/13/1995  
Product Key: 3  
Product Name: Gasoline, Gas Mix  
Tank Capacity: 150  
Root Tank Id: Not reported  
Main Tank: No  
Compartment Tank: No  
Manifold Tank: Not reported  
Commercial: No  
Regulated: Yes  
Tank Construction: Unknown  
Piping Construction: Unknown  
Piping System Key: Unknown  
Other CP Tank: Not reported

Tank Id: 4  
Tank Status: Removed  
Installed Date: 01/01/1964  
Perm Close Date: 07/13/1995  
Product Key: 6  
Product Name: Heating Oil/Fuel  
Tank Capacity: 275  
Root Tank Id: Not reported

Map ID  
Direction  
Distance  
Elevation

MAP FINDINGS

Site

Database(s)

EDR ID Number  
EPA ID Number

**MASONIC & EASTERN STAR HOME (Continued)**

**U001205235**

Main Tank: No  
Compartment Tank: No  
Manifold Tank: Not reported  
Commercial: No  
Regulated: No  
Tank Construction: Unknown  
Piping Construction: Unknown  
Piping System Key: Unknown  
Other CP Tank: Not reported

Tank Id: 5  
Tank Status: Removed  
Installed Date: 01/01/1964  
Perm Close Date: 07/13/1995  
Product Key: 6  
Product Name: Heating Oil/Fuel  
Tank Capacity: 275  
Root Tank Id: Not reported  
Main Tank: No  
Compartment Tank: No  
Manifold Tank: Not reported  
Commercial: No  
Regulated: No  
Tank Construction: Unknown  
Piping Construction: Unknown  
Piping System Key: Unknown  
Other CP Tank: Not reported

Tank Id: 6  
Tank Status: Removed  
Installed Date: 01/01/1964  
Perm Close Date: 07/13/1995  
Product Key: 6  
Product Name: Heating Oil/Fuel  
Tank Capacity: 2000  
Root Tank Id: Not reported  
Main Tank: No  
Compartment Tank: No  
Manifold Tank: Not reported  
Commercial: No  
Regulated: No  
Tank Construction: Unknown  
Piping Construction: Unknown  
Piping System Key: Unknown  
Other CP Tank: Not reported

Map ID  
 Direction  
 Distance  
 Elevation

MAP FINDINGS

Site

Database(s)

EDR ID Number  
 EPA ID Number

**J46**  
**WNW**  
**1/4-1/2**  
**0.368 mi.**  
**1943 ft.**

**TECWORKS**  
**4522 WEST MARKET STREET**  
**GREENSBORO, NC 27409**

**SWRCY** **S111445279**  
**N/A**

**Site 2 of 4 in cluster J**

**Relative:**  
**Higher**

SWRCY:  
 Facility Phone: (336) 547-8585  
 Mailing Address: P.O. Box 35952

**Actual:**  
**896 ft.**

**J47**  
**WNW**  
**1/4-1/2**  
**0.368 mi.**  
**1943 ft.**

**CORNER OF WEST MARKET & WESTGATE**  
**4522 WEST MARKET STREET**  
**GREENSBORO, NC 27407**

**LUST** **U003145122**  
**UST** **N/A**

**Site 3 of 4 in cluster J**

**Relative:**  
**Higher**

LUST:  
 Facility ID: 00-0-000  
 UST Number: WS-8739  
 Incident Number: 37988  
 Contamination Type: Groundwater/Both  
 Source Type: Leak-underground  
 Product Type: PETROLEUM  
 Date Reported: 06/01/2012  
 Date Occur: 02/16/2012  
 Cleanup: Not reported  
 Closure Request: Not reported  
 Close Out: Not reported  
 Level Of Soil Cleanup Achieved: Soil to Groundwater  
 Tank Regulated Status: Regulated  
 # Of Supply Wells: 0  
 Commercial/NonCommercial UST Site: COMMERCIAL  
 Risk Classification: L  
 Risk Class Based On Review: L  
 Corrective Action Plan Type: Not reported  
 NOV Issue Date: Not reported  
 NORR Issue Date: Not reported  
 Site Priority: Not reported  
 Phase Of LSA Req: 1  
 Site Risk Reason: Not reported  
 Land Use: Industrial/commercial  
 MTBE: No  
 MTBE1: Yes  
 Flag: No  
 Flag1: No  
 LUR Filed: Not reported  
 Release Detection: 0  
 Current Status: File Located in House  
 RBCA GW: Cleanups to alternate standards  
 PETOPT: 3  
 RPL: True  
 CD Num: 0  
 Reel Num: 0  
 RPOW: False  
 RPOP: False  
 Error Flag: 0  
 Error Code: N  
 Valid: False  
 Lat/Long Decimal: 36.0703 -79.8598  
 Testlat: Not reported

**Actual:**  
**896 ft.**

Map ID  
Direction  
Distance  
Elevation

MAP FINDINGS

Site

Database(s)

EDR ID Number  
EPA ID Number

**CORNER OF WEST MARKET & WESTGATE (Continued)**

**U003145122**

Regional Officer Project Mgr: MSL  
Region: Winston-Salem  
Company: BANK OF AMERICA  
Contact Person: TONY JOINER  
Telephone: 8004321000  
RP Address: 150 NORTH COLLEGE STREET  
RP City,St,Zip: CHARLOTTE, NC 28202  
RP County: Not reported  
Comments: Not reported  
5 Min Quad: Not reported

**PIRF:**

Facility Id: 37988  
Date Occurred: 2012-02-16 00:00:00  
Date Reported: 2012-06-01 00:00:00  
Description Of Incident: Not reported  
Owner/Operator: Not reported  
Ownership: 4  
Operation Type: 6  
Type: 3  
Location: 1  
Site Priority: Not reported  
Priority Update: Not reported  
Wells Affected Y/N: N  
Samples Include: Not reported  
7#5 Minute Quad: Y  
5 Minute Quad: Not reported  
Pirf/Min Soil: Not reported  
Release Code: Not reported  
Source Code: Not reported  
Err Type: 3  
Cause: 3  
Source: A  
Ust Number: P

Last Modified: Not reported  
**Incident Phase: Follow Up**  
NOV Issued: Not reported  
NORR Issued: Not reported  
45 Day Report: Not reported  
Public Meeting Held: Not reported  
Corrective Action Planned: Not reported  
SOC Signed: Not reported  
Reclassification Report: Not reported  
RS Designation: Not reported  
Closure Request Date: Not reported  
Close-out Report: Not reported

**UST:**

Facility Id: 00-0-0000018046  
Contact: GENERAL GREENE INVESTMENT CO  
Contact Address1: PO DRAWER 9515  
Contact Address2: Not reported  
Contact City/State/Zip: GREENSBORO, NC 27429  
FIPS County Desc: Guilford  
Latitude: 0  
Longitude: 0

Map ID  
Direction  
Distance  
Elevation

MAP FINDINGS

Site

Database(s)

EDR ID Number  
EPA ID Number

**CORNER OF WEST MARKET & WESTGATE (Continued)**

**U003145122**

Tank Id: 1  
Tank Status: Removed  
Installed Date: 05/06/1970  
Perm Close Date: 03/25/1988  
Product Key: 3  
Product Name: Gasoline, Gas Mix  
Tank Capacity: 8000  
Root Tank Id: Not reported  
Main Tank: No  
Compartment Tank: No  
Manifold Tank: Not reported  
Commercial: Yes  
Regulated: Yes  
Tank Construction: Single Wall Steel  
Piping Construction: Single Wall Steel  
Piping System Key: Unknown  
Other CP Tank: Not reported

Tank Id: 2  
Tank Status: Removed  
Installed Date: 05/06/1970  
Perm Close Date: 03/25/1988  
Product Key: 3  
Product Name: Gasoline, Gas Mix  
Tank Capacity: 8000  
Root Tank Id: Not reported  
Main Tank: No  
Compartment Tank: No  
Manifold Tank: Not reported  
Commercial: Yes  
Regulated: Yes  
Tank Construction: Single Wall Steel  
Piping Construction: Single Wall Steel  
Piping System Key: Unknown  
Other CP Tank: Not reported

**J48**  
**WNW**  
**1/4-1/2**  
**0.387 mi.**  
**2046 ft.**

**SOUTHERN SEEDING SERVICE**  
**4535 W. MARKET ST.**  
**GREENSBORO, NC**

**IMD S101572973**  
**LUST N/A**

**Site 4 of 4 in cluster J**

**Relative:**  
**Higher**

IMD:  
Region: WS  
Facility ID: 10122  
Date Occurred: 12/7/1992  
Submit Date: 4/20/1993  
GW Contam: Not reported  
Soil Contam: Not reported  
Incident Desc: CONTAM. SOIL EXCAVATED  
Operator: Not reported  
Contact Phone: Not reported  
Owner Company: SOUTHERN SEEDING SERVICE  
Operator Address: P.O. BOX 22092  
Operator City: GREENSBORO  
Oper City, St, Zip: GREENSBORO, NC 27420  
Ownership: Private

**Actual:**  
**897 ft.**

Map ID  
Direction  
Distance  
Elevation

MAP FINDINGS

Site

Database(s)

EDR ID Number  
EPA ID Number

**SOUTHERN SEEDING SERVICE (Continued)**

**S101572973**

Operation: Commercial  
Material: GASOLINE  
Qty Lost 1: Not reported  
Qty Recovered 1: Not reported  
Source: Leak-underground  
Type: Gasoline/diesel  
Location: Facility  
Setting: Urban  
Risk Site: Not reported  
Site Priority: Not reported  
Priority Code: Not reported  
Priority Update: Not reported  
Dem Contact: Not reported  
Wells Affected: Not reported  
Num Affected: 0  
Wells Contam: Not reported  
Sampled By: Not reported  
Samples Include: Not reported  
7.5 Min Quad: Not reported  
5 Min Quad: Not reported  
Latitude: Not reported  
Longitude: Not reported  
Latitude Number: Not reported  
Longitude Number: Not reported  
Latitude Decimal: Not reported  
Longitude Decimal: Not reported  
GPS: NOD  
Agency: Not reported  
Facility ID: 10122  
Last Modified: 5/19/1993  
Incident Phase: Closed Out  
NOV Issued: Not reported  
NORR Issued: Not reported  
45 Day Report: Not reported  
Public Meeting Held: Not reported  
Corrective Action Planned: Not reported  
SOC Sighned: Not reported  
Reclassification Report: Not reported  
RS Designation: Not reported  
Closure Request Date: Not reported  
Close-out Report: 4/8/1993

**LUST:**

Facility ID: 00-0-000  
UST Number: WS-3345  
Incident Number: 10122  
Contamination Type: Soil  
Source Type: Leak-underground  
Product Type: PETROLEUM  
Date Reported: 12/07/1992  
Date Occur: 02/04/1993  
Cleanup: 02/04/1993  
Closure Request: Not reported  
Close Out: 04/08/1993  
Level Of Soil Cleanup Achieved: Not reported  
Tank Regulated Status: Regulated



Map ID  
Direction  
Distance  
Elevation

MAP FINDINGS

Site

Database(s)

EDR ID Number  
EPA ID Number

**SOUTHERN SEEDING SERVICE (Continued)**

**S101572973**

# Of Supply Wells: 0  
Commercial/NonCommercial UST Site: COMMERCIAL  
Risk Classification: Not reported  
Risk Class Based On Review: Not reported  
Corrective Action Plan Type: Not reported  
NOV Issue Date: Not reported  
NORR Issue Date: Not reported  
Site Priority: Not reported  
Phase Of LSA Req: Not reported  
Site Risk Reason: Not reported  
Land Use: Not reported  
MTBE: No  
MTBE1: Unknown  
Flag: Yes  
Flag1: No  
LUR Filed: Not reported  
Release Detection: 0  
Current Status: File Located in Archives  
RBCA GW: Not reported  
PETOPT: 3  
RPL: False  
CD Num: 17  
Reel Num: 3785  
RPOW: False  
RPOP: False  
Error Flag: 0  
Error Code: N  
Valid: False  
Lat/Long Decimal: 36.0699 -79.8604  
Testlat: Not reported  
Regional Officer Project Mgr: KCG  
Region: Winston-Salem  
Company: SOUTHERN SEEDING SERVICE  
Contact Person: Not reported  
Telephone: Not reported  
RP Address: P.O. BOX 22092  
RP City,St,Zip: GREENSBORO, NC 27420  
RP County: Not reported  
Comments: Not reported  
5 Min Quad: Not reported  
Last Modified: 1993-05-19 00:00:00  
**Incident Phase: Closed Out**  
NOV Issued: Not reported  
NORR Issued: Not reported  
45 Day Report: Not reported  
Public Meeting Held: Not reported  
Corrective Action Planned: Not reported  
SOC Signed: Not reported  
Reclassification Report: Not reported  
RS Designation: Not reported  
Closure Request Date: Not reported  
Close-out Report: 1993-04-08 00:00:00

Map ID  
 Direction  
 Distance  
 Elevation

MAP FINDINGS

Site

Database(s)

EDR ID Number  
 EPA ID Number

49  
 ENE  
 1/4-1/2  
 0.392 mi.  
 2071 ft.

**YARBOROUGH RESIDENCE**  
**3800 PARKWOOD DR.**  
**GREENSBORO, NC 27403**

**LUST** S111161239  
**LUST TRUST** N/A

**Relative:**  
**Lower**

LUST:

**Actual:**  
**830 ft.**

Facility ID: Not reported  
 UST Number: WS-8566  
 Incident Number: 37835  
 Contamination Type: Soil  
 Source Type: Leak-underground  
 Product Type: PETROLEUM  
 Date Reported: 07/26/2011  
 Date Occur: 07/19/2011  
 Cleanup: 07/28/2011  
 Closure Request: Not reported  
 Close Out: 10/31/2011  
 Level Of Soil Cleanup Achieved: Industrial/Commercial  
 Tank Regulated Status: Non Regulated  
 # Of Supply Wells: 0  
 Commercial/NonCommercial UST Site: NON COMMERCIAL  
 Risk Classification: L  
 Risk Class Based On Review: L  
 Corrective Action Plan Type: Not reported  
 NOV Issue Date: Not reported  
 NORR Issue Date: Not reported  
 Site Priority: Not reported  
 Phase Of LSA Req: 1  
 Site Risk Reason: Not reported  
 Land Use: Residential  
 MTBE: No  
 MTBE1: No  
 Flag: No  
 Flag1: No  
 LUR Filed: 10/06/2011  
 Release Detection: 0  
 Current Status: File Located in House  
 RBCA GW: Cleanups to 2L.0202 standards  
 PTOPT: 4  
 RPL: True  
 CD Num: 0  
 Reel Num: 0  
 RPOW: True  
 RPOP: True  
 Error Flag: 0  
 Error Code: N  
 Valid: True  
 Lat/Long Decimal: 36.0708 -79.8453  
 Testlat: Not reported  
 Regional Officer Project Mgr: SKC  
 Region: Winston-Salem  
 Company: Not reported  
 Contact Person: AMBER YARBOROUGH  
 Telephone: 3366011444  
 RP Address: 3800 PARKWOOD DRIVE  
 RP City,St,Zip: GREENSBORO, NC 27403  
 RP County: Not reported  
 Comments: 2,050 ppm of 3550 analyticals. Accepted into Trust Fund on Sept. 2,

Map ID  
Direction  
Distance  
Elevation

MAP FINDINGS

Site

Database(s)

EDR ID Number  
EPA ID Number

**YARBOROUGH RESIDENCE (Continued)**

**S111161239**

2011.  
5 Min Quad: Not reported

PIRF:  
Facility Id: 37835  
Date Occurred: 2011-07-19 00:00:00  
Date Reported: 2011-07-26 00:00:00  
Description Of Incident: 24 hour notice with analyticals attached  
Owner/Operator: Not reported  
Ownership: 4  
Operation Type: 3  
Type: 4  
Location: 7  
Site Priority: Not reported  
Priority Update: Not reported  
Wells Affected Y/N: N  
Samples Include: Not reported  
7#5 Minute Quad: Y  
5 Minute Quad: Not reported  
Pirf/Min Soil: Not reported  
Release Code: Not reported  
Source Code: Not reported  
Err Type: 2  
Cause: 7  
Source: A  
Ust Number: P

Last Modified: 2011-10-31 00:00:00  
**Incident Phase: Closed Out**  
NOV Issued: Not reported  
NORR Issued: 2011-08-22 00:00:00  
45 Day Report: Not reported  
Public Meeting Held: Not reported  
Corrective Action Planned: Not reported  
SOC Signed: Not reported  
Reclassification Report: Not reported  
RS Designation: Not reported  
Closure Request Date: Not reported  
Close-out Report: Not reported

**LUST TRUST:**

Facility ID: Not reported  
Site ID: 37835  
Site Note: Noncommercial; 100% eligible; \$0 deductible. Track this as a site that would have been 5K + 10% as this is receiving 100% because of Session Law 2010-154. [CGS 9/14/11]  
Site Eligible?: True  
Commercial Find: 100% Non-Commercial  
Priority Rank: Not reported  
Deductable Amount: 0  
3rd Party Deductable Amt: 0  
Sum 3rd Party Amt Applied: 0

[Click this hyperlink](#) while viewing on your computer to access additional NC LUST TRUST: detail in the EDR Site Report.

Map ID  
Direction  
Distance  
Elevation

MAP FINDINGS

Site

Database(s)

EDR ID Number  
EPA ID Number

L50  
WNW  
1/4-1/2  
0.414 mi.  
2188 ft.

**WESTSIDE CARRIER STATION**  
**4528 W MARKET STREET**  
**GREENSBORO, NC 27420**

**LUST U001205402**  
**UST N/A**

Site 1 of 3 in cluster L

Relative:  
Higher

LUST:

Actual:  
891 ft.

Facility ID: 00-0-000  
UST Number: WS-5492  
Incident Number: 19076  
Contamination Type: Groundwater/Both  
Source Type: Leak-underground  
Product Type: PETROLEUM  
Date Reported: 08/05/1998  
Date Occur: 07/20/1998  
Cleanup: 09/30/2001  
Closure Request: 1909-01-20 00:00:00  
Close Out: 02/23/1999  
Level Of Soil Cleanup Achieved: Industrial/Commercial  
Tank Regulated Status: Regulated  
# Of Supply Wells: 0  
Commercial/NonCommercial UST Site: COMMERCIAL  
Risk Classification: L  
Risk Class Based On Review: L  
Corrective Action Plan Type: Not reported  
NOV Issue Date: Not reported  
NORR Issue Date: 09/01/1998  
Site Priority: E040  
Phase Of LSA Req: 2  
Site Risk Reason: Not reported  
Land Use: Industrial/commercial  
MTBE: No  
MTBE1: Unknown  
Flag: No  
Flag1: No  
LUR Filed: Not reported  
Release Detection: 0  
Current Status: File Located in Archives  
RBCA GW: Not reported  
PETOPT: 3  
RPL: False  
CD Num: 205  
Reel Num: 0  
RPOW: False  
RPOP: False  
Error Flag: 0  
Error Code: N  
Valid: False  
Lat/Long Decimal: 36.0709 -79.8609  
Testlat: Not reported  
Regional Officer Project Mgr: JCN  
Region: Winston-Salem  
Company: USPS/FACILITIES SERVICE OFFICE  
Contact Person: GARDNER D. JONES III  
Telephone: Not reported  
RP Address: P O BOX 27497  
RP City,St,Zip: GREENSBORO, NC 274981103  
RP County: Not reported  
Comments: CLEANED UP TO RESIDENTIAL STANDARDS

Map ID  
Direction  
Distance  
Elevation

MAP FINDINGS

Site

Database(s)

EDR ID Number  
EPA ID Number

**WESTSIDE CARRIER STATION (Continued)**

**U001205402**

5 Min Quad: Not reported  
Last Modified: 1999-03-17 00:00:00  
**Incident Phase: Closed Out**  
NOV Issued: Not reported  
NORR Issued: 1998-09-01 00:00:00  
45 Day Report: Not reported  
Public Meeting Held: Not reported  
Corrective Action Planned: Not reported  
SOC Signed: Not reported  
Reclassification Report: Not reported  
RS Designation: Not reported  
Closure Request Date: Not reported  
Close-out Report: 1999-02-23 00:00:00

**UST:**

Facility Id: 00-0-0000030600  
Contact: FLEET OPERATIONS-US POSTAL SERV  
Contact Address1: 201 N MURROW BLVD  
Contact Address2: Not reported  
Contact City/State/Zip: GREENSBORO, NC 27420-9721  
FIPS County Desc: Guilford  
Latitude: 0  
Longitude: 0

Tank Id: 1  
Tank Status: Removed  
Installed Date: 01/01/1988  
Perm Close Date: 08/13/1998  
Product Key: 3  
Product Name: Gasoline, Gas Mix  
Tank Capacity: 15000  
Root Tank Id: Not reported  
Main Tank: No  
Compartment Tank: No  
Manifold Tank: Not reported  
Commercial: Yes  
Regulated: Yes  
Tank Construction: Unknown  
Piping Construction: Unknown  
Piping System Key: Unknown  
Other CP Tank: Not reported

**L51**  
**WNW**  
**1/4-1/2**  
**0.414 mi.**  
**2188 ft.**

**WEST MARKET ST.POST OFFICE**  
**4528 W. MARKET ST.**  
**GREENSBORO, NC**  
**Site 2 of 3 in cluster L**

**IMD S101522310**  
**N/A**

**Relative:**  
**Higher**

**IMD:**

Region: WS  
Facility ID: 3524  
Date Occurred: Not reported  
Submit Date: 10/12/1987  
GW Contam: Yes, Groundwater Contamination has been detected  
Soil Contam: Not reported  
Incident Desc: GUILFORD CO. HEALTH DEPT. REPORTED A LEAKING UST AT W. MARKET ST. POST OFFICE.

**Actual:**  
**891 ft.**

Map ID  
Direction  
Distance  
Elevation

MAP FINDINGS

Site

Database(s)

EDR ID Number  
EPA ID Number

**WEST MARKET ST.POST OFFICE (Continued)**

**S101522310**

Operator: Not reported  
Contact Phone: Not reported  
Owner Company: US POSTAL SERVICE  
Operator Address:4528 W. MARKET ST.  
Operator City: GREENSBORO  
Oper City,St,Zip: GREENSBORO, NC 27407  
Ownership: Federal  
Operation: Public Service  
Material: GASOLINE  
Qty Lost 1: Not reported  
Qty Recovered 1: NONE  
Source: Leak-underground  
Type: Gasoline/diesel  
Location: Facility  
Setting: Urban  
Risk Site: Yes  
Site Priority: E065  
Priority Code: L  
Priority Update: 5/8/1998  
Dem Contact: Not reported  
Wells Affected: No  
Num Affected: 0  
Wells Contam: Not reported  
Sampled By: Other  
Samples Include: Not reported  
7.5 Min Quad: Not reported  
5 Min Quad: Not reported  
Latitude: Not reported  
Longitude: Not reported  
Latitude Number: Not reported  
Longitude Number: Not reported  
Latitude Decimal: Not reported  
Longitude Decimal: Not reported  
GPS: NOD  
Agency: Not reported  
Facility ID: 3524  
Last Modified: 8/19/1992  
Incident Phase: Follow Up  
NOV Issued: 7/30/1992  
NORR Issued: Not reported  
45 Day Report: Not reported  
Public Meeting Held: Not reported  
Corrective Action Planned: Not reported  
SOC Sighned: Not reported  
Reclassification Report: Not reported  
RS Designation: Not reported  
Closure Request Date: Not reported  
Close-out Report: Not reported

Map ID  
Direction  
Distance  
Elevation

MAP FINDINGS

Site

Database(s)

EDR ID Number  
EPA ID Number

L52  
WNW  
1/4-1/2  
0.414 mi.  
2188 ft.

**USPS-WESTSIDE CARRIER STATION**  
**4528 W. MARKET STREET**  
**GREENSBORO, NC**

IMD S103717332  
N/A

Site 3 of 3 in cluster L

Relative:  
Higher

IMD:

Actual:  
891 ft.

Region: WS  
Facility ID: 19076  
Date Occurred: 8/5/1998  
Submit Date: 8/12/1998  
GW Contam: Not reported  
Soil Contam: Not reported  
Incident Desc: SOIL SAMPLES CONFIRMED CONTAM. FOLLOWING REMOVAL OF 15000 GAL GASOLINE  
UST  
Operator: UNITED STATES POSTAL SERVICE  
Contact Phone: Not reported  
Owner Company: ATTN: MR. GARDNER JONES  
Operator Address: PO BOX 27497  
Operator City: GREENSBORO  
Oper City, St, Zip: GREENSBORO, NC 27498-1103  
Ownership: Federal  
Operation: Public Service  
Material: GASOLINE  
Qty Lost 1: Not reported  
Qty Recovered 1: Not reported  
Source: Leak-underground  
Type: Gasoline/diesel  
Location: Facility  
Setting: Urban  
Risk Site: Yes  
Site Priority: 40L  
Priority Code: L  
Priority Update: 3/11/1999  
Dem Contact: Not reported  
Wells Affected: Not reported  
Num Affected: Not reported  
Wells Contam: Not reported  
Sampled By: Responsible Parties  
Samples Include: Groundwater Samples  
7.5 Min Quad: Not reported  
5 Min Quad: Not reported  
Latitude: Not reported  
Longitude: Not reported  
Latitude Number: Not reported  
Longitude Number: Not reported  
Latitude Decimal: Not reported  
Longitude Decimal: Not reported  
GPS: NOD  
Agency: Not reported  
Facility ID: 19076  
Last Modified: 3/17/1999  
Incident Phase: Closed Out  
NOV Issued: Not reported  
NORR Issued: 9/1/1998  
45 Day Report: Not reported  
Public Meeting Held: Not reported  
Corrective Action Planned: Not reported  
SOC Sighed: Not reported

Map ID  
Direction  
Distance  
Elevation

MAP FINDINGS

Site

Database(s)

EDR ID Number  
EPA ID Number

**USPS-WESTSIDE CARRIER STATION (Continued)**

**S103717332**

Reclassification Report: Not reported  
RS Designation: Not reported  
Closure Request Date: Not reported  
Close-out Report: 2/23/1999

**M53**  
**SSW**  
**1/4-1/2**  
**0.453 mi.**  
**2390 ft.**

**BFI #7**  
**700 MERRITT DRIVE**  
**GREENSBORO, NC 27406**

**Site 1 of 3 in cluster M**

**IMD** **U003146459**  
**LUST** **N/A**  
**LUST TRUST**  
**UST**

**Relative:**  
**Higher**

**IMD:**

**Actual:**  
**874 ft.**

Region: WS  
Facility ID: 10737  
Date Occurred: 7/15/1993  
Submit Date: 8/16/1993  
GW Contam: Yes, Groundwater Contamination has been detected  
Soil Contam: Not reported  
Incident Desc: PRE-BUY ASSESSMENT REVEALED 4800 PPB BENZENE, MTBE, AND OTHER CONSTITUENTS.  
Operator: JERRY DOUGLAS  
Contact Phone: Not reported  
Owner Company: ABERCROMBIE OIL CO.  
Operator Address: P.O. BOX 9718  
Operator City: GREENSBORO  
Oper City, St, Zip: GREENSBORO, NC 27429  
Ownership: Private  
Operation: Commercial  
Material: GASOLINE  
Qty Lost 1: Not reported  
Qty Recovered 1: Not reported  
Source: Leak-underground  
Type: Gasoline/diesel  
Location: Facility  
Setting: Urban  
Risk Site: Yes  
Site Priority: 280E  
Priority Code: L  
Priority Update: 5/30/1998  
Dem Contact: Not reported  
Wells Affected: No  
Num Affected: 0  
Wells Contam: Not reported  
Sampled By: Responsible Parties  
Samples Include: Groundwater Samples  
7.5 Min Quad: Not reported  
5 Min Quad: Not reported  
Latitude: Not reported  
Longitude: Not reported  
Latitude Number: Not reported  
Longitude Number: Not reported  
Latitude Decimal: Not reported  
Longitude Decimal: Not reported  
GPS: NOD  
Agency: Not reported  
Facility ID: 10737  
Last Modified: 6/11/1996



Map ID  
Direction  
Distance  
Elevation

MAP FINDINGS

Site

Database(s)

EDR ID Number  
EPA ID Number

**BFI #7 (Continued)**

**U003146459**

Incident Phase: Remedial Action Implemented  
NOV Issued: 8/5/1993  
NORR Issued: Not reported  
45 Day Report: Not reported  
Public Meeting Held: Not reported  
Corrective Action Planned: 12/12/1995  
SOC Sighned: Not reported  
Reclassification Report: Not reported  
RS Designation: Not reported  
Closure Request Date: Not reported  
Close-out Report: Not reported

**LUST:**

Facility ID: 00-0-000  
UST Number: WS-3445  
Incident Number: 10737  
Contamination Type: Groundwater/Both  
Source Type: Leak-underground  
Product Type: PETROLEUM  
Date Reported: 07/15/1993  
Date Occur: Not reported  
Cleanup: 10/13/1993  
Closure Request: Not reported  
Close Out: Not reported  
Level Of Soil Cleanup Achieved: Not reported  
Tank Regulated Status: Regulated  
# Of Supply Wells: 0  
Commercial/NonCommercial UST Site: COMMERCIAL  
Risk Classification: I  
Risk Class Based On Review: I  
Corrective Action Plan Type: C  
NOV Issue Date: 08/05/1993  
NORR Issue Date: 06/23/1999  
Site Priority: E280  
Phase Of LSA Req: Not reported  
Site Risk Reason: Gross contaminant levels  
Land Use: Not reported  
MTBE: No  
MTBE1: Unknown  
Flag: No  
Flag1: No  
LUR Filed: Not reported  
Release Detection: 0  
Current Status: File Located in House  
RBCA GW: Not reported  
PETOPT: 3  
RPL: False  
CD Num: 0  
Reel Num: 0  
RPOW: False  
RPOP: False  
Error Flag: 0  
Error Code: N  
Valid: False  
Lat/Long Decimal: 36.0604 -79.8555  
Testlat: Not reported

Map ID  
Direction  
Distance  
Elevation

MAP FINDINGS

Site

Database(s)

EDR ID Number  
EPA ID Number

**BFI #7 (Continued)**

**U003146459**

Regional Officer Project Mgr: LJM  
Region: Winston-Salem  
Company: ABERCROMBIE OIL CO.  
Contact Person: JERRY DOUGLAS  
Telephone: Not reported  
RP Address: P.O. BOX 9718  
RP City,St,Zip: GREENSBORO, NC 27429  
RP County: Not reported  
Comments: CAP APPROVED, PUBLIC NOTICE 9/27/95. MW-5 INDICATES 6800 PPB BENZENE LEVEL. ADDITIONAL SEMI ANNUAL SAMPLING NEEDED BEFORE ISSUANCE OF NFA. MR INDICATES BENEENE IS MW-3 & MW-5 CONTINUE TO MONITOR BENZENE IN MOW-5 >GCL (7100 PPB). FP IN VE-1 < 0.5" Intermediate update 2/11/2008  
Not reported  
5 Min Quad: Not reported  
Last Modified: 1996-06-11 00:00:00  
**Incident Phase: Remedial Action Implemented**  
NOV Issued: 1993-08-05 00:00:00  
NORR Issued: Not reported  
45 Day Report: Not reported  
Public Meeting Held: Not reported  
Corrective Action Planned: 1995-12-12 00:00:00  
SOC Signed: Not reported  
Reclassification Report: Not reported  
RS Designation: Not reported  
Closure Request Date: Not reported  
Close-out Report: Not reported

**LUST TRUST:**

Facility ID: 0-027865  
Site ID: 10737  
Site Note: Not reported  
Site Eligible?: True  
Commercial Find: 100% Commercial  
Priority Rank: Low  
Deductable Amount: 20000  
3rd Party Deductable Amt: 100000  
Sum 3rd Party Amt Applied: 0

[Click this hyperlink](#) while viewing on your computer to access additional NC LUST TRUST: detail in the EDR Site Report.

**UST:**

Facility Id: 00-0-0000027865  
Contact: ABERCROMBIE OIL COMPANY  
Contact Address1: 2930 WEST MAIN ST  
Contact Address2: Not reported  
Contact City/State/Zip: DANVILLE, VA 24541-1422  
FIPS County Desc: Guilford  
Latitude: 36.06  
Longitude: -79.8553  
  
Tank Id: 1  
Tank Status: Removed  
Installed Date: 09/23/1980  
Perm Close Date: 02/07/1994  
Product Key: 14

Map ID  
Direction  
Distance  
Elevation

MAP FINDINGS

Site

Database(s)

EDR ID Number  
EPA ID Number

**BFI #7 (Continued)**

**U003146459**

Product Name: Oil, New/Used/Mix  
Tank Capacity: 8000  
Root Tank Id: Not reported  
Main Tank: No  
Compartment Tank: No  
Manifold Tank: Not reported  
Commercial: Yes  
Regulated: Yes  
Tank Construction: Single Wall Steel  
Piping Construction: Single Wall Steel  
Piping System Key: Unknown  
Other CP Tank: Not reported

Tank Id: 10  
Tank Status: Removed  
Installed Date: 09/23/1980  
Perm Close Date: 07/18/2000  
Product Key: 3  
Product Name: Gasoline, Gas Mix  
Tank Capacity: 8000  
Root Tank Id: Not reported  
Main Tank: No  
Compartment Tank: No  
Manifold Tank: Not reported  
Commercial: Yes  
Regulated: Yes  
Tank Construction: Single Wall Steel  
Piping Construction: Other  
Piping System Key: Unknown  
Other CP Tank: Not reported

Tank Id: 11  
Tank Status: Removed  
Installed Date: 09/23/1980  
Perm Close Date: 07/18/2000  
Product Key: 3  
Product Name: Gasoline, Gas Mix  
Tank Capacity: 8000  
Root Tank Id: Not reported  
Main Tank: No  
Compartment Tank: No  
Manifold Tank: Not reported  
Commercial: Yes  
Regulated: Yes  
Tank Construction: Single Wall Steel  
Piping Construction: Other  
Piping System Key: Unknown  
Other CP Tank: Not reported

Tank Id: 12  
Tank Status: Removed  
Installed Date: 09/23/1980  
Perm Close Date: 07/18/2000  
Product Key: 3

Map ID  
Direction  
Distance  
Elevation

MAP FINDINGS

Site

Database(s)

EDR ID Number  
EPA ID Number

**BFI #7 (Continued)**

**U003146459**

Product Name: Gasoline, Gas Mix  
Tank Capacity: 8000  
Root Tank Id: Not reported  
Main Tank: No  
Compartment Tank: No  
Manifold Tank: Not reported  
Commercial: Yes  
Regulated: Yes  
Tank Construction: Single Wall Steel  
Piping Construction: Other  
Piping System Key: Unknown  
Other CP Tank: Not reported

Tank Id: 2  
Tank Status: Removed  
Installed Date: 09/23/1980  
Perm Close Date: 02/07/1994  
Product Key: 14  
Product Name: Oil, New/Used/Mix  
Tank Capacity: 4000  
Root Tank Id: Not reported  
Main Tank: No  
Compartment Tank: No  
Manifold Tank: Not reported  
Commercial: Yes  
Regulated: Yes  
Tank Construction: Single Wall Steel  
Piping Construction: Single Wall Steel  
Piping System Key: Unknown  
Other CP Tank: Not reported

Tank Id: 3  
Tank Status: Removed  
Installed Date: 09/23/1980  
Perm Close Date: 02/07/1994  
Product Key: 14  
Product Name: Oil, New/Used/Mix  
Tank Capacity: 4000  
Root Tank Id: Not reported  
Main Tank: No  
Compartment Tank: No  
Manifold Tank: Not reported  
Commercial: Yes  
Regulated: Yes  
Tank Construction: Single Wall Steel  
Piping Construction: Single Wall Steel  
Piping System Key: Unknown  
Other CP Tank: Not reported

Tank Id: 4  
Tank Status: Removed  
Installed Date: 09/23/1980  
Perm Close Date: 02/07/1994  
Product Key: 14

Map ID  
Direction  
Distance  
Elevation

MAP FINDINGS

Site

Database(s)

EDR ID Number  
EPA ID Number

**BFI #7 (Continued)**

**U003146459**

Product Name: Oil, New/Used/Mix  
Tank Capacity: 4000  
Root Tank Id: Not reported  
Main Tank: No  
Compartment Tank: No  
Manifold Tank: Not reported  
Commercial: Yes  
Regulated: Yes  
Tank Construction: Single Wall Steel  
Piping Construction: Single Wall Steel  
Piping System Key: Unknown  
Other CP Tank: Not reported

Tank Id: 9  
Tank Status: Removed  
Installed Date: 09/23/1980  
Perm Close Date: 07/18/2000  
Product Key: 1  
Product Name: Diesel  
Tank Capacity: 8000  
Root Tank Id: Not reported  
Main Tank: No  
Compartment Tank: No  
Manifold Tank: Not reported  
Commercial: Yes  
Regulated: Yes  
Tank Construction: Single Wall Steel  
Piping Construction: Other  
Piping System Key: Unknown  
Other CP Tank: Not reported

**M54**  
**SSW**  
**1/4-1/2**  
**0.454 mi.**  
**2397 ft.**

**SAV-WAY #9**  
**3700 SPRING GARDEN RD.**  
**GREENSBORO, NC**

**IMD S105896784**  
**N/A**

**Site 2 of 3 in cluster M**

**Relative:**  
**Higher**

**IMD:**

**Actual:**  
**874 ft.**

Region: WS  
Facility ID: 30287  
Date Occurred: 3/1/2002  
Submit Date: 6/3/2002  
GW Contam: Yes, Groundwater Contamination has been detected  
Soil Contam: No  
Incident Desc: Tanks removed in 1987. Subsequent sampling conducted in 2002 confirmed contamination.  
Operator: CECIL LITTLE  
Contact Phone: (336) 852-601  
Owner Company: TRIAD OIL COMPANY  
Operator Address: 6318-A W. MARKET ST.  
Operator City: GREENSBORO  
Oper City, St, Zip: GREENSBORO, NC 27409-  
Ownership: Private  
Operation: Commercial  
Material: Not reported  
Qty Lost 1: Not reported  
Qty Recovered 1: Not reported

Map ID  
Direction  
Distance  
Elevation

MAP FINDINGS

Site

Database(s)

EDR ID Number  
EPA ID Number

SAV-WAY #9 (Continued)

S105896784

Source: Leak-underground  
Type: Gasoline/diesel  
Location: Facility  
Setting: Not reported  
Risk Site: Not reported  
Site Priority: Not reported  
Priority Code: Not reported  
Priority Update: Not reported  
Dem Contact: JCN  
Wells Affected: Unknown  
Num Affected: Not reported  
Wells Contam: Not reported  
Sampled By: y  
Samples Include: Not reported  
7.5 Min Quad: Not reported  
5 Min Quad: Not reported  
Latitude: 36.06083333  
Longitude: -79.85527777  
Latitude Number: 360339  
Longitude Number: 795119  
Latitude Decimal: 36.06083333333333  
Longitude Decimal: 79.85527777777778  
GPS: 7  
Agency: DWM  
Facility ID: 30287  
Last Modified: Not reported  
Incident Phase: RE  
NOV Issued: 12/9/2003  
NORR Issued: Not reported  
45 Day Report: Not reported  
Public Meeting Held: Not reported  
Corrective Action Planned: Not reported  
SOC Sighed: Not reported  
Reclassification Report: Not reported  
RS Designation: Not reported  
Closure Request Date: Not reported  
Close-out Report: Not reported

M55  
SSW  
1/4-1/2  
0.454 mi.  
2397 ft.

OPEN PANTRY 701  
3700 SPRING GARDEN ST.  
GREENSBORO, NC 27403

LUST U003144384  
UST N/A

Site 3 of 3 in cluster M

Relative:  
Higher

LUST:  
Facility ID: 00-0-000  
UST Number: WS-13  
Incident Number: 30287  
Contamination Type: Groundwater/Both  
Source Type: Leak-underground  
Product Type: PETROLEUM  
Date Reported: 05/13/2002  
Date Occur: 03/01/2002  
Cleanup: Not reported  
Closure Request: Not reported  
Close Out: 09/14/2009  
Level Of Soil Cleanup Achieved: Residential

Actual:  
874 ft.

Map ID  
Direction  
Distance  
Elevation

MAP FINDINGS

Site

Database(s)

EDR ID Number  
EPA ID Number

**OPEN PANTRY 701 (Continued)**

**U003144384**

Tank Regulated Status: Regulated  
# Of Supply Wells: 0  
Commercial/NonCommercial UST Site: COMMERCIAL  
Risk Classification: L  
Risk Class Based On Review: L  
Corrective Action Plan Type: Not reported  
NOV Issue Date: Not reported  
NORR Issue Date: Not reported  
Site Priority: Not reported  
Phase Of LSA Req: 1  
Site Risk Reason: Gross contaminant levels  
Land Use: Residential  
MTBE: No  
MTBE1: Yes  
Flag: No  
Flag1: No  
LUR Filed: 08/12/2009  
Release Detection: 0  
Current Status: File Located in House  
RBCA GW: Cleanups to alternate standards  
PETOPT: 3  
RPL: False  
CD Num: 0  
Reel Num: 0  
RPOW: True  
RPOP: True  
Error Flag: 0  
Error Code: N  
Valid: False  
Lat/Long Decimal: 36.0611 -79.8556  
Testlat: Not reported  
Regional Officer Project Mgr: MSL  
Region: Winston-Salem  
Company: TRIAD OIL COMPANY  
Contact Person: CECIL LITTLE  
Telephone: (336) 852-601  
RP Address: 6318-A W. MARKET ST.  
RP City,St,Zip: GREENSBORO, NC 27409  
RP County: Not reported  
Comments: 9/24/02 NOV AND 10 DAY LETTER FOR FAILURE TO CONDUCT SITE CHECK.  
Intermediate update 2/11/2008  
5 Min Quad: Not reported

**PIRF:**

Facility Id: 30287  
Date Occurred: 2002-03-01 00:00:00  
Date Reported: 2002-06-03 00:00:00  
Description Of Incident: Tanks removed in 1987. Subsequent sampling conducted in 2002 confirmed contamination.  
Owner/Operator: Not reported  
Ownership: 4  
Operation Type: 6  
Type: 3  
Location: 1  
Site Priority: Not reported  
Priority Update: Not reported  
Wells Affected Y/N: u  
Samples Include: Not reported

Map ID  
Direction  
Distance  
Elevation

MAP FINDINGS

Site

Database(s)

EDR ID Number  
EPA ID Number

OPEN PANTRY 701 (Continued)

U003144384

7#5 Minute Quad: y  
5 Minute Quad: Not reported  
Pirf/Min Soil: Not reported  
Release Code: Not reported  
Source Code: Not reported  
Err Type: 9  
Cause: Not reported  
Source: E  
Ust Number: E  
  
Last Modified: Not reported  
**Incident Phase: Closed Out**  
NOV Issued: 2003-12-09 00:00:00  
NORR Issued: Not reported  
45 Day Report: Not reported  
Public Meeting Held: Not reported  
Corrective Action Planned: Not reported  
SOC Signed: Not reported  
Reclassification Report: Not reported  
RS Designation: Not reported  
Closure Request Date: Not reported  
Close-out Report: Not reported

UST:

Facility Id: 00-0-0000013210  
Contact: KYLES FRIENDLY SERVICE INC  
Contact Address1: 127 BLUE BELL RD  
Contact Address2: Not reported  
Contact City/State/Zip: GREENSBORO, NC 27406-5301  
FIPS County Desc: Guilford  
Latitude: 0  
Longitude: 0

Tank Id: 1  
Tank Status: Removed  
Installed Date: 05/09/1971  
Perm Close Date: 04/30/1987  
Product Key: 3  
Product Name: Gasoline, Gas Mix  
Tank Capacity: 8000  
Root Tank Id: Not reported  
Main Tank: No  
Compartment Tank: No  
Manifold Tank: Not reported  
Commercial: Yes  
Regulated: Yes  
Tank Construction: Single Wall Steel  
Piping Construction: Single Wall Steel  
Piping System Key: Unknown  
Other CP Tank: Not reported

Tank Id: 2  
Tank Status: Removed  
Installed Date: 05/09/1971  
Perm Close Date: 04/30/1987  
Product Key: 3



Map ID  
Direction  
Distance  
Elevation

MAP FINDINGS

Site

Database(s)

EDR ID Number  
EPA ID Number

**OPEN PANTRY 701 (Continued)**

**U003144384**

Product Name: Gasoline, Gas Mix  
Tank Capacity: 8000  
Root Tank Id: Not reported  
Main Tank: No  
Compartment Tank: No  
Manifold Tank: Not reported  
Commercial: Yes  
Regulated: Yes  
Tank Construction: Single Wall Steel  
Piping Construction: Single Wall Steel  
Piping System Key: Unknown  
Other CP Tank: Not reported

Tank Id: 3  
Tank Status: Removed  
Installed Date: 05/06/1983  
Perm Close Date: 04/30/1987  
Product Key: 3  
Product Name: Gasoline, Gas Mix  
Tank Capacity: 5000  
Root Tank Id: Not reported  
Main Tank: No  
Compartment Tank: No  
Manifold Tank: Not reported  
Commercial: Yes  
Regulated: Yes  
Tank Construction: Single Wall Steel  
Piping Construction: Single Wall Steel  
Piping System Key: Unknown  
Other CP Tank: Not reported

56  
SSE  
1/4-1/2  
0.476 mi.  
2513 ft.

**SOUTHERN GARDENS  
3416 SPRING GARDEN  
GREENSBORO, NC 27407**

IMD S101525090  
LUST N/A

Relative:  
Lower

IMD:

Actual:  
856 ft.

Region: WS  
Facility ID: 13482  
Date Occurred: 2/27/1995  
Submit Date: 3/10/1995  
GW Contam: Yes, Groundwater Contamination has been detected  
Soil Contam: Not reported  
Incident Desc: WATER WELL SAMPLE SHOWED BENZENE AT 26.2 PPB.  
Operator: SOUTHERN GARDENS  
Contact Phone: Not reported  
Owner Company: SAME  
Operator Address: 3416 SPRING GARDEN ST.  
Operator City: GREENSBORO  
Oper City,St,Zip: GREENSBORO, NC 27407  
Ownership: Private  
Operation: Commercial  
Material: GASOLINE  
Qty Lost 1: Not reported  
Qty Recovered 1: Not reported  
Source: Leak-underground

Map ID  
Direction  
Distance  
Elevation

MAP FINDINGS

Site

Database(s)

EDR ID Number  
EPA ID Number

**SOUTHERN GARDENS (Continued)**

**S101525090**

Type: Gasoline/diesel  
Location: Facility  
Setting: Urban  
Risk Site: Yes  
Site Priority: 070E  
Priority Code: L  
Priority Update: 5/30/1998  
Dem Contact: Not reported  
Wells Affected: Yes  
Num Affected: 1  
Wells Contam: SOUTHERN GARDENS  
Sampled By: Other  
Samples Include: Groundwater Samples  
7.5 Min Quad: Not reported  
5 Min Quad: Not reported  
Latitude: Not reported  
Longitude: Not reported  
Latitude Number: Not reported  
Longitude Number: Not reported  
Latitude Decimal: Not reported  
Longitude Decimal: Not reported  
GPS: NOD  
Agency: Not reported  
Facility ID: 13482  
Last Modified: Not reported  
Incident Phase: RE  
NOV Issued: Not reported  
NORR Issued: Not reported  
45 Day Report: Not reported  
Public Meeting Held: Not reported  
Corrective Action Planned: Not reported  
SOC Sighned: Not reported  
Reclassification Report: Not reported  
RS Designation: Not reported  
Closure Request Date: Not reported  
Close-out Report: Not reported

**LUST:**

Facility ID: Not reported  
UST Number: WS-4018  
Incident Number: 13482  
Contamination Type: Groundwater/Both  
Source Type: Leak-underground  
Product Type: PETROLEUM  
Date Reported: 02/27/1995  
Date Occur: Not reported  
Cleanup: 02/27/1995  
Closure Request: Not reported  
Close Out: Not reported  
Level Of Soil Cleanup Achieved: Not reported  
Tank Regulated Status: Regulated  
# Of Supply Wells: 0  
Commercial/NonCommercial UST Site: COMMERCIAL  
Risk Classification: L  
Risk Class Based On Review: U  
Corrective Action Plan Type: Not reported

Map ID  
Direction  
Distance  
Elevation

MAP FINDINGS

Site

Database(s)

EDR ID Number  
EPA ID Number

**SOUTHERN GARDENS (Continued)**

**S101525090**

NOV Issue Date:	Not reported
NORR Issue Date:	Not reported
Site Priority:	E070
Phase Of LSA Req:	Not reported
Site Risk Reason:	Not reported
Land Use:	Not reported
MTBE:	No
MTBE1:	Unknown
Flag:	No
Flag1:	No
LUR Filed:	Not reported
Release Detection:	0
Current Status:	File Located in House
RBCA GW:	Not reported
PETOPT:	3
RPL:	False
CD Num:	0
Reel Num:	0
RPOW:	False
RPOP:	False
Error Flag:	0
Error Code:	N
Valid:	False
Lat/Long Decimal:	36.0610 -79.8512
Testlat:	Not reported
Regional Officer Project Mgr:	JCN
Region:	Winston-Salem
Company:	HOLDING BROTHERS
Contact Person:	MR DAVID H OLDING
Telephone:	Not reported
RP Address:	3511 MILFORD CT.
RP City,St,Zip:	CONCORD, NC 28027
RP County:	Not reported
Comments:	Not reported
5 Min Quad:	Not reported
Last Modified:	Not reported
<b>Incident Phase:</b>	<b>Response</b>
NOV Issued:	Not reported
NORR Issued:	Not reported
45 Day Report:	Not reported
Public Meeting Held:	Not reported
Corrective Action Planned:	Not reported
SOC Signed:	Not reported
Reclassification Report:	Not reported
RS Designation:	Not reported
Closure Request Date:	Not reported
Close-out Report:	Not reported

Map ID  
Direction  
Distance  
Elevation

MAP FINDINGS

Site

Database(s) EDR ID Number  
EPA ID Number

57  
ESE  
1/4-1/2  
0.495 mi.  
2612 ft.

**BENSON PROPERTY, RAY  
3114 COLLIER DR.  
GREENSBORO, NC 27403**

IMD S102089275  
LUST N/A

Relative:  
Lower

IMD:

Actual:  
858 ft.

Region: WS  
Facility ID: 15270  
Date Occurred: 10/13/1994  
Submit Date: 4/13/1996  
GW Contam: Not reported  
Soil Contam: Yes  
Incident Desc: HEATING OIL LUST.  
Operator: RAY BENSON  
Contact Phone: Not reported  
Owner Company: Not reported  
Operator Address: 3006 COLLIER DRIVE  
Operator City: GREENSBORO  
Oper City, St, Zip: GREENSBORO, NC 27403  
Ownership: Private  
Operation: Residential  
Material: HEATING OIL  
Qty Lost 1: Not reported  
Qty Recovered 1: Not reported  
Source: Leak-underground  
Type: Heating Oil  
Location: Residence  
Setting: Residential  
Risk Site: Yes  
Site Priority: 035E  
Priority Code: L  
Priority Update: 10/22/1998  
Dem Contact: Not reported  
Wells Affected: No  
Num Affected: 0  
Wells Contam: Not reported  
Sampled By: Responsible Parties  
Samples Include: Groundwater Samples  
7.5 Min Quad: Not reported  
5 Min Quad: Not reported  
Latitude: Not reported  
Longitude: Not reported  
Latitude Number: Not reported  
Longitude Number: Not reported  
Latitude Decimal: Not reported  
Longitude Decimal: Not reported  
GPS: NOD  
Agency: Not reported  
Facility ID: 15270  
Last Modified: 11/23/1998  
Incident Phase: Closed Out  
NOV Issued: Not reported  
NORR Issued: Not reported  
45 Day Report: Not reported  
Public Meeting Held: Not reported  
Corrective Action Planned: Not reported  
SOC Sighned: Not reported  
Reclassification Report: Not reported

Map ID  
Direction  
Distance  
Elevation

MAP FINDINGS

Site

Database(s)

EDR ID Number  
EPA ID Number

**BENSON PROPERTY, RAY (Continued)**

**S102089275**

RS Designation: Not reported  
Closure Request Date: Not reported  
Close-out Report: 10/20/1998

**LUST:**

Facility ID: Not reported  
UST Number: WS-4700  
Incident Number: 15270  
Contamination Type: Soil  
Source Type: Leak-underground  
Product Type: PETROLEUM  
Date Reported: 10/13/1994  
Date Occur: 10/13/1994  
Cleanup: 09/30/2001  
Closure Request: Not reported  
Close Out: 10/20/1998  
Level Of Soil Cleanup Achieved: Residential  
Tank Regulated Status: Non Regulated  
# Of Supply Wells: 0  
Commercial/NonCommercial UST Site: Not reported  
Risk Classification: L  
Risk Class Based On Review: L  
Corrective Action Plan Type: Not reported  
NOV Issue Date: Not reported  
NORR Issue Date: Not reported  
Site Priority: E035  
Phase Of LSA Req: Not reported  
Site Risk Reason: Not reported  
Land Use: Not reported  
MTBE: No  
MTBE1: Unknown  
Flag: Yes  
Flag1: No  
LUR Filed: Not reported  
Release Detection: 0  
Current Status: File Located in Archives  
RBCA GW: Not reported  
PETOPT: Not reported  
RPL: False  
CD Num: 149  
Reel Num: 0  
RPOW: False  
RPOP: False  
Error Flag: 0  
Error Code: N  
Valid: False  
Lat/Long Decimal: 36.0628 -79.8422  
Testlat: Not reported  
Regional Officer Project Mgr: JCN  
Region: Winston-Salem  
Company: Not reported  
Contact Person: RAY BENSON  
Telephone: Not reported  
RP Address: 3006 COLLIER DRIVE  
RP City,St,Zip: GREENSBORO, NC 27403  
RP County: Not reported

Map ID  
Direction  
Distance  
Elevation

MAP FINDINGS

Site

Database(s)

EDR ID Number  
EPA ID Number

**BENSON PROPERTY, RAY (Continued)**

**S102089275**

Comments: REJECTED CSA.  
5 Min Quad: Not reported  
Last Modified: 1998-11-23 00:00:00  
**Incident Phase: Closed Out**  
NOV Issued: Not reported  
NORR Issued: Not reported  
45 Day Report: Not reported  
Public Meeting Held: Not reported  
Corrective Action Planned: Not reported  
SOC Signed: Not reported  
Reclassification Report: Not reported  
RS Designation: Not reported  
Closure Request Date: Not reported  
Close-out Report: 1998-10-20 00:00:00

58  
SSE  
1/2-1  
0.525 mi.  
2773 ft.

**MYERS BROS.  
3303 SPRING GARDEN ST.  
GREENSBORO, NC 27403**

**SHWS U001194715  
LUST N/A  
UST  
VCP**

**Relative:  
Higher**

SHWS:  
Facility ID: NONCD0002030  
Lat/Longitude: 36.06018 / -79.84855  
Geolocation Method: Geocode (address match)

**Actual:  
871 ft.**

LUST:  
Facility ID: Not reported  
UST Number: WS-7897  
Incident Number: 37202  
Contamination Type: Soil  
Source Type: Leak-underground  
Product Type: PETROLEUM  
Date Reported: 06/11/2008  
Date Occur: 05/06/2008  
Cleanup: 05/06/2008  
Closure Request: Not reported  
Close Out: 02/23/2009  
Level Of Soil Cleanup Achieved: Soil to Groundwater  
Tank Regulated Status: Non Regulated  
# Of Supply Wells: 0  
Commercial/NonCommercial UST Site: NON COMMERCIAL  
Risk Classification: L  
Risk Class Based On Review: L  
Corrective Action Plan Type: Not reported  
NOV Issue Date: Not reported  
NORR Issue Date: Not reported  
Site Priority: Not reported  
Phase Of LSA Req: Not reported  
Site Risk Reason: Not reported  
Land Use: Industrial/commercial  
MTBE: No  
MTBE1: Unknown  
Flag: No  
Flag1: No  
LUR Filed: Not reported  
Release Detection: 0

Map ID  
Direction  
Distance  
Elevation

MAP FINDINGS

Site

Database(s)

EDR ID Number  
EPA ID Number

**MYERS BROS. (Continued)**

**U001194715**

Current Status: File Located in House  
RBCA GW: Not reported  
PETOPT: 4  
RPL: True  
CD Num: 0  
Reel Num: 0  
RPOW: True  
RPOP: False  
Error Flag: 0  
Error Code: N  
Valid: True  
Lat/Long Decimal: 36.0596 -79.8490  
Testlat: Not reported  
Regional Officer Project Mgr: SKC  
Region: Winston-Salem  
Company: NORFOLKF AND SOUTHER CORP  
Contact Person: ROB WALLACE  
Telephone: Not reported  
RP Address: 110 FRANKLIN ST. SE, BOX 13  
RP City,St,Zip: ROANOKE, VA 24042  
RP County: Not reported  
Comments: Not reported  
5 Min Quad: Not reported

PIRF:  
Facility Id: 37202  
Date Occurred: 2008-05-06 00:00:00  
Date Reported: 2008-06-24 00:00:00  
Description Of Incident: Contamination discovered at tank removal  
Owner/Operator: Not reported  
Ownership: 4  
Operation Type: 6  
Type: 4  
Location: 8  
Site Priority: Not reported  
Priority Update: Not reported  
Wells Affected Y/N: n  
Samples Include: Not reported  
7#5 Minute Quad: N  
5 Minute Quad: Not reported  
Pirf/Min Soil: Not reported  
Release Code: Not reported  
Source Code: Not reported  
Err Type: 2  
Cause: 7  
Source: A  
Ust Number: P

Last Modified: 2009-02-23 00:00:00  
**Incident Phase: Closed Out**  
NOV Issued: Not reported  
NORR Issued: 2008-06-23 00:00:00  
45 Day Report: Not reported  
Public Meeting Held: Not reported  
Corrective Action Planned: Not reported  
SOC Signed: Not reported  
Reclassification Report: Not reported  
RS Designation: Not reported

Map ID  
Direction  
Distance  
Elevation

MAP FINDINGS

Site

Database(s)

EDR ID Number  
EPA ID Number

**MYERS BROS. (Continued)**

**U001194715**

Closure Request Date: Not reported  
Close-out Report: Not reported

UST:

Facility Id: 00-0-0000013212  
Contact: KYLES FRIENDLY SERVICE INC  
Contact Address1: 127 BLUE BELL RD  
Contact Address2: Not reported  
Contact City/State/Zip: GREENSBORO, NC 27406-5301  
FIPS County Desc: Guilford  
Latitude: 0  
Longitude: 0

Tank Id: 1  
Tank Status: Removed  
Installed Date: 05/09/1968  
Perm Close Date: 12/31/1989  
Product Key: 3  
Product Name: Gasoline, Gas Mix  
Tank Capacity: 1000  
Root Tank Id: Not reported  
Main Tank: No  
Compartment Tank: No  
Manifold Tank: Not reported  
Commercial: Yes  
Regulated: Yes  
Tank Construction: Single Wall Steel  
Piping Construction: Single Wall Steel  
Piping System Key: Unknown  
Other CP Tank: Not reported

VCP:

Facility ID: NONCD0002030

59  
SSW  
1/2-1  
0.563 mi.  
2973 ft.

**COTTON MILL SQUARE - SOLVENTS**  
**801 MERRIT DRIVE**  
**GREENSBORO, NC**

**SHWS S105586629**  
**IMD N/A**  
**VCP**

Relative:  
Higher

SHWS:  
Facility ID: NONCD0001551  
Lat/Longitude: 36.058333 / -79.855833  
Geolocation Method: Unknown

Actual:  
883 ft.

IMD:

Region: WS  
Facility ID: 86346  
Date Occurred: 8/22/2002  
Submit Date: 8/26/2004  
GW Contam: Yes, Groundwater Contamination has been detected  
Soil Contam: Not reported  
Incident Desc: BROWNFIELDS GRANTED FOR PROPERTY.  
Operator: OBERKROM, STEVE  
Contact Phone: Not reported  
Owner Company: LUCENT TECHNOLOGIES



Map ID  
Direction  
Distance  
Elevation

MAP FINDINGS

Site

Database(s)

EDR ID Number  
EPA ID Number

**COTTON MILL SQUARE - SOLVENTS (Continued)**

**S105586629**

Operator Address:1067 NW HIGHPOINT DRIVE  
Operator City: LEES SUMMIT  
Oper City,St,Zip: LEES SUMMIT, MI  
Ownership: Federal  
Operation: Mining  
Material: Not reported  
Qty Lost 1: Not reported  
Qty Recovered 1: Not reported  
Source: Dredge Spoil  
Type: Other inorganics  
Location: Not reported  
Setting: Not reported  
Risk Site: Not reported  
Site Priority: 240  
Priority Code: B  
Priority Update: Not reported  
Dem Contact: SHARON CIHAK  
Wells Affected: No  
Num Affected: 0  
Wells Contam: Not reported  
Sampled By: Not reported  
Samples Include: Not reported  
7.5 Min Quad: Not reported  
5 Min Quad: Not reported  
Latitude: 36.058333  
Longitude: -79.855833  
Latitude Number: Not reported  
Longitude Number: Not reported  
Latitude Decimal: Not reported  
Longitude Decimal: Not reported  
GPS: NOD  
Agency: DWQ  
Facility ID: 86346  
Last Modified: 8/26/2004  
Incident Phase: Assessment  
NOV Issued: 8/22/2002  
NORR Issued: Not reported  
45 Day Report: Not reported  
Public Meeting Held: Not reported  
Corrective Action Planned: Not reported  
SOC Sighned: Not reported  
Reclassification Report: Not reported  
RS Designation: Not reported  
Closure Request Date: Not reported  
Close-out Report: Not reported

VCP:

Facility ID: NONCD0001551

Map ID  
Direction  
Distance  
Elevation

MAP FINDINGS

Site

Database(s)

EDR ID Number  
EPA ID Number

60  
SE  
1/2-1  
0.569 mi.  
3002 ft.

**HILEMN LABORATORIES**  
**3125 SPRING GARDEN**  
**GREENSBORO, NC**

**SHWS** 1001198982  
**IMD** N/A  
**LAST**  
**BROWNFIELDS**

**Relative:**  
**Lower**

SHWS:  
Facility ID: NONCD0002667  
Lat/Longitude: 36.061388 / -79.845  
Geolocation Method: Unknown

**Actual:**  
**845 ft.**

IMD:  
Region: WS  
Facility ID: 12905  
Date Occurred: 6/8/1994  
Submit Date: 11/2/1994  
GW Contam: No data entered (data entry person submitted a blank field)  
Soil Contam: Yes  
Incident Desc: Not reported  
Operator: ,  
Contact Phone: Not reported  
Owner Company: HILEMN LABORATORIES  
Operator Address: 3125 SPRING GARDEN ST.  
Operator City: GREENSBORO  
Oper City,St,Zip: GREENSBORO, NC  
Ownership: Federal  
Operation: 8  
Material: DIESEL  
Qty Lost 1: Not reported  
Qty Recovered 1: Not reported  
Material: MINERAL OIL  
Qty Lost: Not reported  
Qty Recovered: Not reported  
Source: Dredge Spoil  
Type: Other petroleum product  
Location: Facility  
Setting: Urban  
Risk Site: Not reported  
Site Priority: Not reported  
Priority Code: NOD  
Priority Update: Not reported  
Dem Contact: Not reported  
Wells Affected: No  
Num Affected: 0  
Wells Contam: Not reported  
Sampled By: Responsible Parties  
Samples Include: Soil Samples  
7.5 Min Quad: Not reported  
5 Min Quad: Not reported  
Latitude: 36.0616  
Longitude: -79.8446  
Latitude Number: 360341  
Longitude Number: 795040  
Latitude Decimal: 36.0616  
Longitude Decimal: -79.8446  
GPS: CALC  
Agency: DWQ  
Facility ID: 12905  
Last Modified: 5/14/2001

Map ID  
Direction  
Distance  
Elevation

MAP FINDINGS

Site

Database(s)

EDR ID Number  
EPA ID Number

**HILEMN LABORATORIES (Continued)**

**1001198982**

Incident Phase: Closed Out  
NOV Issued: Not reported  
NORR Issued: Not reported  
45 Day Report: Not reported  
Public Meeting Held: Not reported  
Corrective Action Planned: Not reported  
SOC Sighned: Not reported  
Reclassification Report: Not reported  
RS Designation: Not reported  
Closure Request Date: Not reported  
Close-out Report: Not reported

LAST:

Facility ID: Not reported  
UST Number: WS-12905  
Incident Number: 12905  
Contamination Type: NO  
Source Type: 14  
Product Type: N  
Date Reported: Not reported  
Date Occur: Not reported  
Cleanup: Not reported  
Closure Request: Not reported  
Close Out: 10/24/1995  
Level Of Soil Cleanup Achieved: Not reported  
Tank Regulated Status: Not reported  
# Of Supply Wells: 0  
Commercial/NonCommercial UST Site: Not reported  
Risk Classification: Not reported  
Risk Class Based On Review: Not reported  
Corrective Action Plan Type: Not reported  
NOV Issue Date: Not reported  
NORR Issue Date: Not reported  
Site Priority: 0  
Phase Of LSA Req: Not reported  
Site Risk Reason: Not reported  
Land Use: Not reported  
MTBE: No  
MTBE1: Unknown  
Flag: Yes  
Flag1: No  
LUR Filed: Not reported  
Release Detection: 0  
Current Status: A  
RBCA GW: Not reported  
PETOPT: Not reported  
RPL: False  
CD Num: 337  
Reel Num: 0  
RPOW: False  
RPOP: False  
Error Flag: 0  
Error Code: Not reported  
Valid: False  
Lat/Long: Not reported  
Lat/Long Decimal: 0 0

Map ID  
Direction  
Distance  
Elevation

MAP FINDINGS

Site

Database(s)

EDR ID Number  
EPA ID Number

**HILEMN LABORATORIES (Continued)**

1001198982

Testlat: Not reported  
Regional Officer Project Mgr: Not reported  
Region: WS  
Company: HILEMN LABORATORIES  
Contact Person: Not reported  
Telephone: Not reported  
RP Address: 3125 SPRING GARDEN ST.  
RP City,St,Zip: GREENSBORO, NC  
RP County: Not reported  
Comments: Not reported  
5 Min Quad: Not reported

**PIRF:**

Facility Id: 12905  
Date Occurred: Not reported  
Date Reported: Not reported  
Description Of Incident: Not reported  
Owner/Operator: Not reported  
Ownership: 5  
Operation Type: 8  
Type: Not reported  
Location: Not reported  
Site Priority: 0NOD  
Priority Update: Not reported  
Wells Affected Y/N: N  
Samples Include: 0  
7#5 Minute Quad: Not reported  
5 Minute Quad: Not reported  
Pirf/Min Soil: Not reported  
Release Code: Not reported  
Source Code: Not reported  
Err Type: Not reported  
Cause: Not reported  
Source: Not reported  
Ust Number: 0

Last Modified: 10/24/1995  
**Incident Phase: CO**  
NOV Issued: Not reported  
NORR Issued: Not reported  
45 Day Report: Not reported  
Public Meeting Held: Not reported  
Corrective Action Planned: Not reported  
SOC Signed: Not reported  
Reclassification Report: Not reported  
RS Designation: Not reported  
Closure Request Date: Not reported  
Close-out Report: 10/24/1995

**BROWNFIELDS:**

Project Type: FINALIZED BROWNFIELD AGREEMENTS

MAP FINDINGS

Map ID  
 Direction  
 Distance  
 Elevation

Site

Database(s)

EDR ID Number  
 EPA ID Number

**61**  
**SW**  
**1/2-1**  
**0.571 mi.**  
**3015 ft.**

**HARVIN REACTION TECHNOLOGY INC**  
**3921 SPRING GARDEN ST**  
**GREENSBORO, NC 27407**

**CERCLIS** 1000306678  
**RCRA NonGen / NLR** NCD044509149  
**TSCA**  
**SHWS**  
**IMD**  
**LUST**  
**UST**  
**PRP**

**Relative:**  
**Lower**

**Actual:**  
**869 ft.**

**CERCLIS:**  
 Site ID: 0410379  
 EPA ID: NCD044509149  
 Facility County: GUILFORD  
 Short Name: HARVIN REACTION TECHNOLOG  
 Congressional District: Not reported  
 IFMS ID: A4YT  
 SMSA Number: Not reported  
 USGC Hydro Unit: Not reported  
 Federal Facility: Not a Federal Facility  
 DMNSN Number: 0.00000  
 Site Orphan Flag: Not reported  
 RCRA ID: Not reported  
 USGS Quadrangle: Not reported  
 Site Init By Prog: R  
 NFRAP Flag: Not reported  
 Parent ID: Not reported  
 RST Code: Not reported  
 EPA Region: 04  
 Classification: Not reported  
 Site Settings Code: Not reported  
 NPL Status: Not on the NPL  
 DMNSN Unit Code: Not reported  
 RBRAC Code: Not reported  
 RResp Fed Agency Code: Not reported  
 Non NPL Status: Removal Only Site (No Site Assessment Work Needed)  
 Non NPL Status Date: 04/06/09  
 Site Fips Code: 37081  
 CC Concurrence Date: / /  
 CC Concurrence FY: Not reported  
 Alias EPA ID: Not reported  
 Site FUDS Flag: Not reported

**CERCLIS Site Contact Name(s):**  
 Contact ID: 13000153.00000  
 Contact Name: Not reported  
 Contact Tel: Not reported  
 Contact Title: On-Scene Coordinator (OSC)  
 Contact Email: Not reported

Alias Comments: Not reported  
 Site Description: Not reported

**CERCLIS Assessment History:**  
 Action Code: 001  
 Action: POTENTIALLY RESPONSIBLE PARTY EMERGENCY REMOVAL  
 Date Started: 04/03/09  
 Date Completed: 04/15/09  
 Priority Level: Cleaned up

Map ID  
Direction  
Distance  
Elevation

MAP FINDINGS

Site

Database(s)

EDR ID Number  
EPA ID Number

**HARVIN REACTION TECHNOLOGY INC (Continued)**

**1000306678**

Operable Unit: SITEWIDE  
Primary Responsibility: Responsible Party  
Planning Status: Primary  
Urgency Indicator: Emergency  
Action Anomaly: Not reported

Action Code: 001  
Action: Notice Letters Issued  
Date Started: / /  
Date Completed: 03/09/11  
Priority Level: Not reported  
Operable Unit: SITEWIDE  
Primary Responsibility: Federal Enforcement  
Planning Status: Not reported  
Urgency Indicator: Not reported  
Action Anomaly: Not reported

Action Code: 001  
Action: NON-NATIONAL PRIORITIES LIST POTENTIALLY RESPONSIBLE PARTY SEARCH  
Date Started: 02/10/11  
Date Completed: 04/04/12  
Priority Level: Not reported  
Operable Unit: SITEWIDE  
Primary Responsibility: Federal Enforcement  
Planning Status: Not reported  
Urgency Indicator: Not reported  
Action Anomaly: Not reported

Action Code: 001  
Action: COST RECOVERY NEGOTIATIONS  
Date Started: 03/09/11  
Date Completed: 04/04/12  
Priority Level: Not reported  
Operable Unit: SITEWIDE  
Primary Responsibility: Federal Enforcement  
Planning Status: Not reported  
Urgency Indicator: Not reported  
Action Anomaly: Not reported

**RCRA NonGen / NLR:**

Date form received by agency: 08/05/2009  
Facility name: HARVIN REACTION TECHNOLOGY INC  
Facility address: 3921 SPRING GARDEN ST  
GREENSBORO, NC 27407  
EPA ID: NCD044509149  
Mailing address: N MAIN ST  
ADAIRSVILLE, GA 30103  
Contact: SHAWN R O'DONNELL  
Contact address: N MAIN ST  
ADAIRSVILLE, GA 30103  
Contact country: US  
Contact telephone: 314-397-9193  
Contact email: SODONNELL@HARVINREACTION.COM

Map ID  
Direction  
Distance  
Elevation

MAP FINDINGS

Site

Database(s)

EDR ID Number  
EPA ID Number

**HARVIN REACTION TECHNOLOGY INC (Continued)**

**1000306678**

EPA Region: 04  
Land type: Private  
Classification: Non-Generator  
Description: Handler: Non-Generators do not presently generate hazardous waste

Owner/Operator Summary:

Owner/operator name: DASH MULTI-CORP  
Owner/operator address: 2500 ADIE RD  
MARYLAND HEIGHTS, MO 63043

Owner/operator country: US  
Owner/operator telephone: Not reported  
Legal status: Private  
Owner/Operator Type: Operator  
Owner/Op start date: 08/27/1997  
Owner/Op end date: Not reported

Owner/operator name: DASH MULTI-CORP  
Owner/operator address: 2500 ADIE RD  
MARYLAND HEIGHTS, MO 63043  
Owner/operator country: US  
Owner/operator telephone: (314) 432-3200  
Legal status: Private  
Owner/Operator Type: Owner  
Owner/Op start date: 08/27/1997  
Owner/Op end date: Not reported

Handler Activities Summary:

U.S. importer of hazardous waste: No  
Mixed waste (haz. and radioactive): No  
Recycler of hazardous waste: No  
Transporter of hazardous waste: No  
Treater, storer or disposer of HW: No  
Underground injection activity: No  
On-site burner exemption: No  
Furnace exemption: No  
Used oil fuel burner: No  
Used oil processor: No  
User oil refiner: No  
Used oil fuel marketer to burner: No  
Used oil Specification marketer: No  
Used oil transfer facility: No  
Used oil transporter: No

Historical Generators:

Date form received by agency: 04/22/2009  
Facility name: HARVIN REACTION TECHNOLOGY INC  
Classification: Large Quantity Generator

Date form received by agency: 02/01/2001  
Facility name: HARVIN REACTION TECHNOLOGY INC  
Classification: Small Quantity Generator

Date form received by agency: 12/18/1997  
Facility name: HARVIN REACTION TECHNOLOGY INC  
Classification: Small Quantity Generator

Map ID  
Direction  
Distance  
Elevation

MAP FINDINGS

Site

Database(s)

EDR ID Number  
EPA ID Number

**HARVIN REACTION TECHNOLOGY INC (Continued)**

**1000306678**

Hazardous Waste Summary:

Waste code: P022  
Waste name: CARBON DISULFIDE

Facility Has Received Notices of Violations:

Regulation violated: Not reported  
Area of violation: Generators - Pre-transport  
Date violation determined: 05/26/2006  
Date achieved compliance: 08/04/2006  
Violation lead agency: State  
Enforcement action: WRITTEN INFORMAL  
Enforcement action date: 07/07/2006  
Enf. disposition status: Action Satisfied (Case Closed)  
Enf. disp. status date: 08/04/2006  
Enforcement lead agency: State  
Proposed penalty amount: Not reported  
Final penalty amount: Not reported  
Paid penalty amount: Not reported

Regulation violated: Not reported  
Area of violation: Universal Waste - Small Quantity Handlers  
Date violation determined: 05/26/2006  
Date achieved compliance: 08/04/2006  
Violation lead agency: State  
Enforcement action: WRITTEN INFORMAL  
Enforcement action date: 07/07/2006  
Enf. disposition status: Action Satisfied (Case Closed)  
Enf. disp. status date: 08/04/2006  
Enforcement lead agency: State  
Proposed penalty amount: Not reported  
Final penalty amount: Not reported  
Paid penalty amount: Not reported

Regulation violated: SR - 262.34(b),a(3),265.174  
Area of violation: Generators - Pre-transport  
Date violation determined: 01/09/1997  
Date achieved compliance: 02/11/1997  
Violation lead agency: State  
Enforcement action: WRITTEN INFORMAL  
Enforcement action date: 01/09/1997  
Enf. disposition status: Not reported  
Enf. disp. status date: Not reported  
Enforcement lead agency: State  
Proposed penalty amount: Not reported  
Final penalty amount: Not reported  
Paid penalty amount: Not reported

Regulation violated: SR - 262  
Area of violation: Generators - General  
Date violation determined: 03/04/1987  
Date achieved compliance: 03/12/1987  
Violation lead agency: State  
Enforcement action: WRITTEN INFORMAL  
Enforcement action date: 03/04/1987  
Enf. disposition status: Not reported  
Enf. disp. status date: Not reported



Map ID  
Direction  
Distance  
Elevation

MAP FINDINGS

Site

Database(s)

EDR ID Number  
EPA ID Number

**HARVIN REACTION TECHNOLOGY INC (Continued)**

**1000306678**

Enforcement lead agency: State  
Proposed penalty amount: Not reported  
Final penalty amount: Not reported  
Paid penalty amount: Not reported

Evaluation Action Summary:

Evaluation date: 08/04/2006  
Evaluation: COMPLIANCE SCHEDULE EVALUATION  
Area of violation: Not reported  
Date achieved compliance: Not reported  
Evaluation lead agency: State

Evaluation date: 05/26/2006  
Evaluation: COMPLIANCE EVALUATION INSPECTION ON-SITE  
Area of violation: Generators - Pre-transport  
Date achieved compliance: 08/04/2006  
Evaluation lead agency: State

Evaluation date: 05/26/2006  
Evaluation: COMPLIANCE EVALUATION INSPECTION ON-SITE  
Area of violation: Universal Waste - Small Quantity Handlers  
Date achieved compliance: 08/04/2006  
Evaluation lead agency: State

Evaluation date: 02/11/1997  
Evaluation: COMPLIANCE SCHEDULE EVALUATION  
Area of violation: Not reported  
Date achieved compliance: Not reported  
Evaluation lead agency: State

Evaluation date: 01/09/1997  
Evaluation: COMPLIANCE EVALUATION INSPECTION ON-SITE  
Area of violation: Generators - Pre-transport  
Date achieved compliance: 02/11/1997  
Evaluation lead agency: State

Evaluation date: 11/29/1993  
Evaluation: FOCUSED COMPLIANCE INSPECTION  
Area of violation: Not reported  
Date achieved compliance: Not reported  
Evaluation lead agency: State

Evaluation date: 10/25/1993  
Evaluation: FOCUSED COMPLIANCE INSPECTION  
Area of violation: Not reported  
Date achieved compliance: Not reported  
Evaluation lead agency: State

Evaluation date: 10/20/1993  
Evaluation: FOCUSED COMPLIANCE INSPECTION  
Area of violation: Not reported  
Date achieved compliance: Not reported  
Evaluation lead agency: State

Evaluation date: 11/17/1988  
Evaluation: COMPLIANCE EVALUATION INSPECTION ON-SITE  
Area of violation: Not reported

Map ID  
Direction  
Distance  
Elevation

MAP FINDINGS

Site

Database(s)

EDR ID Number  
EPA ID Number

**HARVIN REACTION TECHNOLOGY INC (Continued)**

**1000306678**

Date achieved compliance: Not reported  
Evaluation lead agency: State

Evaluation date: 02/24/1988  
Evaluation: COMPLIANCE EVALUATION INSPECTION ON-SITE  
Area of violation: Not reported  
Date achieved compliance: Not reported  
Evaluation lead agency: State

Evaluation date: 03/12/1987  
Evaluation: COMPLIANCE SCHEDULE EVALUATION  
Area of violation: Not reported  
Date achieved compliance: Not reported  
Evaluation lead agency: State

Evaluation date: 03/04/1987  
Evaluation: NON-FINANCIAL RECORD REVIEW  
Area of violation: Generators - General  
Date achieved compliance: 03/12/1987  
Evaluation lead agency: State

Evaluation date: 03/19/1985  
Evaluation: COMPLIANCE EVALUATION INSPECTION ON-SITE  
Area of violation: Not reported  
Date achieved compliance: Not reported  
Evaluation lead agency: State

Evaluation date: 03/15/1984  
Evaluation: COMPLIANCE EVALUATION INSPECTION ON-SITE  
Area of violation: Not reported  
Date achieved compliance: Not reported  
Evaluation lead agency: State

[Click this hyperlink](#) while viewing on your computer to access additional TSCA detail in the EDR Site Report.

**SHWS:**

Facility ID: NONCD0001383  
Lat/Longitude: 36.14583 / -79.86333  
Geolocation Method: Unknown

**IMD:**

Region: WS  
Facility ID: 17963  
Date Occurred: 6/4/1997  
Submit Date: 10/20/1997  
GW Contam: Not reported  
Soil Contam: Not reported  
Incident Desc: UPON REMOVAL OF HEATING OIL UST, CONTAMINATED SOIL WAS DISCOVERED  
Operator: Not reported  
Contact Phone: Not reported  
Owner Company: BMC ACQUISITION, INC.  
Operator Address: 3921 SPRING GARDEN ST.  
Operator City: GREENSBORO  
Oper City, St, Zip: GREENSBORO, NC 27407  
Ownership: Private  
Operation: Industrial

Map ID  
Direction  
Distance  
Elevation

MAP FINDINGS

Site

Database(s)

EDR ID Number  
EPA ID Number

**HARVIN REACTION TECHNOLOGY INC (Continued)**

**1000306678**

Material: HEATING OIL  
Qty Lost 1: Not reported  
Qty Recovered 1: Not reported  
Source: Leak-underground  
Type: Heating Oil  
Location: Facility  
Setting: Urban  
Risk Site: Yes  
Site Priority: E020  
Priority Code: L  
Priority Update: 5/8/1998  
Dem Contact: SHARON CIHAK  
Wells Affected: Not reported  
Num Affected: 0  
Wells Contam: Not reported  
Sampled By: Not reported  
Samples Include: Not reported  
7.5 Min Quad: Not reported  
5 Min Quad: Not reported  
Latitude: 36.0625  
Longitude: -79.8614  
Latitude Number: Not reported  
Longitude Number: Not reported  
Latitude Decimal: Not reported  
Longitude Decimal: Not reported  
GPS: CALC  
Agency: Not reported  
Facility ID: 17963  
Last Modified: Not reported  
Incident Phase: RE  
NOV Issued: Not reported  
NORR Issued: Not reported  
45 Day Report: Not reported  
Public Meeting Held: Not reported  
Corrective Action Planned: Not reported  
SOC Sighned: Not reported  
Reclassification Report: Not reported  
RS Designation: Not reported  
Closure Request Date: Not reported  
Close-out Report: Not reported

Region: WS  
Facility ID: 3595  
Date Occurred: 2/10/1988  
Submit Date: 5/9/2006  
GW Contam: Yes, Groundwater Contamination has been detected  
Soil Contam: Not reported  
Incident Desc: LAST REVIEW 4/18/2006. Need revised monitoring plan.  
Operator: BAUM, RICHARD  
Contact Phone: Not reported  
Owner Company: HARVIN REACTION TECHNOLOGY, INC.  
Operator Address: 3921 SPRING GARDEN ST.  
Operator City: GREENSBORO  
Oper City, St, Zip: GREENSBORO, NC  
Ownership: Federal  
Operation: Mining

Map ID  
Direction  
Distance  
Elevation

MAP FINDINGS

Site

Database(s)

EDR ID Number  
EPA ID Number

**HARVIN REACTION TECHNOLOGY INC (Continued)**

**1000306678**

Material: TRICHLOROETHANE  
Qty Lost 1: Not reported  
Qty Recovered 1: NONE  
Material: TETRACHLOROETHENE  
Qty Lost: Not reported  
Qty Recovered: Not reported  
Source: Unknown  
Type: Other inorganics  
Location: Facility  
Setting: Industrial  
Risk Site: Not reported  
Site Priority: 100  
Priority Code: E  
Priority Update: Not reported  
Dem Contact: GENE MAO  
Wells Affected: No  
Num Affected: 0  
Wells Contam: Not reported  
Sampled By: None  
Samples Include: Not reported  
7.5 Min Quad: Not reported  
5 Min Quad: Not reported  
Latitude: 36.14583  
Longitude: -79.86333  
Latitude Number: Not reported  
Longitude Number: Not reported  
Latitude Decimal: Not reported  
Longitude Decimal: Not reported  
GPS: EST  
Agency: DWQ  
Facility ID: 3595  
Last Modified: 5/9/2006  
Incident Phase: RE  
NOV Issued: 1/19/1988  
NORR Issued: Not reported  
45 Day Report: Not reported  
Public Meeting Held: Not reported  
Corrective Action Planned: Not reported  
SOC Signed: Not reported  
Reclassification Report: Not reported  
RS Designation: Not reported  
Closure Request Date: Not reported  
Close-out Report: Not reported

**LUST:**

Facility ID: Not reported  
UST Number: WS-5216  
Incident Number: 17963  
Contamination Type: Soil  
Source Type: Leak-underground  
Product Type: PETROLEUM  
Date Reported: 09/03/1997  
Date Occur: 06/04/1997  
Cleanup: 06/04/1997  
Closure Request: Not reported  
Close Out: 08/31/2004

Map ID  
Direction  
Distance  
Elevation

MAP FINDINGS

Site

Database(s)

EDR ID Number  
EPA ID Number

**HARVIN REACTION TECHNOLOGY INC (Continued)**

**1000306678**

Level Of Soil Cleanup Achieved: Residential  
Tank Regulated Status: Non Regulated  
# Of Supply Wells: 0  
Commercial/NonCommercial UST Site: COMMERCIAL  
Risk Classification: L  
Risk Class Based On Review: L  
Corrective Action Plan Type: Not reported  
NOV Issue Date: 09/09/1997  
NORR Issue Date: Not reported  
Site Priority: E020  
Phase Of LSA Req: 1  
Site Risk Reason: Not reported  
Land Use: Industrial/commercial  
MTBE: No  
MTBE1: No  
Flag: No  
Flag1: No  
LUR Filed: Not reported  
Release Detection: 0  
Current Status: File Located in Archives  
RBCA GW: Cleanups to 2L.0202 standards  
PETOPT: 4  
RPL: True  
CD Num: 280  
Reel Num: 0  
RPOW: True  
RPOP: False  
Error Flag: 0  
Error Code: N  
Valid: False  
Lat/Long Decimal: 36.0635 -79.8647  
Testlat: Not reported  
Regional Officer Project Mgr: SKC  
Region: Winston-Salem  
Company: HARVIN REATION TECHNOLOGY, INC  
Contact Person: RICHARD A BAUM  
Telephone: 3362920566  
RP Address: 3921 SPRING GARDEN ST.  
RP City,St,Zip: GREENSBORO, NC 27407  
RP County: Not reported  
Comments: Not reported  
5 Min Quad: Not reported  
Last Modified: Not reported  
**Incident Phase: Closed Out**  
NOV Issued: Not reported  
NORR Issued: Not reported  
45 Day Report: Not reported  
Public Meeting Held: Not reported  
Corrective Action Planned: Not reported  
SOC Signed: Not reported  
Reclassification Report: Not reported  
RS Designation: Not reported  
Closure Request Date: Not reported  
Close-out Report: Not reported  
  
Facility ID: Not reported  
UST Number: WS-2479

Map ID  
Direction  
Distance  
Elevation

MAP FINDINGS

Site

Database(s)

EDR ID Number  
EPA ID Number

**HARVIN REACTION TECHNOLOGY INC (Continued)**

**1000306678**

Incident Number: 3595  
Contamination Type: Soil  
Source Type: Leak-underground  
Product Type: PETROLEUM  
Date Reported: 10/18/1995  
Date Occur: Not reported  
Cleanup: 10/18/1995  
Closure Request: Not reported  
Close Out: 09/08/2004  
Level Of Soil Cleanup Achieved: Not reported  
Tank Regulated Status: Non Regulated  
# Of Supply Wells: 0  
Commercial/NonCommercial UST Site: Not reported  
Risk Classification: L  
Risk Class Based On Review: L  
Corrective Action Plan Type: Not reported  
NOV Issue Date: 11/07/1995  
NORR Issue Date: Not reported  
Site Priority: E100  
Phase Of LSA Req: Not reported  
Site Risk Reason: Not reported  
Land Use: Not reported  
MTBE: No  
MTBE1: Unknown  
Flag: No  
Flag1: No  
LUR Filed: Not reported  
Release Detection: 0  
Current Status: File Located in House  
RBCA GW: Not reported  
PETOPT: Not reported  
RPL: False  
CD Num: 0  
Reel Num: 0  
RPOW: False  
RPOP: False  
Error Flag: 0  
Error Code: N  
Valid: False  
Lat/Long Decimal: 36.0639 -79.8654  
Testlat: Not reported  
Regional Officer Project Mgr: LJM  
Region: Winston-Salem  
Company: BRIN-MONT CHEMICALS, INC.  
Contact Person: Not reported  
Telephone: Not reported  
RP Address: 3921 SPRING GARDEN ST.  
RP City,St,Zip: GREENSBORO, NC 27407  
RP County: Not reported  
Comments: FILE COMBINED WITH BRIN MONT CHEMICAL CODE 4 FILE. NFA issued. No  
Deed recordation nor public notice needed.  
5 Min Quad: Not reported  
Last Modified: 1997-11-03 00:00:00  
**Incident Phase: Closed Out**  
NOV Issued: 1997-09-09 00:00:00  
NORR Issued: Not reported  
45 Day Report: Not reported

Map ID  
Direction  
Distance  
Elevation

MAP FINDINGS

Site

Database(s)

EDR ID Number  
EPA ID Number

**HARVIN REACTION TECHNOLOGY INC (Continued)**

**1000306678**

Public Meeting Held: Not reported  
Corrective Action Planned: Not reported  
SOC Signed: Not reported  
Reclassification Report: Not reported  
RS Designation: Not reported  
Closure Request Date: Not reported  
Close-out Report: Not reported

**UST:**

Facility Id: 00-0-0000003531  
Contact: BMC ACQUISITION, INC.  
Contact Address1: 3921 SPRING GARDEN STREET  
Contact Address2: Not reported  
Contact City/State/Zip: GREENSBORO, NC 27407  
FIPS County Desc: Guilford  
Latitude: 0  
Longitude: 0

Tank Id: V36  
Tank Status: Removed  
Installed Date: 02/21/1978  
Perm Close Date: 07/01/1983  
Product Key: 16  
Product Name: Other, Hazardous  
Tank Capacity: 10000  
Root Tank Id: Not reported  
Main Tank: No  
Compartment Tank: No  
Manifold Tank: Not reported  
Commercial: Yes  
Regulated: Yes  
Tank Construction: Single Wall Steel  
Piping Construction: Single Wall Steel  
Piping System Key: Unknown  
Other CP Tank: Not reported

Tank Id: V46  
Tank Status: Removed  
Installed Date: 02/22/1975  
Perm Close Date: 06/04/1997  
Product Key: 16  
Product Name: Other, Hazardous  
Tank Capacity: 10000  
Root Tank Id: Not reported  
Main Tank: No  
Compartment Tank: No  
Manifold Tank: Not reported  
Commercial: Yes  
Regulated: Yes  
Tank Construction: Single Wall Steel  
Piping Construction: Single Wall Steel  
Piping System Key: Unknown  
Other CP Tank: Not reported

Tank Id: V47

Map ID  
Direction  
Distance  
Elevation

MAP FINDINGS

Site

Database(s)

EDR ID Number  
EPA ID Number

**HARVIN REACTION TECHNOLOGY INC (Continued)**

**1000306678**

Tank Status: Removed  
Installed Date: 02/21/1978  
Perm Close Date: 06/04/1997  
Product Key: 2  
Product Name: Fuel Oil  
Tank Capacity: 10000  
Root Tank Id: Not reported  
Main Tank: No  
Compartment Tank: No  
Manifold Tank: Not reported  
Commercial: Yes  
Regulated: No  
Tank Construction: Single Wall Steel  
Piping Construction: Single Wall Steel  
Piping System Key: Unknown  
Other CP Tank: Not reported

PRP:  
PRP name: DASH MULTI-CRP, INC

62  
SE  
1/2-1  
0.613 mi.  
3235 ft.

**HOMETOWN CASH AND CARRY  
3011 SPRING GARDEN  
GREENSBORO, NC**

**SHWS S105912238  
IMD N/A**

**Relative:  
Higher  
  
Actual:  
882 ft.**

SHWS:  
Facility ID: NONCD0001866  
Lat/Longitude: 36.062196 / -79.84308  
Geolocation Method: Geocode (address match)

IMD:  
Region: WS  
Facility ID: 20032  
Date Occurred: 3/15/1999  
Submit Date: 5/21/1999  
GW Contam: Yes, Groundwater Contamination has been detected  
Soil Contam: Not reported  
Incident Desc: Not reported  
Operator: UNKNOWN,  
Contact Phone: Not reported  
Owner Company: Not reported  
Operator Address: Not reported  
Operator City: Not reported  
Oper City,St,Zip: Not reported  
Ownership: Municipal  
Operation: Agricultural  
Material: Not reported  
Qty Lost 1: Not reported  
Qty Recovered 1: Not reported  
Source: Unknown  
Type: Other organics  
Location: Not reported  
Setting: Not reported  
Risk Site: Not reported  
Site Priority: Not reported  
Priority Code: NOD



Map ID  
 Direction  
 Distance  
 Elevation

MAP FINDINGS

Site

Database(s)

EDR ID Number  
 EPA ID Number

**HOMETOWN CASH AND CARRY (Continued)**

**S105912238**

Priority Update: Not reported  
 Dem Contact: Not reported  
 Wells Affected: No  
 Num Affected: 0  
 Wells Contam: Not reported  
 Sampled By: Not reported  
 Samples Include: Not reported  
 7.5 Min Quad: Not reported  
 5 Min Quad: Not reported  
 Latitude: Not reported  
 Longitude: Not reported  
 Latitude Number: Not reported  
 Longitude Number: Not reported  
 Latitude Decimal: Not reported  
 Longitude Decimal: Not reported  
 GPS: NOD  
 Agency: DWQ  
 Facility ID: 20032  
 Last Modified: 5/24/2001  
 Incident Phase: RE  
 NOV Issued: Not reported  
 NORR Issued: Not reported  
 45 Day Report: Not reported  
 Public Meeting Held: Not reported  
 Corrective Action Planned: Not reported  
 SOC Sighned: Not reported  
 Reclassification Report: Not reported  
 RS Designation: Not reported  
 Closure Request Date: Not reported  
 Close-out Report: Not reported

**63**  
**SE**  
**1/2-1**  
**0.769 mi.**  
**4059 ft.**

**NCDOT - SITE #61 NORFOLK SOUTHERN/THOMPS**  
**1124 S. HOLDEN ROAD**  
**GREENSBORO, NC**

**SHWS S105425788**  
**IMD N/A**

**Relative:**  
**Lower**

SHWS:  
 Facility ID: NONCD0002148  
 Lat/Longitude: 36.05825 / -79.842536  
 Actual: Geolocation Method: Geocode (address match)

**Actual:**  
**854 ft.**

IMD:

Region: WS  
 Facility ID: 86125  
 Date Occurred: 6/1/1998  
 Submit Date: 3/5/2002  
 GW Contam: Yes, Groundwater Contamination has been detected  
 Soil Contam: Not reported  
 Incident Desc: NATURAL ATTENUATION IS NOT WORKING. ACTIVE REMEDIATION IN SOURCE AREA NEEDED. APPROVED INJECTION OF HYDROGEN RELEASING COMPOUND IN SOURCE AREA. LAST REVIEW 6/29  
 Operator: NIVER, THOMAS C.  
 Contact Phone: (919) 218-1659  
 Owner Company: NC DOT- ENVIRONMENTAL OPERATIONS  
 Operator Address: CENTURY COMPLEX, BUILDING B

Map ID  
Direction  
Distance  
Elevation

MAP FINDINGS

Site

Database(s)

EDR ID Number  
EPA ID Number

**NCDOT - SITE #61 NORFOLK SOUTHERN/THOMPS (Continued)**

**S105425788**

Operator City: RALEIGH  
Oper City,St,Zip: RALEIGH, NC (919) 218-16  
Ownership: 8  
Operation: Mining  
Material: Not reported  
Qty Lost 1: Not reported  
Qty Recovered 1: Not reported  
Source: Intentional dump  
Type: Other inorganics  
Location: Not reported  
Setting: Not reported  
Risk Site: Not reported  
Site Priority: Not reported  
Priority Code: E  
Priority Update: Not reported  
Dem Contact: GENE MAO  
Wells Affected: No  
Num Affected: 0  
Wells Contam: Not reported  
Sampled By: Not reported  
Samples Include: Not reported  
7.5 Min Quad: Not reported  
5 Min Quad: Not reported  
Latitude: 36.0559  
Longitude: -79.8418  
Latitude Number: 360321  
Longitude Number: 795030  
Latitude Decimal: 36.0559  
Longitude Decimal: -79.8418  
GPS: CALC  
Agency: DWQ  
Facility ID: 86125  
Last Modified: 7/12/2006  
Incident Phase: RE  
NOV Issued: 10/21/2004  
NORR Issued: Not reported  
45 Day Report: Not reported  
Public Meeting Held: Not reported  
Corrective Action Planned: 10/10/2005  
SOC Sighned: Not reported  
Reclassification Report: Not reported  
RS Designation: Not reported  
Closure Request Date: Not reported  
Close-out Report: Not reported

**64**  
**West**  
**1/2-1**  
**0.782 mi.**  
**4130 ft.**

**SKJJ ENTERPRISES, INC. -QUALITY CLEANERS**  
**4117 SPRING GARDEN ST**  
**GREENSBORO, NC 27407**

**RCRA NonGen / NLR** **1000152205**  
**FINDS** **NCD981862535**  
**SHWS**  
**IMD**  
**DRYCLEANERS**

**Relative:**  
**Higher**

RCRA NonGen / NLR:  
Date form received by agency: 04/01/2013  
Facility name: SKJJ ENTERPRISES, INC. -QUALITY CLEANERS  
Facility address: 4117 SPRING GARDEN ST  
GREENSBORO, NC 27407  
EPA ID: NCD981862535

**Actual:**  
**894 ft.**

Map ID  
Direction  
Distance  
Elevation

MAP FINDINGS

Site

Database(s)

EDR ID Number  
EPA ID Number

**SKJJ ENTERPRISES, INC. -QUALITY CLEANERS (Continued)**

**1000152205**

Mailing address: PO BOX 6535  
HIGH POINT, NC 27262  
Contact: CHRIS EDWARDS  
Contact address: PO BOX 6535  
HIGH POINT, NC 27262  
Contact country: US  
Contact telephone: 336-841-4188  
Contact email: CHRISEDW@AOL.COM  
EPA Region: 04  
Land type: Private  
Classification: Non-Generator  
Description: Handler: Non-Generators do not presently generate hazardous waste

Owner/Operator Summary:

Owner/operator name: QUALITY \$2.50 DRY CLEANERS  
Owner/operator address: Not reported  
Not reported  
Owner/operator country: US  
Owner/operator telephone: Not reported  
Legal status: Private  
Owner/Operator Type: Operator  
Owner/Op start date: 04/06/2003  
Owner/Op end date: Not reported

Owner/operator name: ADAMS INVESTMENTS  
Owner/operator address: PO BOX 6535  
HIGH POINT, NC 27262  
Owner/operator country: US  
Owner/operator telephone: 336-841-4188  
Legal status: Private  
Owner/Operator Type: Operator  
Owner/Op start date: 01/01/1985  
Owner/Op end date: Not reported

Owner/operator name: ADAMS INVESTMENTS  
Owner/operator address: PO BOX 6535  
HIGH POINT, NC 27262  
Owner/operator country: US  
Owner/operator telephone: 336-841-4188  
Legal status: Private  
Owner/Operator Type: Owner  
Owner/Op start date: 01/01/1985  
Owner/Op end date: Not reported

Handler Activities Summary:

U.S. importer of hazardous waste: No  
Mixed waste (haz. and radioactive): No  
Recycler of hazardous waste: No  
Transporter of hazardous waste: No  
Treater, storer or disposer of HW: No  
Underground injection activity: No  
On-site burner exemption: No  
Furnace exemption: No  
Used oil fuel burner: No  
Used oil processor: No  
User oil refiner: No

Map ID  
Direction  
Distance  
Elevation

MAP FINDINGS

Site

Database(s)

EDR ID Number  
EPA ID Number

**SKJJ ENTERPRISES, INC. -QUALITY CLEANERS (Continued)**

**1000152205**

Used oil fuel marketer to burner: No  
Used oil Specification marketer: No  
Used oil transfer facility: No  
Used oil transporter: No

Historical Generators:

Date form received by agency: 11/30/2012  
Facility name: SKJJ ENTERPRISES, INC. -QUALITY CLEANERS  
Classification: Conditionally Exempt Small Quantity Generator

Date form received by agency: 10/19/2006  
Facility name: SKJJ ENTERPRISES, INC. -QUALITY CLEANERS  
Classification: Small Quantity Generator

Date form received by agency: 07/10/2006  
Facility name: SKJJ ENTERPRISES, INC. -QUALITY CLEANERS  
Site name: QUALITY \$2.50 DRY CLEANERS  
Classification: Not a generator, verified

Date form received by agency: 06/09/2003  
Facility name: SKJJ ENTERPRISES, INC. -QUALITY CLEANERS  
Site name: QUALITY \$2.50 DRY CLEANERS  
Classification: Small Quantity Generator

Date form received by agency: 12/09/1998  
Facility name: SKJJ ENTERPRISES, INC. -QUALITY CLEANERS  
Site name: A CLEANER WORLD NO 172  
Classification: Small Quantity Generator

Hazardous Waste Summary:

Waste code: F002  
Waste name: THE FOLLOWING SPENT HALOGENATED SOLVENTS: TETRACHLOROETHYLENE, METHYLENE CHLORIDE, TRICHLOROETHYLENE, 1,1,1-TRICHLOROETHANE, CHLOROBENZENE, 1,1,2-TRICHLORO-1,2,2-TRIFLUOROETHANE, ORTHO-DICHLOROBENZENE, TRICHLOROFLUOROMETHANE, AND 1,1,2-TRICHLOROETHANE; ALL SPENT SOLVENT MIXTURES/BLENDS CONTAINING, BEFORE USE, A TOTAL OF TEN PERCENT OR MORE (BY VOLUME) OF ONE OR MORE OF THE ABOVE HALOGENATED SOLVENTS OR THOSE LISTED IN F001, F004, OR F005, AND STILL BOTTOMS FROM THE RECOVERY OF THESE SPENT SOLVENTS AND SPENT SOLVENT MIXTURES.

Facility Has Received Notices of Violations:

Regulation violated: SR - NCGS.130A  
Area of violation: Generators - General  
Date violation determined: 01/16/1997  
Date achieved compliance: 01/30/1997  
Violation lead agency: State  
Enforcement action: WRITTEN INFORMAL  
Enforcement action date: 01/16/1997  
Enf. disposition status: Not reported  
Enf. disp. status date: Not reported  
Enforcement lead agency: State  
Proposed penalty amount: Not reported  
Final penalty amount: Not reported  
Paid penalty amount: Not reported

Map ID  
Direction  
Distance  
Elevation

MAP FINDINGS

Site

Database(s)

EDR ID Number  
EPA ID Number

**SKJJ ENTERPRISES, INC. -QUALITY CLEANERS (Continued)**

**1000152205**

Evaluation Action Summary:

Evaluation date: 01/30/1997  
Evaluation: COMPLIANCE SCHEDULE EVALUATION  
Area of violation: Generators - General  
Date achieved compliance: 01/30/1997  
Evaluation lead agency: State

Evaluation date: 01/16/1997  
Evaluation: NON-FINANCIAL RECORD REVIEW  
Area of violation: Generators - General  
Date achieved compliance: 01/30/1997  
Evaluation lead agency: State

Evaluation date: 11/18/1996  
Evaluation: COMPLIANCE EVALUATION INSPECTION ON-SITE  
Area of violation: Not reported  
Date achieved compliance: Not reported  
Evaluation lead agency: State

Evaluation date: 11/17/1995  
Evaluation: COMPLIANCE EVALUATION INSPECTION ON-SITE  
Area of violation: Not reported  
Date achieved compliance: Not reported  
Evaluation lead agency: State

Evaluation date: 03/18/1993  
Evaluation: COMPLIANCE EVALUATION INSPECTION ON-SITE  
Area of violation: Not reported  
Date achieved compliance: Not reported  
Evaluation lead agency: State

Evaluation date: 03/11/1993  
Evaluation: COMPLIANCE EVALUATION INSPECTION ON-SITE  
Area of violation: Not reported  
Date achieved compliance: Not reported  
Evaluation lead agency: State

Evaluation date: 01/18/1989  
Evaluation: COMPLIANCE EVALUATION INSPECTION ON-SITE  
Area of violation: Not reported  
Date achieved compliance: Not reported  
Evaluation lead agency: State

FINDS:

Registry ID: 110001498834

Environmental Interest/Information System

AFS (Aerometric Information Retrieval System (AIRS) Facility Subsystem) replaces the former Compliance Data System (CDS), the National Emission Data System (NEDS), and the Storage and Retrieval of Aerometric Data (SAROAD). AIRS is the national repository for information concerning airborne pollution in the United States. AFS is used to track emissions and compliance data from industrial plants. AFS data are utilized by states to prepare State Implementation Plans to comply with regulatory programs and by EPA as an input for the estimation of total national emissions. AFS is undergoing a major

Map ID  
Direction  
Distance  
Elevation

MAP FINDINGS

Site

Database(s)

EDR ID Number  
EPA ID Number

**SKJJ ENTERPRISES, INC. -QUALITY CLEANERS (Continued)**

**1000152205**

redesign to support facility operating permits required under Title V of the Clean Air Act.

RCRAInfo is a national information system that supports the Resource Conservation and Recovery Act (RCRA) program through the tracking of events and activities related to facilities that generate, transport, and treat, store, or dispose of hazardous waste. RCRAInfo allows RCRA program staff to track the notification, permit, compliance, and corrective action activities required under RCRA.

NC-FITS (North Carolina - Facility Identification Template For States) is North Carolina Department of Environment and Natural Resources' (NCDENR) Facility Identification Template for States that provides a common facility identifier in order to improve accessibility to comprehensive information about environmental regulated entities in the state of North Carolina.

**SHWS:**

Facility ID: NONCD0001218  
Lat/Longitude: 36.066721 / -79.867657  
Geolocation Method: Geocode (address match)

**IMD:**

Region: WS  
Facility ID: 86143  
Date Occurred: 2/7/2002  
Submit Date: 3/21/2002  
GW Contam: Yes, Groundwater Contamination has been detected  
Soil Contam: Not reported  
Incident Desc: SENT TO DRY CLEANERS UNIT 3/26/2002.  
Operator: ,  
Contact Phone: Not reported  
Owner Company: A CLEANER WORLD CLEANERS  
Operator Address: Not reported  
Operator City: Not reported  
Oper City,St,Zip: Not reported  
Ownership: Federal  
Operation: 8  
Material: Not reported  
Qty Lost 1: Not reported  
Qty Recovered 1: Not reported  
Source: Unknown  
Type: Other inorganics  
Location: Not reported  
Setting: Not reported  
Risk Site: Not reported  
Site Priority: Not reported  
Priority Code: E  
Priority Update: Not reported  
Dem Contact: JOHN NANTZ  
Wells Affected: No  
Num Affected: 0  
Wells Contam: Not reported  
Sampled By: Not reported  
Samples Include: Not reported

Map ID  
Direction  
Distance  
Elevation

MAP FINDINGS

Site

Database(s)

EDR ID Number  
EPA ID Number

**SKJJ ENTERPRISES, INC. -QUALITY CLEANERS (Continued)**

**1000152205**

7.5 Min Quad: Not reported  
5 Min Quad: Not reported  
Latitude: 36.0666  
Longitude: -79.8673  
Latitude Number: 360359  
Longitude Number: 795202  
Latitude Decimal: 36.0666  
Longitude Decimal: -79.8673  
GPS: CALC  
Agency: DWQ  
Facility ID: 86143  
Last Modified: 3/27/2002  
Incident Phase: Discovery  
NOV Issued: Not reported  
NORR Issued: Not reported  
45 Day Report: Not reported  
Public Meeting Held: Not reported  
Corrective Action Planned: Not reported  
SOC Sighned: Not reported  
Reclassification Report: Not reported  
RS Designation: Not reported  
Closure Request Date: Not reported  
Close-out Report: Not reported

**DRYCLEANERS:**

Facility ID: DC410015  
Status: Assessment  
Lat/Long: 36.067239999999 -79.86790000000  
ID Number: 410015  
Shopping Center: Not reported  
Certified Date: 11/01/2010  
PM: SS  
Project Manager: Scott Stupak  
Phone Number: (919)707-8359

Facility ID: DC410015  
Status: Not reported  
Lat/Long: 36.067239999999 -79.86790000000  
ID Number: 410015  
Shopping Center: Not reported  
Certified Date: Not reported  
PM: Not reported  
Project Manager: Not reported  
Phone Number: Not reported

Map ID  
 Direction  
 Distance  
 Elevation

MAP FINDINGS

Site

Database(s)

EDR ID Number  
 EPA ID Number

**N65**  
**SE**  
**1/2-1**  
**0.858 mi.**  
**4531 ft.**

**DOW CORNING CORPORATION**  
**2914 PATTERSON STREET**  
**GREENSBORO, NC 27407**  
 Site 1 of 3 in cluster N

**RCRA-TSDF** 1000108873  
**CERC-NFRAP** 27407DWCRN2914P  
**CORRACTS**  
**RCRA-LQG**  
**TRIS**  
**FTTS**  
**HIST FTTS**  
**FINDS**  
**IMD**  
**LUST**  
**UST**  
**2020 COR ACTION**  
**US AIRS**  
**US FIN ASSUR**

**Relative:**  
**Lower**

**Actual:**  
**851 ft.**

**RCRA-TSDF:**

Date form received by agency: 03/09/2012  
 Facility name: DOW CORNING CORPORATION  
 Facility address: 2914 PATTERSON STREET  
 GREENSBORO, NC 274073399  
 EPA ID: NCD003221546  
 Mailing address: PATTERSON STREET  
 GREENSBORO, NC 27407  
 Contact: RONICA S EDGERTON  
 Contact address: PATTERSON STREET  
 GREENSBORO, NC 274073399  
 Contact country: US  
 Contact telephone: (336) 547-7120  
 Contact email: RONICA.EDGERTON@DOWCORNING.COM  
 EPA Region: 04  
 Land type: Private  
 Classification: TSDF  
 Description: Handler is engaged in the treatment, storage or disposal of hazardous waste  
 Classification: Large Quantity Generator  
 Description: Handler: generates 1,000 kg or more of hazardous waste during any calendar month; or generates more than 1 kg of acutely hazardous waste during any calendar month; or generates more than 100 kg of any residue or contaminated soil, waste or other debris resulting from the cleanup of a spill, into or on any land or water, of acutely hazardous waste during any calendar month; or generates 1 kg or less of acutely hazardous waste during any calendar month, and accumulates more than 1 kg of acutely hazardous waste at any time; or generates 100 kg or less of any residue or contaminated soil, waste or other debris resulting from the cleanup of a spill, into or on any land or water, of acutely hazardous waste during any calendar month, and accumulates more than 100 kg of that material at any time

**Owner/Operator Summary:**

Owner/operator name: DOW CORNING CORPORATION  
 Owner/operator address: Not reported  
 Not reported  
 Owner/operator country: US  
 Owner/operator telephone: Not reported  
 Legal status: Private  
 Owner/Operator Type: Owner  
 Owner/Op start date: 01/01/1954  
 Owner/Op end date: Not reported



Map ID  
Direction  
Distance  
Elevation

MAP FINDINGS

Site

Database(s)

EDR ID Number  
EPA ID Number

**DOW CORNING CORPORATION (Continued)**

**1000108873**

Owner/operator name: DOW CORNING CORPORATION  
Owner/operator address: Not reported  
Not reported  
Owner/operator country: Not reported  
Owner/operator telephone: Not reported  
Legal status: Private  
Owner/Operator Type: Operator  
Owner/Op start date: 01/01/1954  
Owner/Op end date: Not reported

Owner/operator name: DOW CORNING CORPORATION  
Owner/operator address: PO BOX 994  
MIDLAND, MI 48686  
Owner/operator country: US  
Owner/operator telephone: Not reported  
Legal status: Private  
Owner/Operator Type: Operator  
Owner/Op start date: 01/01/1957  
Owner/Op end date: Not reported

Owner/operator name: DOW CORNING CORPORATION  
Owner/operator address: PO BOX 994  
MIDLAND, MI 48686  
Owner/operator country: US  
Owner/operator telephone: Not reported  
Legal status: Private  
Owner/Operator Type: Owner  
Owner/Op start date: 01/01/1957  
Owner/Op end date: Not reported

Owner/operator name: DOW CORNING CORPORATION  
Owner/operator address: PO BOX 994  
MIDLAND, MI 48686  
Owner/operator country: US  
Owner/operator telephone: Not reported  
Legal status: Private  
Owner/Operator Type: Owner  
Owner/Op start date: 01/01/1954  
Owner/Op end date: Not reported

Owner/operator name: DOW CORNING CORPORATION  
Owner/operator address: Not reported  
Not reported  
Owner/operator country: US  
Owner/operator telephone: Not reported  
Legal status: Private  
Owner/Operator Type: Operator  
Owner/Op start date: 01/01/1954  
Owner/Op end date: Not reported

Owner/operator name: DOW CORNING CORPORATION  
Owner/operator address: PO BOX 994  
MIDLAND, MI 48686  
Owner/operator country: Not reported  
Owner/operator telephone: (517) 496-4000  
Legal status: Private  
Owner/Operator Type: Owner

Map ID  
Direction  
Distance  
Elevation

MAP FINDINGS

Site

Database(s)

EDR ID Number  
EPA ID Number

**DOW CORNING CORPORATION (Continued)**

**1000108873**

Owner/Op start date: 01/01/1776  
Owner/Op end date: Not reported

Handler Activities Summary:

U.S. importer of hazardous waste: No  
Mixed waste (haz. and radioactive): No  
Recycler of hazardous waste: No  
Transporter of hazardous waste: No  
Treater, storer or disposer of HW: Yes  
Underground injection activity: No  
On-site burner exemption: No  
Furnace exemption: No  
Used oil fuel burner: No  
Used oil processor: No  
Used oil refiner: No  
Used oil fuel marketer to burner: No  
Used oil Specification marketer: No  
Used oil transfer facility: No  
Used oil transporter: No

Historical Generators:

Date form received by agency: 10/04/2011  
Facility name: DOW CORNING CORPORATION  
Classification: Large Quantity Generator

Date form received by agency: 05/06/2010  
Facility name: DOW CORNING CORPORATION  
Classification: Large Quantity Generator

Date form received by agency: 07/31/2008  
Facility name: DOW CORNING CORPORATION  
Classification: Large Quantity Generator

Date form received by agency: 03/27/2008  
Facility name: DOW CORNING CORPORATION  
Classification: Large Quantity Generator

Date form received by agency: 04/28/2006  
Facility name: DOW CORNING CORPORATION  
Classification: Large Quantity Generator

Date form received by agency: 03/25/2004  
Facility name: DOW CORNING CORPORATION  
Classification: Large Quantity Generator

Date form received by agency: 01/13/2004  
Facility name: DOW CORNING CORPORATION  
Classification: Large Quantity Generator

Date form received by agency: 08/01/2003  
Facility name: DOW CORNING CORPORATION  
Site name: DOW CORNING CORP  
Classification: Large Quantity Generator

Date form received by agency: 03/26/2002  
Facility name: DOW CORNING CORPORATION

Map ID  
Direction  
Distance  
Elevation

MAP FINDINGS

Site

Database(s)

EDR ID Number  
EPA ID Number

**DOW CORNING CORPORATION (Continued)**

**1000108873**

Classification: Large Quantity Generator

Date form received by agency: 10/15/2001

Facility name: DOW CORNING CORPORATION

Classification: Large Quantity Generator

Date form received by agency: 02/29/2000

Facility name: DOW CORNING CORPORATION

Site name: DOW CORNING CORP

Classification: Large Quantity Generator

Date form received by agency: 11/16/1999

Facility name: DOW CORNING CORPORATION

Classification: Large Quantity Generator

Date form received by agency: 11/13/1998

Facility name: DOW CORNING CORPORATION

Classification: Large Quantity Generator

Date form received by agency: 03/15/1996

Facility name: DOW CORNING CORPORATION

Classification: Large Quantity Generator

Date form received by agency: 04/25/1995

Facility name: DOW CORNING CORPORATION

Classification: Large Quantity Generator

Date form received by agency: 02/25/1994

Facility name: DOW CORNING CORPORATION

Classification: Large Quantity Generator

Date form received by agency: 02/21/1992

Facility name: DOW CORNING CORPORATION

Site name: DOW CORNING CORP.

Classification: Large Quantity Generator

Date form received by agency: 02/26/1990

Facility name: DOW CORNING CORPORATION

Classification: Large Quantity Generator

**Hazardous Waste Summary:**

Waste code: D001

Waste name: IGNITABLE HAZARDOUS WASTES ARE THOSE WASTES WHICH HAVE A FLASHPOINT OF LESS THAN 140 DEGREES FAHRENHEIT AS DETERMINED BY A PENSKEY-MARTENS CLOSED CUP FLASH POINT TESTER. ANOTHER METHOD OF DETERMINING THE FLASH POINT OF A WASTE IS TO REVIEW THE MATERIAL SAFETY DATA SHEET, WHICH CAN BE OBTAINED FROM THE MANUFACTURER OR DISTRIBUTOR OF THE MATERIAL. LACQUER THINNER IS AN EXAMPLE OF A COMMONLY USED SOLVENT WHICH WOULD BE CONSIDERED AS IGNITABLE HAZARDOUS WASTE.

Waste code: D002

Waste name: A WASTE WHICH HAS A PH OF LESS THAN 2 OR GREATER THAN 12.5 IS CONSIDERED TO BE A CORROSIVE HAZARDOUS WASTE. SODIUM HYDROXIDE, A CAUSTIC SOLUTION WITH A HIGH PH, IS OFTEN USED BY INDUSTRIES TO CLEAN OR DEGREASE PARTS. HYDROCHLORIC ACID, A SOLUTION WITH A LOW PH, IS USED BY MANY INDUSTRIES TO CLEAN METAL PARTS PRIOR TO PAINTING. WHEN THESE CAUSTIC OR ACID SOLUTIONS BECOME CONTAMINATED AND MUST BE

Map ID  
Direction  
Distance  
Elevation

MAP FINDINGS

Site

Database(s)

EDR ID Number  
EPA ID Number

**DOW CORNING CORPORATION (Continued)**

**1000108873**

DISPOSED, THE WASTE WOULD BE A CORROSIVE HAZARDOUS WASTE.

Waste code: D003  
Waste name: A MATERIAL IS CONSIDERED TO BE A REACTIVE HAZARDOUS WASTE IF IT IS NORMALLY UNSTABLE, REACTS VIOLENTLY WITH WATER, GENERATES TOXIC GASES WHEN EXPOSED TO WATER OR CORROSIVE MATERIALS, OR IF IT IS CAPABLE OF DETONATION OR EXPLOSION WHEN EXPOSED TO HEAT OR A FLAME. ONE EXAMPLE OF SUCH WASTE WOULD BY WASTE GUNPOWDER.

Waste code: D007  
Waste name: CHROMIUM

Waste code: D008  
Waste name: LEAD

Waste code: D009  
Waste name: MERCURY

Waste code: D018  
Waste name: BENZENE

Waste code: D035  
Waste name: METHYL ETHYL KETONE

Waste code: D039  
Waste name: TETRACHLOROETHYLENE

Waste code: F001  
Waste name: THE FOLLOWING SPENT HALOGENATED SOLVENTS USED IN DEGREASING: TETRACHLOROETHYLENE, TRICHLOROETHYLENE, METHYLENE CHLORIDE, 1,1,1-TRICHLOROETHANE, CARBON TETRACHLORIDE, AND CHLORINATED FLUOROCARBONS; ALL SPENT SOLVENT MIXTURES/BLENDS USED IN DEGREASING CONTAINING, BEFORE USE, A TOTAL OF TEN PERCENT OR MORE (BY VOLUME) OF ONE OR MORE OF THE ABOVE HALOGENATED SOLVENTS OR THOSE SOLVENTS LISTED IN F002, F004, AND F005, AND STILL BOTTOMS FROM THE RECOVERY OF THESE SPENT SOLVENTS AND SPENT SOLVENT MIXTURES.

Waste code: F002  
Waste name: THE FOLLOWING SPENT HALOGENATED SOLVENTS: TETRACHLOROETHYLENE, METHYLENE CHLORIDE, TRICHLOROETHYLENE, 1,1,1-TRICHLOROETHANE, CHLOROBENZENE, 1,1,2-TRICHLORO-1,2,2-TRIFLUOROETHANE, ORTHO-DICHLOROBENZENE, TRICHLOROFLUOROMETHANE, AND 1,1,2-TRICHLOROETHANE; ALL SPENT SOLVENT MIXTURES/BLENDS CONTAINING, BEFORE USE, A TOTAL OF TEN PERCENT OR MORE (BY VOLUME) OF ONE OR MORE OF THE ABOVE HALOGENATED SOLVENTS OR THOSE LISTED IN F001, F004, OR F005, AND STILL BOTTOMS FROM THE RECOVERY OF THESE SPENT SOLVENTS AND SPENT SOLVENT MIXTURES.

Waste code: F003  
Waste name: THE FOLLOWING SPENT NON-HALOGENATED SOLVENTS: XYLENE, ACETONE, ETHYL ACETATE, ETHYL BENZENE, ETHYL ETHER, METHYL ISOBUTYL KETONE, N-BUTYL ALCOHOL, CYCLOHEXANONE, AND METHANOL; ALL SPENT SOLVENT MIXTURES/BLENDS CONTAINING, BEFORE USE, ONLY THE ABOVE SPENT NON-HALOGENATED SOLVENTS; AND ALL SPENT SOLVENT MIXTURES/BLENDS CONTAINING, BEFORE USE, ONE OR MORE OF THE ABOVE NON-HALOGENATED SOLVENTS, AND, A TOTAL OF TEN PERCENT OR MORE (BY VOLUME) OF ONE OR MORE OF THOSE SOLVENTS LISTED IN F001, F002, F004, AND F005, AND STILL

MAP FINDINGS

Site

Database(s)

EDR ID Number  
EPA ID Number

**DOW CORNING CORPORATION (Continued)**

**1000108873**

BOTTOMS FROM THE RECOVERY OF THESE SPENT SOLVENTS AND SPENT SOLVENT MIXTURES.

Waste code: F005  
Waste name: THE FOLLOWING SPENT NON-HALOGENATED SOLVENTS: TOLUENE, METHYL ETHYL KETONE, CARBON DISULFIDE, ISOBUTANOL, PYRIDINE, BENZENE, 2-ETHOXYETHANOL, AND 2-NITROPROPANE; ALL SPENT SOLVENT MIXTURES/BLENDS CONTAINING, BEFORE USE, A TOTAL OF TEN PERCENT OR MORE (BY VOLUME) OF ONE OR MORE OF THE ABOVE NON-HALOGENATED SOLVENTS OR THOSE SOLVENTS LISTED IN F001, F002, OR F004; AND STILL BOTTOMS FROM THE RECOVERY OF THESE SPENT SOLVENTS AND SPENT SOLVENT MIXTURES.

Waste code: D001  
Waste name: IGNITABLE HAZARDOUS WASTES ARE THOSE WASTES WHICH HAVE A FLASHPOINT OF LESS THAN 140 DEGREES FAHRENHEIT AS DETERMINED BY A PENSKY-MARTENS CLOSED CUP FLASH POINT TESTER. ANOTHER METHOD OF DETERMINING THE FLASH POINT OF A WASTE IS TO REVIEW THE MATERIAL SAFETY DATA SHEET, WHICH CAN BE OBTAINED FROM THE MANUFACTURER OR DISTRIBUTOR OF THE MATERIAL. LACQUER THINNER IS AN EXAMPLE OF A COMMONLY USED SOLVENT WHICH WOULD BE CONSIDERED AS IGNITABLE HAZARDOUS WASTE.

Waste code: D002  
Waste name: A WASTE WHICH HAS A PH OF LESS THAN 2 OR GREATER THAN 12.5 IS CONSIDERED TO BE A CORROSIVE HAZARDOUS WASTE. SODIUM HYDROXIDE, A CAUSTIC SOLUTION WITH A HIGH PH, IS OFTEN USED BY INDUSTRIES TO CLEAN OR DEGREASE PARTS. HYDROCHLORIC ACID, A SOLUTION WITH A LOW PH, IS USED BY MANY INDUSTRIES TO CLEAN METAL PARTS PRIOR TO PAINTING. WHEN THESE CAUSTIC OR ACID SOLUTIONS BECOME CONTAMINATED AND MUST BE DISPOSED, THE WASTE WOULD BE A CORROSIVE HAZARDOUS WASTE.

Waste code: D003  
Waste name: A MATERIAL IS CONSIDERED TO BE A REACTIVE HAZARDOUS WASTE IF IT IS NORMALLY UNSTABLE, REACTS VIOLENTLY WITH WATER, GENERATES TOXIC GASES WHEN EXPOSED TO WATER OR CORROSIVE MATERIALS, OR IF IT IS CAPABLE OF DETONATION OR EXPLOSION WHEN EXPOSED TO HEAT OR A FLAME. ONE EXAMPLE OF SUCH WASTE WOULD BY WASTE GUNPOWDER.

Waste code: D007  
Waste name: CHROMIUM

Waste code: D008  
Waste name: LEAD

Waste code: D009  
Waste name: MERCURY

Waste code: D018  
Waste name: BENZENE

Waste code: D035  
Waste name: METHYL ETHYL KETONE

Waste code: D039  
Waste name: TETRACHLOROETHYLENE

Waste code: F001  
Waste name: THE FOLLOWING SPENT HALOGENATED SOLVENTS USED IN DEGREASING:

Map ID  
Direction  
Distance  
Elevation

MAP FINDINGS

Site

Database(s)

EDR ID Number  
EPA ID Number

**DOW CORNING CORPORATION (Continued)**

**1000108873**

TETRACHLOROETHYLENE, TRICHLOROETHYLENE, METHYLENE CHLORIDE, 1,1,1-TRICHLOROETHANE, CARBON TETRACHLORIDE, AND CHLORINATED FLUOROCARBONS; ALL SPENT SOLVENT MIXTURES/BLENDS USED IN DEGREASING CONTAINING, BEFORE USE, A TOTAL OF TEN PERCENT OR MORE (BY VOLUME) OF ONE OR MORE OF THE ABOVE HALOGENATED SOLVENTS OR THOSE SOLVENTS LISTED IN F002, F004, AND F005, AND STILL BOTTOMS FROM THE RECOVERY OF THESE SPENT SOLVENTS AND SPENT SOLVENT MIXTURES.

Waste code: F002

Waste name: THE FOLLOWING SPENT HALOGENATED SOLVENTS: TETRACHLOROETHYLENE, METHYLENE CHLORIDE, TRICHLOROETHYLENE, 1,1,1-TRICHLOROETHANE, CHLOROBENZENE, 1,1,2-TRICHLORO-1,2,2-TRIFLUOROETHANE, ORTHO-DICHLOROBENZENE, TRICHLOROFLUOROMETHANE, AND 1,1,2-TRICHLOROETHANE; ALL SPENT SOLVENT MIXTURES/BLENDS CONTAINING, BEFORE USE, A TOTAL OF TEN PERCENT OR MORE (BY VOLUME) OF ONE OR MORE OF THE ABOVE HALOGENATED SOLVENTS OR THOSE LISTED IN F001, F004, OR F005, AND STILL BOTTOMS FROM THE RECOVERY OF THESE SPENT SOLVENTS AND SPENT SOLVENT MIXTURES.

Waste code: F003

Waste name: THE FOLLOWING SPENT NON-HALOGENATED SOLVENTS: XYLENE, ACETONE, ETHYL ACETATE, ETHYL BENZENE, ETHYL ETHER, METHYL ISOBUTYL KETONE, N-BUTYL ALCOHOL, CYCLOHEXANONE, AND METHANOL; ALL SPENT SOLVENT MIXTURES/BLENDS CONTAINING, BEFORE USE, ONLY THE ABOVE SPENT NON-HALOGENATED SOLVENTS; AND ALL SPENT SOLVENT MIXTURES/BLENDS CONTAINING, BEFORE USE, ONE OR MORE OF THE ABOVE NON-HALOGENATED SOLVENTS, AND, A TOTAL OF TEN PERCENT OR MORE (BY VOLUME) OF ONE OR MORE OF THOSE SOLVENTS LISTED IN F001, F002, F004, AND F005, AND STILL BOTTOMS FROM THE RECOVERY OF THESE SPENT SOLVENTS AND SPENT SOLVENT MIXTURES.

Waste code: F005

Waste name: THE FOLLOWING SPENT NON-HALOGENATED SOLVENTS: TOLUENE, METHYL ETHYL KETONE, CARBON DISULFIDE, ISOBUTANOL, PYRIDINE, BENZENE, 2-ETHOXYETHANOL, AND 2-NITROPROPANE; ALL SPENT SOLVENT MIXTURES/BLENDS CONTAINING, BEFORE USE, A TOTAL OF TEN PERCENT OR MORE (BY VOLUME) OF ONE OR MORE OF THE ABOVE NON-HALOGENATED SOLVENTS OR THOSE SOLVENTS LISTED IN F001, F002, OR F004; AND STILL BOTTOMS FROM THE RECOVERY OF THESE SPENT SOLVENTS AND SPENT SOLVENT MIXTURES.

Waste code: U353

Waste name: BENZENAMINE, 4-METHYL-

Waste code: D001

Waste name: IGNITABLE HAZARDOUS WASTES ARE THOSE WASTES WHICH HAVE A FLASHPOINT OF LESS THAN 140 DEGREES FAHRENHEIT AS DETERMINED BY A PENSKEY-MARTENS CLOSED CUP FLASH POINT TESTER. ANOTHER METHOD OF DETERMINING THE FLASH POINT OF A WASTE IS TO REVIEW THE MATERIAL SAFETY DATA SHEET, WHICH CAN BE OBTAINED FROM THE MANUFACTURER OR DISTRIBUTOR OF THE MATERIAL. LACQUER THINNER IS AN EXAMPLE OF A COMMONLY USED SOLVENT WHICH WOULD BE CONSIDERED AS IGNITABLE HAZARDOUS WASTE.

Waste code: D002

Waste name: A WASTE WHICH HAS A PH OF LESS THAN 2 OR GREATER THAN 12.5 IS CONSIDERED TO BE A CORROSIVE HAZARDOUS WASTE. SODIUM HYDROXIDE, A CAUSTIC SOLUTION WITH A HIGH PH, IS OFTEN USED BY INDUSTRIES TO CLEAN OR DEGREASE PARTS. HYDROCHLORIC ACID, A SOLUTION WITH A LOW PH, IS

Map ID  
Direction  
Distance  
Elevation

MAP FINDINGS

Site

Database(s)

EDR ID Number  
EPA ID Number

**DOW CORNING CORPORATION (Continued)**

**1000108873**

USED BY MANY INDUSTRIES TO CLEAN METAL PARTS PRIOR TO PAINTING. WHEN THESE CAUSTIC OR ACID SOLUTIONS BECOME CONTAMINATED AND MUST BE DISPOSED, THE WASTE WOULD BE A CORROSIVE HAZARDOUS WASTE.

Waste code:	D003
Waste name:	A MATERIAL IS CONSIDERED TO BE A REACTIVE HAZARDOUS WASTE IF IT IS NORMALLY UNSTABLE, REACTS VIOLENTLY WITH WATER, GENERATES TOXIC GASES WHEN EXPOSED TO WATER OR CORROSIVE MATERIALS, OR IF IT IS CAPABLE OF DETONATION OR EXPLOSION WHEN EXPOSED TO HEAT OR A FLAME. ONE EXAMPLE OF SUCH WASTE WOULD BY WASTE GUNPOWDER.
Waste code:	D004
Waste name:	ARSENIC
Waste code:	D006
Waste name:	CADMIUM
Waste code:	D007
Waste name:	CHROMIUM
Waste code:	D018
Waste name:	BENZENE
Waste code:	D035
Waste name:	METHYL ETHYL KETONE
Waste code:	D039
Waste name:	TETRACHLOROETHYLENE
Waste code:	F002
Waste name:	THE FOLLOWING SPENT HALOGENATED SOLVENTS: TETRACHLOROETHYLENE, METHYLENE CHLORIDE, TRICHLOROETHYLENE, 1,1,1-TRICHLOROETHANE, CHLOROBENZENE, 1,1,2-TRICHLORO-1,2,2-TRIFLUOROETHANE, ORTHO-DICHLOROBENZENE, TRICHLOROFLUOROMETHANE, AND 1,1,2-TRICHLOROETHANE; ALL SPENT SOLVENT MIXTURES/BLENDS CONTAINING, BEFORE USE, A TOTAL OF TEN PERCENT OR MORE (BY VOLUME) OF ONE OR MORE OF THE ABOVE HALOGENATED SOLVENTS OR THOSE LISTED IN F001, F004, OR F005, AND STILL BOTTOMS FROM THE RECOVERY OF THESE SPENT SOLVENTS AND SPENT SOLVENT MIXTURES.
Waste code:	F003
Waste name:	THE FOLLOWING SPENT NON-HALOGENATED SOLVENTS: XYLENE, ACETONE, ETHYL ACETATE, ETHYL BENZENE, ETHYL ETHER, METHYL ISOBUTYL KETONE, N-BUTYL ALCOHOL, CYCLOHEXANONE, AND METHANOL; ALL SPENT SOLVENT MIXTURES/BLENDS CONTAINING, BEFORE USE, ONLY THE ABOVE SPENT NON-HALOGENATED SOLVENTS; AND ALL SPENT SOLVENT MIXTURES/BLENDS CONTAINING, BEFORE USE, ONE OR MORE OF THE ABOVE NON-HALOGENATED SOLVENTS, AND, A TOTAL OF TEN PERCENT OR MORE (BY VOLUME) OF ONE OR MORE OF THOSE SOLVENTS LISTED IN F001, F002, F004, AND F005, AND STILL BOTTOMS FROM THE RECOVERY OF THESE SPENT SOLVENTS AND SPENT SOLVENT MIXTURES.
Waste code:	F005
Waste name:	THE FOLLOWING SPENT NON-HALOGENATED SOLVENTS: TOLUENE, METHYL ETHYL KETONE, CARBON DISULFIDE, ISOBUTANOL, PYRIDINE, BENZENE, 2-ETHOXYETHANOL, AND 2-NITROPROPANE; ALL SPENT SOLVENT MIXTURES/BLENDS CONTAINING, BEFORE USE, A TOTAL OF TEN PERCENT OR MORE (BY VOLUME) OF

Map ID  
Direction  
Distance  
Elevation

MAP FINDINGS

Site

Database(s)

EDR ID Number  
EPA ID Number

**DOW CORNING CORPORATION (Continued)**

**1000108873**

ONE OR MORE OF THE ABOVE NON-HALOGENATED SOLVENTS OR THOSE SOLVENTS LISTED IN F001, F002, OR F004; AND STILL BOTTOMS FROM THE RECOVERY OF THESE SPENT SOLVENTS AND SPENT SOLVENT MIXTURES.

Waste code: U353  
Waste name: BENZENAMINE, 4-METHYL-

Waste code: D001  
Waste name: IGNITABLE HAZARDOUS WASTES ARE THOSE WASTES WHICH HAVE A FLASHPOINT OF LESS THAN 140 DEGREES FAHRENHEIT AS DETERMINED BY A PENSKEY-MARTENS CLOSED CUP FLASH POINT TESTER. ANOTHER METHOD OF DETERMINING THE FLASH POINT OF A WASTE IS TO REVIEW THE MATERIAL SAFETY DATA SHEET, WHICH CAN BE OBTAINED FROM THE MANUFACTURER OR DISTRIBUTOR OF THE MATERIAL. LACQUER THINNER IS AN EXAMPLE OF A COMMONLY USED SOLVENT WHICH WOULD BE CONSIDERED AS IGNITABLE HAZARDOUS WASTE.

Waste code: D002  
Waste name: A WASTE WHICH HAS A PH OF LESS THAN 2 OR GREATER THAN 12.5 IS CONSIDERED TO BE A CORROSIVE HAZARDOUS WASTE. SODIUM HYDROXIDE, A CAUSTIC SOLUTION WITH A HIGH PH, IS OFTEN USED BY INDUSTRIES TO CLEAN OR DEGREASE PARTS. HYDROCHLORIC ACID, A SOLUTION WITH A LOW PH, IS USED BY MANY INDUSTRIES TO CLEAN METAL PARTS PRIOR TO PAINTING. WHEN THESE CAUSTIC OR ACID SOLUTIONS BECOME CONTAMINATED AND MUST BE DISPOSED, THE WASTE WOULD BE A CORROSIVE HAZARDOUS WASTE.

Waste code: D003  
Waste name: A MATERIAL IS CONSIDERED TO BE A REACTIVE HAZARDOUS WASTE IF IT IS NORMALLY UNSTABLE, REACTS VIOLENTLY WITH WATER, GENERATES TOXIC GASES WHEN EXPOSED TO WATER OR CORROSIVE MATERIALS, OR IF IT IS CAPABLE OF DETONATION OR EXPLOSION WHEN EXPOSED TO HEAT OR A FLAME. ONE EXAMPLE OF SUCH WASTE WOULD BY WASTE GUNPOWDER.

Waste code: D008  
Waste name: LEAD

Waste code: D018  
Waste name: BENZENE

Waste code: D035  
Waste name: METHYL ETHYL KETONE

Waste code: D039  
Waste name: TETRACHLOROETHYLENE

Waste code: F002  
Waste name: THE FOLLOWING SPENT HALOGENATED SOLVENTS: TETRACHLOROETHYLENE, METHYLENE CHLORIDE, TRICHLOROETHYLENE, 1,1,1-TRICHLOROETHANE, CHLOROBENZENE, 1,1,2-TRICHLORO-1,2,2-TRIFLUOROETHANE, ORTHO-DICHLOROBENZENE, TRICHLOROFLUOROMETHANE, AND 1,1,2-TRICHLOROETHANE; ALL SPENT SOLVENT MIXTURES/BLENDS CONTAINING, BEFORE USE, A TOTAL OF TEN PERCENT OR MORE (BY VOLUME) OF ONE OR MORE OF THE ABOVE HALOGENATED SOLVENTS OR THOSE LISTED IN F001, F004, OR F005, AND STILL BOTTOMS FROM THE RECOVERY OF THESE SPENT SOLVENTS AND SPENT SOLVENT MIXTURES.

Waste code: F003  
Waste name: THE FOLLOWING SPENT NON-HALOGENATED SOLVENTS: XYLENE, ACETONE, ETHYL



Map ID  
Direction  
Distance  
Elevation

MAP FINDINGS

Site

Database(s)

EDR ID Number  
EPA ID Number

**DOW CORNING CORPORATION (Continued)**

**1000108873**

ACETATE, ETHYL BENZENE, ETHYL ETHER, METHYL ISOBUTYL KETONE, N-BUTYL ALCOHOL, CYCLOHEXANONE, AND METHANOL; ALL SPENT SOLVENT MIXTURES/BLENDS CONTAINING, BEFORE USE, ONLY THE ABOVE SPENT NON-HALOGENATED SOLVENTS; AND ALL SPENT SOLVENT MIXTURES/BLENDS CONTAINING, BEFORE USE, ONE OR MORE OF THE ABOVE NON-HALOGENATED SOLVENTS, AND, A TOTAL OF TEN PERCENT OR MORE (BY VOLUME) OF ONE OR MORE OF THOSE SOLVENTS LISTED IN F001, F002, F004, AND F005, AND STILL BOTTOMS FROM THE RECOVERY OF THESE SPENT SOLVENTS AND SPENT SOLVENT MIXTURES.

Waste code: F005  
Waste name: THE FOLLOWING SPENT NON-HALOGENATED SOLVENTS: TOLUENE, METHYL ETHYL KETONE, CARBON DISULFIDE, ISOBUTANOL, PYRIDINE, BENZENE, 2-ETHOXYETHANOL, AND 2-NITROPROPANE; ALL SPENT SOLVENT MIXTURES/BLENDS CONTAINING, BEFORE USE, A TOTAL OF TEN PERCENT OR MORE (BY VOLUME) OF ONE OR MORE OF THE ABOVE NON-HALOGENATED SOLVENTS OR THOSE SOLVENTS LISTED IN F001, F002, OR F004; AND STILL BOTTOMS FROM THE RECOVERY OF THESE SPENT SOLVENTS AND SPENT SOLVENT MIXTURES.

Waste code: U002  
Waste name: ACETONE (I)

Waste code: U019  
Waste name: BENZENE (I,T)

Waste code: U031  
Waste name: 1-BUTANOL (I)

Waste code: U043  
Waste name: ETHENE, CHLORO-

Waste code: U134  
Waste name: HYDROFLUORIC ACID (C,T)

Waste code: U151  
Waste name: MERCURY

Waste code: U154  
Waste name: METHANOL (I)

Waste code: U196  
Waste name: PYRIDINE

Waste code: U210  
Waste name: ETHENE, TETRACHLORO-

Waste code: U220  
Waste name: BENZENE, METHYL-

Waste code: U239  
Waste name: BENZENE, DIMETHYL- (I,T)

Biennial Reports:

Last Biennial Reporting Year: 2013

Annual Waste Handled:

Waste code: D001

Map ID  
Direction  
Distance  
Elevation

MAP FINDINGS

Site

Database(s)

EDR ID Number  
EPA ID Number

**DOW CORNING CORPORATION (Continued)**

**1000108873**

Waste name: IGNITABLE HAZARDOUS WASTES ARE THOSE WASTES WHICH HAVE A FLASHPOINT OF LESS THAN 140 DEGREES FAHRENHEIT AS DETERMINED BY A PENSLEY-MARTENS CLOSED CUP FLASH POINT TESTER. ANOTHER METHOD OF DETERMINING THE FLASH POINT OF A WASTE IS TO REVIEW THE MATERIAL SAFETY DATA SHEET, WHICH CAN BE OBTAINED FROM THE MANUFACTURER OR DISTRIBUTOR OF THE MATERIAL. LACQUER THINNER IS AN EXAMPLE OF A COMMONLY USED SOLVENT WHICH WOULD BE CONSIDERED AS IGNITABLE HAZARDOUS WASTE.

Amount (Lbs): 171342

Waste code: D002

Waste name: A WASTE WHICH HAS A PH OF LESS THAN 2 OR GREATER THAN 12.5 IS CONSIDERED TO BE A CORROSIVE HAZARDOUS WASTE. SODIUM HYDROXIDE, A CAUSTIC SOLUTION WITH A HIGH PH, IS OFTEN USED BY INDUSTRIES TO CLEAN OR DEGREASE PARTS. HYDROCHLORIC ACID, A SOLUTION WITH A LOW PH, IS USED BY MANY INDUSTRIES TO CLEAN METAL PARTS PRIOR TO PAINTING. WHEN THESE CAUSTIC OR ACID SOLUTIONS BECOME CONTAMINATED AND MUST BE DISPOSED, THE WASTE WOULD BE A CORROSIVE HAZARDOUS WASTE.

Amount (Lbs): 1301

Waste code: D003

Waste name: A MATERIAL IS CONSIDERED TO BE A REACTIVE HAZARDOUS WASTE IF IT IS NORMALLY UNSTABLE, REACTS VIOLENTLY WITH WATER, GENERATES TOXIC GASES WHEN EXPOSED TO WATER OR CORROSIVE MATERIALS, OR IF IT IS CAPABLE OF DETONATION OR EXPLOSION WHEN EXPOSED TO HEAT OR A FLAME. ONE EXAMPLE OF SUCH WASTE WOULD BE WASTE GUNPOWDER.

Amount (Lbs): 364533

Waste code: D004

Waste name: ARSENIC

Amount (Lbs): 418

Waste code: D007

Waste name: CHROMIUM

Amount (Lbs): 11995

Waste code: D035

Waste name: METHYL ETHYL KETONE

Amount (Lbs): 19526

Waste code: D039

Waste name: TETRACHLOROETHYLENE

Amount (Lbs): 49228

Waste code: F003

Waste name: THE FOLLOWING SPENT NON-HALOGENATED SOLVENTS: XYLENE, ACETONE, ETHYL ACETATE, ETHYL BENZENE, ETHYL ETHER, METHYL ISOBUTYL KETONE, N-BUTYL ALCOHOL, CYCLOHEXANONE, AND METHANOL; ALL SPENT SOLVENT MIXTURES/BLENDS CONTAINING, BEFORE USE, ONLY THE ABOVE SPENT NON-HALOGENATED SOLVENTS; AND ALL SPENT SOLVENT MIXTURES/BLENDS CONTAINING, BEFORE USE, ONE OR MORE OF THE ABOVE NON-HALOGENATED SOLVENTS, AND, A TOTAL OF TEN PERCENT OR MORE (BY VOLUME) OF ONE OR MORE OF THOSE SOLVENTS LISTED IN F001, F002, F004, AND F005, AND STILL BOTTOMS FROM THE RECOVERY OF THESE SPENT SOLVENTS AND SPENT SOLVENT MIXTURES.

Amount (Lbs): 150523

Waste code: F005

Map ID  
Direction  
Distance  
Elevation

MAP FINDINGS

Site

Database(s)

EDR ID Number  
EPA ID Number

**DOW CORNING CORPORATION (Continued)**

**1000108873**

Waste name: THE FOLLOWING SPENT NON-HALOGENATED SOLVENTS: TOLUENE, METHYL ETHYL KETONE, CARBON DISULFIDE, ISOBUTANOL, PYRIDINE, BENZENE, 2-ETHOXYETHANOL, AND 2-NITROPROPANE; ALL SPENT SOLVENT MIXTURES/BLENDS CONTAINING, BEFORE USE, A TOTAL OF TEN PERCENT OR MORE (BY VOLUME) OF ONE OR MORE OF THE ABOVE NON-HALOGENATED SOLVENTS OR THOSE SOLVENTS LISTED IN F001, F002, OR F004; AND STILL BOTTOMS FROM THE RECOVERY OF THESE SPENT SOLVENTS AND SPENT SOLVENT MIXTURES.

Amount (Lbs): 158907

Waste code: U353  
Waste name: BENZENAMINE, 4-METHYL-  
Amount (Lbs): 140

**Corrective Action Summary:**

Event date: 09/18/1997  
Event: CA553

Event date: 10/03/2001  
Event: CA552

Event date: 02/07/2007  
Event: RFA Initiation

Event date: 03/13/2007  
Event: CA552

Event date: 05/05/2007  
Event: CA551

Event date: 06/22/2007  
Event: CA552

Event date: 06/22/2007  
Event: CA107

Event date: 07/26/2007  
Event: RFA Completed

Event date: 10/05/2007  
Event: CA109

Event date: 02/06/2008  
Event: Migration of Contaminated Groundwater under Control, Yes, Migration of Contaminated Groundwater Under Control has been verified. Based on a review of information contained in the EI determination, it has been determined that migration of contaminated groundwater is under control at the facility. Specifically, this determination indicates that the migration of contaminated groundwater is under control, and that monitoring will be conducted to confirm that contaminated groundwater remains within the existing area of contaminated groundwater. This determination will be re-evaluated when the Agency becomes aware of significant changes at the facility.

Event date: 02/06/2008  
Event: Current Human Exposures under Control, More information is needed to make a determination.

Map ID  
Direction  
Distance  
Elevation

MAP FINDINGS

Site

Database(s)

EDR ID Number  
EPA ID Number

**DOW CORNING CORPORATION (Continued)**

**1000108873**

Event date:	04/16/2009
Event:	Migration of Contaminated Groundwater Under Control, Yes, Migration of Contaminated Groundwater Under Control has been verified. Based on a review of information contained in the EI determination, it has been determined that migration of contaminated groundwater is under control at the facility. Specifically, this determination indicates that the migration of contaminated groundwater is under control, and that monitoring will be conducted to confirm that contaminated groundwater remains within the existing area of contaminated groundwater. This determination will be re-evaluated when the Agency becomes aware of significant changes at the facility.
Event date:	04/16/2009
Event:	Current Human Exposures under Control, Yes, Current Human Exposures Under Control has been verified. Based on a review of information contained in the EI determination, current human exposures are expected to be under control at the facility under current and reasonably expected conditions. This determination will be re-evaluated when the Agency/State becomes aware of significant changes at the facility.
Event date:	04/01/2010
Event:	CA Prioritization, Facility or area was assigned a low corrective action priority.
Event date:	04/12/2010
Event:	CA552
Event date:	04/19/2010
Event:	CA552
Event date:	06/10/2010
Event:	CA107
Event date:	12/13/2011
Event:	CA552
Event date:	12/29/2011
Event:	CA552
Event date:	02/24/2012
Event:	CA552
Event date:	05/21/2012
Event:	CA552
Event date:	07/18/2012
Event:	CA552
Event date:	10/15/2012
Event:	RFI Workplan Received
Event date:	11/27/2012
Event:	RFI Workplan Notice Of Deficiency Issued
Event date:	02/21/2013
Event:	CA552

Map ID  
Direction  
Distance  
Elevation

MAP FINDINGS

Site

Database(s)

EDR ID Number  
EPA ID Number

**DOW CORNING CORPORATION (Continued)**

**1000108873**

Event date: 02/25/2013  
Event: RFI Workplan Received

Event date: 03/15/2013  
Event: RFI Workplan Notice Of Deficiency Issued

Event date: 03/19/2013  
Event: CA552

Event date: 03/20/2013  
Event: CA552

Event date: 05/09/2013  
Event: CA552

Event date: 06/04/2013  
Event: CA552

Event date: 06/24/2013  
Event: RFI Workplan Approved

Facility Has Received Notices of Violations:

Regulation violated: Not reported  
Area of violation: Generators - Pre-transport  
Date violation determined: 01/20/2006  
Date achieved compliance: 03/21/2006  
Violation lead agency: State  
Enforcement action: WRITTEN INFORMAL  
Enforcement action date: 02/13/2006  
Enf. disposition status: Not reported  
Enf. disp. status date: Not reported  
Enforcement lead agency: State  
Proposed penalty amount: Not reported  
Final penalty amount: Not reported  
Paid penalty amount: Not reported

Regulation violated: Not reported  
Area of violation: Generators - Pre-transport  
Date violation determined: 02/26/2003  
Date achieved compliance: 05/05/2003  
Violation lead agency: State  
Enforcement action: WRITTEN INFORMAL  
Enforcement action date: 03/28/2003  
Enf. disposition status: Not reported  
Enf. disp. status date: Not reported  
Enforcement lead agency: State  
Proposed penalty amount: Not reported  
Final penalty amount: Not reported  
Paid penalty amount: Not reported

Regulation violated: SR - 262.34  
Area of violation: Generators - Pre-transport  
Date violation determined: 02/27/2002  
Date achieved compliance: 04/30/2002  
Violation lead agency: State  
Enforcement action: Not reported  
Enforcement action date: Not reported

Map ID  
Direction  
Distance  
Elevation

MAP FINDINGS

Site

Database(s)

EDR ID Number  
EPA ID Number

**DOW CORNING CORPORATION (Continued)**

**1000108873**

Enf. disposition status: Not reported  
Enf. disp. status date: Not reported  
Enforcement lead agency: Not reported  
Proposed penalty amount: Not reported  
Final penalty amount: Not reported  
Paid penalty amount: Not reported

Regulation violated: SR - 262.34(a)(1)(i)  
Area of violation: Generators - Pre-transport  
Date violation determined: 07/12/2001  
Date achieved compliance: 08/13/2001  
Violation lead agency: State  
Enforcement action: WRITTEN INFORMAL  
Enforcement action date: 06/18/2001  
Enf. disposition status: Not reported  
Enf. disp. status date: Not reported  
Enforcement lead agency: State  
Proposed penalty amount: Not reported  
Final penalty amount: Not reported  
Paid penalty amount: Not reported

Regulation violated: SR - 262.34(a)(3);265.34(a)(4)  
Area of violation: Generators - Pre-transport  
Date violation determined: 06/18/1999  
Date achieved compliance: 07/19/1999  
Violation lead agency: State  
Enforcement action: WRITTEN INFORMAL  
Enforcement action date: 06/08/1999  
Enf. disposition status: Not reported  
Enf. disp. status date: Not reported  
Enforcement lead agency: State  
Proposed penalty amount: Not reported  
Final penalty amount: Not reported  
Paid penalty amount: Not reported

Regulation violated: FR - 40 CFR 262.34(B)(4)/265.32(B)  
Area of violation: Generators - General  
Date violation determined: 06/08/1999  
Date achieved compliance: 06/09/1999  
Violation lead agency: EPA  
Enforcement action: Not reported  
Enforcement action date: Not reported  
Enf. disposition status: Not reported  
Enf. disp. status date: Not reported  
Enforcement lead agency: Not reported  
Proposed penalty amount: Not reported  
Final penalty amount: Not reported  
Paid penalty amount: Not reported

Regulation violated: FR - 40 cfr 262.34(a)(3)  
Area of violation: Generators - General  
Date violation determined: 06/08/1999  
Date achieved compliance: 06/09/1999  
Violation lead agency: EPA  
Enforcement action: Not reported  
Enforcement action date: Not reported  
Enf. disposition status: Not reported

Map ID  
Direction  
Distance  
Elevation

MAP FINDINGS

Site

Database(s)

EDR ID Number  
EPA ID Number

**DOW CORNING CORPORATION (Continued)**

**1000108873**

Enf. disp. status date: Not reported  
Enforcement lead agency: Not reported  
Proposed penalty amount: Not reported  
Final penalty amount: Not reported  
Paid penalty amount: Not reported

Regulation violated: FR - 40 cfr 265.17(a)  
Area of violation: Generators - General  
Date violation determined: 06/08/1999  
Date achieved compliance: 06/09/1999  
Violation lead agency: EPA  
Enforcement action: Not reported  
Enforcement action date: Not reported  
Enf. disposition status: Not reported  
Enf. disp. status date: Not reported  
Enforcement lead agency: Not reported  
Proposed penalty amount: Not reported  
Final penalty amount: Not reported  
Paid penalty amount: Not reported

Regulation violated: SR - 40 CFR 262.34(a)(4) ref 265.52  
Area of violation: Generators - Pre-transport  
Date violation determined: 12/10/1998  
Date achieved compliance: 02/05/1999  
Violation lead agency: State  
Enforcement action: WRITTEN INFORMAL  
Enforcement action date: 12/10/1998  
Enf. disposition status: Not reported  
Enf. disp. status date: Not reported  
Enforcement lead agency: State  
Proposed penalty amount: Not reported  
Final penalty amount: Not reported  
Paid penalty amount: Not reported

Regulation violated: SR - 264.  
Area of violation: TSD - General Facility Standards  
Date violation determined: 01/14/1995  
Date achieved compliance: 01/19/1996  
Violation lead agency: State  
Enforcement action: FINAL 3008(A) COMPLIANCE ORDER  
Enforcement action date: 10/06/1995  
Enf. disposition status: Not reported  
Enf. disp. status date: Not reported  
Enforcement lead agency: State  
Proposed penalty amount: Not reported  
Final penalty amount: Not reported  
Paid penalty amount: Not reported

Regulation violated: SR - 264.  
Area of violation: TSD - General Facility Standards  
Date violation determined: 01/14/1995  
Date achieved compliance: 01/19/1996  
Violation lead agency: State  
Enforcement action: FINAL 3008(A) COMPLIANCE ORDER  
Enforcement action date: 05/11/1995  
Enf. disposition status: Not reported  
Enf. disp. status date: Not reported

Map ID  
Direction  
Distance  
Elevation

MAP FINDINGS

Site

Database(s)

EDR ID Number  
EPA ID Number

**DOW CORNING CORPORATION (Continued)**

**1000108873**

Enforcement lead agency: State  
Proposed penalty amount: Not reported  
Final penalty amount: Not reported  
Paid penalty amount: Not reported

Regulation violated: SR - 262.42(a)(2)  
Area of violation: Generators - Records/Reporting  
Date violation determined: 02/24/1994  
Date achieved compliance: 03/24/1994  
Violation lead agency: State  
Enforcement action: WRITTEN INFORMAL  
Enforcement action date: 02/24/1994  
Enf. disposition status: Not reported  
Enf. disp. status date: Not reported  
Enforcement lead agency: State  
Proposed penalty amount: Not reported  
Final penalty amount: Not reported  
Paid penalty amount: Not reported

Regulation violated: SR - 262.34  
Area of violation: Generators - General  
Date violation determined: 01/20/1993  
Date achieved compliance: 01/20/1993  
Violation lead agency: State  
Enforcement action: WRITTEN INFORMAL  
Enforcement action date: 01/20/1993  
Enf. disposition status: Not reported  
Enf. disp. status date: Not reported  
Enforcement lead agency: State  
Proposed penalty amount: Not reported  
Final penalty amount: Not reported  
Paid penalty amount: Not reported

Regulation violated: SR - 262.34(a)(1)  
Area of violation: Generators - General  
Date violation determined: 02/25/1992  
Date achieved compliance: 03/25/1992  
Violation lead agency: State  
Enforcement action: WRITTEN INFORMAL  
Enforcement action date: 02/25/1992  
Enf. disposition status: Not reported  
Enf. disp. status date: Not reported  
Enforcement lead agency: State  
Proposed penalty amount: Not reported  
Final penalty amount: Not reported  
Paid penalty amount: Not reported

Evaluation Action Summary:  
Evaluation date: 07/31/2013  
Evaluation: FINANCIAL RECORD REVIEW  
Area of violation: Not reported  
Date achieved compliance: Not reported  
Evaluation lead agency: State

Evaluation date: 07/30/2013  
Evaluation: FINANCIAL RECORD REVIEW  
Area of violation: Not reported



Map ID  
Direction  
Distance  
Elevation

MAP FINDINGS

Site

Database(s)

EDR ID Number  
EPA ID Number

**DOW CORNING CORPORATION (Continued)**

**1000108873**

Date achieved compliance: Not reported  
Evaluation lead agency: State

Evaluation date: 06/12/2013  
Evaluation: COMPLIANCE EVALUATION INSPECTION ON-SITE  
Area of violation: Not reported  
Date achieved compliance: Not reported  
Evaluation lead agency: State

Evaluation date: 11/20/2012  
Evaluation: NON-FINANCIAL RECORD REVIEW  
Area of violation: Not reported  
Date achieved compliance: Not reported  
Evaluation lead agency: State

Evaluation date: 07/18/2012  
Evaluation: NON-FINANCIAL RECORD REVIEW  
Area of violation: Not reported  
Date achieved compliance: Not reported  
Evaluation lead agency: State

Evaluation date: 06/29/2012  
Evaluation: COMPLIANCE EVALUATION INSPECTION ON-SITE  
Area of violation: Not reported  
Date achieved compliance: Not reported  
Evaluation lead agency: State

Evaluation date: 04/26/2012  
Evaluation: FINANCIAL RECORD REVIEW  
Area of violation: Not reported  
Date achieved compliance: Not reported  
Evaluation lead agency: State

Evaluation date: 03/27/2012  
Evaluation: NON-FINANCIAL RECORD REVIEW  
Area of violation: Not reported  
Date achieved compliance: Not reported  
Evaluation lead agency: State

Evaluation date: 07/08/2011  
Evaluation: NON-FINANCIAL RECORD REVIEW  
Area of violation: Not reported  
Date achieved compliance: Not reported  
Evaluation lead agency: State

Evaluation date: 05/10/2011  
Evaluation: FINANCIAL RECORD REVIEW  
Area of violation: Not reported  
Date achieved compliance: Not reported  
Evaluation lead agency: State

Evaluation date: 04/13/2011  
Evaluation: COMPLIANCE EVALUATION INSPECTION ON-SITE  
Area of violation: Not reported  
Date achieved compliance: Not reported  
Evaluation lead agency: State

Map ID  
Direction  
Distance  
Elevation

MAP FINDINGS

Site

Database(s)

EDR ID Number  
EPA ID Number

**DOW CORNING CORPORATION (Continued)**

**1000108873**

Evaluation date: 01/20/2011  
Evaluation: NON-FINANCIAL RECORD REVIEW  
Area of violation: Not reported  
Date achieved compliance: Not reported  
Evaluation lead agency: State

Evaluation date: 01/06/2011  
Evaluation: NON-FINANCIAL RECORD REVIEW  
Area of violation: Not reported  
Date achieved compliance: Not reported  
Evaluation lead agency: State

Evaluation date: 06/23/2010  
Evaluation: COMPLIANCE EVALUATION INSPECTION ON-SITE  
Area of violation: Not reported  
Date achieved compliance: Not reported  
Evaluation lead agency: State

Evaluation date: 06/07/2010  
Evaluation: NON-FINANCIAL RECORD REVIEW  
Area of violation: Not reported  
Date achieved compliance: Not reported  
Evaluation lead agency: State

Evaluation date: 05/05/2010  
Evaluation: FINANCIAL RECORD REVIEW  
Area of violation: Not reported  
Date achieved compliance: Not reported  
Evaluation lead agency: State

Evaluation date: 03/02/2010  
Evaluation: NON-FINANCIAL RECORD REVIEW  
Area of violation: Not reported  
Date achieved compliance: Not reported  
Evaluation lead agency: State

Evaluation date: 02/02/2010  
Evaluation: NON-FINANCIAL RECORD REVIEW  
Area of violation: Not reported  
Date achieved compliance: Not reported  
Evaluation lead agency: State

Evaluation date: 12/03/2009  
Evaluation: NON-FINANCIAL RECORD REVIEW  
Area of violation: Not reported  
Date achieved compliance: Not reported  
Evaluation lead agency: State

Evaluation date: 08/28/2009  
Evaluation: COMPLIANCE ASSISTANCE VISIT  
Area of violation: Not reported  
Date achieved compliance: Not reported  
Evaluation lead agency: State

Evaluation date: 08/27/2009  
Evaluation: NON-FINANCIAL RECORD REVIEW  
Area of violation: Not reported

Map ID  
Direction  
Distance  
Elevation

MAP FINDINGS

Site

Database(s)

EDR ID Number  
EPA ID Number

**DOW CORNING CORPORATION (Continued)**

**1000108873**

Date achieved compliance: Not reported  
Evaluation lead agency: State

Evaluation date: 07/31/2009  
Evaluation: NON-FINANCIAL RECORD REVIEW  
Area of violation: Not reported  
Date achieved compliance: Not reported  
Evaluation lead agency: State

Evaluation date: 07/30/2009  
Evaluation: NON-FINANCIAL RECORD REVIEW  
Area of violation: Not reported  
Date achieved compliance: Not reported  
Evaluation lead agency: State

Evaluation date: 07/09/2009  
Evaluation: FINANCIAL RECORD REVIEW  
Area of violation: Not reported  
Date achieved compliance: Not reported  
Evaluation lead agency: State

Evaluation date: 06/08/2009  
Evaluation: NON-FINANCIAL RECORD REVIEW  
Area of violation: Not reported  
Date achieved compliance: Not reported  
Evaluation lead agency: State

Evaluation date: 05/18/2009  
Evaluation: NON-FINANCIAL RECORD REVIEW  
Area of violation: Not reported  
Date achieved compliance: Not reported  
Evaluation lead agency: State

Evaluation date: 05/14/2009  
Evaluation: NON-FINANCIAL RECORD REVIEW  
Area of violation: Not reported  
Date achieved compliance: Not reported  
Evaluation lead agency: State

Evaluation date: 04/22/2009  
Evaluation: COMPLIANCE EVALUATION INSPECTION ON-SITE  
Area of violation: Not reported  
Date achieved compliance: Not reported  
Evaluation lead agency: State

Evaluation date: 02/16/2009  
Evaluation: NON-FINANCIAL RECORD REVIEW  
Area of violation: Not reported  
Date achieved compliance: Not reported  
Evaluation lead agency: State

Evaluation date: 10/13/2008  
Evaluation: NON-FINANCIAL RECORD REVIEW  
Area of violation: Not reported  
Date achieved compliance: Not reported  
Evaluation lead agency: State

Map ID  
Direction  
Distance  
Elevation

MAP FINDINGS

Site

Database(s)

EDR ID Number  
EPA ID Number

**DOW CORNING CORPORATION (Continued)**

**1000108873**

Evaluation date:	10/06/2008
Evaluation:	NON-FINANCIAL RECORD REVIEW
Area of violation:	Not reported
Date achieved compliance:	Not reported
Evaluation lead agency:	State
Evaluation date:	09/30/2008
Evaluation:	NON-FINANCIAL RECORD REVIEW
Area of violation:	Not reported
Date achieved compliance:	Not reported
Evaluation lead agency:	State
Evaluation date:	09/26/2008
Evaluation:	COMPLIANCE EVALUATION INSPECTION ON-SITE
Area of violation:	Not reported
Date achieved compliance:	Not reported
Evaluation lead agency:	State
Evaluation date:	07/18/2008
Evaluation:	NON-FINANCIAL RECORD REVIEW
Area of violation:	Not reported
Date achieved compliance:	Not reported
Evaluation lead agency:	State
Evaluation date:	06/03/2008
Evaluation:	FINANCIAL RECORD REVIEW
Area of violation:	Not reported
Date achieved compliance:	Not reported
Evaluation lead agency:	State
Evaluation date:	04/15/2008
Evaluation:	NON-FINANCIAL RECORD REVIEW
Area of violation:	Not reported
Date achieved compliance:	Not reported
Evaluation lead agency:	State
Evaluation date:	04/14/2008
Evaluation:	NON-FINANCIAL RECORD REVIEW
Area of violation:	Not reported
Date achieved compliance:	Not reported
Evaluation lead agency:	State
Evaluation date:	02/28/2008
Evaluation:	NON-FINANCIAL RECORD REVIEW
Area of violation:	Not reported
Date achieved compliance:	Not reported
Evaluation lead agency:	State
Evaluation date:	08/22/2007
Evaluation:	FINANCIAL RECORD REVIEW
Area of violation:	Not reported
Date achieved compliance:	Not reported
Evaluation lead agency:	EPA
Evaluation date:	05/17/2007
Evaluation:	FINANCIAL RECORD REVIEW
Area of violation:	Not reported

Map ID  
Direction  
Distance  
Elevation

MAP FINDINGS

Site

Database(s)

EDR ID Number  
EPA ID Number

**DOW CORNING CORPORATION (Continued)**

**1000108873**

Date achieved compliance: Not reported  
Evaluation lead agency: State

Evaluation date: 05/15/2007  
Evaluation: COMPLIANCE EVALUATION INSPECTION ON-SITE  
Area of violation: Not reported  
Date achieved compliance: Not reported  
Evaluation lead agency: State

Evaluation date: 10/09/2006  
Evaluation: FINANCIAL RECORD REVIEW  
Area of violation: Not reported  
Date achieved compliance: Not reported  
Evaluation lead agency: State

Evaluation date: 03/21/2006  
Evaluation: COMPLIANCE SCHEDULE EVALUATION  
Area of violation: Not reported  
Date achieved compliance: Not reported  
Evaluation lead agency: State

Evaluation date: 03/06/2006  
Evaluation: FINANCIAL RECORD REVIEW  
Area of violation: Not reported  
Date achieved compliance: Not reported  
Evaluation lead agency: State

Evaluation date: 01/20/2006  
Evaluation: COMPLIANCE EVALUATION INSPECTION ON-SITE  
Area of violation: Generators - Pre-transport  
Date achieved compliance: 03/21/2006  
Evaluation lead agency: State

Evaluation date: 03/08/2005  
Evaluation: FINANCIAL RECORD REVIEW  
Area of violation: Not reported  
Date achieved compliance: Not reported  
Evaluation lead agency: State

Evaluation date: 03/19/2004  
Evaluation: FINANCIAL RECORD REVIEW  
Area of violation: Not reported  
Date achieved compliance: Not reported  
Evaluation lead agency: State

Evaluation date: 05/05/2003  
Evaluation: COMPLIANCE SCHEDULE EVALUATION  
Area of violation: Not reported  
Date achieved compliance: Not reported  
Evaluation lead agency: State

Evaluation date: 03/03/2003  
Evaluation: FINANCIAL RECORD REVIEW  
Area of violation: Not reported  
Date achieved compliance: Not reported  
Evaluation lead agency: State

Map ID  
Direction  
Distance  
Elevation

MAP FINDINGS

Site

Database(s)

EDR ID Number  
EPA ID Number

**DOW CORNING CORPORATION (Continued)**

**1000108873**

Evaluation date: 02/26/2003  
Evaluation: COMPLIANCE EVALUATION INSPECTION ON-SITE  
Area of violation: Generators - Pre-transport  
Date achieved compliance: 05/05/2003  
Evaluation lead agency: State

Evaluation date: 02/05/2003  
Evaluation: FINANCIAL RECORD REVIEW  
Area of violation: Not reported  
Date achieved compliance: Not reported  
Evaluation lead agency: State

Evaluation date: 05/13/2002  
Evaluation: FINANCIAL RECORD REVIEW  
Area of violation: Not reported  
Date achieved compliance: Not reported  
Evaluation lead agency: State

Evaluation date: 04/30/2002  
Evaluation: COMPLIANCE SCHEDULE EVALUATION  
Area of violation: Not reported  
Date achieved compliance: Not reported  
Evaluation lead agency: State

Evaluation date: 02/27/2002  
Evaluation: COMPLIANCE EVALUATION INSPECTION ON-SITE  
Area of violation: Generators - Pre-transport  
Date achieved compliance: 04/30/2002  
Evaluation lead agency: State

Evaluation date: 08/13/2001  
Evaluation: COMPLIANCE SCHEDULE EVALUATION  
Area of violation: Not reported  
Date achieved compliance: Not reported  
Evaluation lead agency: State

Evaluation date: 07/12/2001  
Evaluation: COMPLIANCE EVALUATION INSPECTION ON-SITE  
Area of violation: Generators - Pre-transport  
Date achieved compliance: 08/13/2001  
Evaluation lead agency: State

Evaluation date: 02/26/2001  
Evaluation: FINANCIAL RECORD REVIEW  
Area of violation: Not reported  
Date achieved compliance: Not reported  
Evaluation lead agency: State

Evaluation date: 10/18/1999  
Evaluation: FINANCIAL RECORD REVIEW  
Area of violation: Not reported  
Date achieved compliance: Not reported  
Evaluation lead agency: State

Evaluation date: 07/19/1999  
Evaluation: COMPLIANCE SCHEDULE EVALUATION  
Area of violation: Not reported

Map ID  
Direction  
Distance  
Elevation

MAP FINDINGS

Site

Database(s)

EDR ID Number  
EPA ID Number

**DOW CORNING CORPORATION (Continued)**

**1000108873**

Date achieved compliance: Not reported  
Evaluation lead agency: State

Evaluation date: 06/08/1999  
Evaluation: COMPLIANCE EVALUATION INSPECTION ON-SITE  
Area of violation: Generators - Pre-transport  
Date achieved compliance: 07/19/1999  
Evaluation lead agency: State

Evaluation date: 06/08/1999  
Evaluation: COMPLIANCE EVALUATION INSPECTION ON-SITE  
Area of violation: Generators - General  
Date achieved compliance: 06/09/1999  
Evaluation lead agency: EPA

Evaluation date: 02/05/1999  
Evaluation: COMPLIANCE SCHEDULE EVALUATION  
Area of violation: Not reported  
Date achieved compliance: Not reported  
Evaluation lead agency: State

Evaluation date: 12/10/1998  
Evaluation: COMPLIANCE EVALUATION INSPECTION ON-SITE  
Area of violation: Generators - Pre-transport  
Date achieved compliance: 02/05/1999  
Evaluation lead agency: State

Evaluation date: 10/07/1998  
Evaluation: FINANCIAL RECORD REVIEW  
Area of violation: Not reported  
Date achieved compliance: Not reported  
Evaluation lead agency: State

Evaluation date: 01/07/1998  
Evaluation: COMPLIANCE EVALUATION INSPECTION ON-SITE  
Area of violation: Not reported  
Date achieved compliance: Not reported  
Evaluation lead agency: State

Evaluation date: 04/28/1997  
Evaluation: FINANCIAL RECORD REVIEW  
Area of violation: Not reported  
Date achieved compliance: Not reported  
Evaluation lead agency: State

Evaluation date: 02/25/1997  
Evaluation: COMPLIANCE EVALUATION INSPECTION ON-SITE  
Area of violation: Not reported  
Date achieved compliance: Not reported  
Evaluation lead agency: State

Evaluation date: 03/28/1996  
Evaluation: FINANCIAL RECORD REVIEW  
Area of violation: Not reported  
Date achieved compliance: Not reported  
Evaluation lead agency: State

Map ID  
Direction  
Distance  
Elevation

MAP FINDINGS

Site

Database(s)

EDR ID Number  
EPA ID Number

**DOW CORNING CORPORATION (Continued)**

**1000108873**

Evaluation date:	03/26/1996
Evaluation:	GROUNDWATER MONITORING EVALUATION
Area of violation:	Not reported
Date achieved compliance:	Not reported
Evaluation lead agency:	State
Evaluation date:	01/19/1996
Evaluation:	COMPLIANCE EVALUATION INSPECTION ON-SITE
Area of violation:	Not reported
Date achieved compliance:	Not reported
Evaluation lead agency:	State
Evaluation date:	11/20/1995
Evaluation:	NON-FINANCIAL RECORD REVIEW
Area of violation:	Not reported
Date achieved compliance:	Not reported
Evaluation lead agency:	State
Evaluation date:	02/14/1995
Evaluation:	COMPLIANCE EVALUATION INSPECTION ON-SITE
Area of violation:	TSD - General Facility Standards
Date achieved compliance:	01/19/1996
Evaluation lead agency:	State
Evaluation date:	12/27/1994
Evaluation:	FOCUSED COMPLIANCE INSPECTION
Area of violation:	Not reported
Date achieved compliance:	Not reported
Evaluation lead agency:	State
Evaluation date:	03/24/1994
Evaluation:	COMPLIANCE SCHEDULE EVALUATION
Area of violation:	Generators - Records/Reporting
Date achieved compliance:	03/24/1994
Evaluation lead agency:	State
Evaluation date:	02/24/1994
Evaluation:	COMPLIANCE EVALUATION INSPECTION ON-SITE
Area of violation:	Generators - Records/Reporting
Date achieved compliance:	03/24/1994
Evaluation lead agency:	State
Evaluation date:	02/24/1993
Evaluation:	COMPLIANCE EVALUATION INSPECTION ON-SITE
Area of violation:	Not reported
Date achieved compliance:	Not reported
Evaluation lead agency:	State
Evaluation date:	01/20/1993
Evaluation:	COMPLIANCE EVALUATION INSPECTION ON-SITE
Area of violation:	Generators - General
Date achieved compliance:	01/20/1993
Evaluation lead agency:	State
Evaluation date:	01/20/1993
Evaluation:	COMPLIANCE SCHEDULE EVALUATION
Area of violation:	Generators - General



Map ID  
Direction  
Distance  
Elevation

MAP FINDINGS

Site

Database(s)

EDR ID Number  
EPA ID Number

**DOW CORNING CORPORATION (Continued)**

**1000108873**

Date achieved compliance: 01/20/1993  
Evaluation lead agency: State

Evaluation date: 03/25/1992  
Evaluation: COMPLIANCE SCHEDULE EVALUATION  
Area of violation: Generators - General  
Date achieved compliance: 03/25/1992  
Evaluation lead agency: State

Evaluation date: 02/25/1992  
Evaluation: COMPLIANCE EVALUATION INSPECTION ON-SITE  
Area of violation: Not reported  
Date achieved compliance: Not reported  
Evaluation lead agency: State

Evaluation date: 01/10/1991  
Evaluation: COMPLIANCE EVALUATION INSPECTION ON-SITE  
Area of violation: Not reported  
Date achieved compliance: Not reported  
Evaluation lead agency: State

Evaluation date: 01/04/1990  
Evaluation: COMPLIANCE EVALUATION INSPECTION ON-SITE  
Area of violation: Not reported  
Date achieved compliance: Not reported  
Evaluation lead agency: State

Evaluation date: 01/18/1989  
Evaluation: COMPLIANCE EVALUATION INSPECTION ON-SITE  
Area of violation: Not reported  
Date achieved compliance: Not reported  
Evaluation lead agency: State

Evaluation date: 01/19/1988  
Evaluation: COMPLIANCE EVALUATION INSPECTION ON-SITE  
Area of violation: Not reported  
Date achieved compliance: Not reported  
Evaluation lead agency: State

**CERC-NFRAP:**

Site ID: 0402666  
Federal Facility: Not a Federal Facility  
NPL Status: Not on the NPL  
Non NPL Status: NFRAP-Site does not qualify for the NPL based on existing information

**CERCLIS-NFRAP Site Contact Details:**

Contact Sequence ID: 4309023.00000  
Person ID: 4270042.00000

Contact Sequence ID: 4356894.00000  
Person ID: 4000084.00000

Contact Sequence ID: 4368419.00000  
Person ID: 4270039.00000

Contact Sequence ID: 4428923.00000  
Person ID: 4000312.00000

Map ID  
Direction  
Distance  
Elevation

MAP FINDINGS

Site

Database(s)

EDR ID Number  
EPA ID Number

**DOW CORNING CORPORATION (Continued)**

**1000108873**

Contact Sequence ID: 4429839.00000  
Person ID: 4000508.00000

Contact Sequence ID: 4537673.00000  
Person ID: 4000533.00000

Contact Sequence ID: 4702380.00000  
Person ID: 4000308.00000

Contact Sequence ID: 4753336.00000  
Person ID: 4000275.00000

Contact Sequence ID: 4778273.00000  
Person ID: 13002428.00000

Contact Sequence ID: 4831182.00000  
Person ID: 4270104.00000

Contact Sequence ID: 13094277.00000  
Person ID: 4272610.00000

CERCLIS-NFRAP Site Alias Name(s):

Alias Name: DOW CORNING CORP  
Alias Address: Not reported  
GUILFORD, NC

CERCLIS-NFRAP Assessment History:

Action: DISCOVERY  
Date Started: / /  
Date Completed: 08/01/80  
Priority Level: Not reported

Action: PRELIMINARY ASSESSMENT  
Date Started: / /  
Date Completed: 05/01/84  
Priority Level: Low priority for further assessment

Action: SITE INSPECTION  
Date Started: / /  
Date Completed: 11/08/90  
Priority Level: NFRAP-Site does not qualify for the NPL based on existing information

Action: ARCHIVE SITE  
Date Started: / /  
Date Completed: 11/08/90  
Priority Level: Not reported

CORRACTS:

EPA ID: NCD003221546  
EPA Region: 04  
Area Name: ENTIRE FACILITY  
Actual Date: 20100401  
Action: CA075LO - CA Prioritization, Facility or area was assigned a low corrective action priority

Map ID  
Direction  
Distance  
Elevation

MAP FINDINGS

Site

Database(s)

EDR ID Number  
EPA ID Number

**DOW CORNING CORPORATION (Continued)**

**1000108873**

NAICS Code(s): 325211 325199  
Plastics Material and Resin Manufacturing  
All Other Basic Organic Chemical Manufacturing  
Original schedule date: 20100401  
Schedule end date: Not reported

EPA ID: NCD003221546  
EPA Region: 04  
Area Name: ENTIRE FACILITY  
Actual Date: 20011003  
Action: CA552  
NAICS Code(s): 325211 325199  
Plastics Material and Resin Manufacturing  
All Other Basic Organic Chemical Manufacturing  
Original schedule date: 20011003  
Schedule end date: Not reported

EPA ID: NCD003221546  
EPA Region: 04  
Area Name: ENTIRE FACILITY  
Actual Date: 20130604  
Action: CA552  
NAICS Code(s): 325211 325199  
Plastics Material and Resin Manufacturing  
All Other Basic Organic Chemical Manufacturing  
Original schedule date: Not reported  
Schedule end date: Not reported

EPA ID: NCD003221546  
EPA Region: 04  
Area Name: ENTIRE FACILITY  
Actual Date: 20070505  
Action: CA551  
NAICS Code(s): 325211 325199  
Plastics Material and Resin Manufacturing  
All Other Basic Organic Chemical Manufacturing  
Original schedule date: Not reported  
Schedule end date: Not reported

EPA ID: NCD003221546  
EPA Region: 04  
Area Name: ENTIRE FACILITY  
Actual Date: 20071005  
Action: CA109  
NAICS Code(s): 325211 325199  
Plastics Material and Resin Manufacturing  
All Other Basic Organic Chemical Manufacturing  
Original schedule date: Not reported  
Schedule end date: Not reported

EPA ID: NCD003221546  
EPA Region: 04  
Area Name: ENTIRE FACILITY  
Actual Date: 20080206  
Action: CA750YE - Migration of Contaminated Groundwater under Control, Yes,  
Migration of Contaminated Groundwater Under Control has been verified  
NAICS Code(s): 325211 325199

Map ID  
Direction  
Distance  
Elevation

MAP FINDINGS

Site

Database(s)

EDR ID Number  
EPA ID Number

**DOW CORNING CORPORATION (Continued)**

**1000108873**

Plastics Material and Resin Manufacturing  
All Other Basic Organic Chemical Manufacturing  
Original schedule date: Not reported  
Schedule end date: Not reported

EPA ID: NCD003221546  
EPA Region: 04  
Area Name: ENTIRE FACILITY  
Actual Date: 20080206  
Action: CA725IN - Current Human Exposures Under Control, More information is needed to make a determination  
NAICS Code(s): 325211 325199  
Plastics Material and Resin Manufacturing  
All Other Basic Organic Chemical Manufacturing  
Original schedule date: Not reported  
Schedule end date: Not reported

EPA ID: NCD003221546  
EPA Region: 04  
Area Name: ENTIRE FACILITY  
Actual Date: 20070207  
Action: CA010 - RFA Initiation  
NAICS Code(s): 325211 325199  
Plastics Material and Resin Manufacturing  
All Other Basic Organic Chemical Manufacturing  
Original schedule date: Not reported  
Schedule end date: Not reported

EPA ID: NCD003221546  
EPA Region: 04  
Area Name: ENTIRE FACILITY  
Actual Date: 20130509  
Action: CA552  
NAICS Code(s): 325211 325199  
Plastics Material and Resin Manufacturing  
All Other Basic Organic Chemical Manufacturing  
Original schedule date: Not reported  
Schedule end date: Not reported

EPA ID: NCD003221546  
EPA Region: 04  
Area Name: ENTIRE FACILITY  
Actual Date: 20100610  
Action: CA107  
NAICS Code(s): 325211 325199  
Plastics Material and Resin Manufacturing  
All Other Basic Organic Chemical Manufacturing  
Original schedule date: Not reported  
Schedule end date: Not reported

EPA ID: NCD003221546  
EPA Region: 04  
Area Name: ENTIRE FACILITY  
Actual Date: 20100412  
Action: CA552  
NAICS Code(s): 325211 325199  
Plastics Material and Resin Manufacturing

Map ID  
Direction  
Distance  
Elevation

MAP FINDINGS

Site

Database(s)

EDR ID Number  
EPA ID Number

**DOW CORNING CORPORATION (Continued)**

**1000108873**

All Other Basic Organic Chemical Manufacturing  
Original schedule date: Not reported  
Schedule end date: Not reported

EPA ID: NCD003221546  
EPA Region: 04  
Area Name: ENTIRE FACILITY  
Actual Date: 20111213  
Action: CA552  
NAICS Code(s): 325211 325199  
Plastics Material and Resin Manufacturing  
All Other Basic Organic Chemical Manufacturing

Original schedule date: Not reported  
Schedule end date: Not reported

EPA ID: NCD003221546  
EPA Region: 04  
Area Name: ENTIRE FACILITY  
Actual Date: 20070313  
Action: CA552  
NAICS Code(s): 325211 325199  
Plastics Material and Resin Manufacturing  
All Other Basic Organic Chemical Manufacturing

Original schedule date: Not reported  
Schedule end date: Not reported

EPA ID: NCD003221546  
EPA Region: 04  
Area Name: ENTIRE FACILITY  
Actual Date: 20130315  
Action: CA140 - RFI Workplan Notice Of Deficiency Issued  
NAICS Code(s): 325211 325199  
Plastics Material and Resin Manufacturing  
All Other Basic Organic Chemical Manufacturing

Original schedule date: Not reported  
Schedule end date: Not reported

EPA ID: NCD003221546  
EPA Region: 04  
Area Name: ENTIRE FACILITY  
Actual Date: 20121015  
Action: CA110 - RFI Workplan Received  
NAICS Code(s): 325211 325199  
Plastics Material and Resin Manufacturing  
All Other Basic Organic Chemical Manufacturing

Original schedule date: Not reported  
Schedule end date: Not reported

EPA ID: NCD003221546  
EPA Region: 04  
Area Name: ENTIRE FACILITY  
Actual Date: 20090416  
Action: CA750YE - Migration of Contaminated Groundwater under Control, Yes,  
Migration of Contaminated Groundwater Under Control has been verified  
NAICS Code(s): 325211 325199  
Plastics Material and Resin Manufacturing  
All Other Basic Organic Chemical Manufacturing

Map ID  
Direction  
Distance  
Elevation

MAP FINDINGS

Site

Database(s)

EDR ID Number  
EPA ID Number

**DOW CORNING CORPORATION (Continued)**

**1000108873**

Original schedule date: Not reported  
Schedule end date: Not reported

EPA ID: NCD003221546  
EPA Region: 04  
Area Name: ENTIRE FACILITY  
Actual Date: 20090416  
Action: CA725YE - Current Human Exposures Under Control, Yes, Current Human Exposures Under Control has been verified

NAICS Code(s): 325211 325199  
Plastics Material and Resin Manufacturing  
All Other Basic Organic Chemical Manufacturing

Original schedule date: Not reported  
Schedule end date: Not reported

EPA ID: NCD003221546  
EPA Region: 04  
Area Name: ENTIRE FACILITY  
Actual Date: 20120718  
Action: CA552

NAICS Code(s): 325211 325199  
Plastics Material and Resin Manufacturing  
All Other Basic Organic Chemical Manufacturing

Original schedule date: Not reported  
Schedule end date: Not reported

EPA ID: NCD003221546  
EPA Region: 04  
Area Name: ENTIRE FACILITY  
Actual Date: 19970918  
Action: CA553

NAICS Code(s): 325211 325199  
Plastics Material and Resin Manufacturing  
All Other Basic Organic Chemical Manufacturing

Original schedule date: 19970918  
Schedule end date: Not reported

EPA ID: NCD003221546  
EPA Region: 04  
Area Name: ENTIRE FACILITY  
Actual Date: 20100419  
Action: CA552

NAICS Code(s): 325211 325199  
Plastics Material and Resin Manufacturing  
All Other Basic Organic Chemical Manufacturing

Original schedule date: Not reported  
Schedule end date: Not reported

EPA ID: NCD003221546  
EPA Region: 04  
Area Name: ENTIRE FACILITY  
Actual Date: 20130319  
Action: CA552

NAICS Code(s): 325211 325199  
Plastics Material and Resin Manufacturing  
All Other Basic Organic Chemical Manufacturing

Original schedule date: Not reported

Map ID  
Direction  
Distance  
Elevation

MAP FINDINGS

Site

Database(s)

EDR ID Number  
EPA ID Number

**DOW CORNING CORPORATION (Continued)**

**1000108873**

Schedule end date: Not reported

EPA ID: NCD003221546  
EPA Region: 04  
Area Name: ENTIRE FACILITY  
Actual Date: 20130320  
Action: CA552  
NAICS Code(s): 325211 325199  
Plastics Material and Resin Manufacturing  
All Other Basic Organic Chemical Manufacturing

Original schedule date: Not reported  
Schedule end date: Not reported

EPA ID: NCD003221546  
EPA Region: 04  
Area Name: ENTIRE FACILITY  
Actual Date: 20130221  
Action: CA552  
NAICS Code(s): 325211 325199  
Plastics Material and Resin Manufacturing  
All Other Basic Organic Chemical Manufacturing

Original schedule date: Not reported  
Schedule end date: Not reported

EPA ID: NCD003221546  
EPA Region: 04  
Area Name: ENTIRE FACILITY  
Actual Date: 20120521  
Action: CA552  
NAICS Code(s): 325211 325199  
Plastics Material and Resin Manufacturing  
All Other Basic Organic Chemical Manufacturing

Original schedule date: Not reported  
Schedule end date: Not reported

EPA ID: NCD003221546  
EPA Region: 04  
Area Name: ENTIRE FACILITY  
Actual Date: 20070622  
Action: CA552  
NAICS Code(s): 325211 325199  
Plastics Material and Resin Manufacturing  
All Other Basic Organic Chemical Manufacturing

Original schedule date: Not reported  
Schedule end date: Not reported

EPA ID: NCD003221546  
EPA Region: 04  
Area Name: ENTIRE FACILITY  
Actual Date: 20070622  
Action: CA107  
NAICS Code(s): 325211 325199  
Plastics Material and Resin Manufacturing  
All Other Basic Organic Chemical Manufacturing

Original schedule date: Not reported  
Schedule end date: Not reported

Map ID  
Direction  
Distance  
Elevation

MAP FINDINGS

Site

Database(s)

EDR ID Number  
EPA ID Number

**DOW CORNING CORPORATION (Continued)**

**1000108873**

EPA ID: NCD003221546  
EPA Region: 04  
Area Name: ENTIRE FACILITY  
Actual Date: 20120224  
Action: CA552  
NAICS Code(s): 325211 325199  
Plastics Material and Resin Manufacturing  
All Other Basic Organic Chemical Manufacturing  
Original schedule date: Not reported  
Schedule end date: Not reported

EPA ID: NCD003221546  
EPA Region: 04  
Area Name: ENTIRE FACILITY  
Actual Date: 20130624  
Action: CA150 - RFI Workplan Approved  
NAICS Code(s): 325211 325199  
Plastics Material and Resin Manufacturing  
All Other Basic Organic Chemical Manufacturing  
Original schedule date: Not reported  
Schedule end date: Not reported

EPA ID: NCD003221546  
EPA Region: 04  
Area Name: ENTIRE FACILITY  
Actual Date: 20130225  
Action: CA110 - RFI Workplan Received  
NAICS Code(s): 325211 325199  
Plastics Material and Resin Manufacturing  
All Other Basic Organic Chemical Manufacturing  
Original schedule date: Not reported  
Schedule end date: Not reported

EPA ID: NCD003221546  
EPA Region: 04  
Area Name: ENTIRE FACILITY  
Actual Date: 20070726  
Action: CA050 - RFA Completed  
NAICS Code(s): 325211 325199  
Plastics Material and Resin Manufacturing  
All Other Basic Organic Chemical Manufacturing  
Original schedule date: Not reported  
Schedule end date: Not reported

EPA ID: NCD003221546  
EPA Region: 04  
Area Name: ENTIRE FACILITY  
Actual Date: 20121127  
Action: CA140 - RFI Workplan Notice Of Deficiency Issued  
NAICS Code(s): 325211 325199  
Plastics Material and Resin Manufacturing  
All Other Basic Organic Chemical Manufacturing  
Original schedule date: Not reported  
Schedule end date: Not reported

EPA ID: NCD003221546  
EPA Region: 04



Map ID  
Direction  
Distance  
Elevation

MAP FINDINGS

Site

Database(s)

EDR ID Number  
EPA ID Number

**DOW CORNING CORPORATION (Continued)**

**1000108873**

Area Name: ENTIRE FACILITY  
Actual Date: 20111229  
Action: CA552  
NAICS Code(s): 325211 325199  
Plastics Material and Resin Manufacturing  
All Other Basic Organic Chemical Manufacturing  
Original schedule date: Not reported  
Schedule end date: Not reported

TRIS:

[Click this hyperlink](#) while viewing on your computer to access  
2 additional US\_TRIS: record(s) in the EDR Site Report.

FTTS:

Case Number: Not reported  
Docket Number: 91-H-17  
Complaint Issue Date: 09/26/91  
Abatement Amount: 0.0000  
Proposed Penalty: 172500.0000  
Final Assessment: 46000.0000  
Final Order Date: 07/15/93  
Close Date: / /  
Violations(s): Section 5 General PMN  
FC, + Cert. But Entry Not Allowed TSCA

FTTS INSP:

Inspection Number: 19910118S-C 1  
Region: 11  
Inspection Date: 01/18/91  
Inspector: ELLIS  
Violation occurred: Yes  
Investigation Type: Section 5 Failure to Notify  
Investigation Reason: Neutral Scheme, Headquarters  
Legislation Code: TSCA  
Facility Function: Manufacturer

HIST FTTS:

Case Number: Not reported  
Docket Number: 91-H-17  
Complaint Issue Date: 09/26/1991  
Abatement Amount: 0.0000  
Proposed Penalty: 172500.0000  
Final Assessment: 46000.0000  
Final Order Date: 07/15/1993  
Close Date: / /  
Violations(s): Section 5 General PMN  
FC, + Cert. But Entry Not Allowed TSCA

HIST FTTS INSP:

Inspection Number: 19910118S-C 1  
Region: 11  
Inspection Date: Not reported  
Inspector: ELLIS  
Violation occurred: Yes

Map ID  
Direction  
Distance  
Elevation

MAP FINDINGS

Site

Database(s)

EDR ID Number  
EPA ID Number

**DOW CORNING CORPORATION (Continued)**

**1000108873**

Investigation Type: Section 5 Failure to Notify  
Investigation Reason: Neutral Scheme, Headquarters  
Legislation Code: TSCA  
Facility Function: Manufacturer

**FINDS:**

Registry ID: 110046104112

**Environmental Interest/Information System**

AFS (Aerometric Information Retrieval System (AIRS) Facility Subsystem) replaces the former Compliance Data System (CDS), the National Emission Data System (NEDS), and the Storage and Retrieval of Aerometric Data (SAROAD). AIRS is the national repository for information concerning airborne pollution in the United States. AFS is used to track emissions and compliance data from industrial plants. AFS data are utilized by states to prepare State Implementation Plans to comply with regulatory programs and by EPA as an input for the estimation of total national emissions. AFS is undergoing a major redesign to support facility operating permits required under Title V of the Clean Air Act.

**IMD:**

Region: WS  
Facility ID: 16103  
Date Occurred: 6/25/1996  
Submit Date: 8/5/1996  
GW Contam: Yes, Groundwater Contamination has been detected  
Soil Contam: Not reported  
Incident Desc: 2K TOLUENE USTS REMOVED. 2900 PPB CONFIRMED IN GW.  
Operator: DAVID L. WALSH  
Contact Phone: Not reported  
Owner Company: DOW CORNING CORPORATION  
Operator Address: 2914 PATTERSON STREET  
Operator City: GREENSBORO  
Oper City, St, Zip: GREENSBORO, NC 27407  
Ownership: Private  
Operation: Industrial  
Material: TOLUENE  
Qty Lost 1: Not reported  
Qty Recovered 1: Not reported  
Source: Leak-underground  
Type: Other organics  
Location: Facility  
Setting: Industrial  
Risk Site: Yes  
Site Priority: 035E  
Priority Code: L  
Priority Update: 5/30/1998  
Dem Contact: Not reported  
Wells Affected: No  
Num Affected: 0  
Wells Contam: Not reported  
Sampled By: Responsible Parties

Map ID  
Direction  
Distance  
Elevation

MAP FINDINGS

Site

Database(s)

EDR ID Number  
EPA ID Number

**DOW CORNING CORPORATION (Continued)**

**1000108873**

Samples Include: Groundwater Samples  
7.5 Min Quad: Not reported  
5 Min Quad: Not reported  
Latitude: Not reported  
Longitude: Not reported  
Latitude Number: Not reported  
Longitude Number: Not reported  
Latitude Decimal: Not reported  
Longitude Decimal: Not reported  
GPS: NOD  
Agency: Not reported  
Facility ID: 16103  
Last Modified: 8/27/1996  
Incident Phase: Follow Up  
NOV Issued: 8/6/1996  
NORR Issued: Not reported  
45 Day Report: Not reported  
Public Meeting Held: Not reported  
Corrective Action Planned: Not reported  
SOC Sighned: Not reported  
Reclassification Report: Not reported  
RS Designation: Not reported  
Closure Request Date: Not reported  
Close-out Report: Not reported

**LUST:**

Facility ID: Not reported  
UST Number: WS-3919  
Incident Number: 12999  
Contamination Type: Not reported  
Source Type: Leak-underground  
Product Type: NON PETROLEUM  
Date Reported: 11/21/1994  
Date Occur: 11/21/1994  
Cleanup: 11/21/1994  
Closure Request: Not reported  
Close Out: Not reported  
Level Of Soil Cleanup Achieved: Not reported  
Tank Regulated Status: Non Regulated  
# Of Supply Wells: 0  
Commercial/NonCommercial UST Site: NON COMMERCIAL  
Risk Classification: L  
Risk Class Based On Review: Not reported  
Corrective Action Plan Type: Not reported  
NOV Issue Date: Not reported  
NORR Issue Date: Not reported  
Site Priority: E020  
Phase Of LSA Req: Not reported  
Site Risk Reason: Not reported  
Land Use: Not reported  
MTBE: No  
MTBE1: Unknown  
Flag: No  
Flag1: No  
LUR Filed: Not reported  
Release Detection: 0

Map ID  
Direction  
Distance  
Elevation

MAP FINDINGS

Site

Database(s)

EDR ID Number  
EPA ID Number

**DOW CORNING CORPORATION (Continued)**

**1000108873**

Current Status: File Located in House  
RBCA GW: Not reported  
PETOPT: Not reported  
RPL: False  
CD Num: 0  
Reel Num: 0  
RPOW: False  
RPOP: False  
Error Flag: 0  
Error Code: N  
Valid: False  
Lat/Long Decimal: 36.0563 -79.8486  
Testlat: Not reported  
Regional Officer Project Mgr: HAZ  
Region: Winston-Salem  
Company: DOW CORNING CORP.  
Contact Person: Not reported  
Telephone: Not reported  
RP Address: 2914 PATTERSON ST.  
RP City,St,Zip: GREENSBORO, NC 27407  
RP County: Not reported  
Comments: REFERRED TO HAZ WASTE SECTION,CONSENT ORDER TO MEET RCRA.  
5 Min Quad: Not reported  
Last Modified: Not reported  
**Incident Phase: Response**  
NOV Issued: Not reported  
NORR Issued: Not reported  
45 Day Report: Not reported  
Public Meeting Held: Not reported  
Corrective Action Planned: Not reported  
SOC Signed: Not reported  
Reclassification Report: Not reported  
RS Designation: Not reported  
Closure Request Date: Not reported  
Close-out Report: Not reported  
  
Facility ID: 00-0-000  
UST Number: WS-4837  
Incident Number: 16103  
Contamination Type: Not reported  
Source Type: Leak-underground  
Product Type: NON PETROLEUM  
Date Reported: 06/25/1996  
Date Occur: 07/12/1996  
Cleanup: 07/12/1996  
Closure Request: Not reported  
Close Out: Not reported  
Level Of Soil Cleanup Achieved: Not reported  
Tank Regulated Status: Regulated  
# Of Supply Wells: 0  
Commercial/NonCommercial UST Site: COMMERCIAL  
Risk Classification: L  
Risk Class Based On Review: Not reported  
Corrective Action Plan Type: Not reported  
NOV Issue Date: 08/06/1996  
NORR Issue Date: Not reported  
Site Priority: E035

Map ID  
Direction  
Distance  
Elevation

MAP FINDINGS

Site

Database(s)

EDR ID Number  
EPA ID Number

**DOW CORNING CORPORATION (Continued)**

**1000108873**

Phase Of LSA Req: Not reported  
Site Risk Reason: Not reported  
Land Use: Not reported  
MTBE: No  
MTBE1: Unknown  
Flag: No  
Flag1: No  
LUR Filed: Not reported  
Release Detection: 0  
Current Status: File Located in House  
RBCA GW: Not reported  
PETOPT: Not reported  
RPL: False  
CD Num: 0  
Reel Num: 0  
RPOW: False  
RPOP: False  
Error Flag: 0  
Error Code: N  
Valid: False  
Lat/Long Decimal: 36.0573 -79.8443  
Testlat: Not reported  
Regional Officer Project Mgr: HAZ  
Region: Winston-Salem  
Company: DOW CORNING CORPORATION  
Contact Person: DAVID L. WALSH  
Telephone: Not reported  
RP Address: 2914 PATTERSON STREET  
RP City,St,Zip: GREENSBORO, NC 27407  
RP County: Not reported  
Comments: REPORT REFERRED TO HAZARDOUS WASTE. ACCEPTED 9/13/96  
5 Min Quad: Not reported  
Last Modified: 1996-08-27 00:00:00  
**Incident Phase: Follow Up**  
NOV Issued: 1996-08-06 00:00:00  
NORR Issued: Not reported  
45 Day Report: Not reported  
Public Meeting Held: Not reported  
Corrective Action Planned: Not reported  
SOC Signed: Not reported  
Reclassification Report: Not reported  
RS Designation: Not reported  
Closure Request Date: Not reported  
Close-out Report: Not reported

**UST:**

Facility Id: 00-0-0000017529  
Contact: DOW CORNING CORPORATION  
Contact Address1: 2914 PATTERSON STREET  
Contact Address2: Not reported  
Contact City/State/Zip: GREENSBORO, NC 27407  
FIPS County Desc: Guilford  
Latitude: 0  
Longitude: 0  
  
Tank Id: 1  
Tank Status: Removed

Map ID  
Direction  
Distance  
Elevation

MAP FINDINGS

Site

Database(s)

EDR ID Number  
EPA ID Number

**DOW CORNING CORPORATION (Continued)**

**1000108873**

Installed Date: 12/25/1975  
Perm Close Date: 11/01/1986  
Product Key: 2  
Product Name: Fuel Oil  
Tank Capacity: 10000  
Root Tank Id: Not reported  
Main Tank: No  
Compartment Tank: No  
Manifold Tank: Not reported  
Commercial: Yes  
Regulated: No  
Tank Construction: Single Wall Steel  
Piping Construction: Single Wall Steel  
Piping System Key: Unknown  
Other CP Tank: Not reported

Tank Id: 2  
Tank Status: Removed  
Installed Date: 12/27/1965  
Perm Close Date: 11/01/1986  
Product Key: 16  
Product Name: Other, Hazardous  
Tank Capacity: 7000  
Root Tank Id: Not reported  
Main Tank: No  
Compartment Tank: No  
Manifold Tank: Not reported  
Commercial: Yes  
Regulated: Yes  
Tank Construction: Single Wall Steel  
Piping Construction: Single Wall Steel  
Piping System Key: Unknown  
Other CP Tank: Not reported

Tank Id: 3  
Tank Status: Removed  
Installed Date: 12/24/1977  
Perm Close Date: 11/01/1986  
Product Key: 16  
Product Name: Other, Hazardous  
Tank Capacity: 1000  
Root Tank Id: Not reported  
Main Tank: No  
Compartment Tank: No  
Manifold Tank: Not reported  
Commercial: Yes  
Regulated: Yes  
Tank Construction: Single Wall Steel  
Piping Construction: Single Wall Steel  
Piping System Key: Unknown  
Other CP Tank: Not reported

Tank Id: 4  
Tank Status: Removed

Map ID  
Direction  
Distance  
Elevation

MAP FINDINGS

Site

Database(s)

EDR ID Number  
EPA ID Number

**DOW CORNING CORPORATION (Continued)**

**1000108873**

Installed Date: 12/22/1986  
Perm Close Date: 06/08/1996  
Product Key: 20  
Product Name: Unknown  
Tank Capacity: 2000  
Root Tank Id: Not reported  
Main Tank: No  
Compartment Tank: No  
Manifold Tank: Not reported  
Commercial: Yes  
Regulated: Yes  
Tank Construction: Single Wall FRP  
Piping Construction: Single Wall Steel  
Piping System Key: Unknown  
Other CP Tank: Not reported

2020 COR ACTION:

EPA ID: NCD003221546  
Region: 4  
Action: Not reported

AIRS (AFS):

Compliance and Violation Data Major Sources:

EPA plant ID: 110046104112  
Plant name: DOW CORNING CORPORATION  
Plant address: 2914 PATTERSON STREET  
GREENSBORO, NC 27407  
County: GUILFORD  
Region code: 04  
Dunn & Bradst #: Not reported  
Air quality cntrl region: 136  
Sic code: 2821  
Sic code desc: PLASTICS MATERIALS AND RESINS  
North Am. industrial classf: 325211  
NAIC code description: Plastics Material and Resin Manufacturing  
Default compliance status: IN COMPLIANCE WITH PROCEDURAL REQUIREMENTS  
Default classification: POTENTIAL EMISSIONS ARE BELOW ALL APPLICABLE MAJOR SOURCE THRESHOLDS  
IF AND ONLY IF THE SOURCE COMPLIES WITH FEDERALLY ENFORCEABLE  
REGULATIONS OR LIMITATIONS.  
Govt facility: ALL OTHER FACILITIES NOT OWNED OR OPERATED BY A FEDERAL, STATE, OR  
LOCAL GOVERNMENT  
Current HPV: Not reported

Compliance and Enforcement Major Issues:

Air program: SIP SOURCE  
National action type: STATE CONDUCTED PCE/ ON-SITE  
Date achieved: 000211  
Penalty amount: 000000000  
Air program: SIP SOURCE  
National action type: STATE CONDUCTED FCE / ON-SITE  
Date achieved: 040602  
Penalty amount: 000000000

Map ID  
Direction  
Distance  
Elevation

MAP FINDINGS

Site

Database(s)

EDR ID Number  
EPA ID Number

**DOW CORNING CORPORATION (Continued)**

**1000108873**

Air program:	SIP SOURCE
National action type:	NXXXXX
Date achieved:	050107
Penalty amount:	000000000
Air program:	SIP SOURCE
National action type:	PCE/OFF-SITE
Date achieved:	050117
Penalty amount:	000000000
Air program:	SIP SOURCE
National action type:	PCE/OFF-SITE
Date achieved:	050130
Penalty amount:	000000000
Air program:	SIP SOURCE
National action type:	NXXXXX
Date achieved:	050130
Penalty amount:	000000000
Air program:	SIP SOURCE
National action type:	STATE CONDUCTED FCE / ON-SITE
Date achieved:	050509
Penalty amount:	000000000
Air program:	SIP SOURCE
National action type:	STATE CONDUCTED FCE / ON-SITE
Date achieved:	060921
Penalty amount:	000000000
Air program:	SIP SOURCE
National action type:	APPLICATION TO EPA COMPLETE
Date achieved:	061222
Penalty amount:	000000000
Air program:	SIP SOURCE
National action type:	NXXXXX
Date achieved:	070309
Penalty amount:	000000000
Air program:	SIP SOURCE
National action type:	STATE CONDUCTED FCE / ON-SITE
Date achieved:	070418
Penalty amount:	000000000
Air program:	SIP SOURCE
National action type:	STATE PSD PERMIT ISSUED
Date achieved:	070524
Penalty amount:	000000000
Air program:	SIP SOURCE
National action type:	STATE CONDUCTED FCE / ON-SITE
Date achieved:	080327
Penalty amount:	000000000
Air program:	SIP SOURCE
National action type:	STATE CONDUCTED FCE / ON-SITE



Map ID  
Direction  
Distance  
Elevation

MAP FINDINGS

Site

Database(s)

EDR ID Number  
EPA ID Number

**DOW CORNING CORPORATION (Continued)**

**1000108873**

Date achieved: 090318  
Penalty amount: 000000000

Air program: SIP SOURCE  
National action type: NXXXXX  
Date achieved: 090320  
Penalty amount: 000000000

Air program: SIP SOURCE  
National action type: PCE/OFF-SITE  
Date achieved: 090410  
Penalty amount: 000000000

Air program: SIP SOURCE  
National action type: STATE CONDUCTED FCE / ON-SITE  
Date achieved: 100126  
Penalty amount: 000000000

Air program: SIP SOURCE  
National action type: STATE CONDUCTED FCE / ON-SITE  
Date achieved: 101202  
Penalty amount: 000000000

Air program: SIP SOURCE  
National action type: OWNER/OPERATOR CONDUCTED SOURCE TEST  
Date achieved: 110829  
Penalty amount: 000000000

Air program: SIP SOURCE  
National action type: STATE CONDUCTED FCE / ON-SITE  
Date achieved: 120105  
Penalty amount: 000000000

Air program: SIP SOURCE  
National action type: STATE CONDUCTED FCE / ON-SITE  
Date achieved: 130917  
Penalty amount: 000000000

Air program: SIP SOURCE  
National action type: STATE CONDUCTED PCE/ ON-SITE  
Date achieved: 970217  
Penalty amount: 000000000

Air program: SIP SOURCE  
National action type: STATE CONDUCTED PCE/ ON-SITE  
Date achieved: 980729  
Penalty amount: 000000000

Air program: SIP SOURCE  
National action type: STATE CONDUCTED PCE/ ON-SITE  
Date achieved: 990324  
Penalty amount: 000000000

Historical Compliance Minor Sources:

State compliance status: IN COMPLIANCE WITH PROCEDURAL REQUIREMENTS  
Hist compliance date: 1004  
Air prog code hist file: SIP SOURCE

Map ID  
Direction  
Distance  
Elevation

MAP FINDINGS

Site

Database(s)

EDR ID Number  
EPA ID Number

**DOW CORNING CORPORATION (Continued)**

**1000108873**

State compliance status: IN COMPLIANCE WITH PROCEDURAL REQUIREMENTS  
Hist compliance date: 1103  
Air prog code hist file: SIP SOURCE

State compliance status: IN COMPLIANCE WITH PROCEDURAL REQUIREMENTS  
Hist compliance date: 1202  
Air prog code hist file: SIP SOURCE

State compliance status: IN COMPLIANCE WITH PROCEDURAL REQUIREMENTS  
Hist compliance date: 1302  
Air prog code hist file: SIP SOURCE

State compliance status: IN COMPLIANCE WITH PROCEDURAL REQUIREMENTS  
Hist compliance date: 1101  
Air prog code hist file: SIP SOURCE

State compliance status: IN COMPLIANCE WITH PROCEDURAL REQUIREMENTS  
Hist compliance date: 1102  
Air prog code hist file: SIP SOURCE

State compliance status: IN COMPLIANCE WITH PROCEDURAL REQUIREMENTS  
Hist compliance date: 1104  
Air prog code hist file: SIP SOURCE

State compliance status: IN COMPLIANCE WITH PROCEDURAL REQUIREMENTS  
Hist compliance date: 1201  
Air prog code hist file: SIP SOURCE

State compliance status: IN COMPLIANCE WITH PROCEDURAL REQUIREMENTS  
Hist compliance date: 1203  
Air prog code hist file: SIP SOURCE

State compliance status: IN COMPLIANCE WITH PROCEDURAL REQUIREMENTS  
Hist compliance date: 1204  
Air prog code hist file: SIP SOURCE

State compliance status: IN COMPLIANCE WITH PROCEDURAL REQUIREMENTS  
Hist compliance date: 1301  
Air prog code hist file: SIP SOURCE

State compliance status: IN COMPLIANCE WITH PROCEDURAL REQUIREMENTS  
Hist compliance date: 1303  
Air prog code hist file: SIP SOURCE

**US FIN ASSUR:**

EPA ID: NCD003221546  
Provider: DOW CORNING CORPORATION  
EPA region: 4  
County: GUILFORD  
Mechanism type: FINANCIAL TEST  
Mechanism ID: 2009 SUBMITTAL  
Cost estimate: 757090  
Face value: 14200000  
Effective date: 2009-03-31 00:00:00

EPA ID: NCD003221546

Map ID  
Direction  
Distance  
Elevation

MAP FINDINGS

Site

Database(s)

EDR ID Number  
EPA ID Number

**DOW CORNING CORPORATION (Continued)**

**1000108873**

Provider: DOW CORNING CORPORATION  
EPA region: 4  
County: GUILFORD  
Mechanism type: FINANCIAL TEST  
Mechanism ID: 2010 Submittal  
Cost estimate: 766175  
Face value: 17000000  
Effective date: 2010-03-31 00:00:00

EPA ID: NCD003221546  
Provider: DOW CORNING CORPORATION  
EPA region: 4  
County: GUILFORD  
Mechanism type: FINANCIAL TEST  
Mechanism ID: 2011 SUBMITTAL  
Cost estimate: 871200  
Face value: 17100000  
Effective date: 2011-03-11 00:00:00

EPA ID: NCD003221546  
Provider: DOW CORNING CORPORATION  
EPA region: 4  
County: GUILFORD  
Mechanism type: FINANCIAL TEST  
Mechanism ID: 2012 Submittal  
Cost estimate: 1059000  
Face value: 21500000  
Effective date: 2012-03-31 00:00:00

EPA ID: NCD003221546  
Provider: LG/MIS/NY-056534  
EPA region: 4  
County: GUILFORD  
Mechanism type: LETTER OF CREDIT  
Mechanism ID: LG/MIS/NY-05634  
Cost estimate: 1238000  
Face value: 1238000  
Effective date: 2013-04-30 00:00:00

EPA ID: NCD003221546  
Provider: US BANK  
EPA region: 4  
County: GUILFORD  
Mechanism type: STANDBY TRUST  
Mechanism ID: 1.7310378182e+011  
Cost estimate: 1238000  
Face value: 0  
Effective date: 2013-04-30 00:00:00

Map ID  
Direction  
Distance  
Elevation

MAP FINDINGS

Site

Database(s)

EDR ID Number  
EPA ID Number

**N66**  
**SE**  
**1/2-1**  
**0.858 mi.**  
**4531 ft.**

**GREENSBORO REMEDIATION SITE**

**GUILFORD (County), NC**

**Site 2 of 3 in cluster N**

**SHWS** **1003050398**  
**NPDES** **N/A**  
**Financial Assurance**

**Relative:**  
**Lower**  
  
**Actual:**  
**851 ft.**

**SHWS:**  
Facility ID: NCD003221546  
Lat/Longitude: Not reported  
Geolocation Method: Not reported

**NC NPDES:**  
Permit Number: NC0088773  
Permit Status: None  
Permit Type: Groundwater remediation  
Issue Date: 01/03/2013  
Region: Winston-Salem  
Owner Name: Dow Corning Corporation  
As-Built Flow (GPD): Not reported  
Domestic %: Not reported  
Industrial %: Not reported  
Stormwater %: Not reported  
Permitted Flow (GPD): 1000  
Program Category: Not reported  
Project Type: 11/7/2012  
Is Major Permit: Not reported

**NC Financial Assurance 3:**  
EPA Id No#: NCD003221546  
Program Type: HW  
Financial Assurance: Post-Closure  
Liability: N/A

**N67**  
**SE**  
**1/2-1**  
**0.874 mi.**  
**4614 ft.**

**ABC BUILDING SUPPLY**  
**2900 PATTERSON AVENUE**  
**GREENSBORO, NC**

**Site 3 of 3 in cluster N**

**SHWS** **S104913962**  
**IMD** **N/A**

**Relative:**  
**Lower**  
  
**Actual:**  
**848 ft.**

**SHWS:**  
Facility ID: NONCD0001221  
Lat/Longitude: 36.057046 / -79.843731  
Geolocation Method: Geocode (address match)

**IMD:**  
Region: WS  
Facility ID: 85442  
Date Occurred: 10/16/1991  
Submit Date: 2/7/2001  
GW Contam: Yes, Groundwater Contamination has been detected  
Soil Contam: Not reported  
Incident Desc: CONTAMINATION APPEARS TO BE COMING ONTO SITE FROM APAC - HOLDEN ROAD.  
Operator: NIVER, CHRIS  
Contact Phone: Not reported  
Owner Company: NC DEPARTMENT OF TRANSPORTATION  
Operator Address: Not reported  
Operator City: RALEIGH  
Oper City,St,Zip: RALEIGH

Map ID  
Direction  
Distance  
Elevation

MAP FINDINGS

Site

Database(s)

EDR ID Number  
EPA ID Number

ABC BUILDING SUPPLY (Continued)

S104913962

Ownership: 8  
Operation: 8  
Material: Not reported  
Qty Lost 1: Not reported  
Qty Recovered 1: Not reported  
Source: Unknown  
Type: Other inorganics  
Location: Not reported  
Setting: Not reported  
Risk Site: Not reported  
Site Priority: Not reported  
Priority Code: NOD  
Priority Update: Not reported  
Dem Contact: Not reported  
Wells Affected: No  
Num Affected: 0  
Wells Contam: Not reported  
Sampled By: Not reported  
Samples Include: Not reported  
7.5 Min Quad: Not reported  
5 Min Quad: Not reported  
Latitude: Not reported  
Longitude: Not reported  
Latitude Number: Not reported  
Longitude Number: Not reported  
Latitude Decimal: Not reported  
Longitude Decimal: Not reported  
GPS: NOD  
Agency: DWQ  
Facility ID: 85442  
Last Modified: 8/23/2001  
Incident Phase: Follow Up  
NOV Issued: Not reported  
NORR Issued: Not reported  
45 Day Report: Not reported  
Public Meeting Held: Not reported  
Corrective Action Planned: Not reported  
SOC Sighned: Not reported  
Reclassification Report: Not reported  
RS Designation: Not reported  
Closure Request Date: Not reported  
Close-out Report: Not reported

68  
WSW  
1/2-1  
0.922 mi.  
4868 ft.

MORELAND MCKESSON CO  
3600 W WENDOVER AVE  
GREENSBORO, NC 27420

CERC-NFRAP 1000841859  
RCRA NonGen / NLR NCD089903983  
SSTS  
SHWS

Relative:  
Higher

CERC-NFRAP:  
Site ID: 0402936  
Federal Facility: Not a Federal Facility  
NPL Status: Not on the NPL  
Non NPL Status: NFRAP-Site does not qualify for the NPL based on existing information

Actual:  
885 ft.

CERCLIS-NFRAP Site Contact Details:

Map ID  
Direction  
Distance  
Elevation

MAP FINDINGS

Site

Database(s)

EDR ID Number  
EPA ID Number

**MORELAND MCKESSON CO (Continued)**

**1000841859**

Contact Sequence ID: 4309283.00000  
Person ID: 4270042.00000

Contact Sequence ID: 4357156.00000  
Person ID: 4000084.00000

Contact Sequence ID: 4368682.00000  
Person ID: 4270039.00000

Contact Sequence ID: 4429186.00000  
Person ID: 4000312.00000

Contact Sequence ID: 4430103.00000  
Person ID: 4000508.00000

Contact Sequence ID: 4537937.00000  
Person ID: 4000533.00000

Contact Sequence ID: 4702702.00000  
Person ID: 4000308.00000

Contact Sequence ID: 4755516.00000  
Person ID: 4000275.00000

Contact Sequence ID: 4780066.00000  
Person ID: 13002428.00000

Contact Sequence ID: 4830777.00000  
Person ID: 4270104.00000

Contact Sequence ID: 13093555.00000  
Person ID: 4272610.00000

CERCLIS-NFRAP Site Alias Name(s):

Alias Name: MORELAND MCKESSON CO  
Alias Address: Not reported  
GUILFORD, NC

CERCLIS-NFRAP Assessment History:

Action: DISCOVERY  
Date Started: / /  
Date Completed: 08/01/80  
Priority Level: Not reported

Action: ARCHIVE SITE  
Date Started: / /  
Date Completed: 01/16/90  
Priority Level: Not reported

Action: PRELIMINARY ASSESSMENT  
Date Started: / /  
Date Completed: 01/16/90  
Priority Level: NFRAP-Site does not qualify for the NPL based on existing information

Action: PRELIMINARY ASSESSMENT  
Date Started: / /

Map ID  
Direction  
Distance  
Elevation

MAP FINDINGS

Site

Database(s)

EDR ID Number  
EPA ID Number

**MORELAND MCKESSON CO (Continued)**

**1000841859**

Date Completed: 06/26/85  
Priority Level: Low priority for further assessment

RCRA NonGen / NLR:

Date form received by agency: 02/18/2010  
Facility name: UNIVAR USA INC.  
Facility address: 3600 WEST WENDOVER AVE  
GREENSBORO, NC 27407  
EPA ID: NCD089903983  
Mailing address: OAKDALE ROAD  
JAMESTOWN, NC 27282  
Contact: ZANE HILL  
Contact address: OAKDALE ROAD  
JAMESTOWN, NC 27282  
Contact country: US  
Contact telephone: (704) 507-8177  
Contact email: ZANE.HILL@UNIVARUSA.COM  
EPA Region: 04  
Land type: Private  
Classification: Non-Generator  
Description: Handler: Non-Generators do not presently generate hazardous waste

Owner/Operator Summary:

Owner/operator name: UNIVAR USA, INC.  
Owner/operator address: Not reported  
Not reported  
Owner/operator country: US  
Owner/operator telephone: Not reported  
Legal status: Private  
Owner/Operator Type: Operator  
Owner/Op start date: 01/18/2001  
Owner/Op end date: Not reported  
  
Owner/operator name: UNIVAR USA, INC.  
Owner/operator address: NE UNION HILL DRIVE  
REDMOND, WA 98052  
Owner/operator country: US  
Owner/operator telephone: Not reported  
Legal status: Private  
Owner/Operator Type: Owner  
Owner/Op start date: 01/18/2001  
Owner/Op end date: Not reported

Handler Activities Summary:

U.S. importer of hazardous waste: No  
Mixed waste (haz. and radioactive): No  
Recycler of hazardous waste: No  
Transporter of hazardous waste: No  
Treater, storer or disposer of HW: No  
Underground injection activity: No  
On-site burner exemption: No  
Furnace exemption: No  
Used oil fuel burner: No  
Used oil processor: No  
User oil refiner: No  
Used oil fuel marketer to burner: No

Map ID  
Direction  
Distance  
Elevation

MAP FINDINGS

Site

Database(s)

EDR ID Number  
EPA ID Number

**MORELAND MCKESSON CO (Continued)**

**1000841859**

Used oil Specification marketer: No  
Used oil transfer facility: No  
Used oil transporter: No

Historical Generators:

Date form received by agency: 11/24/2009  
Facility name: UNIVAR USA INC.  
Site name: UNIVAR USA INC  
Classification: Not a generator, verified

Date form received by agency: 07/31/2008  
Facility name: UNIVAR USA INC.  
Site name: UNIVAR USA INC  
Classification: Large Quantity Generator

Date form received by agency: 01/25/2008  
Facility name: UNIVAR USA INC.  
Site name: UNIVAR USA INC  
Classification: Large Quantity Generator

Date form received by agency: 08/09/2006  
Facility name: UNIVAR USA INC.  
Site name: UNIVAR USA INC  
Classification: Large Quantity Generator

Date form received by agency: 01/16/2006  
Facility name: UNIVAR USA INC.  
Site name: UNIVAR USA  
Classification: Large Quantity Generator

Date form received by agency: 02/06/2004  
Facility name: UNIVAR USA INC.  
Site name: UNIVAR USA  
Classification: Large Quantity Generator

Date form received by agency: 09/02/2002  
Facility name: UNIVAR USA INC.  
Site name: UNIVAR USA INC  
Classification: Large Quantity Generator

Date form received by agency: 02/11/2002  
Facility name: UNIVAR USA INC.  
Site name: UNIVAR USA INC  
Classification: Large Quantity Generator

Date form received by agency: 04/10/2001  
Facility name: UNIVAR USA INC.  
Site name: UNIVAR USA INC  
Classification: Small Quantity Generator

Date form received by agency: 12/09/1998  
Facility name: UNIVAR USA INC.  
Site name: UNIVAR USA INC  
Classification: Small Quantity Generator

Date form received by agency: 03/18/1996  
Facility name: UNIVAR USA INC.



Map ID  
Direction  
Distance  
Elevation

MAP FINDINGS

Site

Database(s)

EDR ID Number  
EPA ID Number

**MORELAND MCKESSON CO (Continued)**

**1000841859**

Site name: VAN WATERS AND ROGERS, INC.  
Classification: Large Quantity Generator

Date form received by agency: 05/17/1994  
Facility name: UNIVAR USA INC.  
Site name: UNIVAR USA INC  
Classification: Small Quantity Generator

**Hazardous Waste Summary:**

Waste code: D001  
Waste name: IGNITABLE HAZARDOUS WASTES ARE THOSE WASTES WHICH HAVE A FLASHPOINT OF LESS THAN 140 DEGREES FAHRENHEIT AS DETERMINED BY A PENSKEY-MARTENS CLOSED CUP FLASH POINT TESTER. ANOTHER METHOD OF DETERMINING THE FLASH POINT OF A WASTE IS TO REVIEW THE MATERIAL SAFETY DATA SHEET, WHICH CAN BE OBTAINED FROM THE MANUFACTURER OR DISTRIBUTOR OF THE MATERIAL. LACQUER THINNER IS AN EXAMPLE OF A COMMONLY USED SOLVENT WHICH WOULD BE CONSIDERED AS IGNITABLE HAZARDOUS WASTE.

Waste code: D002  
Waste name: A WASTE WHICH HAS A PH OF LESS THAN 2 OR GREATER THAN 12.5 IS CONSIDERED TO BE A CORROSIVE HAZARDOUS WASTE. SODIUM HYDROXIDE, A CAUSTIC SOLUTION WITH A HIGH PH, IS OFTEN USED BY INDUSTRIES TO CLEAN OR DEGREASE PARTS. HYDROCHLORIC ACID, A SOLUTION WITH A LOW PH, IS USED BY MANY INDUSTRIES TO CLEAN METAL PARTS PRIOR TO PAINTING. WHEN THESE CAUSTIC OR ACID SOLUTIONS BECOME CONTAMINATED AND MUST BE DISPOSED, THE WASTE WOULD BE A CORROSIVE HAZARDOUS WASTE.

Waste code: D005  
Waste name: BARIUM

Waste code: D022  
Waste name: CHLOROFORM

Waste code: D027  
Waste name: 1,4-DICHLOROBENZENE

Waste code: D035  
Waste name: METHYL ETHYL KETONE

Waste code: F003  
Waste name: THE FOLLOWING SPENT NON-HALOGENATED SOLVENTS: XYLENE, ACETONE, ETHYL ACETATE, ETHYL BENZENE, ETHYL ETHER, METHYL ISOBUTYL KETONE, N-BUTYL ALCOHOL, CYCLOHEXANONE, AND METHANOL; ALL SPENT SOLVENT MIXTURES/BLENDS CONTAINING, BEFORE USE, ONLY THE ABOVE SPENT NON-HALOGENATED SOLVENTS; AND ALL SPENT SOLVENT MIXTURES/BLENDS CONTAINING, BEFORE USE, ONE OR MORE OF THE ABOVE NON-HALOGENATED SOLVENTS, AND, A TOTAL OF TEN PERCENT OR MORE (BY VOLUME) OF ONE OR MORE OF THOSE SOLVENTS LISTED IN F001, F002, F004, AND F005, AND STILL BOTTOMS FROM THE RECOVERY OF THESE SPENT SOLVENTS AND SPENT SOLVENT MIXTURES.

Waste code: F005  
Waste name: THE FOLLOWING SPENT NON-HALOGENATED SOLVENTS: TOLUENE, METHYL ETHYL KETONE, CARBON DISULFIDE, ISOBUTANOL, PYRIDINE, BENZENE, 2-ETHOXYETHANOL, AND 2-NITROPROPANE; ALL SPENT SOLVENT MIXTURES/BLENDS CONTAINING, BEFORE USE, A TOTAL OF TEN PERCENT OR MORE (BY VOLUME) OF ONE OR MORE OF THE ABOVE NON-HALOGENATED SOLVENTS OR THOSE SOLVENTS

Map ID  
Direction  
Distance  
Elevation

MAP FINDINGS

Site

Database(s)

EDR ID Number  
EPA ID Number

**MORELAND MCKESSON CO (Continued)**

**1000841859**

LISTED IN F001, F002, OR F004; AND STILL BOTTOMS FROM THE RECOVERY OF THESE SPENT SOLVENTS AND SPENT SOLVENT MIXTURES.

Waste code: U080  
Waste name: METHANE, DICHLORO-

Waste code: U107  
Waste name: 1,2-BENZENEDICARBOXYLIC ACID, DIOCTYL ESTER

Waste code: U220  
Waste name: BENZENE, METHYL-

Waste code: D001  
Waste name: IGNITABLE HAZARDOUS WASTES ARE THOSE WASTES WHICH HAVE A FLASHPOINT OF LESS THAN 140 DEGREES FAHRENHEIT AS DETERMINED BY A PENSKEY-MARTENS CLOSED CUP FLASH POINT TESTER. ANOTHER METHOD OF DETERMINING THE FLASH POINT OF A WASTE IS TO REVIEW THE MATERIAL SAFETY DATA SHEET, WHICH CAN BE OBTAINED FROM THE MANUFACTURER OR DISTRIBUTOR OF THE MATERIAL. LACQUER THINNER IS AN EXAMPLE OF A COMMONLY USED SOLVENT WHICH WOULD BE CONSIDERED AS IGNITABLE HAZARDOUS WASTE.

Corrective Action Summary:

Event date: 12/15/1989  
Event: RFA Completed

Facility Has Received Notices of Violations:

Regulation violated: Not reported  
Area of violation: Generators - Pre-transport  
Date violation determined: 02/09/2004  
Date achieved compliance: 07/09/2004  
Violation lead agency: State  
Enforcement action: WRITTEN INFORMAL  
Enforcement action date: 03/09/2004  
Enf. disposition status: Not reported  
Enf. disp. status date: Not reported  
Enforcement lead agency: State  
Proposed penalty amount: Not reported  
Final penalty amount: Not reported  
Paid penalty amount: Not reported

Regulation violated: SR - 262.34(d)(2),265.174  
Area of violation: Generators - Pre-transport  
Date violation determined: 06/28/1995  
Date achieved compliance: 07/28/1995  
Violation lead agency: State  
Enforcement action: WRITTEN INFORMAL  
Enforcement action date: 06/28/1995  
Enf. disposition status: Not reported  
Enf. disp. status date: Not reported  
Enforcement lead agency: State  
Proposed penalty amount: Not reported  
Final penalty amount: Not reported  
Paid penalty amount: Not reported

Regulation violated: SR - 262.34d 4,265.35  
Area of violation: Generators - Pre-transport

Map ID  
Direction  
Distance  
Elevation

MAP FINDINGS

Site

Database(s)

EDR ID Number  
EPA ID Number

**MORELAND MCKESSON CO (Continued)**

**1000841859**

Date violation determined: 07/25/1994  
Date achieved compliance: 08/25/1994  
Violation lead agency: State  
Enforcement action: WRITTEN INFORMAL  
Enforcement action date: 07/25/1994  
Enf. disposition status: Not reported  
Enf. disp. status date: Not reported  
Enforcement lead agency: State  
Proposed penalty amount: Not reported  
Final penalty amount: Not reported  
Paid penalty amount: Not reported

Regulation violated: Not reported  
Area of violation: TSD - Financial Requirements  
Date violation determined: 11/01/1988  
Date achieved compliance: 11/28/1988  
Violation lead agency: State  
Enforcement action: WRITTEN INFORMAL  
Enforcement action date: 11/09/1988  
Enf. disposition status: Not reported  
Enf. disp. status date: Not reported  
Enforcement lead agency: State  
Proposed penalty amount: Not reported  
Final penalty amount: Not reported  
Paid penalty amount: Not reported

Regulation violated: Not reported  
Area of violation: TSD - Financial Requirements  
Date violation determined: 09/28/1988  
Date achieved compliance: 11/28/1988  
Violation lead agency: State  
Enforcement action: WRITTEN INFORMAL  
Enforcement action date: 09/28/1988  
Enf. disposition status: Not reported  
Enf. disp. status date: Not reported  
Enforcement lead agency: State  
Proposed penalty amount: Not reported  
Final penalty amount: Not reported  
Paid penalty amount: Not reported

Regulation violated: Not reported  
Area of violation: TSD - Financial Requirements  
Date violation determined: 02/24/1988  
Date achieved compliance: 03/10/1988  
Violation lead agency: State  
Enforcement action: WRITTEN INFORMAL  
Enforcement action date: 02/24/1988  
Enf. disposition status: Not reported  
Enf. disp. status date: Not reported  
Enforcement lead agency: State  
Proposed penalty amount: Not reported  
Final penalty amount: Not reported  
Paid penalty amount: Not reported

Regulation violated: Not reported  
Area of violation: TSD - Financial Requirements  
Date violation determined: 10/27/1987

Map ID  
Direction  
Distance  
Elevation

MAP FINDINGS

Site

Database(s)

EDR ID Number  
EPA ID Number

**MORELAND MCKESSON CO (Continued)**

**1000841859**

Date achieved compliance: 11/16/1987  
Violation lead agency: State  
Enforcement action: WRITTEN INFORMAL  
Enforcement action date: 10/27/1987  
Enf. disposition status: Not reported  
Enf. disp. status date: Not reported  
Enforcement lead agency: State  
Proposed penalty amount: Not reported  
Final penalty amount: Not reported  
Paid penalty amount: Not reported

Evaluation Action Summary:

Evaluation date: 10/29/2009  
Evaluation: COMPLIANCE EVALUATION INSPECTION ON-SITE  
Area of violation: Not reported  
Date achieved compliance: Not reported  
Evaluation lead agency: State

Evaluation date: 12/14/2007  
Evaluation: COMPLIANCE EVALUATION INSPECTION ON-SITE  
Area of violation: Not reported  
Date achieved compliance: Not reported  
Evaluation lead agency: State

Evaluation date: 12/14/2007  
Evaluation: FOCUSED COMPLIANCE INSPECTION  
Area of violation: Not reported  
Date achieved compliance: Not reported  
Evaluation lead agency: State

Evaluation date: 06/06/2007  
Evaluation: COMPLIANCE EVALUATION INSPECTION ON-SITE  
Area of violation: Not reported  
Date achieved compliance: Not reported  
Evaluation lead agency: State

Evaluation date: 07/09/2004  
Evaluation: COMPLIANCE SCHEDULE EVALUATION  
Area of violation: Not reported  
Date achieved compliance: Not reported  
Evaluation lead agency: State

Evaluation date: 02/09/2004  
Evaluation: COMPLIANCE EVALUATION INSPECTION ON-SITE  
Area of violation: Generators - Pre-transport  
Date achieved compliance: 07/09/2004  
Evaluation lead agency: State

Evaluation date: 07/09/2003  
Evaluation: COMPLIANCE EVALUATION INSPECTION ON-SITE  
Area of violation: Not reported  
Date achieved compliance: Not reported  
Evaluation lead agency: State

Evaluation date: 07/28/1995  
Evaluation: COMPLIANCE SCHEDULE EVALUATION  
Area of violation: Generators - Pre-transport

Map ID  
Direction  
Distance  
Elevation

MAP FINDINGS

Site

Database(s)

EDR ID Number  
EPA ID Number

**MORELAND MCKESSON CO (Continued)**

**1000841859**

Date achieved compliance: 07/28/1995  
Evaluation lead agency: State

Evaluation date: 06/28/1995  
Evaluation: COMPLIANCE EVALUATION INSPECTION ON-SITE  
Area of violation: Generators - Pre-transport  
Date achieved compliance: 07/28/1995  
Evaluation lead agency: State

Evaluation date: 08/25/1994  
Evaluation: COMPLIANCE SCHEDULE EVALUATION  
Area of violation: Generators - Pre-transport  
Date achieved compliance: 08/25/1994  
Evaluation lead agency: State

Evaluation date: 07/25/1994  
Evaluation: COMPLIANCE EVALUATION INSPECTION ON-SITE  
Area of violation: Generators - Pre-transport  
Date achieved compliance: 08/25/1994  
Evaluation lead agency: State

Evaluation date: 07/14/1993  
Evaluation: COMPLIANCE EVALUATION INSPECTION ON-SITE  
Area of violation: Not reported  
Date achieved compliance: Not reported  
Evaluation lead agency: State

Evaluation date: 07/09/1992  
Evaluation: COMPLIANCE EVALUATION INSPECTION ON-SITE  
Area of violation: Not reported  
Date achieved compliance: Not reported  
Evaluation lead agency: State

Evaluation date: 07/17/1991  
Evaluation: COMPLIANCE EVALUATION INSPECTION ON-SITE  
Area of violation: Not reported  
Date achieved compliance: Not reported  
Evaluation lead agency: State

Evaluation date: 01/02/1990  
Evaluation: COMPLIANCE EVALUATION INSPECTION ON-SITE  
Area of violation: Not reported  
Date achieved compliance: Not reported  
Evaluation lead agency: State

Evaluation date: 07/31/1989  
Evaluation: COMPLIANCE EVALUATION INSPECTION ON-SITE  
Area of violation: Not reported  
Date achieved compliance: Not reported  
Evaluation lead agency: State

Evaluation date: 03/15/1989  
Evaluation: COMPLIANCE EVALUATION INSPECTION ON-SITE  
Area of violation: Not reported  
Date achieved compliance: Not reported  
Evaluation lead agency: State

Map ID  
Direction  
Distance  
Elevation

MAP FINDINGS

Site

Database(s)

EDR ID Number  
EPA ID Number

**MORELAND MCKESSON CO (Continued)**

**1000841859**

Evaluation date: 02/09/1989  
Evaluation: COMPLIANCE EVALUATION INSPECTION ON-SITE  
Area of violation: Not reported  
Date achieved compliance: Not reported  
Evaluation lead agency: State

Evaluation date: 11/28/1988  
Evaluation: COMPLIANCE SCHEDULE EVALUATION  
Area of violation: Not reported  
Date achieved compliance: Not reported  
Evaluation lead agency: State

Evaluation date: 11/01/1988  
Evaluation: FINANCIAL RECORD REVIEW  
Area of violation: TSD - Financial Requirements  
Date achieved compliance: 11/28/1988  
Evaluation lead agency: State

Evaluation date: 09/28/1988  
Evaluation: FINANCIAL RECORD REVIEW  
Area of violation: TSD - Financial Requirements  
Date achieved compliance: 11/28/1988  
Evaluation lead agency: State

Evaluation date: 07/21/1988  
Evaluation: COMPLIANCE EVALUATION INSPECTION ON-SITE  
Area of violation: Not reported  
Date achieved compliance: Not reported  
Evaluation lead agency: State

Evaluation date: 03/10/1988  
Evaluation: COMPLIANCE SCHEDULE EVALUATION  
Area of violation: Not reported  
Date achieved compliance: Not reported  
Evaluation lead agency: State

Evaluation date: 02/24/1988  
Evaluation: FINANCIAL RECORD REVIEW  
Area of violation: TSD - Financial Requirements  
Date achieved compliance: 03/10/1988  
Evaluation lead agency: State

Evaluation date: 01/27/1988  
Evaluation: COMPLIANCE EVALUATION INSPECTION ON-SITE  
Area of violation: Not reported  
Date achieved compliance: Not reported  
Evaluation lead agency: State

Evaluation date: 11/16/1987  
Evaluation: COMPLIANCE SCHEDULE EVALUATION  
Area of violation: Not reported  
Date achieved compliance: Not reported  
Evaluation lead agency: State

Evaluation date: 10/27/1987  
Evaluation: FINANCIAL RECORD REVIEW  
Area of violation: TSD - Financial Requirements

Map ID  
Direction  
Distance  
Elevation

MAP FINDINGS

Site

Database(s)

EDR ID Number  
EPA ID Number

**MORELAND MCKESSON CO (Continued)**

**1000841859**

Date achieved compliance: 11/16/1987  
Evaluation lead agency: State

**SSTS:**

Product: LIQUICHLOR 12.5%  
Contact: Not reported  
Status: Not reported  
Registration Number: 000550NC 002  
Report Year: 1999  
Permit: Registered  
Product Number: 00055020001  
Product Type: End-use blend, formulation, or concentrate  
Product Class: Disinfectant, germicide, sanitizer  
Product Use: All other products  
UOM: Not reported  
Market: Marketed in the United States  
Region: Not reported  
Zero product: Not reported  
Pesticide RUP report: Not reported

Product: LIQUICHLOR 12.5%  
Contact: Not reported  
Status: Not reported  
Registration Number: 000550NC 002  
Report Year: 2000  
Permit: Registered  
Product Number: 00055020001  
Product Type: Repackaged or relabeled  
Product Class: Disinfectant, germicide, sanitizer  
Product Use: All other products  
UOM: Not reported  
Market: Marketed in the United States  
Region: Not reported  
Zero product: Not reported  
Pesticide RUP report: Not reported

**SHWS:**

Facility ID: NCD089903983  
Lat/Longitude: Not reported  
Geolocation Method: Not reported

**O69  
SE  
1/2-1  
0.938 mi.  
4953 ft.**

**CHEMICAL AND SOLVENTS, INC.  
2804 PATTERSON STREET  
GREENSBORO, NC**

**SHWS S101525240  
IMD N/A  
LUST**

**Site 1 of 2 in cluster O**

**Relative:  
Lower**

**SHWS:**  
Facility ID: NONCD0000044  
Lat/Longitude: 36.05763 / -79.840498  
Geolocation Method: Geocode (address match)

**Actual:  
856 ft.**

**IMD:**

Region: WS  
Facility ID: 13872  
Date Occurred: 10/8/1990  
Submit Date: 4/21/1995

Map ID  
Direction  
Distance  
Elevation

MAP FINDINGS

Site

Database(s)

EDR ID Number  
EPA ID Number

**CHEMICAL AND SOLVENTS, INC. (Continued)**

**S101525240**

GW Contam: Not reported  
Soil Contam: Yes  
Incident Desc: 4670 PPM DIESEL FROM FILL END OF HEATING OIL UST.  
Operator: GEORGE CRANFORD  
Contact Phone: Not reported  
Owner Company: SOUTHCHEM  
Operator Address: 1307 CLOVER L.  
Operator City: GREENSBORO  
Oper City, St, Zip: GREENSBORO, NC 27410  
Ownership: Private  
Operation: Industrial  
Material: HEATING OIL  
Qty Lost 1: Not reported  
Qty Recovered 1: Not reported  
Source: Leak-underground  
Type: Heating Oil  
Location: Facility  
Setting: Industrial  
Risk Site: Yes  
Site Priority: 030E  
Priority Code: L  
Priority Update: 5/30/1998  
Dem Contact: Not reported  
Wells Affected: No  
Num Affected: 0  
Wells Contam: Not reported  
Sampled By: Responsible Parties  
Samples Include: Soil Samples  
7.5 Min Quad: Not reported  
5 Min Quad: Not reported  
Latitude: Not reported  
Longitude: Not reported  
Latitude Number: Not reported  
Longitude Number: Not reported  
Latitude Decimal: Not reported  
Longitude Decimal: Not reported  
GPS: NOD  
Agency: Not reported  
Facility ID: 13872  
Last Modified: Not reported  
Incident Phase: RE  
NOV Issued: Not reported  
NORR Issued: Not reported  
45 Day Report: Not reported  
Public Meeting Held: Not reported  
Corrective Action Planned: Not reported  
SOC Sighned: Not reported  
Reclassification Report: Not reported  
RS Designation: Not reported  
Closure Request Date: Not reported  
Close-out Report: Not reported

**LUST:**

Facility ID: Not reported  
UST Number: WS-4241  
Incident Number: 13872



Map ID  
Direction  
Distance  
Elevation

MAP FINDINGS

Site

Database(s)

EDR ID Number  
EPA ID Number

**CHEMICAL AND SOLVENTS, INC. (Continued)**

**S101525240**

Contamination Type: Soil  
Source Type: Leak-underground  
Product Type: PETROLEUM  
Date Reported: 10/08/1990  
Date Occur: Not reported  
Cleanup: 10/08/1990  
Closure Request: Not reported  
Close Out: Not reported  
Level Of Soil Cleanup Achieved: Not reported  
Tank Regulated Status: Non Regulated  
# Of Supply Wells: 0  
Commercial/NonCommercial UST Site: NON COMMERCIAL  
Risk Classification: L  
Risk Class Based On Review: L  
Corrective Action Plan Type: Not reported  
NOV Issue Date: 11/06/1992  
NORR Issue Date: Not reported  
Site Priority: E030  
Phase Of LSA Req: Not reported  
Site Risk Reason: Not reported  
Land Use: Not reported  
MTBE: No  
MTBE1: Unknown  
Flag: No  
Flag1: No  
LUR Filed: Not reported  
Release Detection: 0  
Current Status: File Located in House  
RBCA GW: Not reported  
PETOPT: 4  
RPL: False  
CD Num: 0  
Reel Num: 0  
RPOW: False  
RPOP: False  
Error Flag: 0  
Error Code: N  
Valid: False  
Lat/Long Decimal: 36.0581 -79.8407  
Testlat: Not reported  
Regional Officer Project Mgr: LJM  
Region: Winston-Salem  
Company: SOUTHCHEM  
Contact Person: GEORGE CRANFORD  
Telephone: Not reported  
RP Address: 1307 CLOVER L.  
RP City,St,Zip: GREENSBORO, NC 27410  
RP County: Not reported  
Comments: NEED AG TO DETERMINE RP.  
5 Min Quad: Not reported  
Last Modified: Not reported  
**Incident Phase: Response**  
NOV Issued: Not reported  
NORR Issued: Not reported  
45 Day Report: Not reported  
Public Meeting Held: Not reported  
Corrective Action Planned: Not reported

Map ID  
Direction  
Distance  
Elevation

MAP FINDINGS

Site

Database(s)

EDR ID Number  
EPA ID Number

**CHEMICAL AND SOLVENTS, INC. (Continued)**

**S101525240**

SOC Signed: Not reported  
Reclassification Report: Not reported  
RS Designation: Not reported  
Closure Request Date: Not reported  
Close-out Report: Not reported

**O70**  
**SE**  
**1/2-1**  
**0.953 mi.**  
**5033 ft.**

**FORMER ASHLAND INC**  
**2802 PATTERSON STREET**  
**GREENSBORO, NC 27407**

**Site 2 of 2 in cluster O**

**Relative:**  
**Lower**

**Actual:**  
**858 ft.**

**RCRA-TSDF** **1003821789**  
**CERC-NFRAP** **NCD024599011**  
**CORRACTS**  
**RCRA-CESQG**  
**IMD**  
**LUST**  
**UST**  
**Financial Assurance**  
**US FIN ASSUR**  
**2020 COR ACTION**

**RCRA-TSDF:**

Date form received by agency: 05/17/2012  
Facility name: FORMER ASHLAND INC  
Facility address: 2802 PATTERSON STREET  
GREENSBORO, NC 27407  
EPA ID: NCD024599011  
Mailing address: BLAZER PARKWAY  
DUBLIN, OH 43017  
Contact: MICHAEL B DEVER  
Contact address: BLAZER PARKWAY DS-4, EH&S  
DUBLIN, OH 43017  
Contact country: US  
Contact telephone: (614) 790-1586  
Contact email: MBDEVER@ASHLAND.COM  
EPA Region: 04  
Land type: Private  
Classification: TSDF  
Description: Handler is engaged in the treatment, storage or disposal of hazardous waste  
Classification: Conditionally Exempt Small Quantity Generator  
Description: Handler: generates 100 kg or less of hazardous waste per calendar month, and accumulates 1000 kg or less of hazardous waste at any time; or generates 1 kg or less of acutely hazardous waste per calendar month, and accumulates at any time: 1 kg or less of acutely hazardous waste; or 100 kg or less of any residue or contaminated soil, waste or other debris resulting from the cleanup of a spill, into or on any land or water, of acutely hazardous waste; or generates 100 kg or less of any residue or contaminated soil, waste or other debris resulting from the cleanup of a spill, into or on any land or water, of acutely hazardous waste during any calendar month, and accumulates at any time: 1 kg or less of acutely hazardous waste; or 100 kg or less of any residue or contaminated soil, waste or other debris resulting from the cleanup of a spill, into or on any land or water, of acutely hazardous waste

**Owner/Operator Summary:**

Owner/operator name: ASHLAND INC  
Owner/operator address: Not reported  
Not reported  
Owner/operator country: US

Map ID  
Direction  
Distance  
Elevation

MAP FINDINGS

Site

Database(s)

EDR ID Number  
EPA ID Number

**FORMER ASHLAND INC (Continued)**

**1003821789**

Owner/operator telephone: Not reported  
Legal status: Private  
Owner/Operator Type: Operator  
Owner/Op start date: 01/01/1968  
Owner/Op end date: Not reported

Owner/operator name: ASHLAND INC  
Owner/operator address: Not reported  
Not reported

Owner/operator country: Not reported  
Owner/operator telephone: Not reported  
Legal status: Private  
Owner/Operator Type: Operator  
Owner/Op start date: 01/01/1968  
Owner/Op end date: Not reported

Owner/operator name: ASHLAND INC  
Owner/operator address: 5200 BLAZER PARKWAY  
DUBLIN, OH 43017

Owner/operator country: Not reported  
Owner/operator telephone: (614) 790-3333  
Legal status: Private  
Owner/Operator Type: Owner  
Owner/Op start date: 01/01/1776  
Owner/Op end date: Not reported

Owner/operator name: KOURY CORPORATION  
Owner/operator address: FOUR SEASONS TOWN CENTER  
GREENSBORO, NC 27407

Owner/operator country: US  
Owner/operator telephone: Not reported  
Legal status: Private  
Owner/Operator Type: Owner  
Owner/Op start date: 05/08/2003  
Owner/Op end date: Not reported

**Handler Activities Summary:**

U.S. importer of hazardous waste: No  
Mixed waste (haz. and radioactive): No  
Recycler of hazardous waste: No  
Transporter of hazardous waste: No  
Treater, storer or disposer of HW: Yes  
Underground injection activity: No  
On-site burner exemption: No  
Furnace exemption: No  
Used oil fuel burner: No  
Used oil processor: No  
User oil refiner: No  
Used oil fuel marketer to burner: No  
Used oil Specification marketer: No  
Used oil transfer facility: No  
Used oil transporter: No

**Historical Generators:**

Date form received by agency: 04/16/2012  
Facility name: FORMER ASHLAND INC

Map ID  
Direction  
Distance  
Elevation

MAP FINDINGS

Site

Database(s)

EDR ID Number  
EPA ID Number

**FORMER ASHLAND INC (Continued)**

**1003821789**

Classification: Conditionally Exempt Small Quantity Generator

Date form received by agency: 03/24/2010

Facility name: FORMER ASHLAND INC

Classification: Conditionally Exempt Small Quantity Generator

Date form received by agency: 04/13/2009

Facility name: FORMER ASHLAND INC

Site name: FORMER ASHLAND FACILITY

Classification: Small Quantity Generator

Date form received by agency: 11/17/2008

Facility name: FORMER ASHLAND INC

Site name: ASHLAND INC

Classification: Conditionally Exempt Small Quantity Generator

Date form received by agency: 05/12/2008

Facility name: FORMER ASHLAND INC

Site name: ASHLAND INC

Classification: Conditionally Exempt Small Quantity Generator

Date form received by agency: 02/27/2004

Facility name: FORMER ASHLAND INC

Site name: ASHLAND DISTRIBUTION COMPANY

Classification: Large Quantity Generator

Date form received by agency: 09/10/2003

Facility name: FORMER ASHLAND INC

Site name: ASHLAND DISTRIBUTION COMPANY

Classification: Small Quantity Generator

Date form received by agency: 09/10/2003

Facility name: FORMER ASHLAND INC

Site name: ASHLAND DISTRIBUTION CO

Classification: Small Quantity Generator

Date form received by agency: 11/27/2002

Facility name: FORMER ASHLAND INC

Site name: ASHLAND DISTRIBUTION CO

Classification: Not a generator, verified

Date form received by agency: 09/11/2002

Facility name: FORMER ASHLAND INC

Site name: ASHLAND DISTRIBUTION CO

Classification: Unverified

Date form received by agency: 02/25/2002

Facility name: FORMER ASHLAND INC

Site name: ASHLAND DISTRIBUTION CO

Classification: Large Quantity Generator

Date form received by agency: 10/26/2000

Facility name: FORMER ASHLAND INC

Site name: ASHLAND DISTRIBUTION CO

Classification: Large Quantity Generator

Date form received by agency: 02/28/2000

Map ID  
Direction  
Distance  
Elevation

MAP FINDINGS

Site

Database(s)

EDR ID Number  
EPA ID Number

**FORMER ASHLAND INC (Continued)**

**1003821789**

Facility name: FORMER ASHLAND INC  
Site name: ASHLAND DISTRIBUTION CO  
Classification: Large Quantity Generator

Date form received by agency: 02/08/2000  
Facility name: FORMER ASHLAND INC  
Site name: ASHLAND DISTRIBUTION CO  
Classification: Large Quantity Generator

Date form received by agency: 11/13/1998  
Facility name: FORMER ASHLAND INC  
Site name: ASHLAND CHEMICAL INC  
Classification: Large Quantity Generator

Date form received by agency: 08/05/1998  
Facility name: FORMER ASHLAND INC  
Site name: ASHLAND DISTRIBUTION CO  
Classification: Large Quantity Generator

Date form received by agency: 02/23/1996  
Facility name: FORMER ASHLAND INC  
Site name: ASHLAND CHEMICAL, INC.  
Classification: Large Quantity Generator

Date form received by agency: 05/18/1994  
Facility name: FORMER ASHLAND INC  
Site name: ASHLAND DISTRIBUTION CO  
Classification: Large Quantity Generator

Date form received by agency: 02/21/1994  
Facility name: FORMER ASHLAND INC  
Site name: ASHLAND CHEMICAL, INC.  
Classification: Large Quantity Generator

Date form received by agency: 02/03/1992  
Facility name: FORMER ASHLAND INC  
Site name: ASHLAND CHEMICAL INC  
Classification: Large Quantity Generator

**Hazardous Waste Summary:**

Waste code: D029  
Waste name: 1,1-DICHLOROETHYLENE

Waste code: D039  
Waste name: TETRACHLOROETHYLENE

Waste code: D040  
Waste name: TRICHLOROETHYLENE

Waste code: D001  
Waste name: IGNITABLE HAZARDOUS WASTES ARE THOSE WASTES WHICH HAVE A FLASHPOINT OF LESS THAN 140 DEGREES FAHRENHEIT AS DETERMINED BY A PENSKEY-MARTENS CLOSED CUP FLASH POINT TESTER. ANOTHER METHOD OF DETERMINING THE FLASH POINT OF A WASTE IS TO REVIEW THE MATERIAL SAFETY DATA SHEET, WHICH CAN BE OBTAINED FROM THE MANUFACTURER OR DISTRIBUTOR OF THE MATERIAL. LACQUER THINNER IS AN EXAMPLE OF A COMMONLY USED SOLVENT WHICH WOULD BE CONSIDERED AS IGNITABLE HAZARDOUS WASTE.

Map ID  
Direction  
Distance  
Elevation

MAP FINDINGS

Site

Database(s)

EDR ID Number  
EPA ID Number

**FORMER ASHLAND INC (Continued)**

**1003821789**

Waste code: D000  
Waste name: Not Defined

Waste code: D001  
Waste name: IGNITABLE HAZARDOUS WASTES ARE THOSE WASTES WHICH HAVE A FLASHPOINT OF LESS THAN 140 DEGREES FAHRENHEIT AS DETERMINED BY A PENSKEY-MARTENS CLOSED CUP FLASH POINT TESTER. ANOTHER METHOD OF DETERMINING THE FLASH POINT OF A WASTE IS TO REVIEW THE MATERIAL SAFETY DATA SHEET, WHICH CAN BE OBTAINED FROM THE MANUFACTURER OR DISTRIBUTOR OF THE MATERIAL. LACQUER THINNER IS AN EXAMPLE OF A COMMONLY USED SOLVENT WHICH WOULD BE CONSIDERED AS IGNITABLE HAZARDOUS WASTE.

Waste code: D002  
Waste name: A WASTE WHICH HAS A PH OF LESS THAN 2 OR GREATER THAN 12.5 IS CONSIDERED TO BE A CORROSIVE HAZARDOUS WASTE. SODIUM HYDROXIDE, A CAUSTIC SOLUTION WITH A HIGH PH, IS OFTEN USED BY INDUSTRIES TO CLEAN OR DEGREASE PARTS. HYDROCHLORIC ACID, A SOLUTION WITH A LOW PH, IS USED BY MANY INDUSTRIES TO CLEAN METAL PARTS PRIOR TO PAINTING. WHEN THESE CAUSTIC OR ACID SOLUTIONS BECOME CONTAMINATED AND MUST BE DISPOSED, THE WASTE WOULD BE A CORROSIVE HAZARDOUS WASTE.

Waste code: D008  
Waste name: LEAD

Waste code: D039  
Waste name: TETRACHLOROETHYLENE

Waste code: D040  
Waste name: TRICHLOROETHYLENE

Waste code: F003  
Waste name: THE FOLLOWING SPENT NON-HALOGENATED SOLVENTS: XYLENE, ACETONE, ETHYL ACETATE, ETHYL BENZENE, ETHYL ETHER, METHYL ISOBUTYL KETONE, N-BUTYL ALCOHOL, CYCLOHEXANONE, AND METHANOL; ALL SPENT SOLVENT MIXTURES/BLENDS CONTAINING, BEFORE USE, ONLY THE ABOVE SPENT NON-HALOGENATED SOLVENTS; AND ALL SPENT SOLVENT MIXTURES/BLENDS CONTAINING, BEFORE USE, ONE OR MORE OF THE ABOVE NON-HALOGENATED SOLVENTS, AND, A TOTAL OF TEN PERCENT OR MORE (BY VOLUME) OF ONE OR MORE OF THOSE SOLVENTS LISTED IN F001, F002, F004, AND F005, AND STILL BOTTOMS FROM THE RECOVERY OF THESE SPENT SOLVENTS AND SPENT SOLVENT MIXTURES.

Waste code: F005  
Waste name: THE FOLLOWING SPENT NON-HALOGENATED SOLVENTS: TOLUENE, METHYL ETHYL KETONE, CARBON DISULFIDE, ISOBUTANOL, PYRIDINE, BENZENE, 2-ETHOXYETHANOL, AND 2-NITROPROPANE; ALL SPENT SOLVENT MIXTURES/BLENDS CONTAINING, BEFORE USE, A TOTAL OF TEN PERCENT OR MORE (BY VOLUME) OF ONE OR MORE OF THE ABOVE NON-HALOGENATED SOLVENTS OR THOSE SOLVENTS LISTED IN F001, F002, OR F004; AND STILL BOTTOMS FROM THE RECOVERY OF THESE SPENT SOLVENTS AND SPENT SOLVENT MIXTURES.

Waste code: P022  
Waste name: CARBON DISULFIDE

Waste code: P029  
Waste name: COPPER CYANIDE

Map ID  
Direction  
Distance  
Elevation

MAP FINDINGS

Site

Database(s)

EDR ID Number  
EPA ID Number

**FORMER ASHLAND INC (Continued)**

**1003821789**

Waste code:	U001
Waste name:	ACETALDEHYDE (I)
Waste code:	U002
Waste name:	ACETONE (I)
Waste code:	U004
Waste name:	ACETOPHENONE
Waste code:	U012
Waste name:	ANILINE (I,T)
Waste code:	U019
Waste name:	BENZENE (I,T)
Waste code:	U028
Waste name:	1,2-BENZENEDICARBOXYLIC ACID, BIS(2-ETHYLHEXYL) ESTER
Waste code:	U031
Waste name:	1-BUTANOL (I)
Waste code:	U037
Waste name:	BENZENE, CHLORO-
Waste code:	U044
Waste name:	CHLOROFORM
Waste code:	U055
Waste name:	BENZENE, (1-METHYLETHYL)- (I)
Waste code:	U056
Waste name:	BENZENE, HEXAHYDRO- (I)
Waste code:	U057
Waste name:	CYCLOHEXANONE (I)
Waste code:	U069
Waste name:	1,2-BENZENEDICARBOXYLIC ACID, DIBUTYL ESTER
Waste code:	U070
Waste name:	BENZENE, 1,2-DICHLORO-
Waste code:	U071
Waste name:	BENZENE, 1,3-DICHLORO-
Waste code:	U072
Waste name:	BENZENE, 1,4-DICHLORO-
Waste code:	U080
Waste name:	METHANE, DICHLORO-
Waste code:	U088
Waste name:	1,2-BENZENEDICARBOXYLIC ACID, DIETHYL ESTER
Waste code:	U092
Waste name:	DIMETHYLAMINE (I)

Map ID  
Direction  
Distance  
Elevation

MAP FINDINGS

Site

Database(s)

EDR ID Number  
EPA ID Number

**FORMER ASHLAND INC (Continued)**

**1003821789**

Waste code:	U112
Waste name:	ACETIC ACID ETHYL ESTER (I)
Waste code:	U117
Waste name:	ETHANE, 1,1'-OXYBIS-(I)
Waste code:	U119
Waste name:	ETHYL METHANESULFONATE
Waste code:	U122
Waste name:	FORMALDEHYDE
Waste code:	U123
Waste name:	FORMIC ACID (C,T)
Waste code:	U125
Waste name:	2-FURANCARBOXALDEHYDE (I)
Waste code:	U134
Waste name:	HYDROFLUORIC ACID (C,T)
Waste code:	U147
Waste name:	2,5-FURANDIONE
Waste code:	U149
Waste name:	MALONONITRILE
Waste code:	U154
Waste name:	METHANOL (I)
Waste code:	U159
Waste name:	2-BUTANONE (I,T)
Waste code:	U160
Waste name:	2-BUTANONE, PEROXIDE (R,T)
Waste code:	U165
Waste name:	NAPHTHALENE
Waste code:	U171
Waste name:	2-NITROPROPANE (I,T)
Waste code:	U189
Waste name:	PHOSPHORUS SULFIDE (R)
Waste code:	U190
Waste name:	1,3-ISOBENZOFURANDIONE
Waste code:	U192
Waste name:	BENZAMIDE, 3,5-DICHLORO-N-(1,1-DIMETHYL-2-PROPYNYL)-
Waste code:	U193
Waste name:	1,2-OXATHIOLANE, 2,2-DIOXIDE
Waste code:	U194
Waste name:	1-PROPANAMINE (I,T)



Map ID  
Direction  
Distance  
Elevation

MAP FINDINGS

Site

Database(s)

EDR ID Number  
EPA ID Number

**FORMER ASHLAND INC (Continued)**

**1003821789**

Waste code: U197  
Waste name: P-BENZOQUINONE

Waste code: U210  
Waste name: ETHENE, TETRACHLORO-

Waste code: U211  
Waste name: CARBON TETRACHLORIDE

Waste code: U213  
Waste name: FURAN, TETRAHYDRO-(I)

Waste code: U219  
Waste name: THIOUREA

Waste code: U220  
Waste name: BENZENE, METHYL-

Waste code: U223  
Waste name: BENZENE, 1,3-DIISOCYANATOMETHYL- (R,T)

Waste code: U226  
Waste name: ETHANE, 1,1,1-TRICHLORO-

Waste code: U228  
Waste name: ETHENE, TRICHLORO-

**Corrective Action Summary:**

Event date: 02/06/2002  
Event: FI Progress Reports Received

Event date: 08/22/2005  
Event: RFA Initiation

Event date: 09/12/2007  
Event: CA551

Event date: 09/14/2007  
Event: RFA Completed

Event date: 09/10/2008  
Event: CA551

Event date: 10/08/2008  
Event: RFI Workplan Received

Event date: 10/27/2008  
Event: RFI Workplan Approved

Event date: 01/22/2009  
Event: FI Progress Reports Received

Event date: 04/22/2009  
Event: FI Progress Reports Received

Event date: 06/01/2009  
Event: CA197

Map ID  
Direction  
Distance  
Elevation

MAP FINDINGS

Site

Database(s)

EDR ID Number  
EPA ID Number

**FORMER ASHLAND INC (Continued)**

**1003821789**

Event date:	07/15/2009
Event:	FI Progress Reports Received
Event date:	09/30/2009
Event:	CA553
Event date:	10/20/2009
Event:	FI Progress Reports Received
Event date:	01/19/2010
Event:	FI Progress Reports Received
Event date:	02/10/2010
Event:	RFI Workplan Received
Event date:	02/19/2010
Event:	RFI Workplan Approved
Event date:	03/08/2010
Event:	RFI Workplan Received
Event date:	03/31/2010
Event:	CA553
Event date:	04/16/2010
Event:	FI Progress Reports Received
Event date:	07/08/2010
Event:	RFI Workplan Received
Event date:	07/09/2010
Event:	RFI Workplan Approved
Event date:	07/09/2010
Event:	RFI Workplan Approved
Event date:	07/19/2010
Event:	RFI Report Received
Event date:	07/23/2010
Event:	CA552
Event date:	07/26/2010
Event:	FI Progress Reports Received
Event date:	09/29/2010
Event:	CA552
Event date:	09/30/2010
Event:	CA552
Event date:	10/05/2010
Event:	CA552
Event date:	10/12/2010
Event:	FI Progress Reports Received

Map ID  
Direction  
Distance  
Elevation

MAP FINDINGS

Site

Database(s)

EDR ID Number  
EPA ID Number

**FORMER ASHLAND INC (Continued)**

**1003821789**

Event date:	10/15/2010
Event:	RFI Workplan Received
Event date:	10/18/2010
Event:	CA553
Event date:	11/30/2010
Event:	RFI Workplan Approved
Event date:	12/13/2010
Event:	CA553
Event date:	12/14/2010
Event:	CA552
Event date:	01/04/2011
Event:	RFI Workplan Approved
Event date:	01/18/2011
Event:	CA197
Event date:	02/02/2011
Event:	FI Progress Reports Received
Event date:	02/28/2011
Event:	CA184
Event date:	03/09/2011
Event:	RFI Workplan Received
Event date:	03/10/2011
Event:	CA184
Event date:	04/25/2011
Event:	FI Progress Reports Received
Event date:	06/22/2011
Event:	RFI Report Received
Event date:	06/24/2011
Event:	CA184
Event date:	06/24/2011
Event:	Stabilization Measures Implemented, Primary measure is exposure control by barrier and/or institutional control (e.g., capping, fencing, deed restrictions).
Event date:	06/24/2011
Event:	CMS Imposition
Event date:	06/30/2011
Event:	RFI Supplemental Information Received
Event date:	07/07/2011
Event:	RFI Report Received
Event date:	07/12/2011

Map ID  
Direction  
Distance  
Elevation

MAP FINDINGS

Site

Database(s)

EDR ID Number  
EPA ID Number

**FORMER ASHLAND INC (Continued)**

**1003821789**

Event:	CA553
Event date:	07/25/2011
Event:	FI Progress Reports Received
Event date:	07/25/2011
Event:	CA552
Event date:	08/29/2011
Event:	CA552
Event date:	10/11/2011
Event:	CA643
Event date:	10/20/2011
Event:	FI Progress Reports Received
Event date:	11/21/2011
Event:	CA Prioritization, Facility or area was assigned a low corrective action priority.
Event date:	01/19/2012
Event:	FI Progress Reports Received
Event date:	02/06/2012
Event:	RFI Supplemental Information Received
Event date:	04/09/2012
Event:	RFI Workplan Received
Event date:	04/13/2012
Event:	RFI Workplan Approved
Event date:	04/20/2012
Event:	FI Progress Reports Received
Event date:	06/27/2012
Event:	CA610
Event date:	07/10/2012
Event:	CA620
Event date:	07/10/2012
Event:	CA197
Event date:	07/10/2012
Event:	CA646
Event date:	07/26/2012
Event:	FI Progress Reports Received
Event date:	08/07/2012
Event:	CA552
Event date:	09/14/2012
Event:	CA610

Map ID  
Direction  
Distance  
Elevation

MAP FINDINGS

Site

Database(s)

EDR ID Number  
EPA ID Number

**FORMER ASHLAND INC (Continued)**

**1003821789**

Event date:	10/19/2012
Event:	CA553
Event date:	10/23/2012
Event:	CA630
Event date:	10/30/2012
Event:	FI Progress Reports Received
Event date:	01/31/2013
Event:	FI Progress Reports Received
Event date:	02/21/2013
Event:	CA640
Event date:	02/27/2013
Event:	CA610
Event date:	04/15/2013
Event:	FI Progress Reports Received
Event date:	05/10/2013
Event:	CA630
Event date:	07/17/2013
Event:	FI Progress Reports Received
Event date:	Not reported
Event:	RFA Completed

Facility Has Received Notices of Violations:

Regulation violated:	SR - 265.15
Area of violation:	TSD - Closure/Post-Closure
Date violation determined:	09/11/2002
Date achieved compliance:	12/19/2002
Violation lead agency:	State
Enforcement action:	WRITTEN INFORMAL
Enforcement action date:	09/19/2002
Enf. disposition status:	Not reported
Enf. disp. status date:	Not reported
Enforcement lead agency:	State
Proposed penalty amount:	Not reported
Final penalty amount:	Not reported
Paid penalty amount:	Not reported

Regulation violated:	SR - 265.310
Area of violation:	TSD - Closure/Post-Closure
Date violation determined:	09/11/2002
Date achieved compliance:	12/19/2002
Violation lead agency:	State
Enforcement action:	WRITTEN INFORMAL
Enforcement action date:	09/19/2002
Enf. disposition status:	Not reported
Enf. disp. status date:	Not reported
Enforcement lead agency:	State
Proposed penalty amount:	Not reported
Final penalty amount:	Not reported

Map ID  
Direction  
Distance  
Elevation

MAP FINDINGS

Site

Database(s)

EDR ID Number  
EPA ID Number

**FORMER ASHLAND INC (Continued)**

**1003821789**

Paid penalty amount: Not reported

Regulation violated: SR - 262.34(a)(4)  
Area of violation: Generators - Pre-transport  
Date violation determined: 07/12/2001  
Date achieved compliance: 08/13/2001  
Violation lead agency: State  
Enforcement action: WRITTEN INFORMAL  
Enforcement action date: 07/12/2001  
Enf. disposition status: Not reported  
Enf. disp. status date: Not reported  
Enforcement lead agency: State  
Proposed penalty amount: Not reported  
Final penalty amount: Not reported  
Paid penalty amount: Not reported

Regulation violated: SR - 262.34(a)(4)  
Area of violation: Generators - Pre-transport  
Date violation determined: 11/17/1998  
Date achieved compliance: 12/17/1998  
Violation lead agency: State  
Enforcement action: WRITTEN INFORMAL  
Enforcement action date: 11/17/1998  
Enf. disposition status: Not reported  
Enf. disp. status date: Not reported  
Enforcement lead agency: State  
Proposed penalty amount: Not reported  
Final penalty amount: Not reported  
Paid penalty amount: Not reported

Regulation violated: SR - 264.15(d),264.35  
Area of violation: TSD - Preparedness and Prevention  
Date violation determined: 07/13/1993  
Date achieved compliance: 07/26/1993  
Violation lead agency: State  
Enforcement action: WRITTEN INFORMAL  
Enforcement action date: 07/13/1993  
Enf. disposition status: Not reported  
Enf. disp. status date: Not reported  
Enforcement lead agency: State  
Proposed penalty amount: Not reported  
Final penalty amount: Not reported  
Paid penalty amount: Not reported

Regulation violated: SR - 262.41,265.75  
Area of violation: Generators - General  
Date violation determined: 04/12/1993  
Date achieved compliance: 07/26/1993  
Violation lead agency: State  
Enforcement action: WRITTEN INFORMAL  
Enforcement action date: 04/12/1993  
Enf. disposition status: Not reported  
Enf. disp. status date: Not reported  
Enforcement lead agency: State  
Proposed penalty amount: Not reported  
Final penalty amount: Not reported  
Paid penalty amount: Not reported

Map ID  
Direction  
Distance  
Elevation

MAP FINDINGS

Site

Database(s)

EDR ID Number  
EPA ID Number

**FORMER ASHLAND INC (Continued)**

**1003821789**

Regulation violated: SR - 264.52(d)264.53(b)  
Area of violation: TSD - Contingency Plan and Emergency Procedures  
Date violation determined: 01/06/1993  
Date achieved compliance: 01/13/1993  
Violation lead agency: State  
Enforcement action: WRITTEN INFORMAL  
Enforcement action date: 01/06/1993  
Enf. disposition status: Not reported  
Enf. disp. status date: Not reported  
Enforcement lead agency: State  
Proposed penalty amount: Not reported  
Final penalty amount: Not reported  
Paid penalty amount: Not reported

Regulation violated: SR - 268.50(A)(2)(I)  
Area of violation: LDR - General  
Date violation determined: 01/09/1991  
Date achieved compliance: 01/29/1991  
Violation lead agency: State  
Enforcement action: WRITTEN INFORMAL  
Enforcement action date: 01/09/1991  
Enf. disposition status: Not reported  
Enf. disp. status date: Not reported  
Enforcement lead agency: State  
Proposed penalty amount: Not reported  
Final penalty amount: Not reported  
Paid penalty amount: Not reported

Regulation violated: Not reported  
Area of violation: TSD - General  
Date violation determined: 07/03/1990  
Date achieved compliance: 07/25/1990  
Violation lead agency: State  
Enforcement action: VERBAL INFORMAL  
Enforcement action date: 07/18/1990  
Enf. disposition status: Not reported  
Enf. disp. status date: Not reported  
Enforcement lead agency: State  
Proposed penalty amount: Not reported  
Final penalty amount: Not reported  
Paid penalty amount: Not reported

**Evaluation Action Summary:**

Evaluation date: 06/21/2013  
Evaluation: COMPLIANCE EVALUATION INSPECTION ON-SITE  
Area of violation: Not reported  
Date achieved compliance: Not reported  
Evaluation lead agency: State

Evaluation date: 05/05/2013  
Evaluation: FINANCIAL RECORD REVIEW  
Area of violation: Not reported  
Date achieved compliance: Not reported  
Evaluation lead agency: State

Evaluation date: 06/25/2012  
Evaluation: FOCUSED COMPLIANCE INSPECTION

Map ID  
Direction  
Distance  
Elevation

MAP FINDINGS

Site

Database(s)

EDR ID Number  
EPA ID Number

**FORMER ASHLAND INC (Continued)**

**1003821789**

Area of violation: Not reported  
Date achieved compliance: Not reported  
Evaluation lead agency: State

Evaluation date: 05/21/2012  
Evaluation: COMPLIANCE EVALUATION INSPECTION ON-SITE  
Area of violation: Not reported  
Date achieved compliance: Not reported  
Evaluation lead agency: State

Evaluation date: 03/22/2012  
Evaluation: FINANCIAL RECORD REVIEW  
Area of violation: Not reported  
Date achieved compliance: Not reported  
Evaluation lead agency: State

Evaluation date: 03/20/2012  
Evaluation: FINANCIAL RECORD REVIEW  
Area of violation: Not reported  
Date achieved compliance: Not reported  
Evaluation lead agency: State

Evaluation date: 08/16/2011  
Evaluation: FINANCIAL RECORD REVIEW  
Area of violation: Not reported  
Date achieved compliance: Not reported  
Evaluation lead agency: State

Evaluation date: 04/06/2011  
Evaluation: COMPLIANCE EVALUATION INSPECTION ON-SITE  
Area of violation: Not reported  
Date achieved compliance: Not reported  
Evaluation lead agency: State

Evaluation date: 09/16/2010  
Evaluation: FINANCIAL RECORD REVIEW  
Area of violation: Not reported  
Date achieved compliance: Not reported  
Evaluation lead agency: State

Evaluation date: 12/22/2009  
Evaluation: COMPLIANCE EVALUATION INSPECTION ON-SITE  
Area of violation: Not reported  
Date achieved compliance: Not reported  
Evaluation lead agency: State

Evaluation date: 08/17/2009  
Evaluation: FINANCIAL RECORD REVIEW  
Area of violation: Not reported  
Date achieved compliance: Not reported  
Evaluation lead agency: State

Evaluation date: 04/16/2009  
Evaluation: NON-FINANCIAL RECORD REVIEW  
Area of violation: Not reported  
Date achieved compliance: Not reported  
Evaluation lead agency: State



Map ID  
Direction  
Distance  
Elevation

MAP FINDINGS

Site

Database(s)

EDR ID Number  
EPA ID Number

**FORMER ASHLAND INC (Continued)**

**1003821789**

Evaluation date: 04/14/2009  
Evaluation: NON-FINANCIAL RECORD REVIEW  
Area of violation: Not reported  
Date achieved compliance: Not reported  
Evaluation lead agency: State

Evaluation date: 04/13/2009  
Evaluation: NON-FINANCIAL RECORD REVIEW  
Area of violation: Not reported  
Date achieved compliance: Not reported  
Evaluation lead agency: State

Evaluation date: 03/20/2009  
Evaluation: COMPLIANCE EVALUATION INSPECTION ON-SITE  
Area of violation: Not reported  
Date achieved compliance: Not reported  
Evaluation lead agency: State

Evaluation date: 06/23/2008  
Evaluation: COMPLIANCE EVALUATION INSPECTION ON-SITE  
Area of violation: Not reported  
Date achieved compliance: Not reported  
Evaluation lead agency: State

Evaluation date: 02/07/2008  
Evaluation: FINANCIAL RECORD REVIEW  
Area of violation: Not reported  
Date achieved compliance: Not reported  
Evaluation lead agency: State

Evaluation date: 02/01/2008  
Evaluation: FINANCIAL RECORD REVIEW  
Area of violation: Not reported  
Date achieved compliance: Not reported  
Evaluation lead agency: State

Evaluation date: 12/10/2007  
Evaluation: NON-FINANCIAL RECORD REVIEW  
Area of violation: Not reported  
Date achieved compliance: Not reported  
Evaluation lead agency: State

Evaluation date: 12/07/2007  
Evaluation: NON-FINANCIAL RECORD REVIEW  
Area of violation: Not reported  
Date achieved compliance: Not reported  
Evaluation lead agency: State

Evaluation date: 12/06/2007  
Evaluation: NON-FINANCIAL RECORD REVIEW  
Area of violation: Not reported  
Date achieved compliance: Not reported  
Evaluation lead agency: State

Evaluation date: 12/05/2007  
Evaluation: NON-FINANCIAL RECORD REVIEW  
Area of violation: Not reported

Map ID  
Direction  
Distance  
Elevation

MAP FINDINGS

Site

Database(s)

EDR ID Number  
EPA ID Number

**FORMER ASHLAND INC (Continued)**

**1003821789**

Date achieved compliance: Not reported  
Evaluation lead agency: State

Evaluation date: 08/22/2007  
Evaluation: FINANCIAL RECORD REVIEW  
Area of violation: Not reported  
Date achieved compliance: Not reported  
Evaluation lead agency: EPA

Evaluation date: 06/20/2007  
Evaluation: COMPLIANCE EVALUATION INSPECTION ON-SITE  
Area of violation: Not reported  
Date achieved compliance: Not reported  
Evaluation lead agency: State

Evaluation date: 02/20/2007  
Evaluation: FINANCIAL RECORD REVIEW  
Area of violation: Not reported  
Date achieved compliance: Not reported  
Evaluation lead agency: State

Evaluation date: 06/22/2006  
Evaluation: COMPLIANCE EVALUATION INSPECTION ON-SITE  
Area of violation: Not reported  
Date achieved compliance: Not reported  
Evaluation lead agency: State

Evaluation date: 01/18/2006  
Evaluation: FINANCIAL RECORD REVIEW  
Area of violation: Not reported  
Date achieved compliance: Not reported  
Evaluation lead agency: State

Evaluation date: 02/15/2005  
Evaluation: FINANCIAL RECORD REVIEW  
Area of violation: Not reported  
Date achieved compliance: Not reported  
Evaluation lead agency: State

Evaluation date: 01/13/2004  
Evaluation: FINANCIAL RECORD REVIEW  
Area of violation: Not reported  
Date achieved compliance: Not reported  
Evaluation lead agency: State

Evaluation date: 07/31/2003  
Evaluation: COMPLIANCE EVALUATION INSPECTION ON-SITE  
Area of violation: Not reported  
Date achieved compliance: Not reported  
Evaluation lead agency: State

Evaluation date: 03/03/2003  
Evaluation: FINANCIAL RECORD REVIEW  
Area of violation: Not reported  
Date achieved compliance: Not reported  
Evaluation lead agency: State

Map ID  
Direction  
Distance  
Elevation

MAP FINDINGS

Site

Database(s)

EDR ID Number  
EPA ID Number

**FORMER ASHLAND INC (Continued)**

**1003821789**

Evaluation date: 12/19/2002  
Evaluation: COMPLIANCE SCHEDULE EVALUATION  
Area of violation: Not reported  
Date achieved compliance: Not reported  
Evaluation lead agency: State

Evaluation date: 09/11/2002  
Evaluation: COMPLIANCE EVALUATION INSPECTION ON-SITE  
Area of violation: TSD - Closure/Post-Closure  
Date achieved compliance: 12/19/2002  
Evaluation lead agency: State

Evaluation date: 02/25/2002  
Evaluation: FINANCIAL RECORD REVIEW  
Area of violation: Not reported  
Date achieved compliance: Not reported  
Evaluation lead agency: State

Evaluation date: 08/13/2001  
Evaluation: COMPLIANCE SCHEDULE EVALUATION  
Area of violation: Not reported  
Date achieved compliance: Not reported  
Evaluation lead agency: State

Evaluation date: 07/12/2001  
Evaluation: COMPLIANCE EVALUATION INSPECTION ON-SITE  
Area of violation: Generators - Pre-transport  
Date achieved compliance: 08/13/2001  
Evaluation lead agency: State

Evaluation date: 04/30/2001  
Evaluation: FINANCIAL RECORD REVIEW  
Area of violation: Not reported  
Date achieved compliance: Not reported  
Evaluation lead agency: State

Evaluation date: 07/17/2000  
Evaluation: NON-FINANCIAL RECORD REVIEW  
Area of violation: Not reported  
Date achieved compliance: Not reported  
Evaluation lead agency: State

Evaluation date: 03/02/2000  
Evaluation: FINANCIAL RECORD REVIEW  
Area of violation: Not reported  
Date achieved compliance: Not reported  
Evaluation lead agency: State

Evaluation date: 12/16/1999  
Evaluation: COMPLIANCE EVALUATION INSPECTION ON-SITE  
Area of violation: Not reported  
Date achieved compliance: Not reported  
Evaluation lead agency: State

Evaluation date: 03/10/1999  
Evaluation: FINANCIAL RECORD REVIEW  
Area of violation: Not reported

Map ID  
Direction  
Distance  
Elevation

MAP FINDINGS

Site

Database(s)

EDR ID Number  
EPA ID Number

**FORMER ASHLAND INC (Continued)**

**1003821789**

Date achieved compliance: Not reported  
Evaluation lead agency: State

Evaluation date: 12/17/1998  
Evaluation: COMPLIANCE SCHEDULE EVALUATION  
Area of violation: Not reported  
Date achieved compliance: Not reported  
Evaluation lead agency: State

Evaluation date: 11/17/1998  
Evaluation: COMPLIANCE EVALUATION INSPECTION ON-SITE  
Area of violation: Generators - Pre-transport  
Date achieved compliance: 12/17/1998  
Evaluation lead agency: State

Evaluation date: 06/22/1998  
Evaluation: NON-FINANCIAL RECORD REVIEW  
Area of violation: Not reported  
Date achieved compliance: Not reported  
Evaluation lead agency: State

Evaluation date: 01/08/1998  
Evaluation: FINANCIAL RECORD REVIEW  
Area of violation: Not reported  
Date achieved compliance: Not reported  
Evaluation lead agency: State

Evaluation date: 01/08/1998  
Evaluation: COMPLIANCE EVALUATION INSPECTION ON-SITE  
Area of violation: Not reported  
Date achieved compliance: Not reported  
Evaluation lead agency: State

Evaluation date: 12/04/1997  
Evaluation: FINANCIAL RECORD REVIEW  
Area of violation: Not reported  
Date achieved compliance: Not reported  
Evaluation lead agency: State

Evaluation date: 04/17/1997  
Evaluation: COMPLIANCE EVALUATION INSPECTION ON-SITE  
Area of violation: Not reported  
Date achieved compliance: Not reported  
Evaluation lead agency: State

Evaluation date: 04/02/1997  
Evaluation: FINANCIAL RECORD REVIEW  
Area of violation: Not reported  
Date achieved compliance: Not reported  
Evaluation lead agency: State

Evaluation date: 03/12/1997  
Evaluation: NON-FINANCIAL RECORD REVIEW  
Area of violation: Not reported  
Date achieved compliance: Not reported  
Evaluation lead agency: State

Map ID  
Direction  
Distance  
Elevation

MAP FINDINGS

Site

Database(s)

EDR ID Number  
EPA ID Number

**FORMER ASHLAND INC (Continued)**

**1003821789**

Evaluation date:	01/02/1997
Evaluation:	FINANCIAL RECORD REVIEW
Area of violation:	Not reported
Date achieved compliance:	Not reported
Evaluation lead agency:	State
Evaluation date:	03/12/1996
Evaluation:	FINANCIAL RECORD REVIEW
Area of violation:	Not reported
Date achieved compliance:	Not reported
Evaluation lead agency:	State
Evaluation date:	01/04/1996
Evaluation:	COMPLIANCE EVALUATION INSPECTION ON-SITE
Area of violation:	Not reported
Date achieved compliance:	Not reported
Evaluation lead agency:	State
Evaluation date:	10/24/1995
Evaluation:	NON-FINANCIAL RECORD REVIEW
Area of violation:	Not reported
Date achieved compliance:	Not reported
Evaluation lead agency:	State
Evaluation date:	05/02/1995
Evaluation:	FOCUSED COMPLIANCE INSPECTION
Area of violation:	Not reported
Date achieved compliance:	Not reported
Evaluation lead agency:	State
Evaluation date:	03/20/1995
Evaluation:	COMPLIANCE EVALUATION INSPECTION ON-SITE
Area of violation:	Not reported
Date achieved compliance:	Not reported
Evaluation lead agency:	State
Evaluation date:	03/06/1995
Evaluation:	GROUNDWATER MONITORING EVALUATION
Area of violation:	Not reported
Date achieved compliance:	Not reported
Evaluation lead agency:	State
Evaluation date:	12/22/1994
Evaluation:	FINANCIAL RECORD REVIEW
Area of violation:	Not reported
Date achieved compliance:	Not reported
Evaluation lead agency:	State
Evaluation date:	08/17/1994
Evaluation:	NON-FINANCIAL RECORD REVIEW
Area of violation:	Not reported
Date achieved compliance:	Not reported
Evaluation lead agency:	State
Evaluation date:	08/12/1994
Evaluation:	FOCUSED COMPLIANCE INSPECTION
Area of violation:	Not reported

Map ID  
Direction  
Distance  
Elevation

MAP FINDINGS

Site

Database(s)

EDR ID Number  
EPA ID Number

**FORMER ASHLAND INC (Continued)**

**1003821789**

Date achieved compliance: Not reported  
Evaluation lead agency: State

Evaluation date: 02/25/1994  
Evaluation: NON-FINANCIAL RECORD REVIEW  
Area of violation: Not reported  
Date achieved compliance: Not reported  
Evaluation lead agency: State

Evaluation date: 01/13/1994  
Evaluation: COMPLIANCE EVALUATION INSPECTION ON-SITE  
Area of violation: Not reported  
Date achieved compliance: Not reported  
Evaluation lead agency: State

Evaluation date: 01/04/1994  
Evaluation: FINANCIAL RECORD REVIEW  
Area of violation: Not reported  
Date achieved compliance: Not reported  
Evaluation lead agency: State

Evaluation date: 12/16/1993  
Evaluation: NON-FINANCIAL RECORD REVIEW  
Area of violation: Not reported  
Date achieved compliance: Not reported  
Evaluation lead agency: State

Evaluation date: 12/15/1993  
Evaluation: FOCUSED COMPLIANCE INSPECTION  
Area of violation: Not reported  
Date achieved compliance: Not reported  
Evaluation lead agency: State

Evaluation date: 11/09/1993  
Evaluation: NON-FINANCIAL RECORD REVIEW  
Area of violation: Not reported  
Date achieved compliance: Not reported  
Evaluation lead agency: State

Evaluation date: 08/23/1993  
Evaluation: FINANCIAL RECORD REVIEW  
Area of violation: Not reported  
Date achieved compliance: Not reported  
Evaluation lead agency: State

Evaluation date: 07/26/1993  
Evaluation: COMPLIANCE SCHEDULE EVALUATION  
Area of violation: Generators - General  
Date achieved compliance: 07/26/1993  
Evaluation lead agency: State

Evaluation date: 07/26/1993  
Evaluation: COMPLIANCE SCHEDULE EVALUATION  
Area of violation: TSD - Preparedness and Prevention  
Date achieved compliance: 07/26/1993  
Evaluation lead agency: State

Map ID  
Direction  
Distance  
Elevation

MAP FINDINGS

Site

Database(s)

EDR ID Number  
EPA ID Number

**FORMER ASHLAND INC (Continued)**

**1003821789**

Evaluation date: 07/13/1993  
Evaluation: COMPLIANCE EVALUATION INSPECTION ON-SITE  
Area of violation: TSD - Preparedness and Prevention  
Date achieved compliance: 07/26/1993  
Evaluation lead agency: State

Evaluation date: 04/12/1993  
Evaluation: NON-FINANCIAL RECORD REVIEW  
Area of violation: Generators - General  
Date achieved compliance: 07/26/1993  
Evaluation lead agency: State

Evaluation date: 01/13/1993  
Evaluation: COMPLIANCE SCHEDULE EVALUATION  
Area of violation: TSD - Contingency Plan and Emergency Procedures  
Date achieved compliance: 01/13/1993  
Evaluation lead agency: State

Evaluation date: 01/06/1993  
Evaluation: COMPLIANCE EVALUATION INSPECTION ON-SITE  
Area of violation: Not reported  
Date achieved compliance: Not reported  
Evaluation lead agency: State

Evaluation date: 10/28/1992  
Evaluation: NON-FINANCIAL RECORD REVIEW  
Area of violation: Not reported  
Date achieved compliance: Not reported  
Evaluation lead agency: State

Evaluation date: 08/17/1992  
Evaluation: FOCUSED COMPLIANCE INSPECTION  
Area of violation: Not reported  
Date achieved compliance: Not reported  
Evaluation lead agency: State

Evaluation date: 07/15/1992  
Evaluation: COMPLIANCE EVALUATION INSPECTION ON-SITE  
Area of violation: Not reported  
Date achieved compliance: Not reported  
Evaluation lead agency: State

Evaluation date: 05/21/1992  
Evaluation: NON-FINANCIAL RECORD REVIEW  
Area of violation: Not reported  
Date achieved compliance: Not reported  
Evaluation lead agency: State

Evaluation date: 01/30/1992  
Evaluation: NON-FINANCIAL RECORD REVIEW  
Area of violation: Not reported  
Date achieved compliance: Not reported  
Evaluation lead agency: State

Evaluation date: 01/09/1992  
Evaluation: FINANCIAL RECORD REVIEW  
Area of violation: Not reported

Map ID  
Direction  
Distance  
Elevation

MAP FINDINGS

Site

Database(s)

EDR ID Number  
EPA ID Number

**FORMER ASHLAND INC (Continued)**

**1003821789**

Date achieved compliance: Not reported  
Evaluation lead agency: State

Evaluation date: 01/09/1992  
Evaluation: COMPLIANCE EVALUATION INSPECTION ON-SITE  
Area of violation: Not reported  
Date achieved compliance: Not reported  
Evaluation lead agency: State

Evaluation date: 07/09/1991  
Evaluation: COMPLIANCE EVALUATION INSPECTION ON-SITE  
Area of violation: Not reported  
Date achieved compliance: Not reported  
Evaluation lead agency: State

Evaluation date: 01/29/1991  
Evaluation: COMPLIANCE SCHEDULE EVALUATION  
Area of violation: LDR - General  
Date achieved compliance: 01/29/1991  
Evaluation lead agency: State

Evaluation date: 01/09/1991  
Evaluation: COMPLIANCE EVALUATION INSPECTION ON-SITE  
Area of violation: LDR - General  
Date achieved compliance: 01/29/1991  
Evaluation lead agency: State

Evaluation date: 01/08/1991  
Evaluation: FINANCIAL RECORD REVIEW  
Area of violation: Not reported  
Date achieved compliance: Not reported  
Evaluation lead agency: State

Evaluation date: 07/25/1990  
Evaluation: COMPLIANCE SCHEDULE EVALUATION  
Area of violation: Not reported  
Date achieved compliance: Not reported  
Evaluation lead agency: State

Evaluation date: 07/03/1990  
Evaluation: COMPLIANCE EVALUATION INSPECTION ON-SITE  
Area of violation: TSD - General  
Date achieved compliance: 07/25/1990  
Evaluation lead agency: State

Evaluation date: 01/25/1990  
Evaluation: COMPLIANCE EVALUATION INSPECTION ON-SITE  
Area of violation: Not reported  
Date achieved compliance: Not reported  
Evaluation lead agency: State

Evaluation date: 01/03/1990  
Evaluation: FINANCIAL RECORD REVIEW  
Area of violation: Not reported  
Date achieved compliance: Not reported  
Evaluation lead agency: State



Map ID  
Direction  
Distance  
Elevation

MAP FINDINGS

Site

Database(s)

EDR ID Number  
EPA ID Number

**FORMER ASHLAND INC (Continued)**

**1003821789**

Evaluation date: 07/12/1989  
Evaluation: COMPLIANCE EVALUATION INSPECTION ON-SITE  
Area of violation: Not reported  
Date achieved compliance: Not reported  
Evaluation lead agency: State

Evaluation date: 02/16/1989  
Evaluation: COMPLIANCE EVALUATION INSPECTION ON-SITE  
Area of violation: Not reported  
Date achieved compliance: Not reported  
Evaluation lead agency: State

Evaluation date: 01/05/1989  
Evaluation: FINANCIAL RECORD REVIEW  
Area of violation: Not reported  
Date achieved compliance: Not reported  
Evaluation lead agency: State

Evaluation date: 07/27/1988  
Evaluation: COMPLIANCE EVALUATION INSPECTION ON-SITE  
Area of violation: Not reported  
Date achieved compliance: Not reported  
Evaluation lead agency: State

Evaluation date: 01/26/1988  
Evaluation: COMPLIANCE EVALUATION INSPECTION ON-SITE  
Area of violation: Not reported  
Date achieved compliance: Not reported  
Evaluation lead agency: State

Evaluation date: 12/31/1987  
Evaluation: COMPLIANCE EVALUATION INSPECTION ON-SITE  
Area of violation: Not reported  
Date achieved compliance: Not reported  
Evaluation lead agency: State

Evaluation date: 12/31/1987  
Evaluation: FINANCIAL RECORD REVIEW  
Area of violation: Not reported  
Date achieved compliance: Not reported  
Evaluation lead agency: State

**CERC-NFRAP:**

Site ID: 0402715  
Federal Facility: Not a Federal Facility  
NPL Status: Not on the NPL  
Non NPL Status: Deferred to RCRA

**CERCLIS-NFRAP Site Contact Details:**

Contact Sequence ID: 4309071.00000  
Person ID: 4270042.00000

Contact Sequence ID: 4356943.00000  
Person ID: 4000084.00000

Contact Sequence ID: 4368468.00000  
Person ID: 4270039.00000

Map ID  
Direction  
Distance  
Elevation

MAP FINDINGS

Site

Database(s)

EDR ID Number  
EPA ID Number

**FORMER ASHLAND INC (Continued)**

**1003821789**

Contact Sequence ID: 4428971.00000  
Person ID: 4000312.00000

Contact Sequence ID: 4429888.00000  
Person ID: 4000508.00000

Contact Sequence ID: 4537722.00000  
Person ID: 4000533.00000

Contact Sequence ID: 4702155.00000  
Person ID: 4000308.00000

Contact Sequence ID: 4752016.00000  
Person ID: 4000275.00000

Contact Sequence ID: 4777144.00000  
Person ID: 13002428.00000

Contact Sequence ID: 4831231.00000  
Person ID: 4270104.00000

Contact Sequence ID: 13093374.00000  
Person ID: 4272610.00000

CERCLIS-NFRAP Site Alias Name(s):

Alias Name: ASHLAND CHEMICAL CO  
Alias Address: Not reported  
GUILFORD, NC

Program Priority:

Description: RCRA Deferral Audit

Description: RCRA Deferral - Further Superfund Assessment

CERCLIS-NFRAP Assessment History:

Action: DISCOVERY  
Date Started: / /  
Date Completed: 08/01/80  
Priority Level: Not reported

Action: PRELIMINARY ASSESSMENT  
Date Started: / /  
Date Completed: 03/01/85  
Priority Level: Low priority for further assessment

Action: ARCHIVE SITE  
Date Started: / /  
Date Completed: 12/23/96  
Priority Level: Not reported

Action: PRELIMINARY ASSESSMENT  
Date Started: / /  
Date Completed: 01/31/89  
Priority Level: Deferred to RCRA (Subtitle C)

Map ID  
Direction  
Distance  
Elevation

MAP FINDINGS

Site

Database(s)

EDR ID Number  
EPA ID Number

**FORMER ASHLAND INC (Continued)**

**1003821789**

CORRACTS:

EPA ID: NCD024599011  
EPA Region: 04  
Area Name: ENTIRE FACILITY  
Actual Date: 20090601  
Action: CA197  
NAICS Code(s): 562211  
Hazardous Waste Treatment and Disposal  
Original schedule date: Not reported  
Schedule end date: Not reported

EPA ID: NCD024599011  
EPA Region: 04  
Area Name: ENTIRE FACILITY  
Actual Date: 20110202  
Action: CA195 - FI Progress Reports Received  
NAICS Code(s): 562211  
Hazardous Waste Treatment and Disposal  
Original schedule date: Not reported  
Schedule end date: Not reported

EPA ID: NCD024599011  
EPA Region: 04  
Area Name: ENTIRE FACILITY  
Actual Date: 20110104  
Action: CA150 - RFI Workplan Approved  
NAICS Code(s): 562211  
Hazardous Waste Treatment and Disposal  
Original schedule date: Not reported  
Schedule end date: Not reported

EPA ID: NCD024599011  
EPA Region: 04  
Area Name: ENTIRE FACILITY  
Actual Date: 20101005  
Action: CA552  
NAICS Code(s): 562211  
Hazardous Waste Treatment and Disposal  
Original schedule date: Not reported  
Schedule end date: Not reported

EPA ID: NCD024599011  
EPA Region: 04  
Area Name: OFFSITE GROUNDWATER CONTAMINATION  
Actual Date: 20020206  
Action: CA195 - FI Progress Reports Received  
NAICS Code(s): 562211  
Hazardous Waste Treatment and Disposal  
Original schedule date: Not reported  
Schedule end date: Not reported

EPA ID: NCD024599011  
EPA Region: 04  
Area Name: SURFACE WATER  
Actual Date: 20120206

Map ID  
Direction  
Distance  
Elevation

MAP FINDINGS

Site

Database(s)

EDR ID Number  
EPA ID Number

**FORMER ASHLAND INC (Continued)**

**1003821789**

Action: CA160 - RFI Supplemental Information Received  
NAICS Code(s): 562211  
Hazardous Waste Treatment and Disposal  
Original schedule date: Not reported  
Schedule end date: Not reported

EPA ID: NCD024599011  
EPA Region: 04  
Area Name: JOHNSTON PROPERTIES BLDG (FORMER DOW)  
Actual Date: 20120807  
Action: CA552  
NAICS Code(s): 562211  
Hazardous Waste Treatment and Disposal  
Original schedule date: Not reported  
Schedule end date: Not reported

EPA ID: NCD024599011  
EPA Region: 04  
Area Name: OFFSITE GROUNDWATER CONTAMINATION  
Actual Date: 20110707  
Action: CA190 - RFI Report Received  
NAICS Code(s): 562211  
Hazardous Waste Treatment and Disposal  
Original schedule date: Not reported  
Schedule end date: Not reported

EPA ID: NCD024599011  
EPA Region: 04  
Area Name: ENTIRE FACILITY  
Actual Date: 20100708  
Action: CA110 - RFI Workplan Received  
NAICS Code(s): 562211  
Hazardous Waste Treatment and Disposal  
Original schedule date: Not reported  
Schedule end date: Not reported

EPA ID: NCD024599011  
EPA Region: 04  
Area Name: ENTIRE FACILITY  
Actual Date: 20100308  
Action: CA110 - RFI Workplan Received  
NAICS Code(s): 562211  
Hazardous Waste Treatment and Disposal  
Original schedule date: Not reported  
Schedule end date: Not reported

EPA ID: NCD024599011  
EPA Region: 04  
Area Name: ENTIRE FACILITY  
Actual Date: 20081008  
Action: CA110 - RFI Workplan Received  
NAICS Code(s): 562211  
Hazardous Waste Treatment and Disposal  
Original schedule date: Not reported  
Schedule end date: Not reported

EPA ID: NCD024599011

Map ID  
Direction  
Distance  
Elevation

MAP FINDINGS

Site

Database(s)

EDR ID Number  
EPA ID Number

**FORMER ASHLAND INC (Continued)**

**1003821789**

EPA Region: 04  
Area Name: OFFSITE GROUNDWATER CONTAMINATION  
Actual Date: 20120409  
Action: CA110 - RFI Workplan Received  
NAICS Code(s): 562211  
Hazardous Waste Treatment and Disposal  
Original schedule date: Not reported  
Schedule end date: Not reported

EPA ID: NCD024599011  
EPA Region: 04  
Area Name: ENTIRE FACILITY  
Actual Date: 20100709  
Action: CA150 - RFI Workplan Approved  
NAICS Code(s): 562211  
Hazardous Waste Treatment and Disposal  
Original schedule date: Not reported  
Schedule end date: Not reported

EPA ID: NCD024599011  
EPA Region: 04  
Area Name: JOHNSTON PROPERTIES BLDG (FORMER DOW)  
Actual Date: 20100709  
Action: CA150 - RFI Workplan Approved  
NAICS Code(s): 562211  
Hazardous Waste Treatment and Disposal  
Original schedule date: Not reported  
Schedule end date: Not reported

EPA ID: NCD024599011  
EPA Region: 04  
Area Name: OFFSITE GROUNDWATER CONTAMINATION  
Actual Date: 20110309  
Action: CA110 - RFI Workplan Received  
NAICS Code(s): 562211  
Hazardous Waste Treatment and Disposal  
Original schedule date: Not reported  
Schedule end date: Not reported

EPA ID: NCD024599011  
EPA Region: 04  
Area Name: ENTIRE FACILITY  
Actual Date: 20100210  
Action: CA110 - RFI Workplan Received  
NAICS Code(s): 562211  
Hazardous Waste Treatment and Disposal  
Original schedule date: Not reported  
Schedule end date: Not reported

EPA ID: NCD024599011  
EPA Region: 04  
Area Name: JOHNSTON PROPERTIES BLDG (FORMER DOW)  
Actual Date: 20120710  
Action: CA646  
NAICS Code(s): 562211  
Hazardous Waste Treatment and Disposal  
Original schedule date: Not reported

Map ID  
Direction  
Distance  
Elevation

MAP FINDINGS

Site

Database(s)

EDR ID Number  
EPA ID Number

**FORMER ASHLAND INC (Continued)**

**1003821789**

Schedule end date: Not reported

EPA ID: NCD024599011  
EPA Region: 04  
Area Name: JOHNSTON PROPERTIES BLDG (FORMER DOW)  
Actual Date: 20120710  
Action: CA620  
NAICS Code(s): 562211  
Hazardous Waste Treatment and Disposal

Original schedule date: Not reported  
Schedule end date: Not reported

EPA ID: NCD024599011  
EPA Region: 04  
Area Name: JOHNSTON PROPERTIES BLDG (FORMER DOW)  
Actual Date: 20120710  
Action: CA197  
NAICS Code(s): 562211  
Hazardous Waste Treatment and Disposal

Original schedule date: Not reported  
Schedule end date: Not reported

EPA ID: NCD024599011  
EPA Region: 04  
Area Name: OFFSITE GROUNDWATER CONTAMINATION  
Actual Date: 20110310  
Action: CA184  
NAICS Code(s): 562211  
Hazardous Waste Treatment and Disposal

Original schedule date: Not reported  
Schedule end date: Not reported

EPA ID: NCD024599011  
EPA Region: 04  
Area Name: KOURY PROPERTY  
Actual Date: 20130510  
Action: CA630  
NAICS Code(s): 562211  
Hazardous Waste Treatment and Disposal

Original schedule date: Not reported  
Schedule end date: Not reported

EPA ID: NCD024599011  
EPA Region: 04  
Area Name: ENTIRE FACILITY  
Actual Date: 20080910  
Action: CA551  
NAICS Code(s): 562211  
Hazardous Waste Treatment and Disposal

Original schedule date: Not reported  
Schedule end date: Not reported

EPA ID: NCD024599011  
EPA Region: 04  
Area Name: JOHNSTON PROPERTIES BLDG (FORMER DOW)  
Actual Date: 20111011  
Action: CA643

Map ID  
Direction  
Distance  
Elevation

MAP FINDINGS

Site

Database(s)

EDR ID Number  
EPA ID Number

**FORMER ASHLAND INC (Continued)**

**1003821789**

NAICS Code(s): 562211  
Hazardous Waste Treatment and Disposal  
Original schedule date: Not reported  
Schedule end date: Not reported

EPA ID: NCD024599011  
EPA Region: 04  
Area Name: ENTIRE FACILITY  
Actual Date: 20110712  
Action: CA553  
NAICS Code(s): 562211  
Hazardous Waste Treatment and Disposal  
Original schedule date: Not reported  
Schedule end date: Not reported

EPA ID: NCD024599011  
EPA Region: 04  
Area Name: ENTIRE FACILITY  
Actual Date: 20101012  
Action: CA195 - FI Progress Reports Received  
NAICS Code(s): 562211  
Hazardous Waste Treatment and Disposal  
Original schedule date: Not reported  
Schedule end date: Not reported

EPA ID: NCD024599011  
EPA Region: 04  
Area Name: ENTIRE FACILITY  
Actual Date: 20070912  
Action: CA551  
NAICS Code(s): 562211  
Hazardous Waste Treatment and Disposal  
Original schedule date: Not reported  
Schedule end date: Not reported

EPA ID: NCD024599011  
EPA Region: 04  
Area Name: OFFSITE GROUNDWATER CONTAMINATION  
Actual Date: 20120413  
Action: CA150 - RFI Workplan Approved  
NAICS Code(s): 562211  
Hazardous Waste Treatment and Disposal  
Original schedule date: Not reported  
Schedule end date: Not reported

EPA ID: NCD024599011  
EPA Region: 04  
Area Name: ENTIRE FACILITY  
Actual Date: 20101213  
Action: CA553  
NAICS Code(s): 562211  
Hazardous Waste Treatment and Disposal  
Original schedule date: Not reported  
Schedule end date: Not reported

EPA ID: NCD024599011  
EPA Region: 04

Map ID  
Direction  
Distance  
Elevation

MAP FINDINGS

Site

Database(s)

EDR ID Number  
EPA ID Number

**FORMER ASHLAND INC (Continued)**

**1003821789**

Area Name: ENTIRE FACILITY  
Actual Date: 20101214  
Action: CA552  
NAICS Code(s): 562211  
Hazardous Waste Treatment and Disposal  
Original schedule date: Not reported  
Schedule end date: Not reported

EPA ID: NCD024599011  
EPA Region: 04  
Area Name: ENTIRE FACILITY  
Actual Date: 20070914  
Action: CA050 - RFA Completed  
NAICS Code(s): 562211  
Hazardous Waste Treatment and Disposal  
Original schedule date: Not reported  
Schedule end date: Not reported

EPA ID: NCD024599011  
EPA Region: 04  
Area Name: JOHNSTON PROPERTIES BLDG (FORMER DOW)  
Actual Date: 20120914  
Action: CA610  
NAICS Code(s): 562211  
Hazardous Waste Treatment and Disposal  
Original schedule date: Not reported  
Schedule end date: Not reported

EPA ID: NCD024599011  
EPA Region: 04  
Area Name: ENTIRE FACILITY  
Actual Date: 20130415  
Action: CA195 - FI Progress Reports Received  
NAICS Code(s): 562211  
Hazardous Waste Treatment and Disposal  
Original schedule date: Not reported  
Schedule end date: Not reported

EPA ID: NCD024599011  
EPA Region: 04  
Area Name: ENTIRE FACILITY  
Actual Date: 20090715  
Action: CA195 - FI Progress Reports Received  
NAICS Code(s): 562211  
Hazardous Waste Treatment and Disposal  
Original schedule date: Not reported  
Schedule end date: Not reported

EPA ID: NCD024599011  
EPA Region: 04  
Area Name: ENTIRE FACILITY  
Actual Date: 20101015  
Action: CA110 - RFI Workplan Received  
NAICS Code(s): 562211  
Hazardous Waste Treatment and Disposal  
Original schedule date: Not reported  
Schedule end date: Not reported



Map ID  
Direction  
Distance  
Elevation

MAP FINDINGS

Site

Database(s)

EDR ID Number  
EPA ID Number

**FORMER ASHLAND INC (Continued)**

**1003821789**

EPA ID: NCD024599011  
EPA Region: 04  
Area Name: ENTIRE FACILITY  
Actual Date: 20100416  
Action: CA195 - FI Progress Reports Received  
NAICS Code(s): 562211  
Hazardous Waste Treatment and Disposal  
Original schedule date: Not reported  
Schedule end date: Not reported

EPA ID: NCD024599011  
EPA Region: 04  
Area Name: ENTIRE FACILITY  
Actual Date: 20130717  
Action: CA195 - FI Progress Reports Received  
NAICS Code(s): 562211  
Hazardous Waste Treatment and Disposal  
Original schedule date: Not reported  
Schedule end date: Not reported

EPA ID: NCD024599011  
EPA Region: 04  
Area Name: OFFSITE GROUNDWATER CONTAMINATION  
Actual Date: 20110118  
Action: CA197  
NAICS Code(s): 562211  
Hazardous Waste Treatment and Disposal  
Original schedule date: Not reported  
Schedule end date: Not reported

EPA ID: NCD024599011  
EPA Region: 04  
Area Name: ENTIRE FACILITY  
Actual Date: 20101018  
Action: CA553  
NAICS Code(s): 562211  
Hazardous Waste Treatment and Disposal  
Original schedule date: Not reported  
Schedule end date: Not reported

EPA ID: NCD024599011  
EPA Region: 04  
Area Name: ENTIRE FACILITY  
Actual Date: 20100219  
Action: CA150 - RFI Workplan Approved  
NAICS Code(s): 562211  
Hazardous Waste Treatment and Disposal  
Original schedule date: Not reported  
Schedule end date: Not reported

EPA ID: NCD024599011  
EPA Region: 04  
Area Name: ENTIRE FACILITY  
Actual Date: 20100119  
Action: CA195 - FI Progress Reports Received  
NAICS Code(s): 562211  
Hazardous Waste Treatment and Disposal

Map ID  
Direction  
Distance  
Elevation

MAP FINDINGS

Site

Database(s)

EDR ID Number  
EPA ID Number

**FORMER ASHLAND INC (Continued)**

**1003821789**

Original schedule date: Not reported  
Schedule end date: Not reported

EPA ID: NCD024599011  
EPA Region: 04  
Area Name: ENTIRE FACILITY  
Actual Date: 20120119  
Action: CA195 - FI Progress Reports Received  
NAICS Code(s): 562211  
Hazardous Waste Treatment and Disposal

Original schedule date: Not reported  
Schedule end date: Not reported

EPA ID: NCD024599011  
EPA Region: 04  
Area Name: ENTIRE FACILITY  
Actual Date: 20100719  
Action: CA190 - RFI Report Received  
NAICS Code(s): 562211  
Hazardous Waste Treatment and Disposal

Original schedule date: Not reported  
Schedule end date: Not reported

EPA ID: NCD024599011  
EPA Region: 04  
Area Name: JOHNSTON PROPERTIES BLDG (FORMER DOW)  
Actual Date: 20121019  
Action: CA553  
NAICS Code(s): 562211  
Hazardous Waste Treatment and Disposal

Original schedule date: Not reported  
Schedule end date: Not reported

EPA ID: NCD024599011  
EPA Region: 04  
Area Name: ENTIRE FACILITY  
Actual Date: 20120420  
Action: CA195 - FI Progress Reports Received  
NAICS Code(s): 562211  
Hazardous Waste Treatment and Disposal

Original schedule date: Not reported  
Schedule end date: Not reported

EPA ID: NCD024599011  
EPA Region: 04  
Area Name: ENTIRE FACILITY  
Actual Date: 20091020  
Action: CA195 - FI Progress Reports Received  
NAICS Code(s): 562211  
Hazardous Waste Treatment and Disposal

Original schedule date: Not reported  
Schedule end date: Not reported

EPA ID: NCD024599011  
EPA Region: 04  
Area Name: ENTIRE FACILITY  
Actual Date: 20111020

Map ID  
Direction  
Distance  
Elevation

MAP FINDINGS

Site

Database(s)

EDR ID Number  
EPA ID Number

**FORMER ASHLAND INC (Continued)**

**1003821789**

Action: CA195 - FI Progress Reports Received  
NAICS Code(s): 562211  
Hazardous Waste Treatment and Disposal  
Original schedule date: Not reported  
Schedule end date: Not reported

EPA ID: NCD024599011  
EPA Region: 04  
Area Name: JOHNSTON PROPERTIES BLDG (FORMER DOW)  
Actual Date: 20130221  
Action: CA640  
NAICS Code(s): 562211  
Hazardous Waste Treatment and Disposal  
Original schedule date: Not reported  
Schedule end date: Not reported

EPA ID: NCD024599011  
EPA Region: 04  
Area Name: ENTIRE FACILITY  
Actual Date: 20111121  
Action: CA075LO - CA Prioritization, Facility or area was assigned a low corrective action priority  
NAICS Code(s): 562211  
Hazardous Waste Treatment and Disposal  
Original schedule date: Not reported  
Schedule end date: Not reported

EPA ID: NCD024599011  
EPA Region: 04  
Area Name: ENTIRE FACILITY  
Actual Date: 20090422  
Action: CA195 - FI Progress Reports Received  
NAICS Code(s): 562211  
Hazardous Waste Treatment and Disposal  
Original schedule date: Not reported  
Schedule end date: Not reported

EPA ID: NCD024599011  
EPA Region: 04  
Area Name: ENTIRE FACILITY  
Actual Date: 20050822  
Action: CA010 - RFA Initiation  
NAICS Code(s): 562211  
Hazardous Waste Treatment and Disposal  
Original schedule date: Not reported  
Schedule end date: Not reported

EPA ID: NCD024599011  
EPA Region: 04  
Area Name: ENTIRE FACILITY  
Actual Date: 20090122  
Action: CA195 - FI Progress Reports Received  
NAICS Code(s): 562211  
Hazardous Waste Treatment and Disposal  
Original schedule date: Not reported  
Schedule end date: Not reported

Map ID  
Direction  
Distance  
Elevation

MAP FINDINGS

Site

Database(s)

EDR ID Number  
EPA ID Number

**FORMER ASHLAND INC (Continued)**

**1003821789**

EPA ID: NCD024599011  
EPA Region: 04  
Area Name: OFFSITE GROUNDWATER CONTAMINATION  
Actual Date: 20110622  
Action: CA190 - RFI Report Received  
NAICS Code(s): 562211  
Hazardous Waste Treatment and Disposal  
Original schedule date: Not reported  
Schedule end date: Not reported

EPA ID: NCD024599011  
EPA Region: 04  
Area Name: ENTIRE FACILITY  
Actual Date: 20100723  
Action: CA552  
NAICS Code(s): 562211  
Hazardous Waste Treatment and Disposal  
Original schedule date: Not reported  
Schedule end date: Not reported

EPA ID: NCD024599011  
EPA Region: 04  
Area Name: JOHNSTON PROPERTIES BLDG (FORMER DOW)  
Actual Date: 20121023  
Action: CA630  
NAICS Code(s): 562211  
Hazardous Waste Treatment and Disposal  
Original schedule date: Not reported  
Schedule end date: Not reported

EPA ID: NCD024599011  
EPA Region: 04  
Area Name: JOHNSTON PROPERTIES BLDG (FORMER DOW)  
Actual Date: 20110624  
Action: CA250 - CMS Imposition  
NAICS Code(s): 562211  
Hazardous Waste Treatment and Disposal  
Original schedule date: Not reported  
Schedule end date: Not reported

EPA ID: NCD024599011  
EPA Region: 04  
Area Name: JOHNSTON PROPERTIES BLDG (FORMER DOW)  
Actual Date: 20110624  
Action: CA184  
NAICS Code(s): 562211  
Hazardous Waste Treatment and Disposal  
Original schedule date: Not reported  
Schedule end date: Not reported

EPA ID: NCD024599011  
EPA Region: 04  
Area Name: JOHNSTON PROPERTIES BLDG (FORMER DOW)  
Actual Date: 20110624  
Action: CA600EC - Stabilization Measures Implemented, Primary measure is exposure control by barrier and/or institutional control  
NAICS Code(s): 562211

Map ID  
Direction  
Distance  
Elevation

MAP FINDINGS

Site

Database(s)

EDR ID Number  
EPA ID Number

**FORMER ASHLAND INC (Continued)**

**1003821789**

Hazardous Waste Treatment and Disposal  
Original schedule date: Not reported  
Schedule end date: Not reported

EPA ID: NCD024599011  
EPA Region: 04  
Area Name: ENTIRE FACILITY  
Actual Date: 20110425  
Action: CA195 - FI Progress Reports Received  
NAICS Code(s): 562211  
Hazardous Waste Treatment and Disposal  
Original schedule date: Not reported  
Schedule end date: Not reported

EPA ID: NCD024599011  
EPA Region: 04  
Area Name: ENTIRE FACILITY  
Actual Date: 20110725  
Action: CA552  
NAICS Code(s): 562211  
Hazardous Waste Treatment and Disposal  
Original schedule date: Not reported  
Schedule end date: Not reported

EPA ID: NCD024599011  
EPA Region: 04  
Area Name: ENTIRE FACILITY  
Actual Date: 20110725  
Action: CA195 - FI Progress Reports Received  
NAICS Code(s): 562211  
Hazardous Waste Treatment and Disposal  
Original schedule date: Not reported  
Schedule end date: Not reported

EPA ID: NCD024599011  
EPA Region: 04  
Area Name: ENTIRE FACILITY  
Actual Date: 20100726  
Action: CA195 - FI Progress Reports Received  
NAICS Code(s): 562211  
Hazardous Waste Treatment and Disposal  
Original schedule date: Not reported  
Schedule end date: Not reported

EPA ID: NCD024599011  
EPA Region: 04  
Area Name: ENTIRE FACILITY  
Actual Date: 20120726  
Action: CA195 - FI Progress Reports Received  
NAICS Code(s): 562211  
Hazardous Waste Treatment and Disposal  
Original schedule date: Not reported  
Schedule end date: Not reported

EPA ID: NCD024599011  
EPA Region: 04  
Area Name: KOURY PROPERTY

Map ID  
Direction  
Distance  
Elevation

MAP FINDINGS

Site

Database(s)

EDR ID Number  
EPA ID Number

**FORMER ASHLAND INC (Continued)**

**1003821789**

Actual Date: 20130227  
Action: CA610  
NAICS Code(s): 562211  
Hazardous Waste Treatment and Disposal  
Original schedule date: Not reported  
Schedule end date: Not reported

EPA ID: NCD024599011  
EPA Region: 04  
Area Name: JOHNSTON PROPERTIES BLDG (FORMER DOW)  
Actual Date: 20120627  
Action: CA610  
NAICS Code(s): 562211  
Hazardous Waste Treatment and Disposal  
Original schedule date: Not reported  
Schedule end date: Not reported

EPA ID: NCD024599011  
EPA Region: 04  
Area Name: ENTIRE FACILITY  
Actual Date: 20081027  
Action: CA150 - RFI Workplan Approved  
NAICS Code(s): 562211  
Hazardous Waste Treatment and Disposal  
Original schedule date: Not reported  
Schedule end date: Not reported

EPA ID: NCD024599011  
EPA Region: 04  
Area Name: OFFSITE GROUNDWATER CONTAMINATION  
Actual Date: 20110228  
Action: CA184  
NAICS Code(s): 562211  
Hazardous Waste Treatment and Disposal  
Original schedule date: Not reported  
Schedule end date: Not reported

EPA ID: NCD024599011  
EPA Region: 04  
Area Name: JOHNSTON PROPERTIES BLDG (FORMER DOW)  
Actual Date: 20110829  
Action: CA552  
NAICS Code(s): 562211  
Hazardous Waste Treatment and Disposal  
Original schedule date: Not reported  
Schedule end date: Not reported

EPA ID: NCD024599011  
EPA Region: 04  
Area Name: ENTIRE FACILITY  
Actual Date: 20100929  
Action: CA552  
NAICS Code(s): 562211  
Hazardous Waste Treatment and Disposal  
Original schedule date: Not reported  
Schedule end date: Not reported

Map ID  
Direction  
Distance  
Elevation

MAP FINDINGS

Site

Database(s)

EDR ID Number  
EPA ID Number

**FORMER ASHLAND INC (Continued)**

**1003821789**

EPA ID: NCD024599011  
EPA Region: 04  
Area Name: OFFSITE GROUNDWATER CONTAMINATION  
Actual Date: 20110630  
Action: CA160 - RFI Supplemental Information Received  
NAICS Code(s): 562211  
Hazardous Waste Treatment and Disposal  
Original schedule date: Not reported  
Schedule end date: Not reported

EPA ID: NCD024599011  
EPA Region: 04  
Area Name: ENTIRE FACILITY  
Actual Date: 20101130  
Action: CA150 - RFI Workplan Approved  
NAICS Code(s): 562211  
Hazardous Waste Treatment and Disposal  
Original schedule date: Not reported  
Schedule end date: Not reported

EPA ID: NCD024599011  
EPA Region: 04  
Area Name: ENTIRE FACILITY  
Actual Date: 20121030  
Action: CA195 - FI Progress Reports Received  
NAICS Code(s): 562211  
Hazardous Waste Treatment and Disposal  
Original schedule date: Not reported  
Schedule end date: Not reported

EPA ID: NCD024599011  
EPA Region: 04  
Area Name: ENTIRE FACILITY  
Actual Date: 20090930  
Action: CA553  
NAICS Code(s): 562211  
Hazardous Waste Treatment and Disposal  
Original schedule date: Not reported  
Schedule end date: Not reported

EPA ID: NCD024599011  
EPA Region: 04  
Area Name: ENTIRE FACILITY  
Actual Date: 20100930  
Action: CA552  
NAICS Code(s): 562211  
Hazardous Waste Treatment and Disposal  
Original schedule date: Not reported  
Schedule end date: Not reported

EPA ID: NCD024599011  
EPA Region: 04  
Area Name: ENTIRE FACILITY  
Actual Date: 20130131  
Action: CA195 - FI Progress Reports Received  
NAICS Code(s): 562211  
Hazardous Waste Treatment and Disposal

Map ID  
Direction  
Distance  
Elevation

MAP FINDINGS

Site

Database(s)

EDR ID Number  
EPA ID Number

**FORMER ASHLAND INC (Continued)**

**1003821789**

Original schedule date: Not reported  
Schedule end date: Not reported

EPA ID: NCD024599011  
EPA Region: 04  
Area Name: ENTIRE FACILITY  
Actual Date: 20100331  
Action: CA553  
NAICS Code(s): 562211  
Hazardous Waste Treatment and Disposal  
Original schedule date: Not reported  
Schedule end date: Not reported

**IMD:**

Region: WS  
Facility ID: 24509  
Date Occurred: 2/16/1988  
Submit Date: 8/12/2002  
GW Contam: Yes, Groundwater Contamination has been detected  
Soil Contam: Yes  
Incident Desc: ASSESSMENT OF SOIL & GW INDICATED CONTAMINATION. TANKS REMOVED IN 1992  
Operator: JEFF KIRK  
Contact Phone: Not reported  
Owner Company: ASHLAND CHEMICAL  
Operator Address: 5200 BLAZER PARKWAY  
Operator City: DUBLIN  
Oper City, St, Zip: DUBLIN, OH 43017  
Ownership: Private  
Operation: Industrial  
Material: Not reported  
Qty Lost 1: Not reported  
Qty Recovered 1: Not reported  
Source: Leak-underground  
Type: Gasoline/diesel  
Location: Facility  
Setting: Industrial  
Risk Site: Not reported  
Site Priority: U  
Priority Code: Not reported  
Priority Update: 8/12/2002  
Dem Contact: Not reported  
Wells Affected: Not reported  
Num Affected: Not reported  
Wells Contam: Not reported  
Sampled By: Not reported  
Samples Include: Not reported  
7.5 Min Quad: Not reported  
5 Min Quad: Not reported  
Latitude: Not reported  
Longitude: Not reported  
Latitude Number: Not reported  
Longitude Number: Not reported  
Latitude Decimal: Not reported  
Longitude Decimal: Not reported  
GPS: NOD  
Agency: DWM



Map ID  
Direction  
Distance  
Elevation

MAP FINDINGS

Site

Database(s)

EDR ID Number  
EPA ID Number

**FORMER ASHLAND INC (Continued)**

**1003821789**

Facility ID: 24509  
Last Modified: 8/12/2002  
Incident Phase: RE  
NOV Issued: Not reported  
NORR Issued: Not reported  
45 Day Report: Not reported  
Public Meeting Held: Not reported  
Corrective Action Planned: Not reported  
SOC Signed: Not reported  
Reclassification Report: Not reported  
RS Designation: Not reported  
Closure Request Date: Not reported  
Close-out Report: Not reported

Region: WS  
Facility ID: 3636  
Date Occurred: 4/26/1988  
Submit Date: 5/14/2001  
GW Contam: No data entered (data entry person submitted a blank field)  
Soil Contam: Not reported  
Incident Desc: Not reported  
Operator: KIRK, JEFF  
Contact Phone: Not reported  
Owner Company: ASHLAND CHEMICAL, INC.  
Operator Address: P.O. BOX 2219  
Operator City: COLUMBUS  
Oper City, St, Zip: COLUMBUS, OH  
Ownership: Federal  
Operation: Mining  
Material: Not reported  
Qty Lost 1: Not reported  
Qty Recovered 1: Not reported  
Source: Spill-surface  
Type: Other organics  
Location: Not reported  
Setting: Not reported  
Risk Site: Not reported  
Site Priority: 90  
Priority Code: E  
Priority Update: Not reported  
Dem Contact: Not reported  
Wells Affected: No  
Num Affected: 0  
Wells Contam: Not reported  
Sampled By: Not reported  
Samples Include: Not reported  
7.5 Min Quad: Not reported  
5 Min Quad: Not reported  
Latitude: 36.058888  
Longitude: -79.840833  
Latitude Number: Not reported  
Longitude Number: Not reported  
Latitude Decimal: Not reported  
Longitude Decimal: Not reported  
GPS: EST  
Agency: DWQ

Map ID  
Direction  
Distance  
Elevation

MAP FINDINGS

Site

Database(s)

EDR ID Number  
EPA ID Number

**FORMER ASHLAND INC (Continued)**

**1003821789**

Facility ID: 3636  
Last Modified: 5/14/2001  
Incident Phase: Follow Up  
NOV Issued: 4/25/1988  
NORR Issued: Not reported  
45 Day Report: Not reported  
Public Meeting Held: Not reported  
Corrective Action Planned: Not reported  
SOC Sighned: Not reported  
Reclassification Report: Not reported  
RS Designation: Not reported  
Closure Request Date: Not reported  
Close-out Report: Not reported

**LUST:**

Facility ID: Not reported  
UST Number: WS-6485  
Incident Number: 24509  
Contamination Type: Groundwater/Both  
Source Type: Leak-underground  
Product Type: Not reported  
Date Reported: 03/03/1998  
Date Occur: 02/16/1988  
Cleanup: 02/16/1988  
Closure Request: Not reported  
Close Out: Not reported  
Level Of Soil Cleanup Achieved: Not reported  
Tank Regulated Status: Regulated  
# Of Supply Wells: 0  
Commercial/NonCommercial UST Site: COMMERCIAL  
Risk Classification: L  
Risk Class Based On Review: L  
Corrective Action Plan Type: Not reported  
NOV Issue Date: Not reported  
NORR Issue Date: Not reported  
Site Priority: Not reported  
Phase Of LSA Req: Not reported  
Site Risk Reason: Not reported  
Land Use: Not reported  
MTBE: No  
MTBE1: Unknown  
Flag: No  
Flag1: Not reported  
LUR Filed: Not reported  
Release Detection: Not reported  
Current Status: File Located in House  
RBCA GW: Not reported  
PETOPT: Not reported  
RPL: False  
CD Num: 0  
Reel Num: 0  
RPOW: False  
RPOP: False  
Error Flag: Not reported  
Error Code: N  
Valid: False

Map ID  
Direction  
Distance  
Elevation

MAP FINDINGS

Site

Database(s)

EDR ID Number  
EPA ID Number

**FORMER ASHLAND INC (Continued)**

**1003821789**

Lat/Long Decimal: 36.0581 -79.8400  
Testlat: Not reported  
Regional Officer Project Mgr: LJM  
Region: Winston-Salem  
Company: ASHLAND, INC.  
Contact Person: KARENT. MURPHY  
Telephone: 8598153333  
RP Address: P O BOX 391  
RP City,St,Zip: COVINGTON, KY 410120391  
RP County: Not reported  
Comments: IN FILE WITH ASHLAND CHEMICAL, INC. - A, FILE CODE 4. Superfund.  
Contact Mark Wilkins (DWM) 919-508-8571 for detail information.  
5 Min Quad: Not reported  
Last Modified: 2002-08-12 00:00:00  
**Incident Phase: Response**  
NOV Issued: Not reported  
NORR Issued: Not reported  
45 Day Report: Not reported  
Public Meeting Held: Not reported  
Corrective Action Planned: Not reported  
SOC Signed: Not reported  
Reclassification Report: Not reported  
RS Designation: Not reported  
Closure Request Date: Not reported  
Close-out Report: Not reported

UST:

Facility Id: 00-0-0000001224  
Contact: ASHLAND CHEMICAL COMPANY  
Contact Address1: 5200 BLAZER PARKWAY ATT:SPICUZZA  
Contact Address2: Not reported  
Contact City/State/Zip: FRANKLIN, OH 43017  
FIPS County Desc: Guilford  
Latitude: 0  
Longitude: 0

Tank Id: 21  
Tank Status: Removed  
Installed Date: 04/21/1960  
Perm Close Date: 07/10/1992  
Product Key: 16  
Product Name: Other, Hazardous  
Tank Capacity: 10000  
Root Tank Id: Not reported  
Main Tank: No  
Compartment Tank: No  
Manifold Tank: Not reported  
Commercial: Yes  
Regulated: Yes  
Tank Construction: Single Wall Steel  
Piping Construction: Unknown  
Piping System Key: Unknown  
Other CP Tank: Not reported

Tank Id: 22  
Tank Status: Removed

Map ID  
Direction  
Distance  
Elevation

MAP FINDINGS

Site

Database(s)

EDR ID Number  
EPA ID Number

**FORMER ASHLAND INC (Continued)**

**1003821789**

Installed Date: 04/21/1960  
Perm Close Date: 07/10/1992  
Product Key: 16  
Product Name: Other, Hazardous  
Tank Capacity: 10000  
Root Tank Id: Not reported  
Main Tank: No  
Compartment Tank: No  
Manifold Tank: Not reported  
Commercial: Yes  
Regulated: Yes  
Tank Construction: Single Wall Steel  
Piping Construction: Unknown  
Piping System Key: Unknown  
Other CP Tank: Not reported

Tank Id: 23  
Tank Status: Removed  
Installed Date: 04/17/1978  
Perm Close Date: 07/10/1992  
Product Key: 16  
Product Name: Other, Hazardous  
Tank Capacity: 10000  
Root Tank Id: Not reported  
Main Tank: No  
Compartment Tank: No  
Manifold Tank: Not reported  
Commercial: Yes  
Regulated: Yes  
Tank Construction: Single Wall Steel  
Piping Construction: Unknown  
Piping System Key: Unknown  
Other CP Tank: Not reported

Tank Id: 24  
Tank Status: Removed  
Installed Date: 04/17/1978  
Perm Close Date: 07/10/1992  
Product Key: 16  
Product Name: Other, Hazardous  
Tank Capacity: 10000  
Root Tank Id: Not reported  
Main Tank: No  
Compartment Tank: No  
Manifold Tank: Not reported  
Commercial: Yes  
Regulated: Yes  
Tank Construction: Single Wall Steel  
Piping Construction: Unknown  
Piping System Key: Unknown  
Other CP Tank: Not reported

Tank Id: 25  
Tank Status: Removed

Map ID  
Direction  
Distance  
Elevation

MAP FINDINGS

Site

Database(s)

EDR ID Number  
EPA ID Number

**FORMER ASHLAND INC (Continued)**

**1003821789**

Installed Date: 04/17/1978  
Perm Close Date: 07/10/1992  
Product Key: 16  
Product Name: Other, Hazardous  
Tank Capacity: 10000  
Root Tank Id: Not reported  
Main Tank: No  
Compartment Tank: No  
Manifold Tank: Not reported  
Commercial: Yes  
Regulated: Yes  
Tank Construction: Single Wall Steel  
Piping Construction: Unknown  
Piping System Key: Unknown  
Other CP Tank: Not reported

Tank Id: 26  
Tank Status: Removed  
Installed Date: 04/17/1978  
Perm Close Date: 06/17/1993  
Product Key: 16  
Product Name: Other, Hazardous  
Tank Capacity: 2000  
Root Tank Id: Not reported  
Main Tank: No  
Compartment Tank: No  
Manifold Tank: Not reported  
Commercial: Yes  
Regulated: Yes  
Tank Construction: Single Wall Steel  
Piping Construction: Unknown  
Piping System Key: Unknown  
Other CP Tank: Not reported

Tank Id: DIESEL  
Tank Status: Removed  
Installed Date: 04/17/1976  
Perm Close Date: 07/10/1992  
Product Key: 1  
Product Name: Diesel  
Tank Capacity: 2000  
Root Tank Id: Not reported  
Main Tank: No  
Compartment Tank: No  
Manifold Tank: Not reported  
Commercial: Yes  
Regulated: Yes  
Tank Construction: Single Wall Steel  
Piping Construction: Unknown  
Piping System Key: Unknown  
Other CP Tank: Not reported

Tank Id: GAS  
Tank Status: Removed

Map ID  
Direction  
Distance  
Elevation

MAP FINDINGS

Site

Database(s)

EDR ID Number  
EPA ID Number

**FORMER ASHLAND INC (Continued)**

**1003821789**

Installed Date: 04/17/1976  
Perm Close Date: 07/10/1992  
Product Key: 3  
Product Name: Gasoline, Gas Mix  
Tank Capacity: 1000  
Root Tank Id: Not reported  
Main Tank: No  
Compartment Tank: No  
Manifold Tank: Not reported  
Commercial: Yes  
Regulated: Yes  
Tank Construction: Single Wall Steel  
Piping Construction: Unknown  
Piping System Key: Unknown  
Other CP Tank: Not reported

**NC Financial Assurance 3:**

EPA Id No#: NCD024599011  
Program Type: HW  
Financial Assurance: Post-Closure  
Liability: N/A

**US FIN ASSUR:**

EPA ID: NCD024599011  
Provider: FEDERAL INSURANCE COMPANY  
EPA region: 4  
County: GUILFORD  
Mechanism type: SURETY BOND GUARANTEEING PAYMENTS TO A TRUST FUND  
Mechanism ID: 82290560  
Cost estimate: 1757544  
Face value: 1757544  
Effective date: 2012-01-31 00:00:00

EPA ID: NCD024599011  
Provider: FEDERAL INSURANCE COMPANY  
EPA region: 4  
County: GUILFORD  
Mechanism type: SURETY BOND GUARANTEEING PAYMENTS TO A TRUST FUND  
Mechanism ID: 82290560  
Cost estimate: 1789180  
Face value: 1789180  
Effective date: 2012-01-31 00:00:00

EPA ID: NCD024599011  
Provider: ASHLAND, INC.  
EPA region: 4  
County: GUILFORD  
Mechanism type: FINANCIAL TEST  
Mechanism ID: 2011 SUBMITTAL  
Cost estimate: 1716352  
Face value: 61158345  
Effective date: 2010-12-31 00:00:00

EPA ID: NCD024599011  
Provider: INDIAN HARBOR INSURANCE COMPANY  
EPA region: 4

Map ID  
Direction  
Distance  
Elevation

MAP FINDINGS

Site

Database(s)

EDR ID Number  
EPA ID Number

**FORMER ASHLAND INC (Continued)**

**1003821789**

County: GUILFORD  
Mechanism type: INSURANCE  
Mechanism ID: PEC0028  
Cost estimate: 1696000  
Face value: 1696000  
Effective date: 2010-04-10 00:00:00

EPA ID: NCD024599011  
Provider: INDIAN HARBOR INSURANCE COMPANY  
EPA region: 4  
County: GUILFORD  
Mechanism type: INSURANCE  
Mechanism ID: PEC0028  
Cost estimate: 1696000  
Face value: 1696000  
Effective date: 2010-04-10 00:00:00

EPA ID: NCD024599011  
Provider: PNC BANK  
EPA region: 4  
County: GUILFORD  
Mechanism type: STANDBY TRUST  
Mechanism ID: 20-70-002-3619662  
Cost estimate: 1757544  
Face value: 0  
Effective date: 2012-02-03 00:00:00

EPA ID: NCD024599011  
Provider: PNC BANK  
EPA region: 4  
County: GUILFORD  
Mechanism type: STANDBY TRUST  
Mechanism ID: 20-70-002-3619662  
Cost estimate: 1789180  
Face value: 0  
Effective date: 2012-02-03 00:00:00

2020 COR ACTION:

EPA ID: NCD024599011  
Region: 4  
Action: Not reported

71  
South  
1/2-1  
0.968 mi.  
5111 ft.

**LOT #5 TANKS - 3880 IMMANUEL RD  
3880 IMMANUEL ROAD  
GREENSBORO, NC**

**SHWS S106250648  
N/A**

**Relative:  
Lower**

SHWS:  
Facility ID: NONCD0000080  
Lat/Longitude: Not reported  
Geolocation Method: Not reported

**Actual:  
830 ft.**

## ORPHAN SUMMARY

City	EDR ID	Site Name	Site Address	Zip	Database(s)
GREENSBORO	S101525488	STEVE RIDENOUR RESIDENCE	RT 1, BOX 177J		IMD
GREENSBORO	1004744271	OKLAHOMA INSTALLATION CO #446	HWY 29 NO AT CONE BLVD	27407	RCRA-CESQG, FINDS
GREENSBORO	S107672167	TIRES INC GUILFORD CO SCRAP TIRE C	228 HWY 68 SOUTH		HIST LF
GREENSBORO	S105164024	TIRES INC., GUILFORD COUNTY	228 HWY 68 SOUTH		SWF/LF, HIST LF
GREENSBORO	S103554271		HWY 68-4 MI N OF I-40		SHWS
GREENSBORO	U001197276	GROOMETOWN EXXON 4-5480	RT. 7, I-85 & GROOMETOWN ROAD	27407	UST
GREENSBORO	S113906169	GREEN VALLEY OFFICE PARK	706, 708, 802, 804 & 806 GREEN		BROWNFIELDS
GREENSBORO	A100187151	CONTINENTAL OIL CO (CHIMNEY ROCK R	RT 9 BOX 218	00000	AST
GREENSBORO	S104919019	HUBERT ATKINS PROPERTY #4	ROUTE 9		SHWS
GREENSBORO	S111444643	ACE TRANSPORT SPILL	I-40E AND HIGHWAY 220 S, EX.RP		LAST
GREENSBORO	A100187142	DIV OF HWYS (GUILFORD CO MAINT)	CAMP BURTON RD SR 2825	00000	AST
GREENSBORO	1007697820	RITTERS LAKE CURB MARKET	SOUTH ELM ST. & RITTERS LAKE R		FINDS
GREENSBORO	S105912053	BILLER PROPERTY	S. EUGENE ST.		SHWS, IMD
GREENSBORO	1012209859	I-85 ACRYLIC ACID SPILL	I-85, EXIT 118		CERCLIS
GREENSBORO	S105163818	FITZGERALD DEMO LANDFILL	FLEMMING STREET		SWF/LF, HIST LF
GREENSBORO	S106967268	N.C..A.&T. STATE UNIV.-AUXILIARY B	FLORIDA AND LEE STATE		LUST TRUST
GREENSBORO	S104919007	GUILFORD SPILL	GROOMETOWN ROAD		SHWS
GREENSBORO	S105766537		HI-PT RD INT HOLDEN RD.		LUST
GREENSBORO	S109015580	TZ OSBORNE WASTEWATER PLANT	HUFFINE MILL RD		SHWS
GREENSBORO	2002085643		WEST MARKET		HMIRS
GREENSBORO	2008430385	6907 W. MARKET T.	6907 W. MARKET T.		HMIRS
GREENSBORO	871390		WEST MARKET ST		ERNS
GREENSBORO	2012022196		WEST MARKET ST		ERNS
GREENSBORO	2002080806		WEST MARKET ST		HMIRS
GREENSBORO	2003133356		WEST MARKET ST		HMIRS
GREENSBORO	2003122075		WEST MARKET ST		HMIRS
GREENSBORO	S104913514	PHILLIPS TANK FARM	W. MARKET STREET		IMD
GREENSBORO	S109611258	STRICKLAND GROOME DEMO LANDFILL	MONTVIEW STREET		SWF/LF
GREENSBORO	S105521194	HILLTOP GROCERY	801 NCHWY 62 WEST		LUST TRUST
GREENSBORO	A100187143	DIV OF HWYS (GUILFORD CO MAINT)	PRISON CAMP RD SR 1853	00000	AST
GREENSBORO	S113414312	PENNSTON SITE	3600 REED FORK PKWY		BROWNFIELDS
GREENSBORO	S109611256	G W EMORY	N. REGIONAL ROAD		SWF/LF
GREENSBORO	S103131478	SHARPE INVESTMENTS	REGIONAL RD.		SHWS, IMD
GREENSBORO	S105425429	STATE STREET PROPERTIES	STATE ST.		SHWS, IMD
GREENSBORO	S104918968	CONVERTERS INK COMPANY	SUITE 305 FRIENDSHIP CTR		SHWS
GREENSBORO	S103229452	SED, INC. SWING COURT	SWING COURT		SHWS
GREENSBORO	S105805029	PCM TARRANT ROAD C&D TRANSFER STAT	TARRANT ROAD (SR 1552)		SWF/LF, HIST LF
GREENSBORO	S105163806	ED MONTGOMERY DEMO LANDFILL	WADES STORE RD.		SWF/LF, HIST LF
GREENSBORO	U001186761	ANIMAL SHELTER	WEST WENDOVER AVENUE	27410	UST
GREENSBORO	S109136305	GLASS EH COUNTY LF	E. WENDOVER (70), NORTH HUFFIN		OLI
GREENSBORO	S103240087	GREENSBORO, CITY OF	WHITE STREET		SWF/LF, HIST LF
GREENSBORO	S103130916	WILEY DAVIS LANDFILL	WILEY DAVIS RD.		SHWS, IMD
GREENSBORO	S109611257	DAVID H GRIFFIN	WILEY DAVIS ROAD		SWF/LF



Count: 44 records.

ORPHAN SUMMARY

<u>City</u>	<u>EDR ID</u>	<u>Site Name</u>	<u>Site Address</u>	<u>Zip</u>	<u>Database(s)</u>
PINNACLE	U003092161	EMERGENCY MANAGEMENT SERVICE	2241 NORTH OLD 52 RD	27403	LUST, UST

# GOVERNMENT RECORDS SEARCHED / DATA CURRENCY TRACKING

To maintain currency of the following federal and state databases, EDR contacts the appropriate governmental agency on a monthly or quarterly basis, as required.

**Number of Days to Update:** Provides confirmation that EDR is reporting records that have been updated within 90 days from the date the government agency made the information available to the public.

## STANDARD ENVIRONMENTAL RECORDS

### ***Federal NPL site list***

#### **NPL: National Priority List**

National Priorities List (Superfund). The NPL is a subset of CERCLIS and identifies over 1,200 sites for priority cleanup under the Superfund Program. NPL sites may encompass relatively large areas. As such, EDR provides polygon coverage for over 1,000 NPL site boundaries produced by EPA's Environmental Photographic Interpretation Center (EPIC) and regional EPA offices.

Date of Government Version: 04/26/2013	Source: EPA
Date Data Arrived at EDR: 05/09/2013	Telephone: N/A
Date Made Active in Reports: 07/10/2013	Last EDR Contact: 11/11/2013
Number of Days to Update: 62	Next Scheduled EDR Contact: 01/20/2014
	Data Release Frequency: Quarterly

#### **NPL Site Boundaries**

##### **Sources:**

EPA's Environmental Photographic Interpretation Center (EPIC)  
Telephone: 202-564-7333

EPA Region 1  
Telephone 617-918-1143

EPA Region 6  
Telephone: 214-655-6659

EPA Region 3  
Telephone 215-814-5418

EPA Region 7  
Telephone: 913-551-7247

EPA Region 4  
Telephone 404-562-8033

EPA Region 8  
Telephone: 303-312-6774

EPA Region 5  
Telephone 312-886-6686

EPA Region 9  
Telephone: 415-947-4246

EPA Region 10  
Telephone 206-553-8665

#### **Proposed NPL: Proposed National Priority List Sites**

A site that has been proposed for listing on the National Priorities List through the issuance of a proposed rule in the Federal Register. EPA then accepts public comments on the site, responds to the comments, and places on the NPL those sites that continue to meet the requirements for listing.

Date of Government Version: 04/26/2013	Source: EPA
Date Data Arrived at EDR: 05/09/2013	Telephone: N/A
Date Made Active in Reports: 07/10/2013	Last EDR Contact: 11/11/2013
Number of Days to Update: 62	Next Scheduled EDR Contact: 01/20/2014
	Data Release Frequency: Quarterly

#### **NPL LIENS: Federal Superfund Liens**

Federal Superfund Liens. Under the authority granted the USEPA by CERCLA of 1980, the USEPA has the authority to file liens against real property in order to recover remedial action expenditures or when the property owner received notification of potential liability. USEPA compiles a listing of filed notices of Superfund Liens.

Date of Government Version: 10/15/1991	Source: EPA
Date Data Arrived at EDR: 02/02/1994	Telephone: 202-564-4267
Date Made Active in Reports: 03/30/1994	Last EDR Contact: 08/15/2011
Number of Days to Update: 56	Next Scheduled EDR Contact: 11/28/2011
	Data Release Frequency: No Update Planned

# GOVERNMENT RECORDS SEARCHED / DATA CURRENCY TRACKING

## ***Federal Delisted NPL site list***

DELISTED NPL: National Priority List Deletions

The National Oil and Hazardous Substances Pollution Contingency Plan (NCP) establishes the criteria that the EPA uses to delete sites from the NPL. In accordance with 40 CFR 300.425.(e), sites may be deleted from the NPL where no further response is appropriate.

Date of Government Version: 04/26/2013	Source: EPA
Date Data Arrived at EDR: 05/09/2013	Telephone: N/A
Date Made Active in Reports: 07/10/2013	Last EDR Contact: 11/11/2013
Number of Days to Update: 62	Next Scheduled EDR Contact: 01/20/2014
	Data Release Frequency: Quarterly

## ***Federal CERCLIS list***

CERCLIS: Comprehensive Environmental Response, Compensation, and Liability Information System

CERCLIS contains data on potentially hazardous waste sites that have been reported to the USEPA by states, municipalities, private companies and private persons, pursuant to Section 103 of the Comprehensive Environmental Response, Compensation, and Liability Act (CERCLA). CERCLIS contains sites which are either proposed to or on the National Priorities List (NPL) and sites which are in the screening and assessment phase for possible inclusion on the NPL.

Date of Government Version: 04/26/2013	Source: EPA
Date Data Arrived at EDR: 05/29/2013	Telephone: 703-412-9810
Date Made Active in Reports: 08/09/2013	Last EDR Contact: 11/11/2013
Number of Days to Update: 72	Next Scheduled EDR Contact: 03/10/2014
	Data Release Frequency: Quarterly

FEDERAL FACILITY: Federal Facility Site Information listing

A listing of National Priority List (NPL) and Base Realignment and Closure (BRAC) sites found in the Comprehensive Environmental Response, Compensation and Liability Information System (CERCLIS) Database where EPA Federal Facilities Restoration and Reuse Office is involved in cleanup activities.

Date of Government Version: 05/31/2013	Source: Environmental Protection Agency
Date Data Arrived at EDR: 07/08/2013	Telephone: 703-603-8704
Date Made Active in Reports: 12/06/2013	Last EDR Contact: 10/11/2013
Number of Days to Update: 151	Next Scheduled EDR Contact: 01/20/2014
	Data Release Frequency: Varies

## ***Federal CERCLIS NFRAP site List***

CERCLIS-NFRAP: CERCLIS No Further Remedial Action Planned

Archived sites are sites that have been removed and archived from the inventory of CERCLIS sites. Archived status indicates that, to the best of EPA's knowledge, assessment at a site has been completed and that EPA has determined no further steps will be taken to list this site on the National Priorities List (NPL), unless information indicates this decision was not appropriate or other considerations require a recommendation for listing at a later time. This decision does not necessarily mean that there is no hazard associated with a given site; it only means that, based upon available information, the location is not judged to be a potential NPL site.

Date of Government Version: 04/26/2013	Source: EPA
Date Data Arrived at EDR: 05/29/2013	Telephone: 703-412-9810
Date Made Active in Reports: 08/09/2013	Last EDR Contact: 11/11/2013
Number of Days to Update: 72	Next Scheduled EDR Contact: 03/10/2014
	Data Release Frequency: Quarterly

## ***Federal RCRA CORRACTS facilities list***

CORRACTS: Corrective Action Report

CORRACTS identifies hazardous waste handlers with RCRA corrective action activity.

# GOVERNMENT RECORDS SEARCHED / DATA CURRENCY TRACKING

Date of Government Version: 09/10/2013  
Date Data Arrived at EDR: 10/02/2013  
Date Made Active in Reports: 12/16/2013  
Number of Days to Update: 75

Source: EPA  
Telephone: 800-424-9346  
Last EDR Contact: 01/02/2014  
Next Scheduled EDR Contact: 04/14/2014  
Data Release Frequency: Quarterly

## ***Federal RCRA non-CORRACTS TSD facilities list***

### **RCRA-TSDF: RCRA - Treatment, Storage and Disposal**

RCRAInfo is EPA's comprehensive information system, providing access to data supporting the Resource Conservation and Recovery Act (RCRA) of 1976 and the Hazardous and Solid Waste Amendments (HSWA) of 1984. The database includes selective information on sites which generate, transport, store, treat and/or dispose of hazardous waste as defined by the Resource Conservation and Recovery Act (RCRA). Transporters are individuals or entities that move hazardous waste from the generator offsite to a facility that can recycle, treat, store, or dispose of the waste. TSDFs treat, store, or dispose of the waste.

Date of Government Version: 09/10/2013  
Date Data Arrived at EDR: 10/02/2013  
Date Made Active in Reports: 12/16/2013  
Number of Days to Update: 75

Source: Environmental Protection Agency  
Telephone: (404) 562-8651  
Last EDR Contact: 01/02/2014  
Next Scheduled EDR Contact: 04/14/2014  
Data Release Frequency: Quarterly

## ***Federal RCRA generators list***

### **RCRA-LQG: RCRA - Large Quantity Generators**

RCRAInfo is EPA's comprehensive information system, providing access to data supporting the Resource Conservation and Recovery Act (RCRA) of 1976 and the Hazardous and Solid Waste Amendments (HSWA) of 1984. The database includes selective information on sites which generate, transport, store, treat and/or dispose of hazardous waste as defined by the Resource Conservation and Recovery Act (RCRA). Large quantity generators (LQGs) generate over 1,000 kilograms (kg) of hazardous waste, or over 1 kg of acutely hazardous waste per month.

Date of Government Version: 09/10/2013  
Date Data Arrived at EDR: 10/02/2013  
Date Made Active in Reports: 12/16/2013  
Number of Days to Update: 75

Source: Environmental Protection Agency  
Telephone: (404) 562-8651  
Last EDR Contact: 01/02/2014  
Next Scheduled EDR Contact: 04/14/2014  
Data Release Frequency: Quarterly

### **RCRA-SQG: RCRA - Small Quantity Generators**

RCRAInfo is EPA's comprehensive information system, providing access to data supporting the Resource Conservation and Recovery Act (RCRA) of 1976 and the Hazardous and Solid Waste Amendments (HSWA) of 1984. The database includes selective information on sites which generate, transport, store, treat and/or dispose of hazardous waste as defined by the Resource Conservation and Recovery Act (RCRA). Small quantity generators (SQGs) generate between 100 kg and 1,000 kg of hazardous waste per month.

Date of Government Version: 09/10/2013  
Date Data Arrived at EDR: 10/02/2013  
Date Made Active in Reports: 12/16/2013  
Number of Days to Update: 75

Source: Environmental Protection Agency  
Telephone: (404) 562-8651  
Last EDR Contact: 01/02/2014  
Next Scheduled EDR Contact: 04/14/2014  
Data Release Frequency: Quarterly

### **RCRA-CESQG: RCRA - Conditionally Exempt Small Quantity Generators**

RCRAInfo is EPA's comprehensive information system, providing access to data supporting the Resource Conservation and Recovery Act (RCRA) of 1976 and the Hazardous and Solid Waste Amendments (HSWA) of 1984. The database includes selective information on sites which generate, transport, store, treat and/or dispose of hazardous waste as defined by the Resource Conservation and Recovery Act (RCRA). Conditionally exempt small quantity generators (CESQGs) generate less than 100 kg of hazardous waste, or less than 1 kg of acutely hazardous waste per month.

Date of Government Version: 09/10/2013  
Date Data Arrived at EDR: 10/02/2013  
Date Made Active in Reports: 12/16/2013  
Number of Days to Update: 75

Source: Environmental Protection Agency  
Telephone: (404) 562-8651  
Last EDR Contact: 01/02/2014  
Next Scheduled EDR Contact: 04/14/2014  
Data Release Frequency: Varies

# GOVERNMENT RECORDS SEARCHED / DATA CURRENCY TRACKING

## ***Federal institutional controls / engineering controls registries***

### **US ENG CONTROLS: Engineering Controls Sites List**

A listing of sites with engineering controls in place. Engineering controls include various forms of caps, building foundations, liners, and treatment methods to create pathway elimination for regulated substances to enter environmental media or effect human health.

Date of Government Version: 06/17/2013	Source: Environmental Protection Agency
Date Data Arrived at EDR: 06/21/2013	Telephone: 703-603-0695
Date Made Active in Reports: 10/03/2013	Last EDR Contact: 12/09/2013
Number of Days to Update: 104	Next Scheduled EDR Contact: 03/24/2014
	Data Release Frequency: Varies

### **US INST CONTROL: Sites with Institutional Controls**

A listing of sites with institutional controls in place. Institutional controls include administrative measures, such as groundwater use restrictions, construction restrictions, property use restrictions, and post remediation care requirements intended to prevent exposure to contaminants remaining on site. Deed restrictions are generally required as part of the institutional controls.

Date of Government Version: 06/17/2013	Source: Environmental Protection Agency
Date Data Arrived at EDR: 06/21/2013	Telephone: 703-603-0695
Date Made Active in Reports: 10/03/2013	Last EDR Contact: 12/09/2013
Number of Days to Update: 104	Next Scheduled EDR Contact: 03/24/2014
	Data Release Frequency: Varies

### **LUCIS: Land Use Control Information System**

LUCIS contains records of land use control information pertaining to the former Navy Base Realignment and Closure properties.

Date of Government Version: 08/20/2013	Source: Department of the Navy
Date Data Arrived at EDR: 08/23/2013	Telephone: 843-820-7326
Date Made Active in Reports: 11/01/2013	Last EDR Contact: 11/18/2013
Number of Days to Update: 70	Next Scheduled EDR Contact: 03/03/2014
	Data Release Frequency: Varies

## ***Federal ERNS list***

### **ERNS: Emergency Response Notification System**

Emergency Response Notification System. ERNS records and stores information on reported releases of oil and hazardous substances.

Date of Government Version: 09/30/2013	Source: National Response Center, United States Coast Guard
Date Data Arrived at EDR: 10/01/2013	Telephone: 202-267-2180
Date Made Active in Reports: 12/06/2013	Last EDR Contact: 12/30/2013
Number of Days to Update: 66	Next Scheduled EDR Contact: 04/14/2014
	Data Release Frequency: Annually

## ***State- and tribal - equivalent NPL***

### **HSDS: Hazardous Substance Disposal Site**

Locations of uncontrolled and unregulated hazardous waste sites. The file includes sites on the National Priority List as well as those on the state priority list.

Date of Government Version: 08/09/2011	Source: North Carolina Center for Geographic Information and Analysis
Date Data Arrived at EDR: 11/08/2011	Telephone: 919-754-6580
Date Made Active in Reports: 12/05/2011	Last EDR Contact: 11/04/2013
Number of Days to Update: 27	Next Scheduled EDR Contact: 02/17/2014
	Data Release Frequency: Biennially

## ***State- and tribal - equivalent CERCLIS***

# GOVERNMENT RECORDS SEARCHED / DATA CURRENCY TRACKING

## SHWS: Inactive Hazardous Sites Inventory

State Hazardous Waste Sites. State hazardous waste site records are the states' equivalent to CERCLIS. These sites may or may not already be listed on the federal CERCLIS list. Priority sites planned for cleanup using state funds (state equivalent of Superfund) are identified along with sites where cleanup will be paid for by potentially responsible parties. Available information varies by state.

Date of Government Version: 05/24/2013	Source: Department of Environment, Health and Natural Resources
Date Data Arrived at EDR: 06/20/2013	Telephone: 919-508-8400
Date Made Active in Reports: 07/05/2013	Last EDR Contact: 12/19/2013
Number of Days to Update: 15	Next Scheduled EDR Contact: 03/31/2014
	Data Release Frequency: Quarterly

## **State and tribal landfill and/or solid waste disposal site lists**

### SWF/LF: List of Solid Waste Facilities

Solid Waste Facilities/Landfill Sites. SWF/LF type records typically contain an inventory of solid waste disposal facilities or landfills in a particular state. Depending on the state, these may be active or inactive facilities or open dumps that failed to meet RCRA Subtitle D Section 4004 criteria for solid waste landfills or disposal sites.

Date of Government Version: 10/01/2013	Source: Department of Environment and Natural Resources
Date Data Arrived at EDR: 10/02/2013	Telephone: 919-733-0692
Date Made Active in Reports: 10/30/2013	Last EDR Contact: 12/31/2013
Number of Days to Update: 28	Next Scheduled EDR Contact: 04/14/2014
	Data Release Frequency: Semi-Annually

### OLI: Old Landfill Inventory

Old landfill inventory location information. (Does not include no further action sites and other agency lead sites).

Date of Government Version: 04/05/2013	Source: Department of Environment & Natural Resources
Date Data Arrived at EDR: 04/18/2013	Telephone: 919-733-4996
Date Made Active in Reports: 05/09/2013	Last EDR Contact: 10/18/2013
Number of Days to Update: 21	Next Scheduled EDR Contact: 01/27/2014
	Data Release Frequency: Varies

## **State and tribal leaking storage tank lists**

### LUST: Regional UST Database

This database contains information obtained from the Regional Offices. It provides a more detailed explanation of current and historic activity for individual sites, as well as what was previously found in the Incident Management Database. Sites in this database with Incident Numbers are considered LUSTs.

Date of Government Version: 11/06/2013	Source: Department of Environment and Natural Resources
Date Data Arrived at EDR: 11/15/2013	Telephone: 919-733-1308
Date Made Active in Reports: 12/13/2013	Last EDR Contact: 11/15/2013
Number of Days to Update: 28	Next Scheduled EDR Contact: 02/24/2014
	Data Release Frequency: Quarterly

### LUST TRUST: State Trust Fund Database

This database contains information about claims against the State Trust Funds for reimbursements for expenses incurred while remediating Leaking USTs.

Date of Government Version: 10/11/2013	Source: Department of Environment and Natural Resources
Date Data Arrived at EDR: 10/15/2013	Telephone: 919-733-1315
Date Made Active in Reports: 10/30/2013	Last EDR Contact: 10/17/2013
Number of Days to Update: 15	Next Scheduled EDR Contact: 01/27/2014
	Data Release Frequency: Semi-Annually

# GOVERNMENT RECORDS SEARCHED / DATA CURRENCY TRACKING

## LAST: Leaking Aboveground Storage Tanks

A listing of leaking aboveground storage tank site locations.

Date of Government Version: 11/06/2013  
Date Data Arrived at EDR: 11/15/2013  
Date Made Active in Reports: 12/13/2013  
Number of Days to Update: 28

Source: Department of Environment & Natural Resources  
Telephone: 877-623-6748  
Last EDR Contact: 11/15/2013  
Next Scheduled EDR Contact: 02/24/2014  
Data Release Frequency: Quarterly

## INDIAN LUST R7: Leaking Underground Storage Tanks on Indian Land

LUSTs on Indian land in Iowa, Kansas, and Nebraska

Date of Government Version: 08/27/2013  
Date Data Arrived at EDR: 08/27/2013  
Date Made Active in Reports: 11/01/2013  
Number of Days to Update: 66

Source: EPA Region 7  
Telephone: 913-551-7003  
Last EDR Contact: 10/28/2013  
Next Scheduled EDR Contact: 02/11/2014  
Data Release Frequency: Varies

## INDIAN LUST R5: Leaking Underground Storage Tanks on Indian Land

Leaking underground storage tanks located on Indian Land in Michigan, Minnesota and Wisconsin.

Date of Government Version: 08/20/2013  
Date Data Arrived at EDR: 08/23/2013  
Date Made Active in Reports: 11/01/2013  
Number of Days to Update: 70

Source: EPA, Region 5  
Telephone: 312-886-7439  
Last EDR Contact: 10/28/2013  
Next Scheduled EDR Contact: 02/11/2014  
Data Release Frequency: Varies

## INDIAN LUST R4: Leaking Underground Storage Tanks on Indian Land

LUSTs on Indian land in Florida, Mississippi and North Carolina.

Date of Government Version: 08/01/2013  
Date Data Arrived at EDR: 08/02/2013  
Date Made Active in Reports: 11/01/2013  
Number of Days to Update: 91

Source: EPA Region 4  
Telephone: 404-562-8677  
Last EDR Contact: 10/28/2013  
Next Scheduled EDR Contact: 02/11/2014  
Data Release Frequency: Semi-Annually

## INDIAN LUST R9: Leaking Underground Storage Tanks on Indian Land

LUSTs on Indian land in Arizona, California, New Mexico and Nevada

Date of Government Version: 03/01/2013  
Date Data Arrived at EDR: 03/01/2013  
Date Made Active in Reports: 04/12/2013  
Number of Days to Update: 42

Source: Environmental Protection Agency  
Telephone: 415-972-3372  
Last EDR Contact: 10/28/2013  
Next Scheduled EDR Contact: 02/11/2014  
Data Release Frequency: Quarterly

## INDIAN LUST R8: Leaking Underground Storage Tanks on Indian Land

LUSTs on Indian land in Colorado, Montana, North Dakota, South Dakota, Utah and Wyoming.

Date of Government Version: 08/27/2012  
Date Data Arrived at EDR: 08/28/2012  
Date Made Active in Reports: 10/16/2012  
Number of Days to Update: 49

Source: EPA Region 8  
Telephone: 303-312-6271  
Last EDR Contact: 10/28/2013  
Next Scheduled EDR Contact: 02/11/2014  
Data Release Frequency: Quarterly

## INDIAN LUST R1: Leaking Underground Storage Tanks on Indian Land

A listing of leaking underground storage tank locations on Indian Land.

Date of Government Version: 02/01/2013  
Date Data Arrived at EDR: 05/01/2013  
Date Made Active in Reports: 11/01/2013  
Number of Days to Update: 184

Source: EPA Region 1  
Telephone: 617-918-1313  
Last EDR Contact: 11/01/2013  
Next Scheduled EDR Contact: 02/11/2014  
Data Release Frequency: Varies

# GOVERNMENT RECORDS SEARCHED / DATA CURRENCY TRACKING

INDIAN LUST R10: Leaking Underground Storage Tanks on Indian Land  
LUSTs on Indian land in Alaska, Idaho, Oregon and Washington.

Date of Government Version: 11/06/2013	Source: EPA Region 10
Date Data Arrived at EDR: 11/07/2013	Telephone: 206-553-2857
Date Made Active in Reports: 12/06/2013	Last EDR Contact: 10/28/2013
Number of Days to Update: 29	Next Scheduled EDR Contact: 02/11/2014
	Data Release Frequency: Quarterly

INDIAN LUST R6: Leaking Underground Storage Tanks on Indian Land  
LUSTs on Indian land in New Mexico and Oklahoma.

Date of Government Version: 09/12/2011	Source: EPA Region 6
Date Data Arrived at EDR: 09/13/2011	Telephone: 214-665-6597
Date Made Active in Reports: 11/11/2011	Last EDR Contact: 10/28/2013
Number of Days to Update: 59	Next Scheduled EDR Contact: 02/11/2014
	Data Release Frequency: Varies

## **State and tribal registered storage tank lists**

UST: Petroleum Underground Storage Tank Database

Registered Underground Storage Tanks. UST's are regulated under Subtitle I of the Resource Conservation and Recovery Act (RCRA) and must be registered with the state department responsible for administering the UST program. Available information varies by state program.

Date of Government Version: 11/06/2013	Source: Department of Environment and Natural Resources
Date Data Arrived at EDR: 11/15/2013	Telephone: 919-733-1308
Date Made Active in Reports: 12/13/2013	Last EDR Contact: 11/15/2013
Number of Days to Update: 28	Next Scheduled EDR Contact: 02/24/2014
	Data Release Frequency: Quarterly

AST: AST Database

Facilities with aboveground storage tanks that have a capacity greater than 21,000 gallons.

Date of Government Version: 09/23/2013	Source: Department of Environment and Natural Resources
Date Data Arrived at EDR: 09/25/2013	Telephone: 919-715-6183
Date Made Active in Reports: 10/30/2013	Last EDR Contact: 12/17/2013
Number of Days to Update: 35	Next Scheduled EDR Contact: 04/07/2014
	Data Release Frequency: Semi-Annually

INDIAN UST R9: Underground Storage Tanks on Indian Land

The Indian Underground Storage Tank (UST) database provides information about underground storage tanks on Indian land in EPA Region 9 (Arizona, California, Hawaii, Nevada, the Pacific Islands, and Tribal Nations).

Date of Government Version: 07/29/2013	Source: EPA Region 9
Date Data Arrived at EDR: 07/30/2013	Telephone: 415-972-3368
Date Made Active in Reports: 12/06/2013	Last EDR Contact: 10/28/2013
Number of Days to Update: 129	Next Scheduled EDR Contact: 02/11/2014
	Data Release Frequency: Quarterly

INDIAN UST R8: Underground Storage Tanks on Indian Land

The Indian Underground Storage Tank (UST) database provides information about underground storage tanks on Indian land in EPA Region 8 (Colorado, Montana, North Dakota, South Dakota, Utah, Wyoming and 27 Tribal Nations).

Date of Government Version: 07/29/2013	Source: EPA Region 8
Date Data Arrived at EDR: 08/01/2013	Telephone: 303-312-6137
Date Made Active in Reports: 11/01/2013	Last EDR Contact: 10/28/2013
Number of Days to Update: 92	Next Scheduled EDR Contact: 02/11/2014
	Data Release Frequency: Quarterly



# GOVERNMENT RECORDS SEARCHED / DATA CURRENCY TRACKING

## INDIAN UST R7: Underground Storage Tanks on Indian Land

The Indian Underground Storage Tank (UST) database provides information about underground storage tanks on Indian land in EPA Region 7 (Iowa, Kansas, Missouri, Nebraska, and 9 Tribal Nations).

Date of Government Version: 12/31/2012	Source: EPA Region 7
Date Data Arrived at EDR: 02/28/2013	Telephone: 913-551-7003
Date Made Active in Reports: 04/12/2013	Last EDR Contact: 10/28/2013
Number of Days to Update: 43	Next Scheduled EDR Contact: 02/11/2014
	Data Release Frequency: Varies

## INDIAN UST R5: Underground Storage Tanks on Indian Land

The Indian Underground Storage Tank (UST) database provides information about underground storage tanks on Indian land in EPA Region 5 (Michigan, Minnesota and Wisconsin and Tribal Nations).

Date of Government Version: 08/20/2013	Source: EPA Region 5
Date Data Arrived at EDR: 08/23/2013	Telephone: 312-886-6136
Date Made Active in Reports: 11/01/2013	Last EDR Contact: 10/28/2013
Number of Days to Update: 70	Next Scheduled EDR Contact: 02/11/2014
	Data Release Frequency: Varies

## INDIAN UST R10: Underground Storage Tanks on Indian Land

The Indian Underground Storage Tank (UST) database provides information about underground storage tanks on Indian land in EPA Region 10 (Alaska, Idaho, Oregon, Washington, and Tribal Nations).

Date of Government Version: 02/05/2013	Source: EPA Region 10
Date Data Arrived at EDR: 02/06/2013	Telephone: 206-553-2857
Date Made Active in Reports: 04/12/2013	Last EDR Contact: 10/28/2013
Number of Days to Update: 65	Next Scheduled EDR Contact: 02/11/2014
	Data Release Frequency: Quarterly

## INDIAN UST R1: Underground Storage Tanks on Indian Land

The Indian Underground Storage Tank (UST) database provides information about underground storage tanks on Indian land in EPA Region 1 (Connecticut, Maine, Massachusetts, New Hampshire, Rhode Island, Vermont and ten Tribal Nations).

Date of Government Version: 09/28/2012	Source: EPA, Region 1
Date Data Arrived at EDR: 11/07/2012	Telephone: 617-918-1313
Date Made Active in Reports: 04/12/2013	Last EDR Contact: 11/01/2014
Number of Days to Update: 156	Next Scheduled EDR Contact: 02/11/2014
	Data Release Frequency: Varies

## INDIAN UST R6: Underground Storage Tanks on Indian Land

The Indian Underground Storage Tank (UST) database provides information about underground storage tanks on Indian land in EPA Region 6 (Louisiana, Arkansas, Oklahoma, New Mexico, Texas and 65 Tribes).

Date of Government Version: 05/10/2011	Source: EPA Region 6
Date Data Arrived at EDR: 05/11/2011	Telephone: 214-665-7591
Date Made Active in Reports: 06/14/2011	Last EDR Contact: 10/28/2013
Number of Days to Update: 34	Next Scheduled EDR Contact: 02/11/2014
	Data Release Frequency: Semi-Annually

## INDIAN UST R4: Underground Storage Tanks on Indian Land

The Indian Underground Storage Tank (UST) database provides information about underground storage tanks on Indian land in EPA Region 4 (Alabama, Florida, Georgia, Kentucky, Mississippi, North Carolina, South Carolina, Tennessee and Tribal Nations)

Date of Government Version: 08/01/2013	Source: EPA Region 4
Date Data Arrived at EDR: 08/02/2013	Telephone: 404-562-9424
Date Made Active in Reports: 11/01/2013	Last EDR Contact: 10/28/2013
Number of Days to Update: 91	Next Scheduled EDR Contact: 02/11/2014
	Data Release Frequency: Semi-Annually

# GOVERNMENT RECORDS SEARCHED / DATA CURRENCY TRACKING

## FEMA UST: Underground Storage Tank Listing

A listing of all FEMA owned underground storage tanks.

Date of Government Version: 01/01/2010	Source: FEMA
Date Data Arrived at EDR: 02/16/2010	Telephone: 202-646-5797
Date Made Active in Reports: 04/12/2010	Last EDR Contact: 10/17/2013
Number of Days to Update: 55	Next Scheduled EDR Contact: 01/27/2014
	Data Release Frequency: Varies

## **State and tribal institutional control / engineering control registries**

### INST CONTROL: No Further Action Sites With Land Use Restrictions Monitoring

A land use restricted site is a property where there are limits or requirements on future use of the property due to varying levels of cleanup possible, practical, or necessary at the site.

Date of Government Version: 05/24/2013	Source: Department of Environment, Health and Natural Resources
Date Data Arrived at EDR: 06/20/2013	Telephone: 919-508-8400
Date Made Active in Reports: 07/05/2013	Last EDR Contact: 12/19/2013
Number of Days to Update: 15	Next Scheduled EDR Contact: 03/31/2014
	Data Release Frequency: Quarterly

## **State and tribal voluntary cleanup sites**

### INDIAN VCP R7: Voluntary Cleanup Priority Listing

A listing of voluntary cleanup priority sites located on Indian Land located in Region 7.

Date of Government Version: 03/20/2008	Source: EPA, Region 7
Date Data Arrived at EDR: 04/22/2008	Telephone: 913-551-7365
Date Made Active in Reports: 05/19/2008	Last EDR Contact: 04/20/2009
Number of Days to Update: 27	Next Scheduled EDR Contact: 07/20/2009
	Data Release Frequency: Varies

### INDIAN VCP R1: Voluntary Cleanup Priority Listing

A listing of voluntary cleanup priority sites located on Indian Land located in Region 1.

Date of Government Version: 09/17/2013	Source: EPA, Region 1
Date Data Arrived at EDR: 10/01/2013	Telephone: 617-918-1102
Date Made Active in Reports: 12/06/2013	Last EDR Contact: 10/01/2013
Number of Days to Update: 66	Next Scheduled EDR Contact: 01/13/2014
	Data Release Frequency: Varies

### VCP: Responsible Party Voluntary Action Sites

Responsible Party Voluntary Action site locations.

Date of Government Version: 05/24/2013	Source: Department of Environment and Natural Resources
Date Data Arrived at EDR: 06/20/2013	Telephone: 919-508-8400
Date Made Active in Reports: 07/05/2013	Last EDR Contact: 12/19/2013
Number of Days to Update: 15	Next Scheduled EDR Contact: 03/31/2014
	Data Release Frequency: Semi-Annually

## **State and tribal Brownfields sites**

### BROWNFIELDS: Brownfields Projects Inventory

A brownfield site is an abandoned, idled, or underused property where the threat of environmental contamination has hindered its redevelopment. All of the sites in the inventory are working toward a brownfield agreement for cleanup and liability control.

Date of Government Version: 10/04/2013	Source: Department of Environment and Natural Resources
Date Data Arrived at EDR: 10/08/2013	Telephone: 919-733-4996
Date Made Active in Reports: 10/30/2013	Last EDR Contact: 10/08/2013
Number of Days to Update: 22	Next Scheduled EDR Contact: 01/20/2014
	Data Release Frequency: Varies

# GOVERNMENT RECORDS SEARCHED / DATA CURRENCY TRACKING

## ADDITIONAL ENVIRONMENTAL RECORDS

### **Local Brownfield lists**

#### US BROWNFIELDS: A Listing of Brownfields Sites

Brownfields are real property, the expansion, redevelopment, or reuse of which may be complicated by the presence or potential presence of a hazardous substance, pollutant, or contaminant. Cleaning up and reinvesting in these properties takes development pressures off of undeveloped, open land, and both improves and protects the environment. Assessment, Cleanup and Redevelopment Exchange System (ACRES) stores information reported by EPA Brownfields grant recipients on brownfields properties assessed or cleaned up with grant funding as well as information on Targeted Brownfields Assessments performed by EPA Regions. A listing of ACRES Brownfield sites is obtained from Cleanups in My Community. Cleanups in My Community provides information on Brownfields properties for which information is reported back to EPA, as well as areas served by Brownfields grant programs.

Date of Government Version: 09/24/2013	Source: Environmental Protection Agency
Date Data Arrived at EDR: 09/24/2013	Telephone: 202-566-2777
Date Made Active in Reports: 12/06/2013	Last EDR Contact: 12/24/2013
Number of Days to Update: 73	Next Scheduled EDR Contact: 04/07/2014
	Data Release Frequency: Semi-Annually

### **Local Lists of Landfill / Solid Waste Disposal Sites**

#### DEBRIS REGION 9: Torres Martinez Reservation Illegal Dump Site Locations

A listing of illegal dump sites location on the Torres Martinez Indian Reservation located in eastern Riverside County and northern Imperial County, California.

Date of Government Version: 01/12/2009	Source: EPA, Region 9
Date Data Arrived at EDR: 05/07/2009	Telephone: 415-947-4219
Date Made Active in Reports: 09/21/2009	Last EDR Contact: 10/28/2013
Number of Days to Update: 137	Next Scheduled EDR Contact: 02/11/2014
	Data Release Frequency: No Update Planned

#### ODI: Open Dump Inventory

An open dump is defined as a disposal facility that does not comply with one or more of the Part 257 or Part 258 Subtitle D Criteria.

Date of Government Version: 06/30/1985	Source: Environmental Protection Agency
Date Data Arrived at EDR: 08/09/2004	Telephone: 800-424-9346
Date Made Active in Reports: 09/17/2004	Last EDR Contact: 06/09/2004
Number of Days to Update: 39	Next Scheduled EDR Contact: N/A
	Data Release Frequency: No Update Planned

#### HIST LF: Solid Waste Facility Listing

A listing of solid waste facilities.

Date of Government Version: 11/06/2006	Source: Department of Environment & Natural Resources
Date Data Arrived at EDR: 02/13/2007	Telephone: 919-733-0692
Date Made Active in Reports: 03/02/2007	Last EDR Contact: 01/19/2009
Number of Days to Update: 17	Next Scheduled EDR Contact: 04/19/2009
	Data Release Frequency: Quarterly

#### SWRCY: Recycling Center Listing

A listing of recycling center locations.

Date of Government Version: 11/23/2013	Source: Department of Environment & Natural Resources
Date Data Arrived at EDR: 11/25/2013	Telephone: 919-707-8137
Date Made Active in Reports: 12/16/2013	Last EDR Contact: 11/18/2013
Number of Days to Update: 21	Next Scheduled EDR Contact: 02/17/2014
	Data Release Frequency: Varies

# GOVERNMENT RECORDS SEARCHED / DATA CURRENCY TRACKING

INDIAN ODI: Report on the Status of Open Dumps on Indian Lands  
Location of open dumps on Indian land.

Date of Government Version: 12/31/1998	Source: Environmental Protection Agency
Date Data Arrived at EDR: 12/03/2007	Telephone: 703-308-8245
Date Made Active in Reports: 01/24/2008	Last EDR Contact: 11/04/2013
Number of Days to Update: 52	Next Scheduled EDR Contact: 02/17/2014
	Data Release Frequency: Varies

## **Local Lists of Hazardous waste / Contaminated Sites**

US CDL: Clandestine Drug Labs

A listing of clandestine drug lab locations. The U.S. Department of Justice ("the Department") provides this web site as a public service. It contains addresses of some locations where law enforcement agencies reported they found chemicals or other items that indicated the presence of either clandestine drug laboratories or dumpsites. In most cases, the source of the entries is not the Department, and the Department has not verified the entry and does not guarantee its accuracy. Members of the public must verify the accuracy of all entries by, for example, contacting local law enforcement and local health departments.

Date of Government Version: 08/06/2013	Source: Drug Enforcement Administration
Date Data Arrived at EDR: 09/11/2013	Telephone: 202-307-1000
Date Made Active in Reports: 10/03/2013	Last EDR Contact: 12/05/2013
Number of Days to Update: 22	Next Scheduled EDR Contact: 03/17/2014
	Data Release Frequency: Quarterly

US HIST CDL: National Clandestine Laboratory Register

A listing of clandestine drug lab locations. The U.S. Department of Justice ("the Department") provides this web site as a public service. It contains addresses of some locations where law enforcement agencies reported they found chemicals or other items that indicated the presence of either clandestine drug laboratories or dumpsites. In most cases, the source of the entries is not the Department, and the Department has not verified the entry and does not guarantee its accuracy. Members of the public must verify the accuracy of all entries by, for example, contacting local law enforcement and local health departments.

Date of Government Version: 09/01/2007	Source: Drug Enforcement Administration
Date Data Arrived at EDR: 11/19/2008	Telephone: 202-307-1000
Date Made Active in Reports: 03/30/2009	Last EDR Contact: 03/23/2009
Number of Days to Update: 131	Next Scheduled EDR Contact: 06/22/2009
	Data Release Frequency: No Update Planned

## **Local Land Records**

LIENS 2: CERCLA Lien Information

A Federal CERCLA ("Superfund") lien can exist by operation of law at any site or property at which EPA has spent Superfund monies. These monies are spent to investigate and address releases and threatened releases of contamination. CERCLIS provides information as to the identity of these sites and properties.

Date of Government Version: 02/06/2013	Source: Environmental Protection Agency
Date Data Arrived at EDR: 04/25/2013	Telephone: 202-564-6023
Date Made Active in Reports: 05/10/2013	Last EDR Contact: 11/13/2013
Number of Days to Update: 15	Next Scheduled EDR Contact: 02/11/2014
	Data Release Frequency: Varies

## **Records of Emergency Release Reports**

HMIRS: Hazardous Materials Information Reporting System

Hazardous Materials Incident Report System. HMIRS contains hazardous material spill incidents reported to DOT.

Date of Government Version: 09/30/2013	Source: U.S. Department of Transportation
Date Data Arrived at EDR: 10/01/2013	Telephone: 202-366-4555
Date Made Active in Reports: 12/16/2013	Last EDR Contact: 10/01/2013
Number of Days to Update: 76	Next Scheduled EDR Contact: 01/13/2014
	Data Release Frequency: Annually

# GOVERNMENT RECORDS SEARCHED / DATA CURRENCY TRACKING

## IMD: Incident Management Database

Groundwater and/or soil contamination incidents

Date of Government Version: 07/21/2006  
Date Data Arrived at EDR: 08/01/2006  
Date Made Active in Reports: 08/23/2006  
Number of Days to Update: 22

Source: Department of Environment and Natural Resources  
Telephone: 919-733-3221  
Last EDR Contact: 07/01/2011  
Next Scheduled EDR Contact: 10/17/2011  
Data Release Frequency: No Update Planned

## SPILLS 90: SPILLS90 data from FirstSearch

Spills 90 includes those spill and release records available exclusively from FirstSearch databases. Typically, they may include chemical, oil and/or hazardous substance spills recorded after 1990. Duplicate records that are already included in EDR incident and release records are not included in Spills 90.

Date of Government Version: 09/27/2012  
Date Data Arrived at EDR: 01/03/2013  
Date Made Active in Reports: 03/06/2013  
Number of Days to Update: 62

Source: FirstSearch  
Telephone: N/A  
Last EDR Contact: 01/03/2013  
Next Scheduled EDR Contact: N/A  
Data Release Frequency: No Update Planned

## SPILLS 80: SPILLS80 data from FirstSearch

Spills 80 includes those spill and release records available from FirstSearch databases prior to 1990. Typically, they may include chemical, oil and/or hazardous substance spills recorded before 1990. Duplicate records that are already included in EDR incident and release records are not included in Spills 80.

Date of Government Version: 06/14/2001  
Date Data Arrived at EDR: 01/03/2013  
Date Made Active in Reports: 03/06/2013  
Number of Days to Update: 62

Source: FirstSearch  
Telephone: N/A  
Last EDR Contact: 01/03/2013  
Next Scheduled EDR Contact: N/A  
Data Release Frequency: No Update Planned

## **Other Ascertainable Records**

### RCRA NonGen / NLR: RCRA - Non Generators

RCRAInfo is EPA's comprehensive information system, providing access to data supporting the Resource Conservation and Recovery Act (RCRA) of 1976 and the Hazardous and Solid Waste Amendments (HSWA) of 1984. The database includes selective information on sites which generate, transport, store, treat and/or dispose of hazardous waste as defined by the Resource Conservation and Recovery Act (RCRA). Non-Generators do not presently generate hazardous waste.

Date of Government Version: 09/10/2013  
Date Data Arrived at EDR: 10/02/2013  
Date Made Active in Reports: 12/16/2013  
Number of Days to Update: 75

Source: Environmental Protection Agency  
Telephone: (404) 562-8651  
Last EDR Contact: 01/02/2014  
Next Scheduled EDR Contact: 04/14/2014  
Data Release Frequency: Varies

### DOT OPS: Incident and Accident Data

Department of Transportation, Office of Pipeline Safety Incident and Accident data.

Date of Government Version: 07/31/2012  
Date Data Arrived at EDR: 08/07/2012  
Date Made Active in Reports: 09/18/2012  
Number of Days to Update: 42

Source: Department of Transportation, Office of Pipeline Safety  
Telephone: 202-366-4595  
Last EDR Contact: 11/06/2013  
Next Scheduled EDR Contact: 02/17/2014  
Data Release Frequency: Varies

### DOD: Department of Defense Sites

This data set consists of federally owned or administered lands, administered by the Department of Defense, that have any area equal to or greater than 640 acres of the United States, Puerto Rico, and the U.S. Virgin Islands.

# GOVERNMENT RECORDS SEARCHED / DATA CURRENCY TRACKING

Date of Government Version: 12/31/2005  
Date Data Arrived at EDR: 11/10/2006  
Date Made Active in Reports: 01/11/2007  
Number of Days to Update: 62

Source: USGS  
Telephone: 888-275-8747  
Last EDR Contact: 10/18/2013  
Next Scheduled EDR Contact: 01/27/2014  
Data Release Frequency: Semi-Annually

## FUDS: Formerly Used Defense Sites

The listing includes locations of Formerly Used Defense Sites properties where the US Army Corps of Engineers is actively working or will take necessary cleanup actions.

Date of Government Version: 12/31/2011  
Date Data Arrived at EDR: 02/26/2013  
Date Made Active in Reports: 03/13/2013  
Number of Days to Update: 15

Source: U.S. Army Corps of Engineers  
Telephone: 202-528-4285  
Last EDR Contact: 12/13/2013  
Next Scheduled EDR Contact: 03/24/2014  
Data Release Frequency: Varies

## CONSENT: Superfund (CERCLA) Consent Decrees

Major legal settlements that establish responsibility and standards for cleanup at NPL (Superfund) sites. Released periodically by United States District Courts after settlement by parties to litigation matters.

Date of Government Version: 06/30/2013  
Date Data Arrived at EDR: 08/07/2013  
Date Made Active in Reports: 10/03/2013  
Number of Days to Update: 57

Source: Department of Justice, Consent Decree Library  
Telephone: Varies  
Last EDR Contact: 12/26/2013  
Next Scheduled EDR Contact: 04/14/2014  
Data Release Frequency: Varies

## ROD: Records Of Decision

Record of Decision. ROD documents mandate a permanent remedy at an NPL (Superfund) site containing technical and health information to aid in the cleanup.

Date of Government Version: 04/26/2013  
Date Data Arrived at EDR: 06/11/2013  
Date Made Active in Reports: 11/01/2013  
Number of Days to Update: 143

Source: EPA  
Telephone: 703-416-0223  
Last EDR Contact: 12/12/2013  
Next Scheduled EDR Contact: 03/24/2014  
Data Release Frequency: Annually

## UMTRA: Uranium Mill Tailings Sites

Uranium ore was mined by private companies for federal government use in national defense programs. When the mills shut down, large piles of the sand-like material (mill tailings) remain after uranium has been extracted from the ore. Levels of human exposure to radioactive materials from the piles are low; however, in some cases tailings were used as construction materials before the potential health hazards of the tailings were recognized.

Date of Government Version: 09/14/2010  
Date Data Arrived at EDR: 10/07/2011  
Date Made Active in Reports: 03/01/2012  
Number of Days to Update: 146

Source: Department of Energy  
Telephone: 505-845-0011  
Last EDR Contact: 11/26/2013  
Next Scheduled EDR Contact: 03/10/2014  
Data Release Frequency: Varies

## US MINES: Mines Master Index File

Contains all mine identification numbers issued for mines active or opened since 1971. The data also includes violation information.

Date of Government Version: 08/01/2013  
Date Data Arrived at EDR: 09/05/2013  
Date Made Active in Reports: 10/03/2013  
Number of Days to Update: 28

Source: Department of Labor, Mine Safety and Health Administration  
Telephone: 303-231-5959  
Last EDR Contact: 12/06/2013  
Next Scheduled EDR Contact: 03/17/2014  
Data Release Frequency: Semi-Annually

## TRIS: Toxic Chemical Release Inventory System

Toxic Release Inventory System. TRIS identifies facilities which release toxic chemicals to the air, water and land in reportable quantities under SARA Title III Section 313.

# GOVERNMENT RECORDS SEARCHED / DATA CURRENCY TRACKING

Date of Government Version: 12/31/2011  
Date Data Arrived at EDR: 07/31/2013  
Date Made Active in Reports: 09/13/2013  
Number of Days to Update: 44

Source: EPA  
Telephone: 202-566-0250  
Last EDR Contact: 11/27/2013  
Next Scheduled EDR Contact: 03/10/2014  
Data Release Frequency: Annually

## TSCA: Toxic Substances Control Act

Toxic Substances Control Act. TSCA identifies manufacturers and importers of chemical substances included on the TSCA Chemical Substance Inventory list. It includes data on the production volume of these substances by plant site.

Date of Government Version: 12/31/2006  
Date Data Arrived at EDR: 09/29/2010  
Date Made Active in Reports: 12/02/2010  
Number of Days to Update: 64

Source: EPA  
Telephone: 202-260-5521  
Last EDR Contact: 12/26/2013  
Next Scheduled EDR Contact: 04/07/2014  
Data Release Frequency: Every 4 Years

FTTS: FIFRA/ TSCA Tracking System - FIFRA (Federal Insecticide, Fungicide, & Rodenticide Act)/TSCA (Toxic Substances Control Act)  
FTTS tracks administrative cases and pesticide enforcement actions and compliance activities related to FIFRA, TSCA and EPCRA (Emergency Planning and Community Right-to-Know Act). To maintain currency, EDR contacts the Agency on a quarterly basis.

Date of Government Version: 04/09/2009  
Date Data Arrived at EDR: 04/16/2009  
Date Made Active in Reports: 05/11/2009  
Number of Days to Update: 25

Source: EPA/Office of Prevention, Pesticides and Toxic Substances  
Telephone: 202-566-1667  
Last EDR Contact: 11/21/2013  
Next Scheduled EDR Contact: 03/10/2014  
Data Release Frequency: Quarterly

FTTS INSP: FIFRA/ TSCA Tracking System - FIFRA (Federal Insecticide, Fungicide, & Rodenticide Act)/TSCA (Toxic Substances Control Act)  
A listing of FIFRA/TSCA Tracking System (FTTS) inspections and enforcements.

Date of Government Version: 04/09/2009  
Date Data Arrived at EDR: 04/16/2009  
Date Made Active in Reports: 05/11/2009  
Number of Days to Update: 25

Source: EPA  
Telephone: 202-566-1667  
Last EDR Contact: 11/21/2014  
Next Scheduled EDR Contact: 03/10/2014  
Data Release Frequency: Quarterly

## HIST FTTS: FIFRA/TSCA Tracking System Administrative Case Listing

A complete administrative case listing from the FIFRA/TSCA Tracking System (FTTS) for all ten EPA regions. The information was obtained from the National Compliance Database (NCDB). NCDB supports the implementation of FIFRA (Federal Insecticide, Fungicide, and Rodenticide Act) and TSCA (Toxic Substances Control Act). Some EPA regions are now closing out records. Because of that, and the fact that some EPA regions are not providing EPA Headquarters with updated records, it was decided to create a HIST FTTS database. It included records that may not be included in the newer FTTS database updates. This database is no longer updated.

Date of Government Version: 10/19/2006  
Date Data Arrived at EDR: 03/01/2007  
Date Made Active in Reports: 04/10/2007  
Number of Days to Update: 40

Source: Environmental Protection Agency  
Telephone: 202-564-2501  
Last EDR Contact: 12/17/2007  
Next Scheduled EDR Contact: 03/17/2008  
Data Release Frequency: No Update Planned

## HIST FTTS INSP: FIFRA/TSCA Tracking System Inspection & Enforcement Case Listing

A complete inspection and enforcement case listing from the FIFRA/TSCA Tracking System (FTTS) for all ten EPA regions. The information was obtained from the National Compliance Database (NCDB). NCDB supports the implementation of FIFRA (Federal Insecticide, Fungicide, and Rodenticide Act) and TSCA (Toxic Substances Control Act). Some EPA regions are now closing out records. Because of that, and the fact that some EPA regions are not providing EPA Headquarters with updated records, it was decided to create a HIST FTTS database. It included records that may not be included in the newer FTTS database updates. This database is no longer updated.

# GOVERNMENT RECORDS SEARCHED / DATA CURRENCY TRACKING

Date of Government Version: 10/19/2006  
Date Data Arrived at EDR: 03/01/2007  
Date Made Active in Reports: 04/10/2007  
Number of Days to Update: 40

Source: Environmental Protection Agency  
Telephone: 202-564-2501  
Last EDR Contact: 12/17/2008  
Next Scheduled EDR Contact: 03/17/2008  
Data Release Frequency: No Update Planned

## SSTS: Section 7 Tracking Systems

Section 7 of the Federal Insecticide, Fungicide and Rodenticide Act, as amended (92 Stat. 829) requires all registered pesticide-producing establishments to submit a report to the Environmental Protection Agency by March 1st each year. Each establishment must report the types and amounts of pesticides, active ingredients and devices being produced, and those having been produced and sold or distributed in the past year.

Date of Government Version: 12/31/2009  
Date Data Arrived at EDR: 12/10/2010  
Date Made Active in Reports: 02/25/2011  
Number of Days to Update: 77

Source: EPA  
Telephone: 202-564-4203  
Last EDR Contact: 10/28/2013  
Next Scheduled EDR Contact: 02/11/2014  
Data Release Frequency: Annually

## ICIS: Integrated Compliance Information System

The Integrated Compliance Information System (ICIS) supports the information needs of the national enforcement and compliance program as well as the unique needs of the National Pollutant Discharge Elimination System (NPDES) program.

Date of Government Version: 07/20/2011  
Date Data Arrived at EDR: 11/10/2011  
Date Made Active in Reports: 01/10/2012  
Number of Days to Update: 61

Source: Environmental Protection Agency  
Telephone: 202-564-5088  
Last EDR Contact: 10/09/2014  
Next Scheduled EDR Contact: 01/27/2014  
Data Release Frequency: Quarterly

## PADS: PCB Activity Database System

PCB Activity Database. PADS Identifies generators, transporters, commercial storers and/or brokers and disposers of PCB's who are required to notify the EPA of such activities.

Date of Government Version: 06/01/2013  
Date Data Arrived at EDR: 07/17/2013  
Date Made Active in Reports: 11/01/2013  
Number of Days to Update: 107

Source: EPA  
Telephone: 202-566-0500  
Last EDR Contact: 10/18/2013  
Next Scheduled EDR Contact: 01/27/2014  
Data Release Frequency: Annually

## MLTS: Material Licensing Tracking System

MLTS is maintained by the Nuclear Regulatory Commission and contains a list of approximately 8,100 sites which possess or use radioactive materials and which are subject to NRC licensing requirements. To maintain currency, EDR contacts the Agency on a quarterly basis.

Date of Government Version: 07/22/2013  
Date Data Arrived at EDR: 08/02/2013  
Date Made Active in Reports: 11/01/2013  
Number of Days to Update: 91

Source: Nuclear Regulatory Commission  
Telephone: 301-415-7169  
Last EDR Contact: 12/09/2013  
Next Scheduled EDR Contact: 03/24/2014  
Data Release Frequency: Quarterly

## RADINFO: Radiation Information Database

The Radiation Information Database (RADINFO) contains information about facilities that are regulated by U.S. Environmental Protection Agency (EPA) regulations for radiation and radioactivity.

Date of Government Version: 09/30/2013  
Date Data Arrived at EDR: 10/09/2013  
Date Made Active in Reports: 11/01/2013  
Number of Days to Update: 23

Source: Environmental Protection Agency  
Telephone: 202-343-9775  
Last EDR Contact: 10/09/2013  
Next Scheduled EDR Contact: 01/20/2014  
Data Release Frequency: Quarterly



# GOVERNMENT RECORDS SEARCHED / DATA CURRENCY TRACKING

## FINDS: Facility Index System/Facility Registry System

Facility Index System. FINDS contains both facility information and 'pointers' to other sources that contain more detail. EDR includes the following FINDS databases in this report: PCS (Permit Compliance System), AIRS (Aerometric Information Retrieval System), DOCKET (Enforcement Docket used to manage and track information on civil judicial enforcement cases for all environmental statutes), FURS (Federal Underground Injection Control), C-DOCKET (Criminal Docket System used to track criminal enforcement actions for all environmental statutes), FFIS (Federal Facilities Information System), STATE (State Environmental Laws and Statutes), and PADS (PCB Activity Data System).

Date of Government Version: 03/08/2013	Source: EPA
Date Data Arrived at EDR: 03/21/2013	Telephone: (404) 562-9900
Date Made Active in Reports: 07/10/2013	Last EDR Contact: 12/10/2013
Number of Days to Update: 111	Next Scheduled EDR Contact: 03/24/2014
	Data Release Frequency: Quarterly

## RAATS: RCRA Administrative Action Tracking System

RCRA Administration Action Tracking System. RAATS contains records based on enforcement actions issued under RCRA pertaining to major violators and includes administrative and civil actions brought by the EPA. For administration actions after September 30, 1995, data entry in the RAATS database was discontinued. EPA will retain a copy of the database for historical records. It was necessary to terminate RAATS because a decrease in agency resources made it impossible to continue to update the information contained in the database.

Date of Government Version: 04/17/1995	Source: EPA
Date Data Arrived at EDR: 07/03/1995	Telephone: 202-564-4104
Date Made Active in Reports: 08/07/1995	Last EDR Contact: 06/02/2008
Number of Days to Update: 35	Next Scheduled EDR Contact: 09/01/2008
	Data Release Frequency: No Update Planned

## RMP: Risk Management Plans

When Congress passed the Clean Air Act Amendments of 1990, it required EPA to publish regulations and guidance for chemical accident prevention at facilities using extremely hazardous substances. The Risk Management Program Rule (RMP Rule) was written to implement Section 112(r) of these amendments. The rule, which built upon existing industry codes and standards, requires companies of all sizes that use certain flammable and toxic substances to develop a Risk Management Program, which includes a(n): Hazard assessment that details the potential effects of an accidental release, an accident history of the last five years, and an evaluation of worst-case and alternative accidental releases; Prevention program that includes safety precautions and maintenance, monitoring, and employee training measures; and Emergency response program that spells out emergency health care, employee training measures and procedures for informing the public and response agencies (e.g the fire department) should an accident occur.

Date of Government Version: 05/08/2012	Source: Environmental Protection Agency
Date Data Arrived at EDR: 05/25/2012	Telephone: 202-564-8600
Date Made Active in Reports: 07/10/2012	Last EDR Contact: 10/28/2013
Number of Days to Update: 46	Next Scheduled EDR Contact: 02/11/2014
	Data Release Frequency: Varies

## BRS: Biennial Reporting System

The Biennial Reporting System is a national system administered by the EPA that collects data on the generation and management of hazardous waste. BRS captures detailed data from two groups: Large Quantity Generators (LQG) and Treatment, Storage, and Disposal Facilities.

Date of Government Version: 12/31/2011	Source: EPA/NTIS
Date Data Arrived at EDR: 02/26/2013	Telephone: 800-424-9346
Date Made Active in Reports: 04/19/2013	Last EDR Contact: 11/25/2013
Number of Days to Update: 52	Next Scheduled EDR Contact: 03/10/2014
	Data Release Frequency: Biennially

## UIC: Underground Injection Wells Listing

A listing of underground injection wells locations.

Date of Government Version: 11/13/2013	Source: Department of Environment & Natural Resources
Date Data Arrived at EDR: 11/15/2013	Telephone: 919-807-6412
Date Made Active in Reports: 12/20/2013	Last EDR Contact: 11/08/2013
Number of Days to Update: 35	Next Scheduled EDR Contact: 02/24/2014
	Data Release Frequency: Varies

# GOVERNMENT RECORDS SEARCHED / DATA CURRENCY TRACKING

## DRYCLEANERS: Drycleaning Sites

Potential and known drycleaning sites, active and abandoned, that the Drycleaning Solvent Cleanup Program has knowledge of and entered into this database.

Date of Government Version: 09/17/2013  
Date Data Arrived at EDR: 09/25/2013  
Date Made Active in Reports: 10/30/2013  
Number of Days to Update: 35

Source: Department of Environment & Natural Resources  
Telephone: 919-508-8400  
Last EDR Contact: 12/24/2013  
Next Scheduled EDR Contact: 04/07/2014  
Data Release Frequency: Varies

## NPDES: NPDES Facility Location Listing

General information regarding NPDES(National Pollutant Discharge Elimination System) permits.

Date of Government Version: 05/01/2013  
Date Data Arrived at EDR: 06/05/2013  
Date Made Active in Reports: 07/05/2013  
Number of Days to Update: 30

Source: Department of Environment & Natural Resources  
Telephone: 919-733-7015  
Last EDR Contact: 11/07/2013  
Next Scheduled EDR Contact: 02/17/2014  
Data Release Frequency: Varies

## INDIAN RESERV: Indian Reservations

This map layer portrays Indian administered lands of the United States that have any area equal to or greater than 640 acres.

Date of Government Version: 12/31/2005  
Date Data Arrived at EDR: 12/08/2006  
Date Made Active in Reports: 01/11/2007  
Number of Days to Update: 34

Source: USGS  
Telephone: 202-208-3710  
Last EDR Contact: 10/18/2013  
Next Scheduled EDR Contact: 01/27/2014  
Data Release Frequency: Semi-Annually

## SCRD DRYCLEANERS: State Coalition for Remediation of Drycleaners Listing

The State Coalition for Remediation of Drycleaners was established in 1998, with support from the U.S. EPA Office of Superfund Remediation and Technology Innovation. It is comprised of representatives of states with established drycleaner remediation programs. Currently the member states are Alabama, Connecticut, Florida, Illinois, Kansas, Minnesota, Missouri, North Carolina, Oregon, South Carolina, Tennessee, Texas, and Wisconsin.

Date of Government Version: 03/07/2011  
Date Data Arrived at EDR: 03/09/2011  
Date Made Active in Reports: 05/02/2011  
Number of Days to Update: 54

Source: Environmental Protection Agency  
Telephone: 615-532-8599  
Last EDR Contact: 11/18/2013  
Next Scheduled EDR Contact: 02/03/2014  
Data Release Frequency: Varies

## Financial Assurance 1: Financial Assurance Information Listing

A listing of financial assurance information for underground storage tank facilities. Financial assurance is intended to ensure that resources are available to pay for the cost of closure, post-closure care, and corrective measures if the owner or operator of a regulated facility is unable or unwilling to pay.

Date of Government Version: 11/06/2013  
Date Data Arrived at EDR: 11/15/2013  
Date Made Active in Reports: 12/13/2013  
Number of Days to Update: 28

Source: Department of Environment & Natural Resources  
Telephone: 919-733-1322  
Last EDR Contact: 11/15/2013  
Next Scheduled EDR Contact: 02/24/2014  
Data Release Frequency: Quarterly

## LEAD SMELTER 2: Lead Smelter Sites

A list of several hundred sites in the U.S. where secondary lead smelting was done from 1931 and 1964. These sites may pose a threat to public health through ingestion or inhalation of contaminated soil or dust

Date of Government Version: 04/05/2001  
Date Data Arrived at EDR: 10/27/2010  
Date Made Active in Reports: 12/02/2010  
Number of Days to Update: 36

Source: American Journal of Public Health  
Telephone: 703-305-6451  
Last EDR Contact: 12/02/2009  
Next Scheduled EDR Contact: N/A  
Data Release Frequency: No Update Planned

# GOVERNMENT RECORDS SEARCHED / DATA CURRENCY TRACKING

## LEAD SMELTER 1: Lead Smelter Sites

A listing of former lead smelter site locations.

Date of Government Version: 01/29/2013	Source: Environmental Protection Agency
Date Data Arrived at EDR: 02/14/2013	Telephone: 703-603-8787
Date Made Active in Reports: 02/27/2013	Last EDR Contact: 09/24/2013
Number of Days to Update: 13	Next Scheduled EDR Contact: 01/20/2014
	Data Release Frequency: Varies

## FEDLAND: Federal and Indian Lands

Federally and Indian administrated lands of the United States. Lands included are administrated by: Army Corps of Engineers, Bureau of Reclamation, National Wild and Scenic River, National Wildlife Refuge, Public Domain Land, Wilderness, Wilderness Study Area, Wildlife Management Area, Bureau of Indian Affairs, Bureau of Land Management, Department of Justice, Forest Service, Fish and Wildlife Service, National Park Service.

Date of Government Version: 12/31/2005	Source: U.S. Geological Survey
Date Data Arrived at EDR: 02/06/2006	Telephone: 888-275-8747
Date Made Active in Reports: 01/11/2007	Last EDR Contact: 10/18/2013
Number of Days to Update: 339	Next Scheduled EDR Contact: 01/27/2014
	Data Release Frequency: N/A

## Financial Assurance 2: Financial Assurance Information Listing

Information for solid waste facilities. Financial assurance is intended to ensure that resources are available to pay for the cost of closure, post-closure care, and corrective measures if the owner or operator of a regulated facility is unable or unwilling to pay.

Date of Government Version: 10/02/2012	Source: Department of Environmental & Natural Resources
Date Data Arrived at EDR: 10/03/2012	Telephone: 919-508-8496
Date Made Active in Reports: 10/26/2012	Last EDR Contact: 12/30/2013
Number of Days to Update: 23	Next Scheduled EDR Contact: 04/14/2014
	Data Release Frequency: Varies

## PRP: Potentially Responsible Parties

A listing of verified Potentially Responsible Parties

Date of Government Version: 04/15/2013	Source: EPA
Date Data Arrived at EDR: 07/03/2013	Telephone: 202-564-6023
Date Made Active in Reports: 09/13/2013	Last EDR Contact: 01/02/2014
Number of Days to Update: 72	Next Scheduled EDR Contact: 04/14/2014
	Data Release Frequency: Quarterly

## COAL ASH: Coal Ash Disposal Sites

A listing of coal combustion products distribution permits issued by the Division for the treatment, storage, transportation, use and disposal of coal combustion products.

Date of Government Version: 12/31/2007	Source: Department of Environment & Natural Resources
Date Data Arrived at EDR: 08/04/2009	Telephone: 919-807-6359
Date Made Active in Reports: 08/17/2009	Last EDR Contact: 11/04/2013
Number of Days to Update: 13	Next Scheduled EDR Contact: 02/17/2014
	Data Release Frequency: Varies

## PCB TRANSFORMER: PCB Transformer Registration Database

The database of PCB transformer registrations that includes all PCB registration submittals.

Date of Government Version: 02/01/2011	Source: Environmental Protection Agency
Date Data Arrived at EDR: 10/19/2011	Telephone: 202-566-0517
Date Made Active in Reports: 01/10/2012	Last EDR Contact: 11/01/2013
Number of Days to Update: 83	Next Scheduled EDR Contact: 02/11/2014
	Data Release Frequency: Varies

# GOVERNMENT RECORDS SEARCHED / DATA CURRENCY TRACKING

## US FIN ASSUR: Financial Assurance Information

All owners and operators of facilities that treat, store, or dispose of hazardous waste are required to provide proof that they will have sufficient funds to pay for the clean up, closure, and post-closure care of their facilities.

Date of Government Version: 10/28/2013	Source: Environmental Protection Agency
Date Data Arrived at EDR: 10/29/2013	Telephone: 202-566-1917
Date Made Active in Reports: 12/06/2013	Last EDR Contact: 11/18/2013
Number of Days to Update: 38	Next Scheduled EDR Contact: 03/03/2014
	Data Release Frequency: Quarterly

## US AIRS MINOR: Air Facility System Data

A listing of minor source facilities.

Date of Government Version: 10/23/2013	Source: EPA
Date Data Arrived at EDR: 11/06/2013	Telephone: 202-564-5962
Date Made Active in Reports: 12/06/2013	Last EDR Contact: 12/26/2013
Number of Days to Update: 30	Next Scheduled EDR Contact: 04/14/2014
	Data Release Frequency: Annually

## US AIRS (AFS): Aerometric Information Retrieval System Facility Subsystem (AFS)

The database is a sub-system of Aerometric Information Retrieval System (AIRS). AFS contains compliance data on air pollution point sources regulated by the U.S. EPA and/or state and local air regulatory agencies. This information comes from source reports by various stationary sources of air pollution, such as electric power plants, steel mills, factories, and universities, and provides information about the air pollutants they produce. Action, air program, air program pollutant, and general level plant data. It is used to track emissions and compliance data from industrial plants.

Date of Government Version: 10/23/2013	Source: EPA
Date Data Arrived at EDR: 11/06/2013	Telephone: 202-564-5962
Date Made Active in Reports: 12/06/2013	Last EDR Contact: 12/26/2013
Number of Days to Update: 30	Next Scheduled EDR Contact: 04/14/2014
	Data Release Frequency: Annually

## 2020 COR ACTION: 2020 Corrective Action Program List

The EPA has set ambitious goals for the RCRA Corrective Action program by creating the 2020 Corrective Action Universe. This RCRA cleanup baseline includes facilities expected to need corrective action. The 2020 universe contains a wide variety of sites. Some properties are heavily contaminated while others were contaminated but have since been cleaned up. Still others have not been fully investigated yet, and may require little or no remediation. Inclusion in the 2020 Universe does not necessarily imply failure on the part of a facility to meet its RCRA obligations.

Date of Government Version: 11/11/2011	Source: Environmental Protection Agency
Date Data Arrived at EDR: 05/18/2012	Telephone: 703-308-4044
Date Made Active in Reports: 05/25/2012	Last EDR Contact: 11/15/2013
Number of Days to Update: 7	Next Scheduled EDR Contact: 02/24/2014
	Data Release Frequency: Varies

## Financial Assurance 3: Financial Assurance Information

Hazardous waste financial assurance information.

Date of Government Version: 09/30/2012	Source: Department of Environment & Natural Resources
Date Data Arrived at EDR: 10/19/2012	Telephone: 919-707-8222
Date Made Active in Reports: 11/29/2012	Last EDR Contact: 12/16/2013
Number of Days to Update: 41	Next Scheduled EDR Contact: 03/31/2014
	Data Release Frequency: Varies

## COAL ASH DOE: Sleam-Electric Plan Operation Data

A listing of power plants that store ash in surface ponds.

Date of Government Version: 12/31/2005	Source: Department of Energy
Date Data Arrived at EDR: 08/07/2009	Telephone: 202-586-8719
Date Made Active in Reports: 10/22/2009	Last EDR Contact: 12/10/2013
Number of Days to Update: 76	Next Scheduled EDR Contact: 03/24/2014
	Data Release Frequency: Varies

# GOVERNMENT RECORDS SEARCHED / DATA CURRENCY TRACKING

## EPA WATCH LIST: EPA WATCH LIST

EPA maintains a "Watch List" to facilitate dialogue between EPA, state and local environmental agencies on enforcement matters relating to facilities with alleged violations identified as either significant or high priority. Being on the Watch List does not mean that the facility has actually violated the law only that an investigation by EPA or a state or local environmental agency has led those organizations to allege that an unproven violation has in fact occurred. Being on the Watch List does not represent a higher level of concern regarding the alleged violations that were detected, but instead indicates cases requiring additional dialogue between EPA, state and local agencies - primarily because of the length of time the alleged violation has gone unaddressed or unresolved.

Date of Government Version: 06/30/2013	Source: Environmental Protection Agency
Date Data Arrived at EDR: 08/13/2013	Telephone: 617-520-3000
Date Made Active in Reports: 09/13/2013	Last EDR Contact: 11/15/2013
Number of Days to Update: 31	Next Scheduled EDR Contact: 02/24/2014
	Data Release Frequency: Quarterly

## COAL ASH EPA: Coal Combustion Residues Surface Impoundments List

A listing of coal combustion residues surface impoundments with high hazard potential ratings.

Date of Government Version: 08/17/2010	Source: Environmental Protection Agency
Date Data Arrived at EDR: 01/03/2011	Telephone: N/A
Date Made Active in Reports: 03/21/2011	Last EDR Contact: 12/13/2013
Number of Days to Update: 77	Next Scheduled EDR Contact: 03/24/2014
	Data Release Frequency: Varies

## EDR HIGH RISK HISTORICAL RECORDS

### *EDR Exclusive Records*

#### EDR MGP: EDR Proprietary Manufactured Gas Plants

The EDR Proprietary Manufactured Gas Plant Database includes records of coal gas plants (manufactured gas plants) compiled by EDR's researchers. Manufactured gas sites were used in the United States from the 1800's to 1950's to produce a gas that could be distributed and used as fuel. These plants used whale oil, rosin, coal, or a mixture of coal, oil, and water that also produced a significant amount of waste. Many of the byproducts of the gas production, such as coal tar (oily waste containing volatile and non-volatile chemicals), sludges, oils and other compounds are potentially hazardous to human health and the environment. The byproduct from this process was frequently disposed of directly at the plant site and can remain or spread slowly, serving as a continuous source of soil and groundwater contamination.

Date of Government Version: N/A	Source: EDR, Inc.
Date Data Arrived at EDR: N/A	Telephone: N/A
Date Made Active in Reports: N/A	Last EDR Contact: N/A
Number of Days to Update: N/A	Next Scheduled EDR Contact: N/A
	Data Release Frequency: No Update Planned

#### EDR US Hist Auto Stat: EDR Exclusive Historic Gas Stations

EDR has searched selected national collections of business directories and has collected listings of potential gas station/filling station/service station sites that were available to EDR researchers. EDR's review was limited to those categories of sources that might, in EDR's opinion, include gas station/filling station/service station establishments. The categories reviewed included, but were not limited to gas, gas station, gasoline station, filling station, auto, automobile repair, auto service station, service station, etc. This database falls within a category of information EDR classifies as "High Risk Historical Records", or HRHR. EDR's HRHR effort presents unique and sometimes proprietary data about past sites and operations that typically create environmental concerns, but may not show up in current government records searches.

Date of Government Version: N/A	Source: EDR, Inc.
Date Data Arrived at EDR: N/A	Telephone: N/A
Date Made Active in Reports: N/A	Last EDR Contact: N/A
Number of Days to Update: N/A	Next Scheduled EDR Contact: N/A
	Data Release Frequency: Varies

# GOVERNMENT RECORDS SEARCHED / DATA CURRENCY TRACKING

## EDR US Hist Cleaners: EDR Exclusive Historic Dry Cleaners

EDR has searched selected national collections of business directories and has collected listings of potential dry cleaner sites that were available to EDR researchers. EDR's review was limited to those categories of sources that might, in EDR's opinion, include dry cleaning establishments. The categories reviewed included, but were not limited to dry cleaners, cleaners, laundry, laundromat, cleaning/laundry, wash & dry etc. This database falls within a category of information EDR classifies as "High Risk Historical Records", or HRHR. EDR's HRHR effort presents unique and sometimes proprietary data about past sites and operations that typically create environmental concerns, but may not show up in current government records searches.

Date of Government Version: N/A	Source: EDR, Inc.
Date Data Arrived at EDR: N/A	Telephone: N/A
Date Made Active in Reports: N/A	Last EDR Contact: N/A
Number of Days to Update: N/A	Next Scheduled EDR Contact: N/A
	Data Release Frequency: Varies

## EDR US Hist Auto Stat: EDR Proprietary Historic Gas Stations - Cole

Date of Government Version: N/A	Source: N/A
Date Data Arrived at EDR: N/A	Telephone: N/A
Date Made Active in Reports: N/A	Last EDR Contact: N/A
Number of Days to Update: N/A	Next Scheduled EDR Contact: N/A
	Data Release Frequency: Varies

## EDR US Hist Cleaners: EDR Proprietary Historic Dry Cleaners - Cole

Date of Government Version: N/A	Source: N/A
Date Data Arrived at EDR: N/A	Telephone: N/A
Date Made Active in Reports: N/A	Last EDR Contact: N/A
Number of Days to Update: N/A	Next Scheduled EDR Contact: N/A
	Data Release Frequency: Varies

## OTHER DATABASE(S)

Depending on the geographic area covered by this report, the data provided in these specialty databases may or may not be complete. For example, the existence of wetlands information data in a specific report does not mean that all wetlands in the area covered by the report are included. Moreover, the absence of any reported wetlands information does not necessarily mean that wetlands do not exist in the area covered by the report.

### CT MANIFEST: Hazardous Waste Manifest Data

Facility and manifest data. Manifest is a document that lists and tracks hazardous waste from the generator through transporters to a tsd facility.

Date of Government Version: 07/30/2013	Source: Department of Energy & Environmental Protection
Date Data Arrived at EDR: 08/19/2013	Telephone: 860-424-3375
Date Made Active in Reports: 10/03/2013	Last EDR Contact: 11/22/2013
Number of Days to Update: 45	Next Scheduled EDR Contact: 03/03/2014
	Data Release Frequency: Annually

### NJ MANIFEST: Manifest Information

Hazardous waste manifest information.

Date of Government Version: 12/31/2011	Source: Department of Environmental Protection
Date Data Arrived at EDR: 07/19/2012	Telephone: N/A
Date Made Active in Reports: 08/28/2012	Last EDR Contact: 10/18/2013
Number of Days to Update: 40	Next Scheduled EDR Contact: 01/27/2014
	Data Release Frequency: Annually

# GOVERNMENT RECORDS SEARCHED / DATA CURRENCY TRACKING

## NY MANIFEST: Facility and Manifest Data

Manifest is a document that lists and tracks hazardous waste from the generator through transporters to a TSD facility.

Date of Government Version: 11/01/2013  
Date Data Arrived at EDR: 11/07/2013  
Date Made Active in Reports: 11/18/2013  
Number of Days to Update: 11

Source: Department of Environmental Conservation  
Telephone: 518-402-8651  
Last EDR Contact: 11/07/2013  
Next Scheduled EDR Contact: 02/17/2014  
Data Release Frequency: Annually

## PA MANIFEST: Manifest Information

Hazardous waste manifest information.

Date of Government Version: 12/31/2012  
Date Data Arrived at EDR: 07/24/2013  
Date Made Active in Reports: 08/19/2013  
Number of Days to Update: 26

Source: Department of Environmental Protection  
Telephone: 717-783-8990  
Last EDR Contact: 10/21/2013  
Next Scheduled EDR Contact: 02/03/2014  
Data Release Frequency: Annually

## RI MANIFEST: Manifest information

Hazardous waste manifest information

Date of Government Version: 12/31/2012  
Date Data Arrived at EDR: 06/21/2013  
Date Made Active in Reports: 08/05/2013  
Number of Days to Update: 45

Source: Department of Environmental Management  
Telephone: 401-222-2797  
Last EDR Contact: 11/25/2013  
Next Scheduled EDR Contact: 03/10/2014  
Data Release Frequency: Annually

## WI MANIFEST: Manifest Information

Hazardous waste manifest information.

Date of Government Version: 12/31/2012  
Date Data Arrived at EDR: 08/09/2013  
Date Made Active in Reports: 09/27/2013  
Number of Days to Update: 49

Source: Department of Natural Resources  
Telephone: N/A  
Last EDR Contact: 12/11/2013  
Next Scheduled EDR Contact: 03/31/2014  
Data Release Frequency: Annually

Oil/Gas Pipelines: This data was obtained by EDR from the USGS in 1994. It is referred to by USGS as GeoData Digital Line Graphs from 1:100,000-Scale Maps. It was extracted from the transportation category including some oil, but primarily gas pipelines.

## Electric Power Transmission Line Data

Source: Rextag Strategies Corp.  
Telephone: (281) 769-2247

U.S. Electric Transmission and Power Plants Systems Digital GIS Data

Sensitive Receptors: There are individuals deemed sensitive receptors due to their fragile immune systems and special sensitivity to environmental discharges. These sensitive receptors typically include the elderly, the sick, and children. While the location of all sensitive receptors cannot be determined, EDR indicates those buildings and facilities - schools, daycares, hospitals, medical centers, and nursing homes - where individuals who are sensitive receptors are likely to be located.

## AHA Hospitals:

Source: American Hospital Association, Inc.  
Telephone: 312-280-5991

The database includes a listing of hospitals based on the American Hospital Association's annual survey of hospitals.

## Medical Centers: Provider of Services Listing

Source: Centers for Medicare & Medicaid Services  
Telephone: 410-786-3000

A listing of hospitals with Medicare provider number, produced by Centers of Medicare & Medicaid Services, a federal agency within the U.S. Department of Health and Human Services.

## Nursing Homes

Source: National Institutes of Health  
Telephone: 301-594-6248

Information on Medicare and Medicaid certified nursing homes in the United States.

## GOVERNMENT RECORDS SEARCHED / DATA CURRENCY TRACKING

### Public Schools

Source: National Center for Education Statistics

Telephone: 202-502-7300

The National Center for Education Statistics' primary database on elementary and secondary public education in the United States. It is a comprehensive, annual, national statistical database of all public elementary and secondary schools and school districts, which contains data that are comparable across all states.

### Private Schools

Source: National Center for Education Statistics

Telephone: 202-502-7300

The National Center for Education Statistics' primary database on private school locations in the United States.

### Daycare Centers: Child Care Facility List

Source: Department of Health & Human Services

Telephone: 919-662-4499

**Flood Zone Data:** This data, available in select counties across the country, was obtained by EDR in 2003 & 2011 from the Federal Emergency Management Agency (FEMA). Data depicts 100-year and 500-year flood zones as defined by FEMA.

**NWI:** National Wetlands Inventory. This data, available in select counties across the country, was obtained by EDR in 2002 and 2005 from the U.S. Fish and Wildlife Service.

### State Wetlands Data: Wetlands Inventory

Source: Department of Environment & Natural Resources

Telephone: 919-733-2090

### Scanned Digital USGS 7.5' Topographic Map (DRG)

Source: United States Geologic Survey

A digital raster graphic (DRG) is a scanned image of a U.S. Geological Survey topographic map. The map images are made by scanning published paper maps on high-resolution scanners. The raster image is georeferenced and fit to the Universal Transverse Mercator (UTM) projection.

## **STREET AND ADDRESS INFORMATION**

© 2010 Tele Atlas North America, Inc. All rights reserved. This material is proprietary and the subject of copyright protection and other intellectual property rights owned by or licensed to Tele Atlas North America, Inc. The use of this material is subject to the terms of a license agreement. You will be held liable for any unauthorized copying or disclosure of this material.



## **GEOCHECK<sup>®</sup> - PHYSICAL SETTING SOURCE ADDENDUM**

### **TARGET PROPERTY ADDRESS**

MARKET ST. STORAGE  
3939 D WEST MARKET ST.  
GREENSBORO, NC 27407

### **TARGET PROPERTY COORDINATES**

Latitude (North):	36.068 - 36° 4' 4.80"
Longitude (West):	79.8529 - 79° 51' 10.44"
Universal Transverse Mercator:	Zone 17
UTM X (Meters):	603301.2
UTM Y (Meters):	3991899.0
Elevation:	870 ft. above sea level

### **USGS TOPOGRAPHIC MAP**

Target Property Map:	36079-A7 GREENSBORO, NC
Most Recent Revision:	2001

EDR's GeoCheck Physical Setting Source Addendum is provided to assist the environmental professional in forming an opinion about the impact of potential contaminant migration.

Assessment of the impact of contaminant migration generally has two principal investigative components:

1. Groundwater flow direction, and
2. Groundwater flow velocity.

Groundwater flow direction may be impacted by surface topography, hydrology, hydrogeology, characteristics of the soil, and nearby wells. Groundwater flow velocity is generally impacted by the nature of the geologic strata.

# GEOCHECK® - PHYSICAL SETTING SOURCE SUMMARY

## GROUNDWATER FLOW DIRECTION INFORMATION

Groundwater flow direction for a particular site is best determined by a qualified environmental professional using site-specific well data. If such data is not reasonably ascertainable, it may be necessary to rely on other sources of information, such as surface topographic information, hydrologic information, hydrogeologic data collected on nearby properties, and regional groundwater flow information (from deep aquifers).

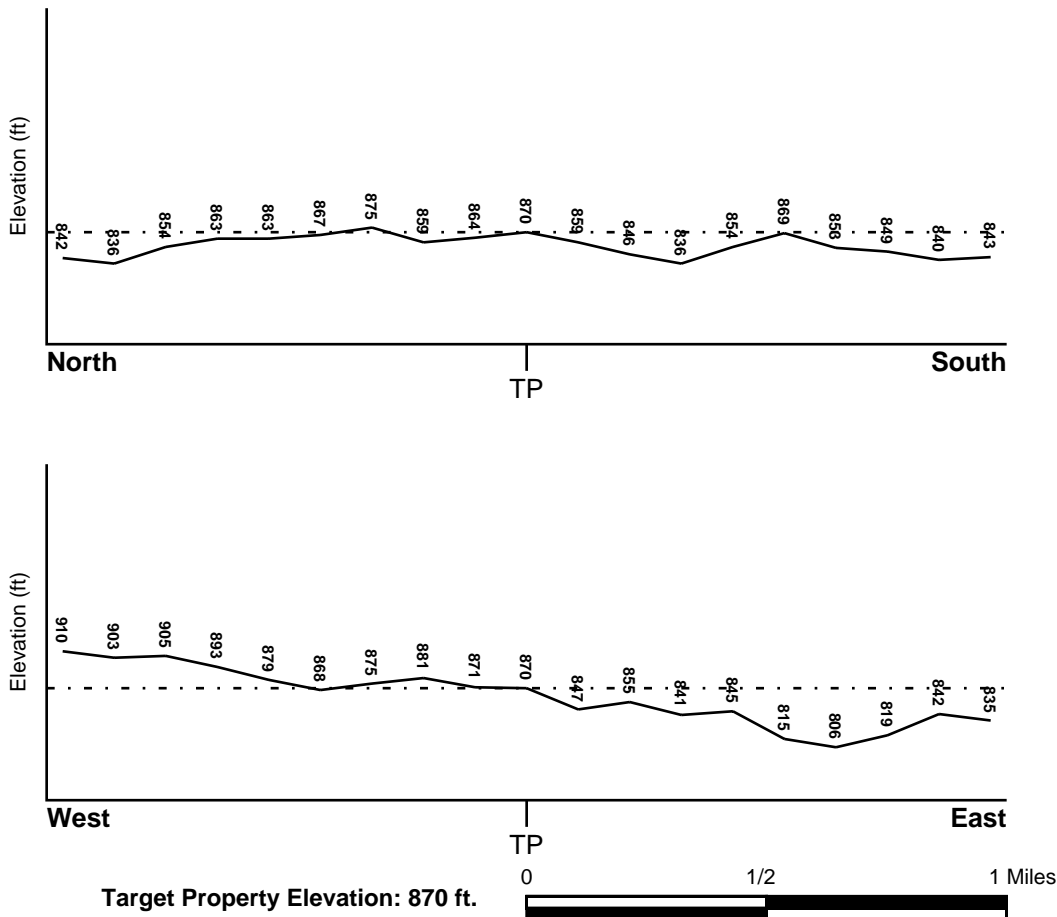
## TOPOGRAPHIC INFORMATION

Surface topography may be indicative of the direction of surficial groundwater flow. This information can be used to assist the environmental professional in forming an opinion about the impact of nearby contaminated properties or, should contamination exist on the target property, what downgradient sites might be impacted.

## TARGET PROPERTY TOPOGRAPHY

General Topographic Gradient: General ESE

## SURROUNDING TOPOGRAPHY: ELEVATION PROFILES



Source: Topography has been determined from the USGS 7.5' Digital Elevation Model and should be evaluated on a relative (not an absolute) basis. Relative elevation information between sites of close proximity should be field verified.

# GEOCHECK® - PHYSICAL SETTING SOURCE SUMMARY

## HYDROLOGIC INFORMATION

Surface water can act as a hydrologic barrier to groundwater flow. Such hydrologic information can be used to assist the environmental professional in forming an opinion about the impact of nearby contaminated properties or, should contamination exist on the target property, what downgradient sites might be impacted.

Refer to the Physical Setting Source Map following this summary for hydrologic information (major waterways and bodies of water).

## **FEMA FLOOD ZONE**

<u>Target Property County</u> GUILFORD, NC	FEMA Flood <u>Electronic Data</u> YES - refer to the Overview Map and Detail Map
---	--

Flood Plain Panel at Target Property: 37081C - FEMA DFIRM Flood data

Additional Panels in search area: Not Reported

## **NATIONAL WETLAND INVENTORY**

<u>NWI Quad at Target Property</u> GREENSBORO	NWI Electronic <u>Data Coverage</u> YES - refer to the Overview Map and Detail Map
--	--

## HYDROGEOLOGIC INFORMATION

Hydrogeologic information obtained by installation of wells on a specific site can often be an indicator of groundwater flow direction in the immediate area. Such hydrogeologic information can be used to assist the environmental professional in forming an opinion about the impact of nearby contaminated properties or, should contamination exist on the target property, what downgradient sites might be impacted.

## **AQUIFLOW®**

Search Radius: 1.000 Mile.

EDR has developed the AQUIFLOW Information System to provide data on the general direction of groundwater flow at specific points. EDR has reviewed reports submitted by environmental professionals to regulatory authorities at select sites and has extracted the date of the report, groundwater flow direction as determined hydrogeologically, and the depth to water table.

<u>MAP ID</u>	<u>LOCATION FROM TP</u>	<u>GENERAL DIRECTION GROUNDWATER FLOW</u>
1	1/8 - 1/4 Mile WNW	Not Reported
A2	1/8 - 1/4 Mile NE	NE
5	1/4 - 1/2 Mile East	W
6	1/2 - 1 Mile SSE	Not Reported
7	1/2 - 1 Mile SW	S
8	1/2 - 1 Mile North	Not Reported
9	1/2 - 1 Mile WNW	Not Reported
11	1/2 - 1 Mile South	Not Reported
12	1/2 - 1 Mile SE	Not Reported
16	1/2 - 1 Mile NE	Not Reported
C17	1/2 - 1 Mile SE	Not Reported
C18	1/2 - 1 Mile SE	SE
19	1/2 - 1 Mile ENE	Not Report

For additional site information, refer to Physical Setting Source Map Findings.

## GEOCHECK® - PHYSICAL SETTING SOURCE SUMMARY

### GROUNDWATER FLOW VELOCITY INFORMATION

Groundwater flow velocity information for a particular site is best determined by a qualified environmental professional using site specific geologic and soil strata data. If such data are not reasonably ascertainable, it may be necessary to rely on other sources of information, including geologic age identification, rock stratigraphic unit and soil characteristics data collected on nearby properties and regional soil information. In general, contaminant plumes move more quickly through sandy-gravelly types of soils than silty-clayey types of soils.

### GEOLOGIC INFORMATION IN GENERAL AREA OF TARGET PROPERTY

Geologic information can be used by the environmental professional in forming an opinion about the relative speed at which contaminant migration may be occurring.

#### **ROCK STRATIGRAPHIC UNIT**

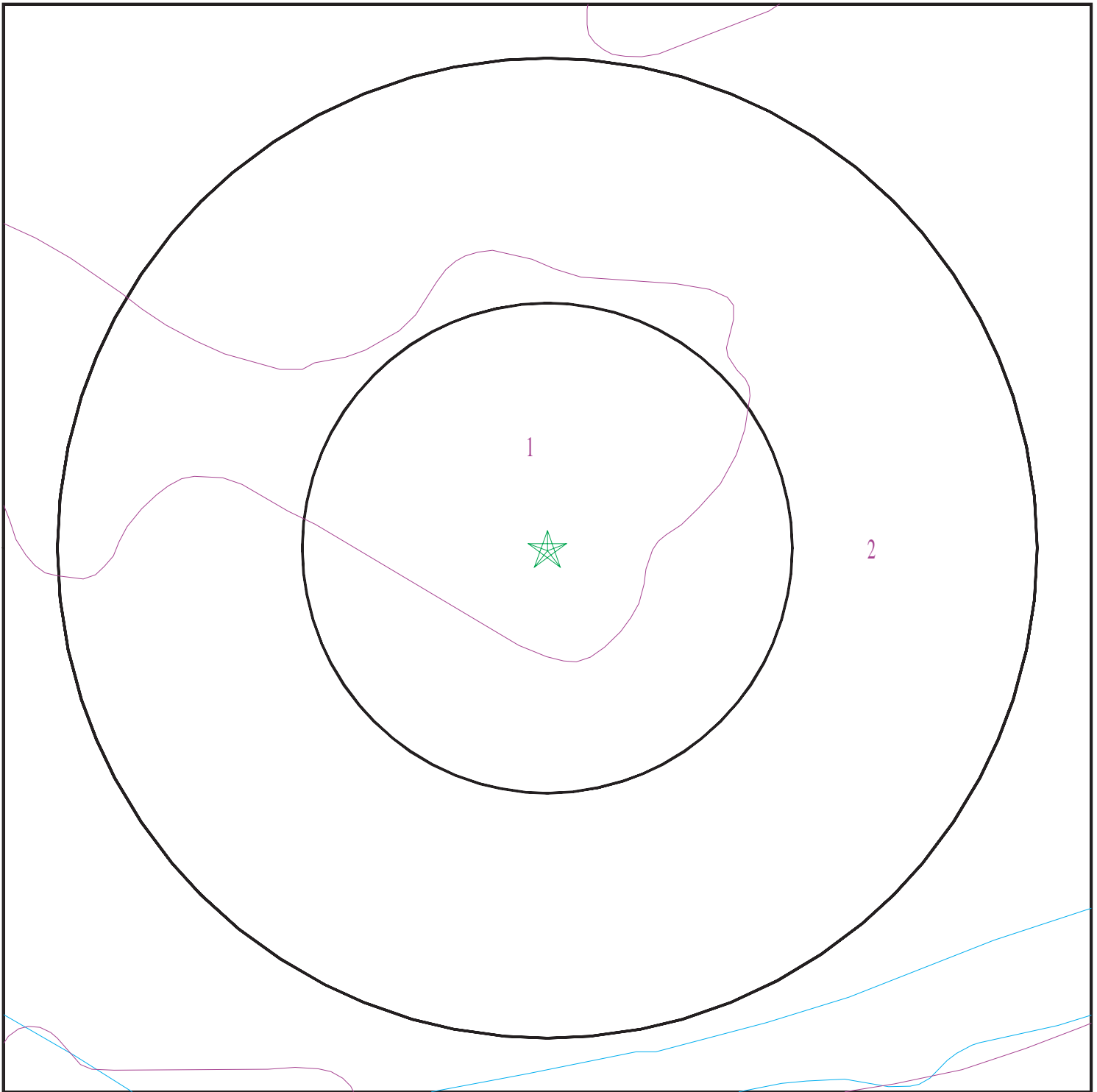
Era: Paleozoic  
System: Ordovician  
Series: Lower Paleozoic granitic rocks  
Code: Pzg1 (*decoded above as Era, System & Series*)

#### **GEOLOGIC AGE IDENTIFICATION**

Category: Plutonic and Intrusive Rocks

Geologic Age and Rock Stratigraphic Unit Source: P.G. Schruben, R.E. Arndt and W.J. Bawiec, Geology of the Conterminous U.S. at 1:2,500,000 Scale - a digital representation of the 1974 P.B. King and H.M. Beikman Map, USGS Digital Data Series DDS - 11 (1994).

# SSURGO SOIL MAP - 3821760.2s



- ★ Target Property
- ∩ SSURGO Soil
- ∩ Water



SITE NAME: Market St. Storage  
ADDRESS: 3939 D West Market St.  
Greensboro NC 27407  
LAT/LONG: 36.068 / 79.8529

CLIENT: Solutions IES, Inc.  
CONTACT: David Bowden  
INQUIRY #: 3821760.2s  
DATE: January 02, 2014 3:08 pm

# GEOCHECK® - PHYSICAL SETTING SOURCE SUMMARY

## DOMINANT SOIL COMPOSITION IN GENERAL AREA OF TARGET PROPERTY

The U.S. Department of Agriculture's (USDA) Soil Conservation Service (SCS) leads the National Cooperative Soil Survey (NCSS) and is responsible for collecting, storing, maintaining and distributing soil survey information for privately owned lands in the United States. A soil map in a soil survey is a representation of soil patterns in a landscape. The following information is based on Soil Conservation Service SSURGO data.

### Soil Map ID: 1

Soil Component Name: Urban land

Soil Surface Texture: variable

Hydrologic Group: Not reported

Soil Drainage Class:  
Hydric Status: Not hydric

Corrosion Potential - Uncoated Steel: Not Reported

Depth to Bedrock Min: > 0 inches

Depth to Watertable Min: > 0 inches

Soil Layer Information							
Layer	Boundary		Soil Texture Class	Classification		Saturated hydraulic conductivity micro m/sec	Soil Reaction (pH)
	Upper	Lower		AASHTO Group	Unified Soil		
1	0 inches	5 inches	variable	Not reported	Not reported	Max: Min:	Max: Min:

### Soil Map ID: 2

Soil Component Name: Cecil

Soil Surface Texture: sandy clay loam

Hydrologic Group: Class B - Moderate infiltration rates. Deep and moderately deep, moderately well and well drained soils with moderately coarse textures.

Soil Drainage Class: Well drained

Hydric Status: Not hydric

Corrosion Potential - Uncoated Steel: High

Depth to Bedrock Min: > 0 inches

Depth to Watertable Min: > 0 inches

## GEOCHECK® - PHYSICAL SETTING SOURCE SUMMARY

Soil Layer Information							
Layer	Boundary		Soil Texture Class	Classification		Saturated hydraulic conductivity micro m/sec	Soil Reaction (pH)
	Upper	Lower		AASHTO Group	Unified Soil		
1	0 inches	5 inches	sandy clay loam	Silt-Clay Materials (more than 35 pct. passing No. 200), Silty Soils.	FINE-GRAINED SOILS, Silts and Clays (liquid limit less than 50%), silt.	Max: 14 Min: 4	Max: 6.5 Min: 4.5
2	5 inches	51 inches	clay	Silt-Clay Materials (more than 35 pct. passing No. 200), Clayey Soils.	FINE-GRAINED SOILS, Silts and Clays (liquid limit less than 50%), silt.	Max: 14 Min: 4	Max: 5.5 Min: 4.5
3	51 inches	85 inches	loam	Silt-Clay Materials (more than 35 pct. passing No. 200), Silty Soils.	COARSE-GRAINED SOILS, Sands, Sands with fines, Clayey sand. COARSE-GRAINED SOILS, Sands, Sands with fines, Silty Sand.	Max: 14 Min: 4	Max: 5.5 Min: 4.5

### LOCAL / REGIONAL WATER AGENCY RECORDS

EDR Local/Regional Water Agency records provide water well information to assist the environmental professional in assessing sources that may impact ground water flow direction, and in forming an opinion about the impact of contaminant migration on nearby drinking water wells.

### WELL SEARCH DISTANCE INFORMATION

<u>DATABASE</u>	<u>SEARCH DISTANCE (miles)</u>
Federal USGS	1.000
Federal FRDS PWS	Nearest PWS within 1 mile
State Database	1.000

### FEDERAL USGS WELL INFORMATION

<u>MAP ID</u>	<u>WELL ID</u>	<u>LOCATION FROM TP</u>
3	USGS40000893215	1/4 - 1/2 Mile ENE
A4	USGS40000893223	1/4 - 1/2 Mile NE
10	USGS40000893087	1/2 - 1 Mile SSW

# GEOCHECK® - PHYSICAL SETTING SOURCE SUMMARY

## FEDERAL USGS WELL INFORMATION

<u>MAP ID</u>	<u>WELL ID</u>	<u>LOCATION FROM TP</u>
B13	USGS40000893153	1/2 - 1 Mile WSW
B14	USGS40000893152	1/2 - 1 Mile WSW
B15	USGS40000893151	1/2 - 1 Mile WSW

## FEDERAL FRDS PUBLIC WATER SUPPLY SYSTEM INFORMATION

<u>MAP ID</u>	<u>WELL ID</u>	<u>LOCATION FROM TP</u>
No PWS System Found		

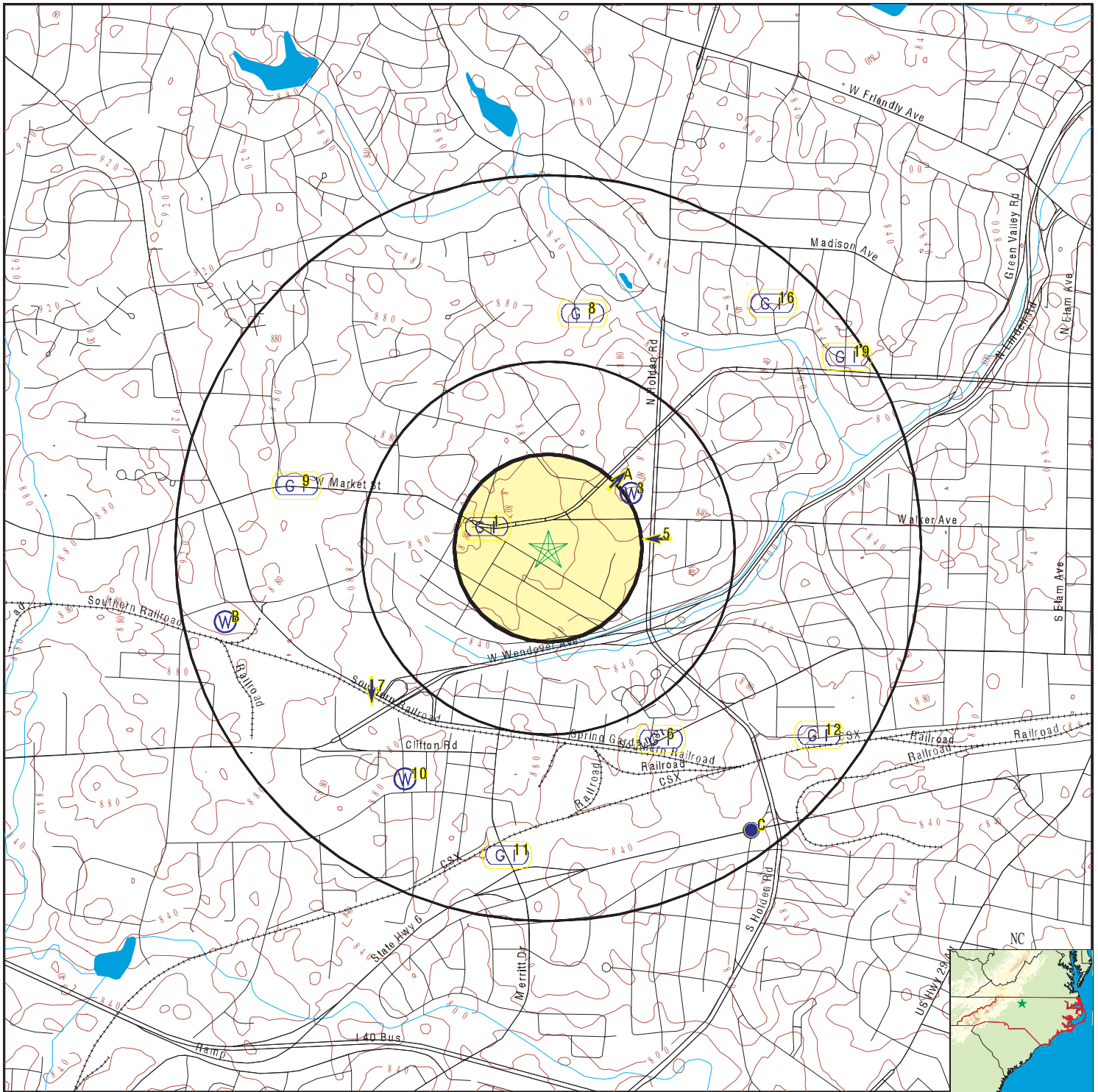
Note: PWS System location is not always the same as well location.

## STATE DATABASE WELL INFORMATION

<u>MAP ID</u>	<u>WELL ID</u>	<u>LOCATION FROM TP</u>
No Wells Found		



# PHYSICAL SETTING SOURCE MAP - 3821760.2s



- |  |  |                           |
|--|--|---------------------------|
| County Boundary                            | 0 1/4 1/2 1 Miles                          | Wildlife Areas            |
| Major Roads                                | Groundwater Flow Direction                 | Natural Areas             |
| Contour Lines                              | Indeterminate Groundwater Flow at Location | Rare & Endangered Species |
| Earthquake epicenter, Richter 5 or greater | Groundwater Flow Varies at Location        |                           |
| Water Wells                                |  |                           |
| Public Water Supply Wells                  |  |                           |
| Cluster of Multiple Icons                  |  |                           |

SITE NAME: Market St. Storage  
 ADDRESS: 3939 D West Market St.  
 Greensboro NC 27407  
 LAT/LONG: 36.068 / 79.8529

CLIENT: Solutions IES, Inc.  
 CONTACT: David Bowden  
 INQUIRY #: 3821760.2s  
 DATE: January 02, 2014 3:08 pm

# GEOCHECK® - PHYSICAL SETTING SOURCE MAP FINDINGS

Map ID  
Direction  
Distance  
Elevation

Database      EDR ID Number

<b>1</b> <b>WNW</b> <b>1/8 - 1/4 Mile</b> <b>Higher</b>	Site ID: 13010		<b>AQUIFLOW</b>	<b>40766</b>
	Groundwater Flow: Not Reported			
	Shallowest Water Table Depth: Not Reported			
	Deepest Water Table Depth: Not Reported			
	Average Water Table Depth: 60			
	Depth to rock - shallowest: Not Reported			
	Depth to rock - deepest: Not Reported			
	Depth to rock - average: Not Reported			
	Date: 03/10/1996			

<b>A2</b> <b>NE</b> <b>1/8 - 1/4 Mile</b> <b>Lower</b>	Site ID: 5947		<b>AQUIFLOW</b>	<b>40441</b>
	Groundwater Flow: NE			
	Shallowest Water Table Depth: 26.83			
	Deepest Water Table Depth: 42.57			
	Average Water Table Depth: Not Reported			
	Depth to rock - shallowest: Not Reported			
	Depth to rock - deepest: Not Reported			
	Depth to rock - average: Not Reported			
	Date: 07/22/1998			

<b>3</b> <b>ENE</b> <b>1/4 - 1/2 Mile</b> <b>Higher</b>			<b>FED USGS</b>	<b>USGS40000893215</b>
--	--	--	-----------------	------------------------

Org. Identifier:	USGS-NC		
Formal name:	USGS North Carolina Water Science Center		
Monloc Identifier:	USGS-360412079505701		
Monloc name:	GU-615 AT GREENSBORO, NC		
Monloc type:	Well		
Monloc desc:	Not Reported		
Huc code:	03030002	Drainagearea value:	Not Reported
Drainagearea Units:	Not Reported	Contrib drainagearea:	Not Reported
Contrib drainagearea units:	Not Reported	Latitude:	36.0701358
Longitude:	-79.8489221	Sourcemap scale:	24000
Horiz Acc measure:	5	Horiz Acc measure units:	seconds
Horiz Collection method:	Interpolated from map		
Horiz coord refs:	NAD83	Vert measure val:	865
Vert measure units:	feet	Vertacc measure val:	5
Vert accmeasure units:	feet		
Vertcollection method:	Interpolated from topographic map		
Vert coord refs:	NGVD29	Countrycode:	US
Aquifername:	Piedmont and Blue Ridge crystalline-rock aquifers		
Formation type:	Intermediate Metagneous Rock		
Aquifer type:	Unconfined single aquifer		
Construction date:	19650000	Welldepth:	370
Welldepth units:	ft	Wellholedepth:	Not Reported
Wellholedepth units:	Not Reported		

Ground-water levels, Number of Measurements: 1

	Feet below	Feet to
Date	Surface	Sealevel

-----  
1965      110

Note: A nearby site that taps the same aquifer was being pumped.

## GEOCHECK® - PHYSICAL SETTING SOURCE MAP FINDINGS

Map ID  
Direction  
Distance  
Elevation

Database      EDR ID Number

**A4**  
**NE**  
**1/4 - 1/2 Mile**  
**Higher**      **FED USGS**      **USGS40000893223**

Org. Identifier:	USGS-NC		
Formal name:	USGS North Carolina Water Science Center		
Monloc Identifier:	USGS-360414079505701		
Monloc name:	GU-614 AT GREENSBORO, NC		
Monloc type:	Well		
Monloc desc:	Not Reported		
Huc code:	03030002	Drainagearea value:	Not Reported
Drainagearea Units:	Not Reported	Contrib drainagearea:	Not Reported
Contrib drainagearea units:	Not Reported	Latitude:	36.0706913
Longitude:	-79.8489221	Sourcemap scale:	24000
Horiz Acc measure:	5	Horiz Acc measure units:	seconds
Horiz Collection method:	Interpolated from map		
Horiz coord refsys:	NAD83	Vert measure val:	865
Vert measure units:	feet	Vertacc measure val:	5
Vert accmeasure units:	feet		
Vertcollection method:	Interpolated from topographic map		
Vert coord refsys:	NGVD29	Countrycode:	US
Aquifername:	Piedmont and Blue Ridge crystalline-rock aquifers		
Formation type:	Intermediate Metaigneous Rock		
Aquifer type:	Unconfined single aquifer		
Construction date:	Not Reported	Welldepth:	350
Welldepth units:	ft	Wellholedepth:	Not Reported
Wellholedepth units:	Not Reported		

Ground-water levels, Number of Measurements: 0

**5**  
**East**  
**1/4 - 1/2 Mile**  
**Lower**      **AQUIFLOW**      **63557**

Site ID:	14620		
Groundwater Flow:	W		
Shallowest Water Table Depth:	21		
Deepest Water Table Depth:	26		
Average Water Table Depth:	Not Reported		
Depth to rock - shallowest:	Not Reported		
Depth to rock - deepest:	Not Reported		
Depth to rock - average:	Not Reported		
Date:	01/17/19		

**6**  
**SSE**  
**1/2 - 1 Mile**  
**Lower**      **AQUIFLOW**      **40104**

Site ID:	9458		
Groundwater Flow:	Not Reported		
Shallowest Water Table Depth:	17.68		
Deepest Water Table Depth:	22.08		
Average Water Table Depth:	Not Reported		
Depth to rock - shallowest:	Not Reported		
Depth to rock - deepest:	Not Reported		
Depth to rock - average:	Not Reported		
Date:	11/23/1993		

**7**  
**SW**  
**1/2 - 1 Mile**  
**Lower**      **AQUIFLOW**      **63597**

Site ID:	17963		
Groundwater Flow:	S		
Shallowest Water Table Depth:	9.5		
Deepest Water Table Depth:	4 145		
Average Water Table Depth:	.8		
Depth to rock - shallowest:	Not Reported		
Depth to rock - deepest:	Not Reported		
Depth to rock - average:	Not Reported		
Date:	02/03/19		

## GEOCHECK® - PHYSICAL SETTING SOURCE MAP FINDINGS

Map ID  
 Direction  
 Distance  
 Elevation

Database      EDR ID Number

<b>8</b>	Site ID:	6120			
<b>North</b>	Groundwater Flow:	Not Reported		<b>AQUIFLOW</b>	<b>40196</b>
<b>1/2 - 1 Mile</b>	Shallowest Water Table Depth:	Not Reported			
<b>Lower</b>	Deepest Water Table Depth:	Not Reported			
	Average Water Table Depth:	19.55			
	Depth to rock - shallowest:	Not Reported			
	Depth to rock - deepest:	Not Reported			
	Depth to rock - average:	Not Reported			
	Date:	01/1994			

<b>9</b>	Site ID:	13877			
<b>WNW</b>	Groundwater Flow:	Not Reported		<b>AQUIFLOW</b>	<b>40673</b>
<b>1/2 - 1 Mile</b>	Shallowest Water Table Depth:	31			
<b>Higher</b>	Deepest Water Table Depth:	33			
	Average Water Table Depth:	Not Reported			
	Depth to rock - shallowest:	Not Reported			
	Depth to rock - deepest:	Not Reported			
	Depth to rock - average:	Not Reported			
	Date:	04/05/1995			

<b>10</b>					
<b>SSW</b>				<b>FED USGS</b>	<b>USGS40000893087</b>
<b>1/2 - 1 Mile</b>					
<b>Higher</b>					

Org. Identifier:	USGS-NC			
Formal name:	USGS North Carolina Water Science Center			
Monloc Identifier:	USGS-360332079513601			
Monloc name:	GU-156			
Monloc type:	Well			
Monloc desc:	Not Reported			
Huc code:	Not Reported	Drainagearea value:	Not Reported	
Drainagearea Units:	Not Reported	Contrib drainagearea:	Not Reported	
Contrib drainagearea units:	Not Reported	Latitude:	36.0590248	
Longitude:	-79.8597558	Sourcemap scale:	Not Reported	
Horiz Acc measure:	1	Horiz Acc measure units:	seconds	
Horiz Collection method:	Interpolated from map			
Horiz coord refsys:	NAD83	Vert measure val:	Not Reported	
Vert measure units:	Not Reported	Vertacc measure val:	Not Reported	
Vert accmeasure units:	Not Reported			
Vertcollection method:	Not Reported			
Vert coord refsys:	Not Reported	Countrycode:	US	
Aquifername:	Piedmont and Blue Ridge crystalline-rock aquifers			
Formation type:	Felsic Metaigneous Rock			
Aquifer type:	Not Reported			
Construction date:	Not Reported	Welldepth:	302.5	
Welldepth units:	ft	Wellholedepth:	Not Reported	
Wellholedepth units:	Not Reported			

Ground-water levels, Number of Measurements: 0

# GEOCHECK® - PHYSICAL SETTING SOURCE MAP FINDINGS

Map ID  
Direction  
Distance  
Elevation

Database      EDR ID Number

<b>11</b> <b>South</b> <b>1/2 - 1 Mile</b> <b>Lower</b>	Site ID: 9459 Groundwater Flow: Not Reported Shallowest Water Table Depth: Not Reported Deepest Water Table Depth: Not Reported Average Water Table Depth: 10 Depth to rock - shallowest: Not Reported Depth to rock - deepest: Not Reported Depth to rock - average: Not Reported Date: 04/21/1993	<b>AQUIFLOW</b>	<b>40448</b>
--	---	-----------------	--------------

<b>12</b> <b>SE</b> <b>1/2 - 1 Mile</b> <b>Lower</b>	Site ID: 7879 Groundwater Flow: Not Reported Shallowest Water Table Depth: 15.64 Deepest Water Table Depth: 27.64 Average Water Table Depth: Not Reported Depth to rock - shallowest: Not Reported Depth to rock - deepest: Not Reported Depth to rock - average: Not Reported Date: 09/21/1995	<b>AQUIFLOW</b>	<b>40083</b>
---	---	-----------------	--------------

<b>B13</b> <b>WSW</b> <b>1/2 - 1 Mile</b> <b>Higher</b>		<b>FED USGS</b>	<b>USGS40000893153</b>
--	--	-----------------	------------------------

Org. Identifier:	USGS-NC		
Formal name:	USGS North Carolina Water Science Center		
Monloc Identifier:	USGS-360354079520703		
Monloc name:	GU-155		
Monloc type:	Well		
Monloc desc:	Not Reported		
Huc code:	Not Reported	Drainagearea value:	Not Reported
Drainagearea Units:	Not Reported	Contrib drainagearea:	Not Reported
Contrib drainagearea units:	Not Reported	Latitude:	36.0651359
Longitude:	-79.8683673	Sourcemap scale:	Not Reported
Horiz Acc measure:	1	Horiz Acc measure units:	seconds
Horiz Collection method:	Interpolated from map		
Horiz coord refsys:	NAD83	Vert measure val:	Not Reported
Vert measure units:	Not Reported	Vertacc measure val:	Not Reported
Vert accmeasure units:	Not Reported		
Vertcollection method:	Not Reported		
Vert coord refsys:	Not Reported	Countrycode:	US
Aquifername:	Piedmont and Blue Ridge crystalline-rock aquifers		
Formation type:	Intermediate Metagneous Rock		
Aquifer type:	Not Reported		
Construction date:	Not Reported	Welldepth:	120
Welldepth units:	ft	Wellholedepth:	Not Reported
Wellholedepth units:	Not Reported		

Ground-water levels, Number of Measurements: 1

Date	Feet below Surface	Feet to Sealevel
----- 1948	12	

# GEOCHECK® - PHYSICAL SETTING SOURCE MAP FINDINGS

Map ID  
 Direction  
 Distance  
 Elevation

Database      EDR ID Number

**B14**  
**WSW**  
**1/2 - 1 Mile**  
**Higher**

**FED USGS      USGS40000893152**

Org. Identifier:	USGS-NC		
Formal name:	USGS North Carolina Water Science Center		
Monloc Identifier:	USGS-360354079520702		
Monloc name:	GU-154		
Monloc type:	Well		
Monloc desc:	Not Reported		
Huc code:	Not Reported	Drainagearea value:	Not Reported
Drainagearea Units:	Not Reported	Contrib drainagearea:	Not Reported
Contrib drainagearea units:	Not Reported	Latitude:	36.0651359
Longitude:	-79.8683673	Sourcemap scale:	Not Reported
Horiz Acc measure:	1	Horiz Acc measure units:	seconds
Horiz Collection method:	Interpolated from map		
Horiz coord refsys:	NAD83	Vert measure val:	Not Reported
Vert measure units:	Not Reported	Vertacc measure val:	Not Reported
Vert accmeasure units:	Not Reported		
Vertcollection method:	Not Reported		
Vert coord refsys:	Not Reported	Countrycode:	US
Aquifername:	Piedmont and Blue Ridge crystalline-rock aquifers		
Formation type:	Intermediate Metaigneous Rock		
Aquifer type:	Not Reported		
Construction date:	Not Reported	Welldepth:	70
Welldepth units:	ft	Wellholedepth:	Not Reported
Wellholedepth units:	Not Reported		

Ground-water levels, Number of Measurements: 0

**B15**  
**WSW**  
**1/2 - 1 Mile**  
**Higher**

**FED USGS      USGS40000893151**

Org. Identifier:	USGS-NC		
Formal name:	USGS North Carolina Water Science Center		
Monloc Identifier:	USGS-360354079520701		
Monloc name:	GU-153		
Monloc type:	Well		
Monloc desc:	Not Reported		
Huc code:	Not Reported	Drainagearea value:	Not Reported
Drainagearea Units:	Not Reported	Contrib drainagearea:	Not Reported
Contrib drainagearea units:	Not Reported	Latitude:	36.0651359
Longitude:	-79.8683673	Sourcemap scale:	Not Reported
Horiz Acc measure:	1	Horiz Acc measure units:	seconds
Horiz Collection method:	Interpolated from map		
Horiz coord refsys:	NAD83	Vert measure val:	Not Reported
Vert measure units:	Not Reported	Vertacc measure val:	Not Reported
Vert accmeasure units:	Not Reported		
Vertcollection method:	Not Reported		
Vert coord refsys:	Not Reported	Countrycode:	US
Aquifername:	Piedmont and Blue Ridge crystalline-rock aquifers		
Formation type:	Intermediate Metaigneous Rock		

## GEOCHECK® - PHYSICAL SETTING SOURCE MAP FINDINGS

Aquifer type:	Not Reported	Welldepth:	120
Construction date:	Not Reported	Wellholedepth:	Not Reported
Welldepth units:	ft		
Wellholedepth units:	Not Reported		

Ground-water levels, Number of Measurements: 0

---

<b>16 NE 1/2 - 1 Mile Lower</b>	Site ID:	12540		
	Groundwater Flow:	Not Reported	<b>AQUIFLOW</b>	<b>40773</b>
	Shallowest Water Table Depth:	Not Reported		
	Deepest Water Table Depth:	Not Reported		
	Average Water Table Depth:	13.0		
	Depth to rock - shallowest:	Not Reported		
	Depth to rock - deepest:	Not Reported		
	Depth to rock - average:	Not Reported		
	Date:	07/25/1994		

---

<b>C17 SE 1/2 - 1 Mile Lower</b>	Site ID:	13014		
	Groundwater Flow:	Not Reported	<b>AQUIFLOW</b>	<b>40491</b>
	Shallowest Water Table Depth:	Not Reported		
	Deepest Water Table Depth:	Not Reported		
	Average Water Table Depth:	15		
	Depth to rock - shallowest:	Not Reported		
	Depth to rock - deepest:	Not Reported		
	Depth to rock - average:	Not Reported		
	Date:	01/04/1995		

---

<b>C18 SE 1/2 - 1 Mile Lower</b>	Site ID:	8329		
	Groundwater Flow:	SE	<b>AQUIFLOW</b>	<b>63243</b>
	Shallowest Water Table Depth:	16		
	Deepest Water Table Depth:	21		
	Average Water Table Depth:	Not Reported		
	Depth to rock - shallowest:	Not Reported		
	Depth to rock - deepest:	Not Reported		
	Depth to rock - average:	Not Reported		
	Date:	10/14/19		

---

<b>19 ENE 1/2 - 1 Mile Lower</b>	Site ID:	14197		
	Groundwater Flow:	Not Report	<b>AQUIFLOW</b>	<b>63456</b>
	Shallowest Water Table Depth:	16.		
	Deepest Water Table Depth:	8224.		
	Average Water Table Depth:	54		
	Depth to rock - shallowest:	Not Reported		
	Depth to rock - deepest:	Not Reported		
	Depth to rock - average:	Not Reported		
	Date:	07/29/19		

# GEOCHECK® - PHYSICAL SETTING SOURCE MAP FINDINGS RADON

## AREA RADON INFORMATION

State Database: NC Radon

### Radon Test Results

Num Results	Avg pCi/L	Min pCi/L	Max pCi/L
45	1.18	0.5	4

Federal EPA Radon Zone for GUILFORD County: 3

- Note: Zone 1 indoor average level > 4 pCi/L.  
 : Zone 2 indoor average level >= 2 pCi/L and <= 4 pCi/L.  
 : Zone 3 indoor average level < 2 pCi/L.

---

### Federal Area Radon Information for GUILFORD COUNTY, NC

Number of sites tested: 30

Area	Average Activity	% <4 pCi/L	% 4-20 pCi/L	% >20 pCi/L
Living Area - 1st Floor	0.503 pCi/L	100%	0%	0%
Living Area - 2nd Floor	Not Reported	Not Reported	Not Reported	Not Reported
Basement	1.910 pCi/L	90%	10%	0%



# PHYSICAL SETTING SOURCE RECORDS SEARCHED

## TOPOGRAPHIC INFORMATION

### USGS 7.5' Digital Elevation Model (DEM)

Source: United States Geologic Survey

EDR acquired the USGS 7.5' Digital Elevation Model in 2002 and updated it in 2006. The 7.5 minute DEM corresponds to the USGS 1:24,000- and 1:25,000-scale topographic quadrangle maps. The DEM provides elevation data with consistent elevation units and projection.

### Scanned Digital USGS 7.5' Topographic Map (DRG)

Source: United States Geologic Survey

A digital raster graphic (DRG) is a scanned image of a U.S. Geological Survey topographic map. The map images are made by scanning published paper maps on high-resolution scanners. The raster image is georeferenced and fit to the Universal Transverse Mercator (UTM) projection.

## HYDROLOGIC INFORMATION

**Flood Zone Data:** This data, available in select counties across the country, was obtained by EDR in 2003 & 2011 from the Federal Emergency Management Agency (FEMA). Data depicts 100-year and 500-year flood zones as defined by FEMA.

**NWI:** National Wetlands Inventory. This data, available in select counties across the country, was obtained by EDR in 2002 and 2005 from the U.S. Fish and Wildlife Service.

### State Wetlands Data: Wetlands Inventory

Source: Department of Environment & Natural Resources

Telephone: 919-733-2090

## HYDROGEOLOGIC INFORMATION

### AQUIFLOW<sup>R</sup> Information System

Source: EDR proprietary database of groundwater flow information

EDR has developed the AQUIFLOW Information System (AIS) to provide data on the general direction of groundwater flow at specific points. EDR has reviewed reports submitted to regulatory authorities at select sites and has extracted the date of the report, hydrogeologically determined groundwater flow direction and depth to water table information.

## GEOLOGIC INFORMATION

### Geologic Age and Rock Stratigraphic Unit

Source: P.G. Schruben, R.E. Arndt and W.J. Bawiec, Geology of the Conterminous U.S. at 1:2,500,000 Scale - A digital representation of the 1974 P.B. King and H.M. Beikman Map, USGS Digital Data Series DDS - 11 (1994).

### STATSGO: State Soil Geographic Database

Source: Department of Agriculture, Natural Resources Conservation Services

The U.S. Department of Agriculture's (USDA) Natural Resources Conservation Service (NRCS) leads the national Conservation Soil Survey (NCSS) and is responsible for collecting, storing, maintaining and distributing soil survey information for privately owned lands in the United States. A soil map in a soil survey is a representation of soil patterns in a landscape. Soil maps for STATSGO are compiled by generalizing more detailed (SSURGO) soil survey maps.

### SSURGO: Soil Survey Geographic Database

Source: Department of Agriculture, Natural Resources Conservation Services (NRCS)

Telephone: 800-672-5559

SSURGO is the most detailed level of mapping done by the Natural Resources Conservation Services, mapping scales generally range from 1:12,000 to 1:63,360. Field mapping methods using national standards are used to construct the soil maps in the Soil Survey Geographic (SSURGO) database. SSURGO digitizing duplicates the original soil survey maps. This level of mapping is designed for use by landowners, townships and county natural resource planning and management.

# PHYSICAL SETTING SOURCE RECORDS SEARCHED

## LOCAL / REGIONAL WATER AGENCY RECORDS

### FEDERAL WATER WELLS

#### PWS: Public Water Systems

Source: EPA/Office of Drinking Water

Telephone: 202-564-3750

Public Water System data from the Federal Reporting Data System. A PWS is any water system which provides water to at least 25 people for at least 60 days annually. PWSs provide water from wells, rivers and other sources.

#### PWS ENF: Public Water Systems Violation and Enforcement Data

Source: EPA/Office of Drinking Water

Telephone: 202-564-3750

Violation and Enforcement data for Public Water Systems from the Safe Drinking Water Information System (SDWIS) after August 1995. Prior to August 1995, the data came from the Federal Reporting Data System (FRDS).

#### USGS Water Wells: USGS National Water Inventory System (NWIS)

This database contains descriptive information on sites where the USGS collects or has collected data on surface water and/or groundwater. The groundwater data includes information on wells, springs, and other sources of groundwater.

### STATE RECORDS

#### North Carolina Public Water Supply Wells

Source: Department of Environmental Health

Telephone: 919-715-3243

## OTHER STATE DATABASE INFORMATION

#### NC Natural Areas: Significant Natural Heritage Areas

Source: Center for Geographic Information and Analysis

Telephone: 919-733-2090

A polygon coverage identifying sites (terrestrial or aquatic that have particular biodiversity significance.

A site's significance may be due to the presence of rare species, rare or high quality natural communities, or other important ecological features.

#### NC Game Lands: Wildlife Resources Commission Game Lands

Source: Center for Geographic Information and Analysis

Telephone: 919-733-2090

All publicly owned game lands managed by the North Carolina Wildlife Resources Commission and as listed in Hunting and Fishing Maps.

#### NC Natural Heritage Sites: Natural Heritage Element Occurrence Sites

Source: Center for Geographic Information and Analysis

Telephone: 919-733-2090

A point coverage identifying locations of rare and endangered species, occurrences of exemplary or unique natural ecosystems (terrestrial or aquatic), and special animal habitats (e.g., colonial waterbird nesting sites).

### RADON

#### State Database: NC Radon

Source: Department of Environment & Natural Resources

Telephone: 919-733-4984

Radon Statistical and Non Statistical Data

#### Area Radon Information

Source: USGS

Telephone: 703-356-4020

The National Radon Database has been developed by the U.S. Environmental Protection Agency (USEPA) and is a compilation of the EPA/State Residential Radon Survey and the National Residential Radon Survey. The study covers the years 1986 - 1992. Where necessary data has been supplemented by information collected at private sources such as universities and research institutions.

## PHYSICAL SETTING SOURCE RECORDS SEARCHED

### EPA Radon Zones

Source: EPA

Telephone: 703-356-4020

Sections 307 & 309 of IRAA directed EPA to list and identify areas of U.S. with the potential for elevated indoor radon levels.

### OTHER

Airport Landing Facilities: Private and public use landing facilities

Source: Federal Aviation Administration, 800-457-6656

Epicenters: World earthquake epicenters, Richter 5 or greater

Source: Department of Commerce, National Oceanic and Atmospheric Administration

### STREET AND ADDRESS INFORMATION

© 2010 Tele Atlas North America, Inc. All rights reserved. This material is proprietary and the subject of copyright protection and other intellectual property rights owned by or licensed to Tele Atlas North America, Inc. The use of this material is subject to the terms of a license agreement. You will be held liable for any unauthorized copying or disclosure of this material.

**APPENDIX C**

**Sanborn Fire Insurance Report**



**Market St. Storage**

3939 D West Market St.  
Greensboro, NC 27407

Inquiry Number: 3821760.3  
January 02, 2014

## Certified Sanborn® Map Report

# Certified Sanborn® Map Report

1/02/14

**Site Name:**


Market St. Storage  
3939 D West Market St.  
Greensboro, NC 27407

**Client Name:**

Solutions IES, Inc.  
1101 Nowell Road  
Raleigh, NC 27607

EDR Inquiry # 3821760.3

Contact: David Bowden



The complete Sanborn Library collection has been searched by EDR, and fire insurance maps covering the target property location provided by Solutions IES, Inc. were identified for the years listed below. The certified Sanborn Library search results in this report can be authenticated by visiting [www.edrnet.com/sanborn](http://www.edrnet.com/sanborn) and entering the certification number. Only Environmental Data Resources Inc. (EDR) is authorized to grant rights for commercial reproduction of maps by Sanborn Library LLC, the copyright holder for the collection.

## Certified Sanborn Results:

**Site Name:** Market St. Storage  
**Address:** 3939 D West Market St.  
**City, State, Zip:** Greensboro, NC 27407  
**Cross Street:**  
**P.O. #** NA  
**Project:** Market Street Storage  
**Certification #** 0FB6-4004-8855

**Maps Provided:**

1966



Sanborn® Library search results  
Certification # 0FB6-4004-8855

The Sanborn Library includes more than 1.2 million Sanborn fire insurance maps, which track historical property usage in approximately 12,000 American cities and towns. Collections searched:

- Library of Congress
- University Publications of America
- EDR Private Collection

*The Sanborn Library LLC Since 1866™*

## Limited Permission To Make Copies

Solutions IES, Inc. (the client) is permitted to make up to THREE photocopies of this Sanborn Map transmittal and each fire insurance map accompanying this report solely for the limited use of its customer. No one other than the client is authorized to make copies. Upon request made directly to an EDR Account Executive, the client may be permitted to make a limited number of additional photocopies. This permission is conditioned upon compliance by the client, its customer and their agents with EDR's copyright policy; a copy of which is available upon request.

### Disclaimer - Copyright and Trademark notice

This Report contains certain information obtained from a variety of public and other sources reasonably available to Environmental Data Resources, Inc. It cannot be concluded from this Report that coverage information for the target and surrounding properties does not exist from other sources. NO WARRANTY EXPRESSED OR IMPLIED, IS MADE WHATSOEVER IN CONNECTION WITH THIS REPORT. ENVIRONMENTAL DATA RESOURCES, INC. SPECIFICALLY DISCLAIMS THE MAKING OF ANY SUCH WARRANTIES, INCLUDING WITHOUT LIMITATION, MERCHANTABILITY OR FITNESS FOR A PARTICULAR USE OR PURPOSE. ALL RISK IS ASSUMED BY THE USER. IN NO EVENT SHALL ENVIRONMENTAL DATA RESOURCES, INC. BE LIABLE TO ANYONE, WHETHER ARISING OUT OF ERRORS OR OMISSIONS, NEGLIGENCE, ACCIDENT OR ANY OTHER CAUSE, FOR ANY LOSS OF DAMAGE, INCLUDING, WITHOUT LIMITATION, SPECIAL, INCIDENTAL CONSEQUENTIAL, OR EXEMPLARY DAMAGES. ANY LIABILITY ON THE PART OF ENVIRONMENTAL DATA RESOURCES, INC. IS STRICTLY LIMITED TO A REFUND OF THE AMOUNT PAID FOR THIS REPORT. Purchaser accepts this Report "AS IS". Any analyses, estimates, ratings, environmental risk levels or risk codes provided in this Report are provided for illustrative purposes only, and are not intended to provide, nor should they be interpreted as providing any facts regarding, or prediction or forecast of, any environmental risk for any property. Only a Phase I Environmental Site Assessment performed by an environmental professional can provide information regarding the environmental risk for any property. Additionally, the information provided in this Report is not to be construed as legal advice.

Copyright 2014 by Environmental Data Resources, Inc. All rights reserved. Reproduction in any media or format, in whole or in part, of any report or map of Environmental Data Resources, Inc., or its affiliates, is prohibited without prior written permission.

EDR and its logos (including Sanborn and Sanborn Map) are trademarks of Environmental Data Resources, Inc. or its affiliates. All other trademarks used herein are the property of their respective owners.

## Sanborn Sheet Thumbnails

This Certified Sanborn Map Report is based upon the following Sanborn Fire Insurance map sheets.

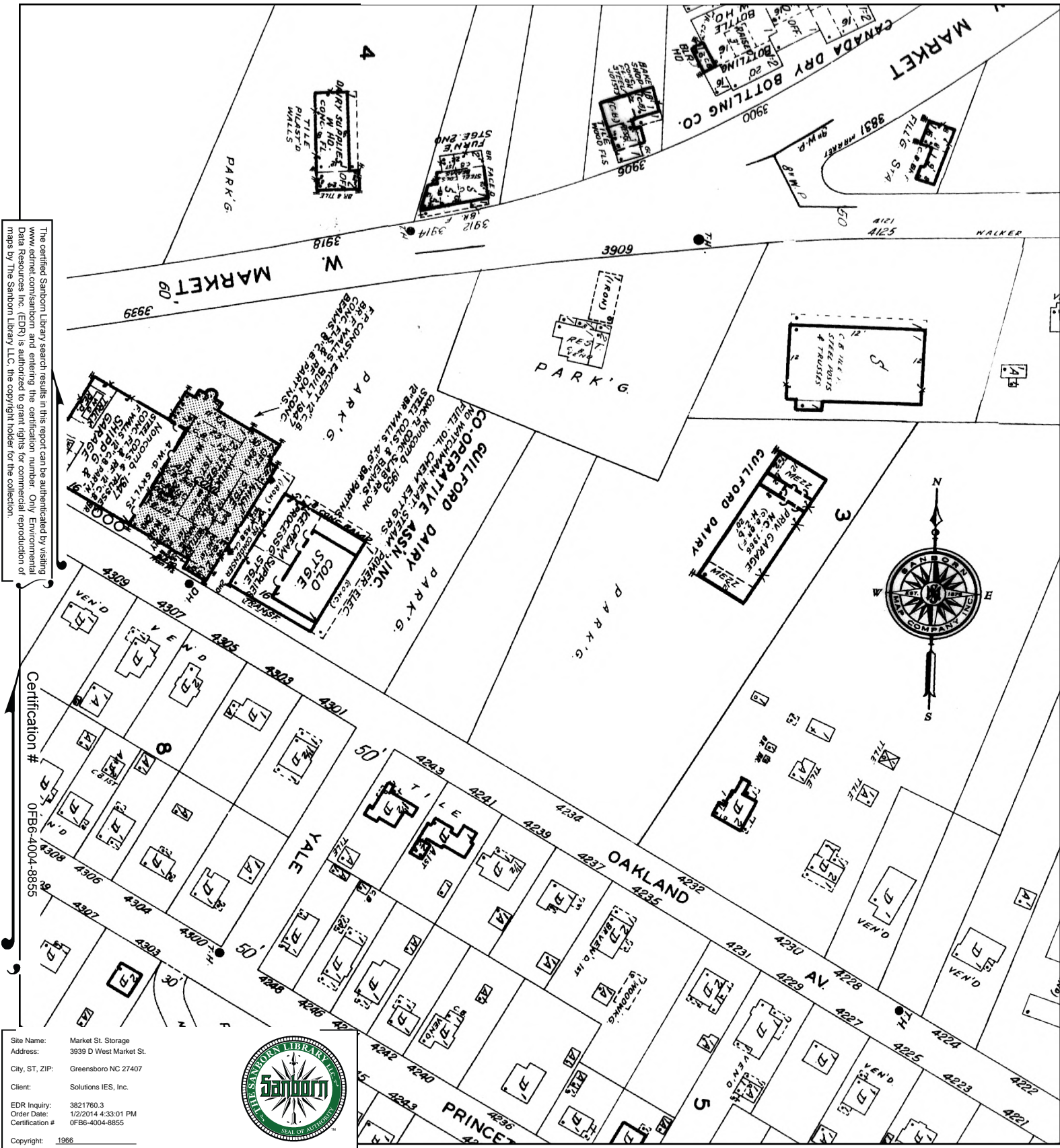


### 1966 Source Sheets



Volume 2, Sheet 242

# 1966 Certified Sanborn Map




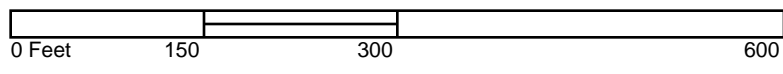
The certified Sanborn Library search results in this report can be authenticated by visiting [www.edrnet.com/sanborn](http://www.edrnet.com/sanborn) and entering the certification number. Only Environmental Data Resources Inc. (EDR) is authorized to grant rights for commercial reproduction of maps by The Sanborn Library LLC, the copyright holder for the collection.

Certification # 0FB6-4004-8855

Site Name: Market St. Storage  
 Address: 3939 D West Market St.  
 City, ST, ZIP: Greensboro NC 27407  
 Client: Solutions IES, Inc.  
 EDR Inquiry: 3821760.3  
 Order Date: 1/2/2014 4:33:01 PM  
 Certification #: 0FB6-4004-8855  
 Copyright: 1966



This Certified Sanborn Map combines the following sheets. Outlined areas indicate map sheets within the collection.



Volume 2, Sheet 242



**APPENDIX D**

**Historic Aerial Photographs**



**Market St. Storage**

3939 D West Market St.  
Greensboro, NC 27407

Inquiry Number: 3821760.5  
January 03, 2014

## The EDR Aerial Photo Decade Package

# EDR Aerial Photo Decade Package

Environmental Data Resources, Inc. (EDR) Aerial Photo Decade Package is a screening tool designed to assist environmental professionals in evaluating potential liability on a target property resulting from past activities. EDR's professional researchers provide digitally reproduced historical aerial photographs, and when available, provide one photo per decade.

**When delivered electronically by EDR, the aerial photo images included with this report are for ONE TIME USE ONLY. Further reproduction of these aerial photo images is prohibited without permission from EDR. For more information contact your EDR Account Executive.**

***Thank you for your business.***  
Please contact EDR at 1-800-352-0050  
with any questions or comments.

## **Disclaimer - Copyright and Trademark Notice**

This Report contains certain information obtained from a variety of public and other sources reasonably available to Environmental Data Resources, Inc. It cannot be concluded from this Report that coverage information for the target and surrounding properties does not exist from other sources. **NO WARRANTY EXPRESSED OR IMPLIED, IS MADE WHATSOEVER IN CONNECTION WITH THIS REPORT. ENVIRONMENTAL DATA RESOURCES, INC. SPECIFICALLY DISCLAIMS THE MAKING OF ANY SUCH WARRANTIES, INCLUDING WITHOUT LIMITATION, MERCHANTABILITY OR FITNESS FOR A PARTICULAR USE OR PURPOSE. ALL RISK IS ASSUMED BY THE USER. IN NO EVENT SHALL ENVIRONMENTAL DATA RESOURCES, INC. BE LIABLE TO ANYONE, WHETHER ARISING OUT OF ERRORS OR OMISSIONS, NEGLIGENCE, ACCIDENT OR ANY OTHER CAUSE, FOR ANY LOSS OF DAMAGE, INCLUDING, WITHOUT LIMITATION, SPECIAL, INCIDENTAL, CONSEQUENTIAL, OR EXEMPLARY DAMAGES. ANY LIABILITY ON THE PART OF ENVIRONMENTAL DATA RESOURCES, INC. IS STRICTLY LIMITED TO A REFUND OF THE AMOUNT PAID FOR THIS REPORT.** Purchaser accepts this Report AS IS. Any analyses, estimates, ratings, environmental risk levels or risk codes provided in this Report are provided for illustrative purposes only, and are not intended to provide, nor should they be interpreted as providing any facts regarding, or prediction or forecast of, any environmental risk for any property. Only a Phase I Environmental Site Assessment performed by an environmental professional can provide information regarding the environmental risk for any property. Additionally, the information provided in this Report is not to be construed as legal advice.

Copyright 2014 by Environmental Data Resources, Inc. All rights reserved. Reproduction in any media or format, in whole or in part, of any report or map of Environmental Data Resources, Inc., or its affiliates, is prohibited without prior written permission.

EDR and its logos (including Sanborn and Sanborn Map) are trademarks of Environmental Data Resources, Inc. or its affiliates. All other trademarks used herein are the property of their respective owners.

## Date EDR Searched Historical Sources:

Aerial Photography January 03, 2014

### Target Property:

3939 D West Market St.

Greensboro, NC 27407

<u>Year</u>	<u>Scale</u>	<u>Details</u>	<u>Source</u>
1948	Aerial Photograph. Scale: 1"=1000'	Panel #: 36079-A7, Greensboro, NC; Flight Date: May 22, 1948	EDR
1955	Aerial Photograph. Scale: 1"=500'	Panel #: 36079-A7, Greensboro, NC; Flight Date: March 07, 1955	EDR
1966	Aerial Photograph. Scale: 1"=500'	Panel #: 36079-A7, Greensboro, NC; Flight Date: December 04, 1966	EDR
1968	Aerial Photograph. Scale: 1"=500'	Panel #: 36079-A7, Greensboro, NC; Flight Date: November 29, 1968	EDR
1977	Aerial Photograph. Scale: 1"=500'	Panel #: 36079-A7, Greensboro, NC; Flight Date: January 01, 1977	EDR
1982	Aerial Photograph. Scale: 1"=500'	Panel #: 36079-A7, Greensboro, NC; Flight Date: April 23, 1982	EDR
1988	Aerial Photograph. Scale: 1"=500'	Panel #: 36079-A7, Greensboro, NC; Flight Date: January 01, 1988	EDR
1993	Aerial Photograph. Scale: 1"=500'	Panel #: 36079-A7, Greensboro, NC; DOQQ - acquisition dates: February 02, 1993	EDR
1999	Aerial Photograph. Scale: 1"=750'	Panel #: 36079-A7, Greensboro, NC; Flight Date: February 15, 1999	EDR
2002	Aerial Photograph. Scale: 1"=500'	Panel #: 36079-A7, Greensboro, NC; Flight Date: April 04, 2002	EDR
2005	Aerial Photograph. Scale: 1"=500'	Panel #: 36079-A7, Greensboro, NC; Flight Year: 2005	EDR
2006	Aerial Photograph. Scale: 1"=500'	Panel #: 36079-A7, Greensboro, NC; Flight Year: 2006	EDR
2008	Aerial Photograph. Scale: 1"=500'	Panel #: 36079-A7, Greensboro, NC; Flight Year: 2008	EDR
2009	Aerial Photograph. Scale: 1"=500'	Panel #: 36079-A7, Greensboro, NC; Flight Year: 2009	EDR
2010	Aerial Photograph. Scale: 1"=500'	Panel #: 36079-A7, Greensboro, NC; Flight Year: 2010	EDR
2012	Aerial Photograph. Scale: 1"=500'	Panel #: 36079-A7, Greensboro, NC; Flight Year: 2012	EDR



Subject Property

INQUIRY #: 3821760.5

YEAR: 1948

| = 1000'







Subject Property

INQUIRY #: 3821760.5

YEAR: 1955

| = 500'







Subject Property

INQUIRY #: 3821760.5

YEAR: 1966

| = 500'







Subject Property

INQUIRY #: 3821760.5

YEAR: 1968

| = 500'







Subject Property

INQUIRY #: 3821760.5

YEAR: 1977

| = 500'





Subject Property

INQUIRY #: 3821760.5

YEAR: 1982

| = 500'







Subject Property

INQUIRY #: 3821760.5

YEAR: 1988

| = 500'





Subject Property


INQUIRY #: 3821760.5

YEAR: 1993

| = 500'







Subject Property

INQUIRY #: 3821760.5

YEAR: 1999

| = 750'







Subject Property


INQUIRY #: 3821760.5

YEAR: 2002

| = 500'







Subject Property

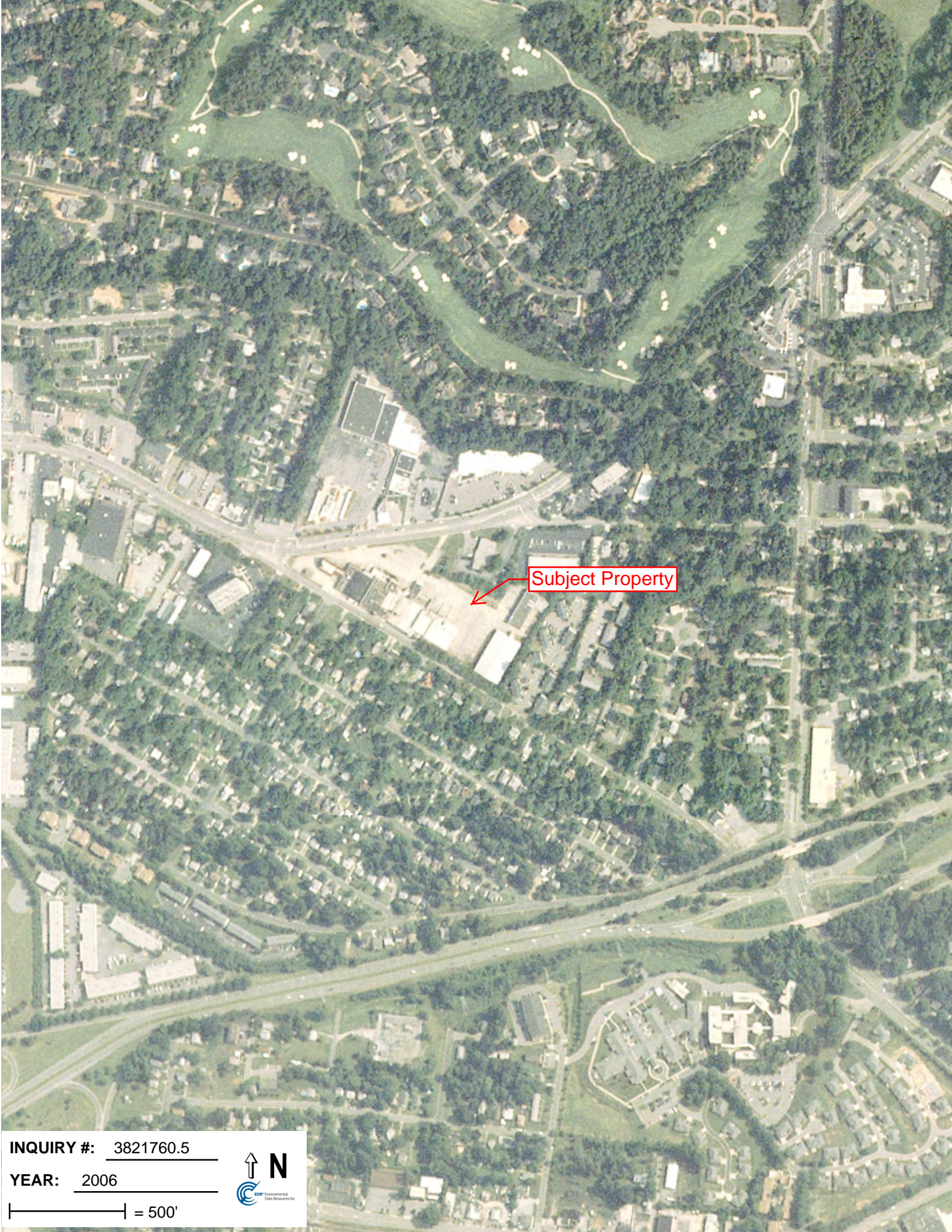
INQUIRY #: 3821760.5

YEAR: 2005

| = 500'







Subject Property


INQUIRY #: 3821760.5

YEAR: 2006

| = 500'







Subject Property


INQUIRY #: 3821760.5

YEAR: 2008

| = 500'







Subject Property

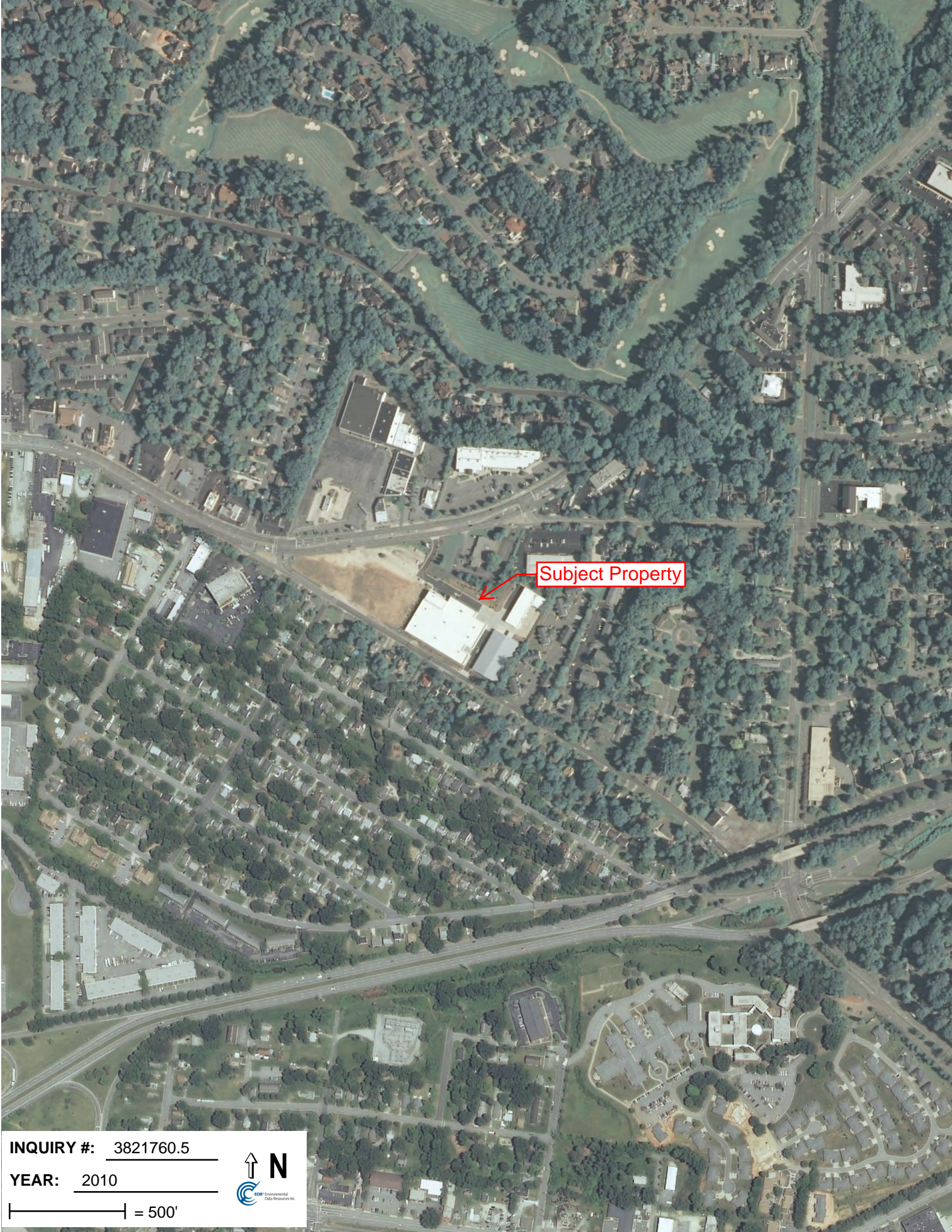
INQUIRY #: 3821760.5

YEAR: 2009

| = 500'







Subject Property


INQUIRY #: 3821760.5

YEAR: 2010

| = 500'







Subject Property

**INQUIRY #:** 3821760.5

**YEAR:** 2012

**|** = 500'





## **APPENDIX E**

### **Historic Topographic Maps**



**Market St. Storage**

3939 D West Market St.  
Greensboro, NC 27407

Inquiry Number: 3821760.4  
January 02, 2014

# EDR Historical Topographic Map Report

# EDR Historical Topographic Map Report

Environmental Data Resources, Inc.s (EDR) Historical Topographic Map Report is designed to assist professionals in evaluating potential liability on a target property resulting from past activities. EDRs Historical Topographic Map Report includes a search of a collection of public and private color historical topographic maps, dating back to the early 1900s.

***Thank you for your business.***  
Please contact EDR at 1-800-352-0050  
with any questions or comments.

## **Disclaimer - Copyright and Trademark Notice**

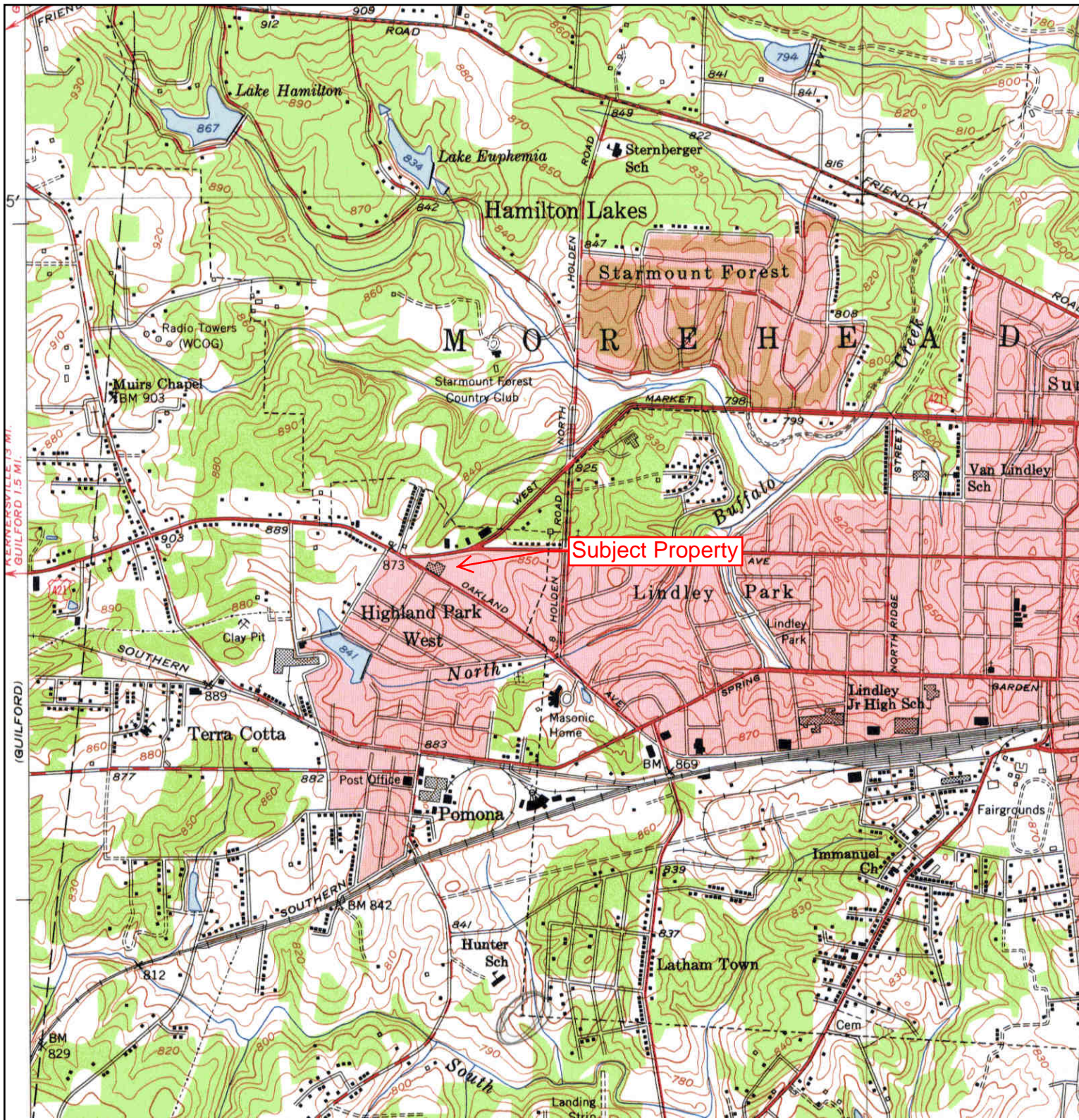
This Report contains certain information obtained from a variety of public and other sources reasonably available to Environmental Data Resources, Inc. It cannot be concluded from this Report that coverage information for the target and surrounding properties does not exist from other sources. **NO WARRANTY EXPRESSED OR IMPLIED, IS MADE WHATSOEVER IN CONNECTION WITH THIS REPORT. ENVIRONMENTAL DATA RESOURCES, INC. SPECIFICALLY DISCLAIMS THE MAKING OF ANY SUCH WARRANTIES, INCLUDING WITHOUT LIMITATION, MERCHANTABILITY OR FITNESS FOR A PARTICULAR USE OR PURPOSE. ALL RISK IS ASSUMED BY THE USER. IN NO EVENT SHALL ENVIRONMENTAL DATA RESOURCES, INC. BE LIABLE TO ANYONE, WHETHER ARISING OUT OF ERRORS OR OMISSIONS, NEGLIGENCE, ACCIDENT OR ANY OTHER CAUSE, FOR ANY LOSS OF DAMAGE, INCLUDING, WITHOUT LIMITATION, SPECIAL, INCIDENTAL, CONSEQUENTIAL, OR EXEMPLARY DAMAGES. ANY LIABILITY ON THE PART OF ENVIRONMENTAL DATA RESOURCES, INC. IS STRICTLY LIMITED TO A REFUND OF THE AMOUNT PAID FOR THIS REPORT.** Purchaser accepts this Report AS IS. Any analyses, estimates, ratings, environmental risk levels or risk codes provided in this Report are provided for illustrative purposes only, and are not intended to provide, nor should they be interpreted as providing any facts regarding, or prediction or forecast of, any environmental risk for any property. Only a Phase I Environmental Site Assessment performed by an environmental professional can provide information regarding the environmental risk for any property. Additionally, the information provided in this Report is not to be construed as legal advice.

Copyright 2014 by Environmental Data Resources, Inc. All rights reserved. Reproduction in any media or format, in whole or in part, of any report or map of Environmental Data Resources, Inc., or its affiliates, is prohibited without prior written permission.

EDR and its logos (including Sanborn and Sanborn Map) are trademarks of Environmental Data Resources, Inc. or its affiliates. All other trademarks used herein are the property of their respective owners.



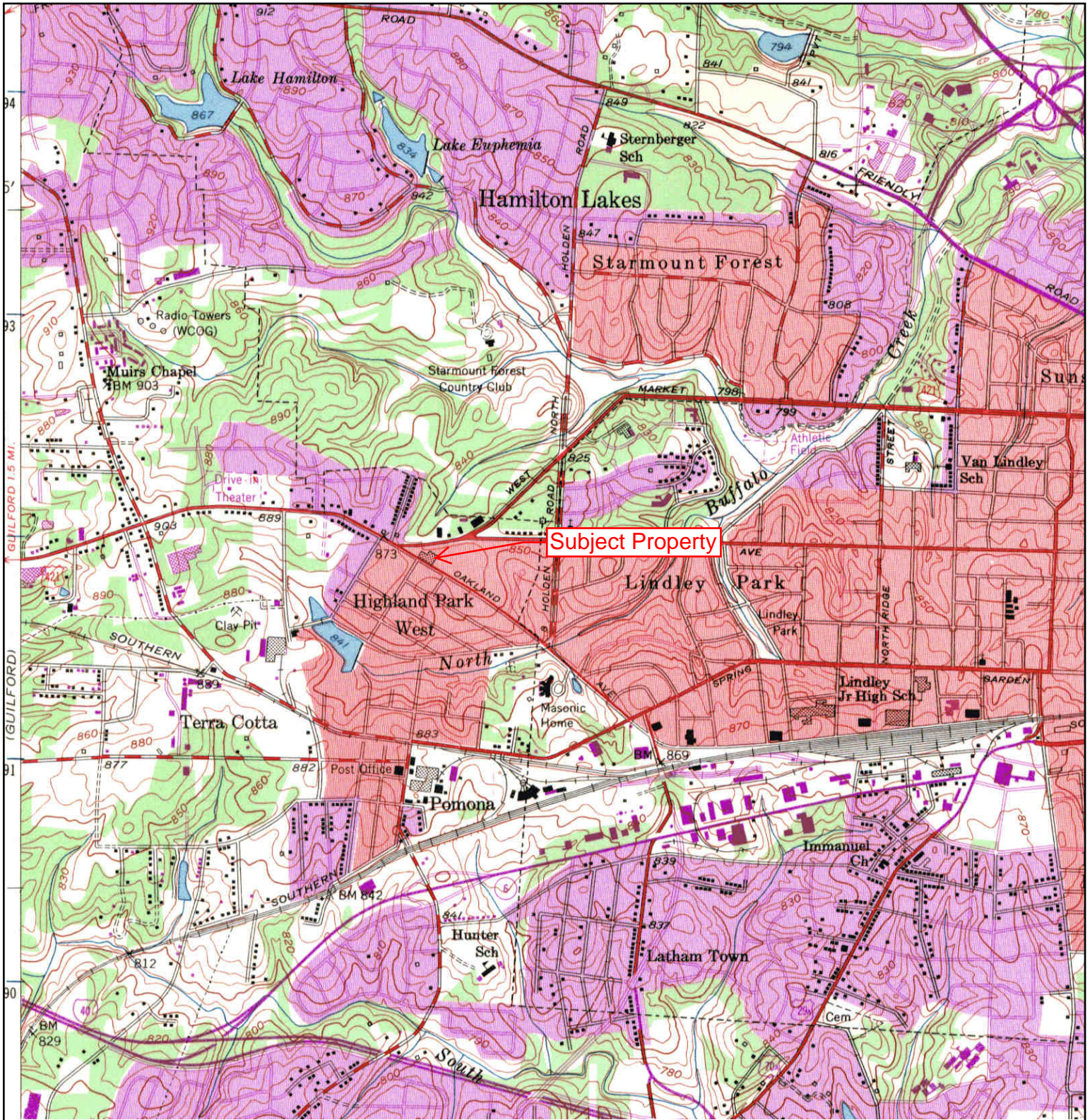
# Historical Topographic Map



<p>N</p>	<p><b>TARGET QUAD</b>                  NAME: GREENSBORO                  MAP YEAR: 1951</p>	<p><b>SITE NAME:</b> Market St. Storage  <b>ADDRESS:</b> 3939 D West Market St.                  Greensboro, NC 27407  <b>LAT/LONG:</b> 36.068 / -79.8529</p>	<p><b>CLIENT:</b> Solutions IES, Inc.  <b>CONTACT:</b> David Bowden  <b>INQUIRY#:</b> 3821760.4  <b>RESEARCH DATE:</b> 01/02/2014</p>
	<p><b>SERIES:</b> 7.5  <b>SCALE:</b> 1:24000</p>		



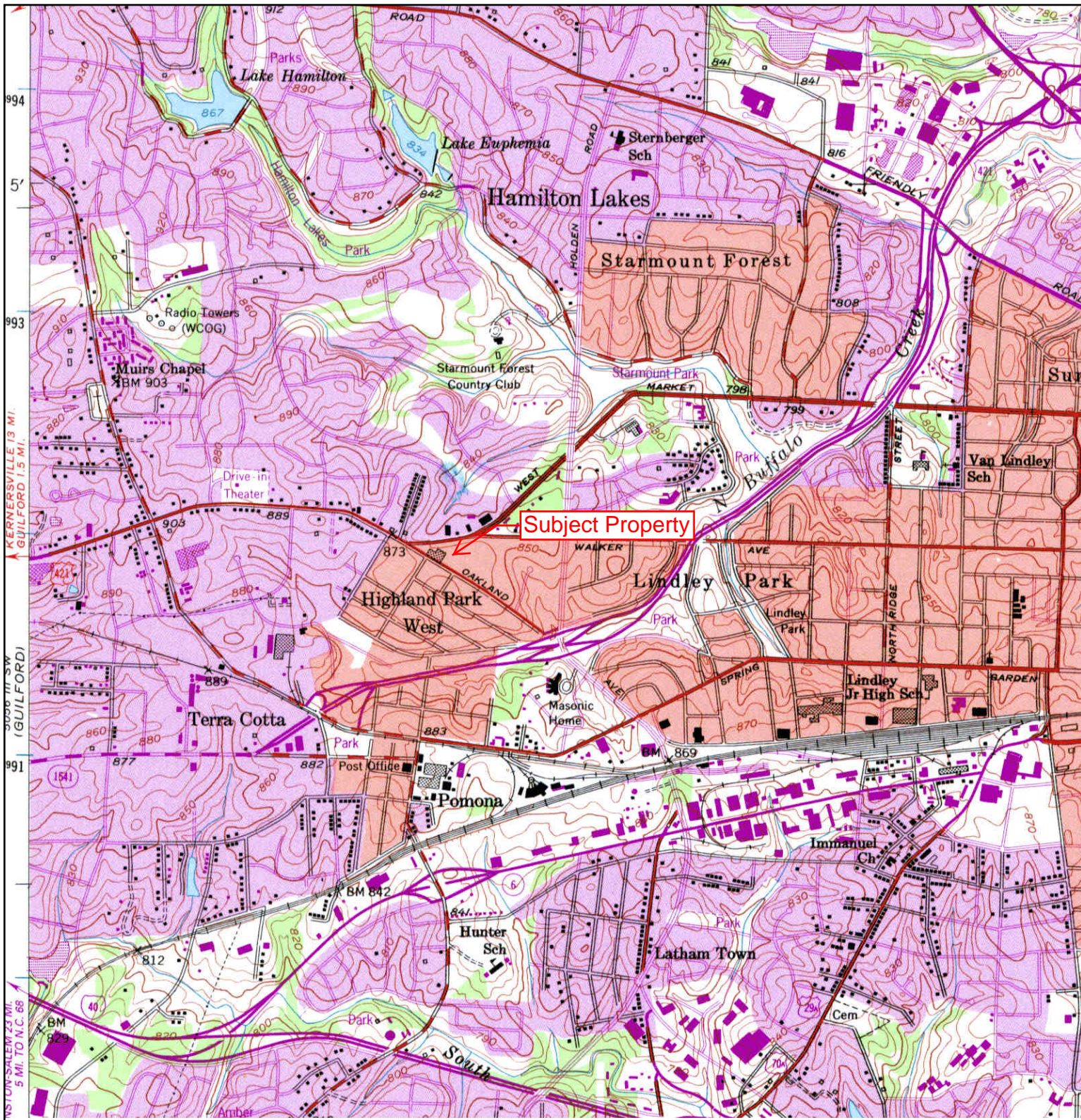
# Historical Topographic Map



<p>N ↑</p>	<b>TARGET QUAD</b>	<b>SITE NAME:</b> Market St. Storage	<b>CLIENT:</b> Solutions IES, Inc.
	NAME: GREENSBORO	<b>ADDRESS:</b> 3939 D West Market St.	<b>CONTACT:</b> David Bowden
	MAP YEAR: 1968	Greensboro, NC 27407	<b>INQUIRY#:</b> 3821760.4
	PHOTOREVISED FROM :1951	<b>LAT/LONG:</b> 36.068 / -79.8529	<b>RESEARCH DATE:</b> 01/02/2014
	SERIES: 7.5		
	SCALE: 1:24000		



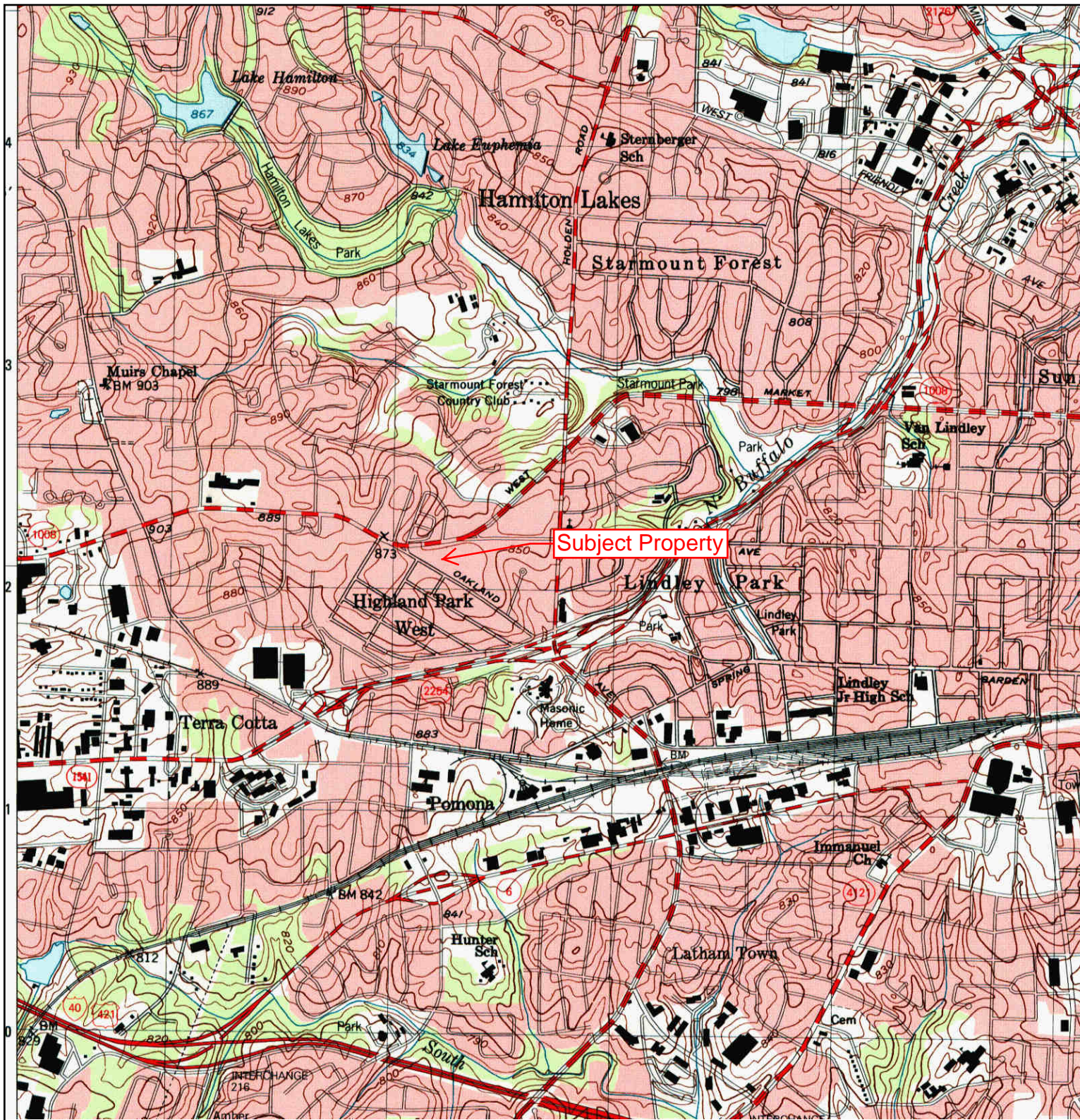
# Historical Topographic Map



 <p>N</p>	<b>TARGET QUAD</b>	<b>SITE NAME:</b> Market St. Storage	<b>CLIENT:</b> Solutions IES, Inc.
	NAME: GREENSBORO	<b>ADDRESS:</b> 3939 D West Market St.	<b>CONTACT:</b> David Bowden
	MAP YEAR: 1994	Greensboro, NC 27407	<b>INQUIRY#:</b> 3821760.4
	REVISED FROM :1951	<b>LAT/LONG:</b> 36.068 / -79.8529	<b>RESEARCH DATE:</b> 01/02/2014
	SERIES: 7.5		
	SCALE: 1:24000		



# Historical Topographic Map



 N	TARGET QUAD	SITE NAME:	Market St. Storage	CLIENT:	Solutions IES, Inc.
	NAME: GREENSBORO	ADDRESS:	3939 D West Market St.	CONTACT:	David Bowden
	MAP YEAR: 1997	LAT/LONG:	36.068 / -79.8529	INQUIRY#:	3821760.4
	SERIES: 7.5			RESEARCH DATE:	01/02/2014
	SCALE: 1:24000				



**APPENDIX F**

**City Directory Abstracts**

**Market St. Storage**

3939 D West Market St.  
Greensboro, NC 27407

Inquiry Number: 3821760.6  
January 10, 2014

# The EDR-City Directory Abstract

## TABLE OF CONTENTS

### SECTION

Executive Summary

Findings

***Thank you for your business.***

Please contact EDR at 1-800-352-0050  
with any questions or comments.

#### **Disclaimer - Copyright and Trademark Notice**

This Report contains certain information obtained from a variety of public and other sources reasonably available to Environmental Data Resources, Inc. It cannot be concluded from this Report that coverage information for the target and surrounding properties does not exist from other sources. **NO WARRANTY EXPRESSED OR IMPLIED, IS MADE WHATSOEVER IN CONNECTION WITH THIS REPORT. ENVIRONMENTAL DATA RESOURCES, INC. SPECIFICALLY DISCLAIMS THE MAKING OF ANY SUCH WARRANTIES, INCLUDING WITHOUT LIMITATION, MERCHANTABILITY OR FITNESS FOR A PARTICULAR USE OR PURPOSE. ALL RISK IS ASSUMED BY THE USER. IN NO EVENT SHALL ENVIRONMENTAL DATA RESOURCES, INC. BE LIABLE TO ANYONE, WHETHER ARISING OUT OF ERRORS OR OMISSIONS, NEGLIGENCE, ACCIDENT OR ANY OTHER CAUSE, FOR ANY LOSS OR DAMAGE, INCLUDING, WITHOUT LIMITATION, SPECIAL, INCIDENTAL, CONSEQUENTIAL, OR EXEMPLARY DAMAGES. ANY LIABILITY ON THE PART OF ENVIRONMENTAL DATA RESOURCES, INC. IS STRICTLY LIMITED TO A REFUND OF THE AMOUNT PAID FOR THIS REPORT.** Purchaser accepts this Report "AS IS". Any analyses, estimates, ratings, environmental risk levels or risk codes provided in this Report are provided for illustrative purposes only, and are not intended to provide, nor should they be interpreted as providing any facts regarding, or prediction or forecast of, any environmental risk for any property. Only a Phase I Environmental Site Assessment performed by an environmental professional can provide information regarding the environmental risk for any property. Additionally, the information provided in this Report is not to be construed as legal advice.

Copyright 2013 by Environmental Data Resources, Inc. All rights reserved. Reproduction in any media or format, in whole or in part, of any report or map of Environmental Data Resources, Inc. or its affiliates is prohibited without prior written permission.

EDR and its logos (including Sanborn and Sanborn Map) are trademarks of Environmental Data Resources, Inc. or its affiliates. All other trademarks used herein are the property of their respective owners.

## EXECUTIVE SUMMARY

### DESCRIPTION

Environmental Data Resources, Inc.'s (EDR) City Directory Abstract is a screening tool designed to assist environmental professionals in evaluating potential liability on a target property resulting from past activities. EDR's City Directory Abstract includes a search and abstract of available city directory data. For each address, the directory lists the name of the corresponding occupant at five year intervals.

Business directories including city, cross reference and telephone directories were reviewed, if available, at approximately five year intervals for the years spanning 1921 through 2013. This report compiles information gathered in this review by geocoding the latitude and longitude of properties identified and gathering information about properties within 660 feet of the target property.

A summary of the information obtained is provided in the text of this report.

### RECORD SOURCES

EDR is licensed to reproduce certain City Directory works by the copyright holders of those works. The purchaser of this EDR City Directory Report may include it in report(s) delivered to a customer. Reproduction of City Directories without permission of the publisher or licensed vendor may be a violation of copyright.

Data by

**infoUSA**<sup>®</sup>

Copyright©2008  
All Rights Reserved

### RESEARCH SUMMARY

The following research sources were consulted in the preparation of this report. An "X" indicates where information was identified in the source and provided in this report.

<b><u>Year</u></b>	<b><u>Source</u></b>	<b><u>TP</u></b>	<b><u>Adjoining</u></b>	<b><u>Text Abstract</u></b>	<b><u>Source Image</u></b>
2013	Cole Information Services	X	X	X	-
2008	Polk City Directories	-	X	X	X
2000	R. L. Polk Co.	X	X	X	X
1998	Polk City Directory	-	-	-	-
1996	R. L. Polk Co.	X	X	X	X
1991	R. L. Polk Co.	X	X	X	X
1990	R. L. Polk Co., Publishers	-	-	-	-
1986	R. L. Polk Co. Publishers	X	X	X	X
1977	R. L. Polk Co. Publishers	-	-	-	-
1970	HILL DIRECTORY COMPANY PUBLISHERS	X	X	X	X
1966	Hill Directory Company, Publishers	X	X	X	X
1961	Hill Directory Co., Inc., Publishers	X	X	X	X
1956	Hill Directory Co., Inc.	X	X	X	X
1950	Hill Directory Co., Inc.	-	X	X	X

## EXECUTIVE SUMMARY

<u>Year</u>	<u>Source</u>	<u>TP</u>	<u>Adjoining</u>	<u>Text Abstract</u>	<u>Source Image</u>
1946	Hill Directory Co., Inc.	-	X	X	X
1940	Hill Directory Co., Inc., Publishers	-	X	X	X
1936	Hill Directory Co., Inc.	-	-	-	-
1930	Hill Directory Co., Inc., Publishers	-	-	-	-
1925	Hill Directory Co., Inc.	-	-	-	-
1921	Hill Directory Co., Inc.	-	-	-	-



## EXECUTIVE SUMMARY

### MAP INFORMATION

The Overview Map provides information on nearby property parcel boundaries. Properties on this map that were selected for research are listed below the map.



### SELECTED ADDRESSES

The following addresses were selected by the client. Detailed findings are contained in the findings section. An "X" indicates where information was identified.

<u>Address</u>	<u>Type</u>	<u>Findings</u>
3939 D West Market St.	Map ID: 1	X
4125 WALKER AVE # OPEN	Map ID: 16	
3907 W MARKET ST # NEAR	Map ID: 3	
4240 UNITED ST # 4254	Map ID: 4	X
3941 W MARKET ST	Client Entered	
3950 W Market St	Client Entered	X
3900 W Market St	Client Entered	X

## FINDINGS

### TARGET PROPERTY INFORMATION

#### ADDRESS

3939 D West Market St.  
Greensboro, NC 27407

#### FINDINGS DETAIL

Target Property research detail.

#### D West Market St.

##### **3939 D West Market St.**

<u>Year</u>	<u>Uses</u>	<u>Source</u>	
2000	GREENSBORO DIV fluid milk	R. L. Polk Co.	Image pg. A4
1996	DAIRYMEN	R. L. Polk Co.	Image pg. A8
	FLAV O RICH	R. L. Polk Co.	Image pg. A8
	INC	R. L. Polk Co.	Image pg. A8
	MID AMERICA	R. L. Polk Co.	Image pg. A8
1991	Dairymen Inc	R. L. Polk Co.	Image pg. A11
	Flav O Rich Dairies Subsidiary of	R. L. Polk Co.	Image pg. A11
1986	Dairy Men Inc	R. L. Polk Co. Publishers	Image pg. A15
	Flav O Rich Dairies Subsidiary Of	R. L. Polk Co. Publishers	Image pg. A15
1970	United Dairies Inc	HILL DIRECTORY COMPANY PUBLISHERS	Image pg. A19
1966	ASSN INC	Hill Directory Company, Publishers	Image pg. A23
	GUILFORD DAIRY CO OPERATIVE	Hill Directory Company, Publishers	Image pg. A23
1961	Guilford Dairy Co operative Assn	Hill Directory Co., Inc., Publishers	Image pg. A26
	Inc A	Hill Directory Co., Inc., Publishers	Image pg. A26
1956	Guilford Dairy Co op Assn Inc	Hill Directory Co., Inc.	Image pg. A30

#### MARKET ST W

##### **3939 MARKET ST W**

<u>Year</u>	<u>Uses</u>	<u>Source</u>	
1991	Dairymen Inc	R. L. Polk Co.	Image pg. A11
	Flav O Rich Dairies Subsidiary of	R. L. Polk Co.	Image pg. A11
1986	Dairy Men Inc	R. L. Polk Co. Publishers	Image pg. A15
	Flav O Rich Dairies Subsidiary Of	R. L. Polk Co. Publishers	Image pg. A15
1970	United Dairies Inc	HILL DIRECTORY COMPANY PUBLISHERS	Image pg. A19
1966	ASSN INC	Hill Directory Company, Publishers	Image pg. A23
	GUILFORD DAIRY CO OPERATIVE	Hill Directory Company, Publishers	Image pg. A23

## FINDINGS

<u>Year</u>	<u>Uses</u>	<u>Source</u>	
1961	Guilford Dairy Co operative Assn Inc A	Hill Directory Co., Inc., Publishers Hill Directory Co., Inc., Publishers	Image pg. A26 Image pg. A26
1956	Guilford Dairy Co op Assn Inc	Hill Directory Co., Inc.	Image pg. A30

### W MARKET ST

#### 3939 W MARKET ST

<u>Year</u>	<u>Uses</u>	<u>Source</u>	
2013	GATEWAY STORAGE SOLUTIONS	Cole Information Services	
2000	GREENSBORO DIV fluid milk	R. L. Polk Co.	Image pg. A4
1996	DAIRYMEN	R. L. Polk Co.	Image pg. A8
	FLAV O RICH	R. L. Polk Co.	Image pg. A8
	INC	R. L. Polk Co.	Image pg. A8
	MID AMERICA	R. L. Polk Co.	Image pg. A8

## FINDINGS

### ADJOINING PROPERTY DETAIL

The following Adjoining Property addresses were researched for this report. Detailed findings are provided for each address.

#### LEHIGH AVE

##### 106 LEHIGH AVE

<u>Year</u>	<u>Uses</u>	<u>Source</u>	
1940	Edwards Albert Q	Hill Directory Co., Inc., Publishers	Image pg. A42

#### LEHIGH ST

##### 104 LEHIGH ST

<u>Year</u>	<u>Uses</u>	<u>Source</u>	
1956	Hester Gary L	Hill Directory Co., Inc.	Image pg. A31

##### 106 LEHIGH ST

<u>Year</u>	<u>Uses</u>	<u>Source</u>	
2008	Yarbrough Jennifer A	Polk City Directories	Image pg. A1
	Yarbrough Clinton C 1 S A	Polk City Directories	Image pg. A1
2000	Noah C W	R. L. Polk Co.	Image pg. A5
1996	Noah C W	R. L. Polk Co.	Image pg. A9
	Kuykendall M W	R. L. Polk Co.	Image pg. A9
1991	Noah Charles W	R. L. Polk Co.	Image pg. A12
1986	Noah Charles W	R. L. Polk Co. Publishers	Image pg. A16
1970	Noah C Walter	HILL DIRECTORY COMPANY PUBLISHERS	Image pg. A20
1966	NOAH C WALTER	Hill Directory Company, Publishers	Image pg. A24
1961	Noah C Walter	Hill Directory Co., Inc., Publishers	Image pg. A27
1956	Ncah C Walter	Hill Directory Co., Inc.	Image pg. A31
1950	Edwards Albert Q	Hill Directory Co., Inc.	Image pg. A34
	Edwards Albert Q	Hill Directory Co., Inc.	Image pg. A34
1946	Edwards Albert Q	Hill Directory Co., Inc.	Image pg. A38

##### 108 LEHIGH ST

<u>Year</u>	<u>Uses</u>	<u>Source</u>	
2008	No Current Listing	Polk City Directories	Image pg. A1
2000	Kuykendall Edgar D	R. L. Polk Co.	Image pg. A5
1991	Kuykendall Mary W	R. L. Polk Co.	Image pg. A12
1986	Kuykendall Mary W Mrs	R. L. Polk Co. Publishers	Image pg. A16

## FINDINGS

<u>Year</u>	<u>Uses</u>	<u>Source</u>	
1970	Kuykendall Edgar D Jr Hon	HILL DIRECTORY COMPANY PUBLISHERS	Image pg. A20
1966	KUYKENDALL EDGAR D JR HON	Hill Directory Company, Publishers	Image pg. A24
1961	Tucker Mary Mrs	Hill Directory Co., Inc., Publishers	Image pg. A27
1956	Simmons Geo E	Hill Directory Co., Inc.	Image pg. A31
1950	Simmons Geo E	Hill Directory Co., Inc.	Image pg. A34

### LEHIGH/UNITED ST

#### LEHIGH/UNITED ST

<u>Year</u>	<u>Uses</u>	<u>Source</u>	
2008	LEHIGH/UNITED ST	Polk City Directories	Image pg. A1

### MARKET ST E

#### 3901 MARKET ST E

<u>Year</u>	<u>Uses</u>	<u>Source</u>	
1961	Blalock Virginia D Mrs	Hill Directory Co., Inc., Publishers	Image pg. A28
1956	Blalock Virginia D Mrs	Hill Directory Co., Inc.	Image pg. A32
1950	Blalock Isaac J	Hill Directory Co., Inc.	Image pg. A35
1946	Blalock Isaac J	Hill Directory Co., Inc.	Image pg. A39

#### 3903 MARKET ST E

<u>Year</u>	<u>Uses</u>	<u>Source</u>	
1956	distrs	Hill Directory Co., Inc.	Image pg. A32
	Grant Chem Co mfrs and	Hill Directory Co., Inc.	Image pg. A32

#### 3905 MARKET ST E

<u>Year</u>	<u>Uses</u>	<u>Source</u>	
1950	Bessemer Motor Co reprs	Hill Directory Co., Inc.	Image pg. A35
1946	Allen Howard C furn mfr	Hill Directory Co., Inc.	Image pg. A39

#### 3909 MARKET ST E

<u>Year</u>	<u>Uses</u>	<u>Source</u>	
1946	Vacant	Hill Directory Co., Inc.	Image pg. A39

#### 3911 MARKET ST E

<u>Year</u>	<u>Uses</u>	<u>Source</u>	
1961	Dockery Lbr & Hdw Co	Hill Directory Co., Inc., Publishers	Image pg. A28
	District limits	Hill Directory Co., Inc., Publishers	Image pg. A28
1956	Dockery Lbr & Hdw Co	Hill Directory Co., Inc.	Image pg. A32

## FINDINGS

<u>Year</u>	<u>Uses</u>	<u>Source</u>	
1956	District limits	Hill Directory Co., Inc.	Image pg. A32
1950	Dockery Lumber Co	Hill Directory Co., Inc.	Image pg. A35
1946	Dockery Lumber Co	Hill Directory Co., Inc.	Image pg. A39

### **MARKET ST W**

#### **3907 MARKET ST W**

<u>Year</u>	<u>Uses</u>	<u>Source</u>	
1991	State Farm Mutual Auto Insurance	R. L. Polk Co.	Image pg. A11
1986	State Farm Mutual Auto Insurance	R. L. Polk Co. Publishers	Image pg. A15
1970	Boar & Castle The restr	HILL DIRECTORY COMPANY PUBLISHERS	Image pg. A19
1966	BOAR & CASTLE THE RESTR	Hill Directory Company, Publishers	Image pg. A23
1961	Boar & Castle The restr	Hill Directory Co., Inc., Publishers	Image pg. A26

#### **3908 MARKET ST W**

<u>Year</u>	<u>Uses</u>	<u>Source</u>	
1991	Greensboro Lighting Center	R. L. Polk Co.	Image pg. A11
1986	J & H Vender Supply	R. L. Polk Co. Publishers	Image pg. A15
	Iris Bridal Warehouse	R. L. Polk Co. Publishers	Image pg. A15
1970	Industrial Food Catering Service	HILL DIRECTORY COMPANY PUBLISHERS	Image pg. A19
	Honey Dip Doughnut Co Inc	HILL DIRECTORY COMPANY PUBLISHERS	Image pg. A19
1966	HONEY DIP DOUGHNUTS	Hill Directory Company, Publishers	Image pg. A23
1961	Vacant	Hill Directory Co., Inc., Publishers	Image pg. A26

#### **3912 MARKET ST W**

<u>Year</u>	<u>Uses</u>	<u>Source</u>	
1991	Art Shop the	R. L. Polk Co.	Image pg. A11
1986	Art Shop	R. L. Polk Co. Publishers	Image pg. A15
1970	Show Room The dclo	HILL DIRECTORY COMPANY PUBLISHERS	Image pg. A19
1966	WESTERN CURB MARKET	Hill Directory Company, Publishers	Image pg. A23
1961	Scotch Wash Indry	Hill Directory Co., Inc., Publishers	Image pg. A26
	Western Curb Mkt	Hill Directory Co., Inc., Publishers	Image pg. A26
1956	West End Furn Co	Hill Directory Co., Inc.	Image pg. A30
	Dans Super Curb Mkt gro	Hill Directory Co., Inc.	Image pg. A30
1950	Kennedys Barbecue	Hill Directory Co., Inc.	Image pg. A36
	Carolina Motor Exp Lines	Hill Directory Co., Inc.	Image pg. A36
	Canada Dry Ginger Ale Inc	Hill Directory Co., Inc.	Image pg. A36

## FINDINGS

<u>Year</u>	<u>Uses</u>	<u>Source</u>	
1950	West End Furn Co	Hill Directory Co., Inc.	Image pg. A36
	Boar & Castle The restr	Hill Directory Co., Inc.	Image pg. A36

### 3914 MARKET ST W

<u>Year</u>	<u>Uses</u>	<u>Source</u>	
1966	THRIFTY WASH	Hill Directory Company, Publishers	Image pg. A23
1956	Henley Florist and	Hill Directory Co., Inc.	Image pg. A30

### 3916 MARKET ST W

<u>Year</u>	<u>Uses</u>	<u>Source</u>	
1970	Iris Bridal Boutique	HILL DIRECTORY COMPANY PUBLISHERS	Image pg. A19
1966	EMPLOYEES STORE CLO	Hill Directory Company, Publishers	Image pg. A23
	JERRYS BEAUTY SALON	Hill Directory Company, Publishers	Image pg. A23
1961	Joans Beauty Salon	Hill Directory Co., Inc., Publishers	Image pg. A26

### 3918 MARKET ST W

<u>Year</u>	<u>Uses</u>	<u>Source</u>	
1966	ASSN INC STGE	Hill Directory Company, Publishers	Image pg. A23
	GUILFORD DAIRY CO OPERATIVE	Hill Directory Company, Publishers	Image pg. A23
1961	Guilford Dairy Co operative Assn	Hill Directory Co., Inc., Publishers	Image pg. A26
	Inc stge	Hill Directory Co., Inc., Publishers	Image pg. A26
1956	Kennedys Barbecue	Hill Directory Co., Inc.	Image pg. A30
	Canada Dry Bottling Co	Hill Directory Co., Inc.	Image pg. A30
	Boar & Castle The restr	Hill Directory Co., Inc.	Image pg. A30
	Mc Lean Trucking Co	Hill Directory Co., Inc.	Image pg. A30

### 3922 MARKET ST W

<u>Year</u>	<u>Uses</u>	<u>Source</u>	
1991	West B B spirits games food	R. L. Polk Co.	Image pg. A11
1986	West B B spirits games food	R. L. Polk Co. Publishers	Image pg. A15

### 3930 MARKET ST W

<u>Year</u>	<u>Uses</u>	<u>Source</u>	
1991	Quick Shop Gas Stop No 3 serv sta	R. L. Polk Co.	Image pg. A11
	Bruning Richd	R. L. Polk Co.	Image pg. A11
1986	U Fill Er Up serv sta	R. L. Polk Co. Publishers	Image pg. A15

### 3932 MARKET ST W

<u>Year</u>	<u>Uses</u>	<u>Source</u>	
1991	e Insty Prints	R. L. Polk Co.	Image pg. A11

## FINDINGS

<u>Year</u>	<u>Uses</u>	<u>Source</u>	
1991	Vacant	R. L. Polk Co.	Image pg. A11
	c Haircare Center hair salon	R. L. Polk Co.	Image pg. A11
	b Jans House restr	R. L. Polk Co.	Image pg. A11
	a State Dept of Motor Vehicles	R. L. Polk Co.	Image pg. A11
1986	e Greensboro Karate Institute	R. L. Polk Co. Publishers	Image pg. A15
	d Barbee Drapery	R. L. Polk Co. Publishers	Image pg. A15
	Gallery	R. L. Polk Co. Publishers	Image pg. A15
	c Vacant	R. L. Polk Co. Publishers	Image pg. A15
	a Vacant	R. L. Polk Co. Publishers	Image pg. A15
	b Designers Stain Glass Outlet & Art	R. L. Polk Co. Publishers	Image pg. A15

### 3934 MARKET ST W

<u>Year</u>	<u>Uses</u>	<u>Source</u>	
1991	Optical Place the	R. L. Polk Co.	Image pg. A11
1986	Optical Place The	R. L. Polk Co. Publishers	Image pg. A15

### 3938 MARKET ST W

<u>Year</u>	<u>Uses</u>	<u>Source</u>	
1991	Giovanis Restaurant	R. L. Polk Co.	Image pg. A11
1986	b Vacant	R. L. Polk Co. Publishers	Image pg. A15
	a Giovanis Restaurant	R. L. Polk Co. Publishers	Image pg. A15

### 3940 MARKET ST W

<u>Year</u>	<u>Uses</u>	<u>Source</u>	
1991	Club Cabaret night club	R. L. Polk Co.	Image pg. A11
1986	Vacant	R. L. Polk Co. Publishers	Image pg. A15

### 3942 MARKET ST W

<u>Year</u>	<u>Uses</u>	<u>Source</u>	
1991	Vacant	R. L. Polk Co.	Image pg. A11
1986	Showroom The dclo	R. L. Polk Co. Publishers	Image pg. A15

## MARKET/WALKER AV

### MARKET/WALKER AV

<u>Year</u>	<u>Uses</u>	<u>Source</u>	
1991	MARKET/WALKER AV	R. L. Polk Co.	Image pg. A11
	MARKET/WALKER AV	R. L. Polk Co.	Image pg. A11
1986	MARKET/WALKER AV	R. L. Polk Co. Publishers	Image pg. A15
1970	MARKET/WALKER AV	HILL DIRECTORY COMPANY PUBLISHERS	Image pg. A19



## FINDINGS

<u>Year</u>	<u>Uses</u>	<u>Source</u>	
1966	MARKET/WALKER AV	Hill Directory Company, Publishers	Image pg. A23
1961	MARKET/WALKER AV	Hill Directory Co., Inc., Publishers	Image pg. A26
1956	MARKET/WALKER AV	Hill Directory Co., Inc.	Image pg. A30
1950	MARKET/WALKER AV	Hill Directory Co., Inc.	Image pg. A36
1946	MARKET/WALKER AV	Hill Directory Co., Inc.	Image pg. A40

### MARKET/WALKER AVE

#### MARKET/WALKER AVE

<u>Year</u>	<u>Uses</u>	<u>Source</u>	
2000	MARKET/WALKER AVE	R. L. Polk Co.	Image pg. A4

### UNITED AVE

#### 4301 UNITED AVE

<u>Year</u>	<u>Uses</u>	<u>Source</u>	
1970	Clayton Fred L	HILL DIRECTORY COMPANY PUBLISHERS	Image pg. A21

#### 4303 UNITED AVE

<u>Year</u>	<u>Uses</u>	<u>Source</u>	
1970	Brown Eloise Mrs	HILL DIRECTORY COMPANY PUBLISHERS	Image pg. A21

#### 4305 UNITED AVE

<u>Year</u>	<u>Uses</u>	<u>Source</u>	
1970	Sparks Clate	HILL DIRECTORY COMPANY PUBLISHERS	Image pg. A21

#### 4307 UNITED AVE

<u>Year</u>	<u>Uses</u>	<u>Source</u>	
1970	Underwood Shellie Mrs	HILL DIRECTORY COMPANY PUBLISHERS	Image pg. A21

#### 4309 UNITED AVE

<u>Year</u>	<u>Uses</u>	<u>Source</u>	
1970	Huffman Conrad L	HILL DIRECTORY COMPANY PUBLISHERS	Image pg. A21

#### 4401 UNITED AVE

<u>Year</u>	<u>Uses</u>	<u>Source</u>	
1970	Hester Marion E	HILL DIRECTORY COMPANY PUBLISHERS	Image pg. A21

## FINDINGS

### 4403 UNITED AVE

<u>Year</u>	<u>Uses</u>	<u>Source</u>	
1970	Self Lillie Mrs	HILL DIRECTORY COMPANY PUBLISHERS	Image pg. A21

### 4405 UNITED AVE

<u>Year</u>	<u>Uses</u>	<u>Source</u>	
1970	No Return	HILL DIRECTORY COMPANY PUBLISHERS	Image pg. A21
	Batten Henry R	HILL DIRECTORY COMPANY PUBLISHERS	Image pg. A21
	Austin Charles E Jr	HILL DIRECTORY COMPANY PUBLISHERS	Image pg. A21

### 4407 UNITED AVE

<u>Year</u>	<u>Uses</u>	<u>Source</u>	
1970	Griffin Management Corp baked gds	HILL DIRECTORY COMPANY PUBLISHERS	Image pg. A21

### 4409 UNITED AVE

<u>Year</u>	<u>Uses</u>	<u>Source</u>	
1970	Stone Kenneth	HILL DIRECTORY COMPANY PUBLISHERS	Image pg. A21
	Apartments	HILL DIRECTORY COMPANY PUBLISHERS	Image pg. A21
	Bolen Robt V	HILL DIRECTORY COMPANY PUBLISHERS	Image pg. A21
	Watts Terry R	HILL DIRECTORY COMPANY PUBLISHERS	Image pg. A21
	Haneline Danny	HILL DIRECTORY COMPANY PUBLISHERS	Image pg. A21

## UNITED ST

### 4301 UNITED ST

<u>Year</u>	<u>Uses</u>	<u>Source</u>	
2008	Cook Allen & Suzanne J 18 A	Polk City Directories	Image pg. A2
2000	Cook Allen D A	R. L. Polk Co.	Image pg. A6
1996	Cook Allen D	R. L. Polk Co.	Image pg. A10
1991	Comazzi Jos J	R. L. Polk Co.	Image pg. A13
1986	Comazzi Jos J	R. L. Polk Co. Publishers	Image pg. A17

### 4302 UNITED ST

<u>Year</u>	<u>Uses</u>	<u>Source</u>	
1991	Brown Eloise B Mrs	R. L. Polk Co.	Image pg. A13

## FINDINGS

### 4303 UNITED ST

<u>Year</u>	<u>Uses</u>	<u>Source</u>	
2008	No Current Listing	Polk City Directories	Image pg. A2
2000	Brown Eloise B	R. L. Polk Co.	Image pg. A6
	Brown P J	R. L. Polk Co.	Image pg. A6
1996	Brown P J	R. L. Polk Co.	Image pg. A10
1991	No Return	R. L. Polk Co.	Image pg. A13
1986	Brown Eloise B Mrs	R. L. Polk Co. Publishers	Image pg. A17

### 4305 UNITED ST

<u>Year</u>	<u>Uses</u>	<u>Source</u>	
2008	Andrews Michele L 2 A	Polk City Directories	Image pg. A2
2000	Sparks Nannie L E a A	R. L. Polk Co.	Image pg. A6
	Sparks Clate	R. L. Polk Co.	Image pg. A6
1996	Sparks Nannie L	R. L. Polk Co.	Image pg. A10
1991	Sparks Clate	R. L. Polk Co.	Image pg. A13
1986	Sparks Clate	R. L. Polk Co. Publishers	Image pg. A17

### 4307 UNITED ST

<u>Year</u>	<u>Uses</u>	<u>Source</u>	
2008	Liszka William T 241 A	Polk City Directories	Image pg. A2
2000	Liszka William	R. L. Polk Co.	Image pg. A6
	Schindler Julie M E A	R. L. Polk Co.	Image pg. A6
1996	Schindler Julie	R. L. Polk Co.	Image pg. A10
	Liszka William	R. L. Polk Co.	Image pg. A10
1991	Tuttle Kim	R. L. Polk Co.	Image pg. A13
1986	Underwood Florence	R. L. Polk Co. Publishers	Image pg. A17

### 4309 UNITED ST

<u>Year</u>	<u>Uses</u>	<u>Source</u>	
2013	FIRST ALTERNATIVES INC	Cole Information Services	
2008	No Current Listing	Polk City Directories	Image pg. A2
2000	Underwood Don	R. L. Polk Co.	Image pg. A6
1996	Underwood Sam	R. L. Polk Co.	Image pg. A10
1991	No Return	R. L. Polk Co.	Image pg. A13
1986	Vacant	R. L. Polk Co. Publishers	Image pg. A17

### 4311 UNITED ST

<u>Year</u>	<u>Uses</u>	<u>Source</u>	
2008	Wang Zhihui A	Polk City Directories	Image pg. A2

## FINDINGS

### 4401 UNITED ST

<u>Year</u>	<u>Uses</u>	<u>Source</u>	
2013	S & S PETROLEUM	Cole Information Services	
2008	Hayes Thomas G ii A	Polk City Directories	Image pg. A2
2000	Hayes Thomas G	R. L. Polk Co.	Image pg. A6
1991	Hester Marion E	R. L. Polk Co.	Image pg. A13
1986	Hester Marion E	R. L. Polk Co. Publishers	Image pg. A17

### 4403 UNITED ST

<u>Year</u>	<u>Uses</u>	<u>Source</u>	
1986	No Return	R. L. Polk Co. Publishers	Image pg. A17
	a Booker Geo W	R. L. Polk Co. Publishers	Image pg. A17

### 4405 UNITED ST

<u>Year</u>	<u>Uses</u>	<u>Source</u>	
2008	Crater David A IN A	Polk City Directories	Image pg. A2
	Paddock Jeremiah J	Polk City Directories	Image pg. A2
2000	Baldwin Roy	R. L. Polk Co.	Image pg. A6
	Baldwin Henry L Jr	R. L. Polk Co.	Image pg. A6
	Burcham Thelma R A	R. L. Polk Co.	Image pg. A6
	East Debra S	R. L. Polk Co.	Image pg. A6
1996	Bosher Jerry L	R. L. Polk Co.	Image pg. A10
	Jessup Anna	R. L. Polk Co.	Image pg. A10
1991	1 3 Vacant 3 Apts Apartments	R. L. Polk Co.	Image pg. A13
	1 3 Vacant 3 Apts	R. L. Polk Co.	Image pg. A13
1986	a Smith Carol A	R. L. Polk Co. Publishers	Image pg. A17
	b No Return	R. L. Polk Co. Publishers	Image pg. A17
	c Smith C A	R. L. Polk Co. Publishers	Image pg. A17
	d Lochra J F	R. L. Polk Co. Publishers	Image pg. A17

### UNITED ST # 4254

#### 4240 UNITED ST # 4254

Map ID: 4

<u>Year</u>	<u>Uses</u>	<u>Source</u>	
2008	LE RUMBO PAYLESS AFRICAN	Polk City Directories	Image pg. A2
	HAIR beauty salons	Polk City Directories	Image pg. A2
	Nagib Bouzerak	Polk City Directories	Image pg. A2
	Rogers Deborah	Polk City Directories	Image pg. A2
	C KINGWOOD CO framing	Polk City Directories	Image pg. A2

## FINDINGS

<u>Year</u>	<u>Uses</u>	<u>Source</u>	
2008	F Belbledi Tahar	Polk City Directories	Image pg. A2
2000	Byrne S	R. L. Polk Co.	Image pg. A6
	Edwards Roschelle	R. L. Polk Co.	Image pg. A6
	Harvey N L	R. L. Polk Co.	Image pg. A6
	Sanders Derrick	R. L. Polk Co.	Image pg. A6
	H Not Verified	R. L. Polk Co.	Image pg. A6
1996	Bateman Steven	R. L. Polk Co.	Image pg. A10
	K	R. L. Polk Co.	Image pg. A10
	Clarida James T	R. L. Polk Co.	Image pg. A10
	Draper Daniel C	R. L. Polk Co.	Image pg. A10
	Murphy D	R. L. Polk Co.	Image pg. A10
	Scheffer John	R. L. Polk Co.	Image pg. A10
	Stringer C	R. L. Polk Co.	Image pg. A10
	Terrell D M	R. L. Polk Co.	Image pg. A10
	White James K	R. L. Polk Co.	Image pg. A10

### UNITED/LEHIGH

#### UNITED/LEHIGH

<u>Year</u>	<u>Uses</u>	<u>Source</u>	
1991	UNITED/LEHIGH	R. L. Polk Co.	Image pg. A13
1986	UNITED/LEHIGH	R. L. Polk Co. Publishers	Image pg. A17
1970	UNITED/LEHIGH	HILL DIRECTORY COMPANY PUBLISHERS	Image pg. A21

### UNITED/LEHIGH ST

#### UNITED/LEHIGH ST

<u>Year</u>	<u>Uses</u>	<u>Source</u>	
2008	UNITED/LEHIGH ST	Polk City Directories	Image pg. A2
2000	UNITED/LEHIGH ST	R. L. Polk Co.	Image pg. A6

### UNITED/YALE

#### UNITED/YALE

<u>Year</u>	<u>Uses</u>	<u>Source</u>	
1986	UNITED/YALE	R. L. Polk Co. Publishers	Image pg. A17
1970	UNITED/YALE	HILL DIRECTORY COMPANY PUBLISHERS	Image pg. A21

## FINDINGS

### UNITED/YALE ST

#### UNITED/YALE ST

<u>Year</u>	<u>Uses</u>	<u>Source</u>	
1991	UNITED/YALE ST	R. L. Polk Co.	Image pg. A13

### W MARKET ST

#### 3900 W MARKET ST

<u>Year</u>	<u>Uses</u>	<u>Source</u>
2013	CITIFINANCIAL	Cole Information Services
	SAFARINATION	Cole Information Services
	PANERA BREAD	Cole Information Services
	ART SHOP THE	Cole Information Services
	SAS SHOES	Cole Information Services
	ELIZABETHS PIZZA CURTIELLOS PIZZA	Cole Information Services
	THOMAS KINKADE SIGNATURE GALLERY	Cole Information Services
	COOL KIDS GEAR	Cole Information Services
	CITIFINANCIAL	Cole Information Services
	SAFARINATION	Cole Information Services
	PANERA BREAD	Cole Information Services
	ART SHOP THE	Cole Information Services
	SAS SHOES	Cole Information Services
	ELIZABETHS PIZZA CURTIELLOS PIZZA	Cole Information Services
	THOMAS KINKADE SIGNATURE GALLERY	Cole Information Services
	COOL KIDS GEAR	Cole Information Services

### W Market St

#### 3900 W Market St

Client Entered

<u>Year</u>	<u>Uses</u>	<u>Source</u>	
2008	ARVID ARTIST artists commercial	Polk City Directories	Image pg. A3
	PANERA BREAD restaurants	Polk City Directories	Image pg. A3
	A ART SHOP art galleries & dirs	Polk City Directories	Image pg. A3
	A THOMAS KINKADE SIGNATURE	Polk City Directories	Image pg. A3
	GALLERY art galleries & dirs	Polk City Directories	Image pg. A3
	B ELIZABETHS PIZZA pizza	Polk City Directories	Image pg. A3
	D CITI FINANCIAL financing	Polk City Directories	Image pg. A3
	H TOBACCO USA INC gift shops	Polk City Directories	Image pg. A3
1996	CORPORATE	R. L. Polk Co.	Image pg. A8

## FINDINGS

<u>Year</u>	<u>Uses</u>	<u>Source</u>	
1996	LIMOUSINE INC	R. L. Polk Co.	Image pg. A8
	NATURAL SILK	R. L. Polk Co.	Image pg. A8
	GARDENS	R. L. Polk Co.	Image pg. A8
	SHOWROOM	R. L. Polk Co.	Image pg. A8
	DETAIL	R. L. Polk Co.	Image pg. A8
1991	Vacant	R. L. Polk Co.	Image pg. A11
1986	Canada Dry Of Greensboro Inc	R. L. Polk Co. Publishers	Image pg. A15
1970	Canada Dry Of Greensboro Inc	HILL DIRECTORY COMPANY PUBLISHERS	Image pg. A19
1966	CANADA DRY OF GREENSBORO INC	Hill Directory Company, Publishers	Image pg. A23

### W MARKET ST

#### **3907 W MARKET ST**

<u>Year</u>	<u>Uses</u>	<u>Source</u>	
2013	JENKINS INS AGENCY INC NATIONWIDE	Cole Information Services	
	PIEDMONT GLOBAL PRESCHOOL & CHILD	Cole Information Services	
	WILLIAM S PEARSON NATIONWIDE INSUR	Cole Information Services	
2008	WELL BEING CTR weight control insurance	Polk City Directories	Image pg. A3
	JENKINS PEARSON INSURANCE	Polk City Directories	Image pg. A3
2000	HAMLIN TOM ins agtssvcs	R. L. Polk Co.	Image pg. A4
1996	STATE FARM INSURANCE	R. L. Polk Co.	Image pg. A8

#### **3908 W MARKET ST**

<u>Year</u>	<u>Uses</u>	<u>Source</u>	
2000	paper hangin	R. L. Polk Co.	Image pg. A4
	ELITE PAINTING CO pntng	R. L. Polk Co.	Image pg. A4
	KATHY & ASSOC LTD beauty shops	R. L. Polk Co.	Image pg. A4
	YORK CHRISTINE SKIN SOLUTIONS beauty shops	R. L. Polk Co.	Image pg. A4
1996	ESPA	R. L. Polk Co.	Image pg. A8

#### **3912 W MARKET ST**

<u>Year</u>	<u>Uses</u>	<u>Source</u>	
2000	ART SHOP repair svcs	R. L. Polk Co.	Image pg. A4

## FINDINGS

<u>Year</u>	<u>Uses</u>	<u>Source</u>	
1996	ART SHOP	R. L. Polk Co.	Image pg. A8

### 3922 W MARKET ST

<u>Year</u>	<u>Uses</u>	<u>Source</u>	
2013	DIRECTIONS U S A	Cole Information Services	
2008	DIRECTIONS USA modeling agencies	Polk City Directories	Image pg. A3
	Joyce Rodger D	Polk City Directories	Image pg. A3
2000	places l	R. L. Polk Co.	Image pg. A4
	GENES BEACH CLUB	R. L. Polk Co.	Image pg. A4
	drinking places	R. L. Polk Co.	Image pg. A4
	STOWES BAR B QUE eating	R. L. Polk Co.	Image pg. A4
1996	CATERING	R. L. Polk Co.	Image pg. A8
	STOWES BARB QUE	R. L. Polk Co.	Image pg. A8

### 3930 W MARKET ST

<u>Year</u>	<u>Uses</u>	<u>Source</u>	
2013	QUIK SHOPGAS STOP 3 CITGO	Cole Information Services	
2008	QUIK SHOP GAS STOP CITGO	Polk City Directories	Image pg. A3
	serv stations gasoline & oil	Polk City Directories	Image pg. A3
2000	QUIK SHOP GAS STOP	R. L. Polk Co.	Image pg. A4
	grocery stores	R. L. Polk Co.	Image pg. A4
1996	QUIK SHOP	R. L. Polk Co.	Image pg. A8
	CITGO	R. L. Polk Co.	Image pg. A8
	GAS STOP	R. L. Polk Co.	Image pg. A8

### 3932 W MARKET ST

<u>Year</u>	<u>Uses</u>	<u>Source</u>	
2013	JANS HOUSE	Cole Information Services	
	CHINA EXPRESS	Cole Information Services	
2008	Diligner Debbie	Polk City Directories	Image pg. A3
	PAD THAI restaurants	Polk City Directories	Image pg. A3
	B JANS HOUSE restaurants	Polk City Directories	Image pg. A3
	D CHINA EXPRESS restaurants	Polk City Directories	Image pg. A3
2000	MR WONTON eating places	R. L. Polk Co.	Image pg. A4
	B JANS HOUSE	R. L. Polk Co.	Image pg. A4
	RESTAURANT eating places	R. L. Polk Co.	Image pg. A4
	C HAIR CARE CENTER	R. L. Polk Co.	Image pg. A4



## FINDINGS

<u>Year</u>	<u>Uses</u>	<u>Source</u>	
2000	beauty shops	R. L. Polk Co.	Image pg. A4
	E A TASTE OF ITALY eating	R. L. Polk Co.	Image pg. A4
	places	R. L. Polk Co.	Image pg. A4
1996	ALL ABOUT	R. L. Polk Co.	Image pg. A8
	NAILS	R. L. Polk Co.	Image pg. A8
	TANNING	R. L. Polk Co.	Image pg. A8
	HAIR CARE	R. L. Polk Co.	Image pg. A8
	INSTY PRINTS	R. L. Polk Co.	Image pg. A8
	JANS HOUSE	R. L. Polk Co.	Image pg. A8
	MOTOR	R. L. Polk Co.	Image pg. A8
	VEHICLE	R. L. Polk Co.	Image pg. A8
	LICENSE	R. L. Polk Co.	Image pg. A8
	PLATES	R. L. Polk Co.	Image pg. A8

### 3940 W MARKET ST

<u>Year</u>	<u>Uses</u>	<u>Source</u>	
2013	TRIAD YOGA INSTITUTE	Cole Information Services	
2000	RIC FLAIRS GOLDS GYM	R. L. Polk Co.	Image pg. A4
	physcl ftnss factls	R. L. Polk Co.	Image pg. A4
1996	RICK FLAIRS	R. L. Polk Co.	Image pg. A8
	GOLDS GYM	R. L. Polk Co.	Image pg. A8

### 3941 W MARKET ST

<u>Year</u>	<u>Uses</u>	<u>Source</u>	
2013	SHEETZ	Cole Information Services	
	SHEETZ	Cole Information Services	

### 3950 W MARKET ST

<u>Year</u>	<u>Uses</u>	<u>Source</u>	
2013	GUILFORD COUNTY REPUBLICAN PARTY	Cole Information Services	
	GUILFORD COUNTY REPUBLICAN PARTY	Cole Information Services	

### W Market St

#### 3950 W Market St

Client Entered

<u>Year</u>	<u>Uses</u>	<u>Source</u>	
2008	KOTIS PROPERTIES INC real	Polk City Directories	Image pg. A3
	estate	Polk City Directories	Image pg. A3
1996	AARON RENTS	R. L. Polk Co.	Image pg. A8
	& SELLS	R. L. Polk Co.	Image pg. A8

## FINDINGS

<u>Year</u>	<u>Uses</u>	<u>Source</u>	
1996	FURNITURE	R. L. Polk Co.	Image pg. A8
1991	Aaron Rents Inc	R. L. Polk Co.	Image pg. A11
1986	a Aaron Rents Inc	R. L. Polk Co. Publishers	Image pg. A15
	b Vacant	R. L. Polk Co. Publishers	Image pg. A15

### WALKER/MARKET

#### WALKER/MARKET

<u>Year</u>	<u>Uses</u>	<u>Source</u>	
1991	WALKER/MARKET	R. L. Polk Co.	Image pg. A14
1986	WALKER/MARKET	R. L. Polk Co. Publishers	Image pg. A18
1970	WALKER/MARKET	HILL DIRECTORY COMPANY PUBLISHERS	Image pg. A22
1966	WALKER/MARKET	Hill Directory Company, Publishers	Image pg. A25

### WALKER/W MARKET

#### WALKER/W MARKET

<u>Year</u>	<u>Uses</u>	<u>Source</u>	
1961	WALKER/W MARKET	Hill Directory Co., Inc., Publishers	Image pg. A29
1956	WALKER/W MARKET	Hill Directory Co., Inc.	Image pg. A33
1950	WALKER/W MARKET	Hill Directory Co., Inc.	Image pg. A37
1946	WALKER/W MARKET	Hill Directory Co., Inc.	Image pg. A41

### WALKER/W MARKET ST

#### WALKER/W MARKET ST

<u>Year</u>	<u>Uses</u>	<u>Source</u>	
2000	WALKER/W MARKET ST	R. L. Polk Co.	Image pg. A7

## FINDINGS

### TARGET PROPERTY: ADDRESS NOT IDENTIFIED IN RESEARCH SOURCE

The following Target Property addresses were researched for this report, and the addresses were not identified in the research source.

#### Address Researched

3939 D West Market St.

#### Address Not Identified in Research Source

2008, 1998, 1990, 1977, 1950, 1946, 1940, 1936, 1930, 1925, 1921

### ADJOINING PROPERTY: ADDRESSES NOT IDENTIFIED IN RESEARCH SOURCE

The following Adjoining Property addresses were researched for this report, and the addresses were not identified in research source.

#### Address Researched

LEHIGH/UNITED ST

2013, 2000, 1998, 1996, 1991, 1990, 1986, 1977, 1970, 1966, 1961, 1956, 1950, 1946, 1940, 1936, 1930, 1925, 1921

MARKET/WALKER AV

2013, 2008, 2000, 1998, 1996, 1990, 1977, 1940, 1936, 1930, 1925, 1921

MARKET/WALKER AVE

2013, 2008, 1998, 1996, 1991, 1990, 1986, 1977, 1970, 1966, 1961, 1956, 1950, 1946, 1940, 1936, 1930, 1925, 1921

UNITED/LEHIGH

2013, 2008, 2000, 1998, 1996, 1990, 1977, 1966, 1961, 1956, 1950, 1946, 1940, 1936, 1930, 1925, 1921

UNITED/LEHIGH ST

2013, 1998, 1996, 1991, 1990, 1986, 1977, 1970, 1966, 1961, 1956, 1950, 1946, 1940, 1936, 1930, 1925, 1921

UNITED/YALE

2013, 2008, 2000, 1998, 1996, 1991, 1990, 1977, 1966, 1961, 1956, 1950, 1946, 1940, 1936, 1930, 1925, 1921

UNITED/YALE ST

2013, 2008, 2000, 1998, 1996, 1990, 1986, 1977, 1970, 1966, 1961, 1956, 1950, 1946, 1940, 1936, 1930, 1925, 1921

WALKER/MARKET

2013, 2008, 2000, 1998, 1996, 1990, 1977, 1961, 1956, 1950, 1946, 1940, 1936, 1930, 1925, 1921

WALKER/W MARKET

2013, 2008, 2000, 1998, 1996, 1991, 1990, 1986, 1977, 1970, 1966, 1940, 1936, 1930, 1925, 1921

WALKER/W MARKET ST

2013, 2008, 1998, 1996, 1991, 1990, 1986, 1977, 1970, 1966, 1961, 1956, 1950, 1946, 1940, 1936, 1930, 1925, 1921

104 LEHIGH ST

2013, 2008, 2000, 1998, 1996, 1991, 1990, 1986, 1977, 1970, 1966, 1961, 1950, 1946, 1940, 1936, 1930, 1925, 1921

106 LEHIGH AVE

2013, 2008, 2000, 1998, 1996, 1991, 1990, 1986, 1977, 1970, 1966, 1961, 1956, 1950, 1946, 1936, 1930, 1925, 1921

106 LEHIGH ST

2013, 1998, 1990, 1977, 1940, 1936, 1930, 1925, 1921

108 LEHIGH ST

2013, 1998, 1996, 1990, 1977, 1946, 1940, 1936, 1930, 1925, 1921

3900 W Market St

2013, 2000, 1998, 1990, 1977, 1961, 1956, 1950, 1946, 1940, 1936, 1930, 1925, 1921

3900 W MARKET ST

2008, 2000, 1998, 1996, 1991, 1990, 1986, 1977, 1970, 1966, 1961, 1956, 1950, 1946, 1940, 1936, 1930, 1925, 1921

3900 W MARKET ST

2008, 2000, 1998, 1996, 1991, 1990, 1986, 1977, 1970, 1966, 1961, 1956, 1950, 1946, 1940, 1936, 1930, 1925, 1921

3901 MARKET ST E

2013, 2008, 2000, 1998, 1996, 1991, 1990, 1986, 1977, 1970, 1966, 1940, 1936, 1930, 1925, 1921

3903 MARKET ST E

2013, 2008, 2000, 1998, 1996, 1991, 1990, 1986, 1977, 1970, 1966, 1961, 1950, 1946, 1940, 1936, 1930, 1925, 1921

3905 MARKET ST E

2013, 2008, 2000, 1998, 1996, 1991, 1990, 1986, 1977, 1970, 1966, 1961, 1956, 1940, 1936, 1930, 1925, 1921

3907 MARKET ST W

2013, 2008, 2000, 1998, 1996, 1990, 1977, 1956, 1950, 1946, 1940, 1936, 1930, 1925, 1921



## FINDINGS

### Address Researched

### Address Not Identified in Research Source

3941 W MARKET ST	2008, 2000, 1998, 1996, 1991, 1990, 1986, 1977, 1970, 1966, 1961, 1956, 1950, 1946, 1940, 1936, 1930, 1925, 1921
3941 W MARKET ST	2013, 2008, 2000, 1998, 1996, 1991, 1990, 1986, 1977, 1970, 1966, 1961, 1956, 1950, 1946, 1940, 1936, 1930, 1925, 1921
3942 MARKET ST W	2013, 2008, 2000, 1998, 1996, 1990, 1977, 1970, 1966, 1961, 1956, 1950, 1946, 1940, 1936, 1930, 1925, 1921
3950 W Market St	2013, 2000, 1998, 1990, 1977, 1970, 1966, 1961, 1956, 1950, 1946, 1940, 1936, 1930, 1925, 1921
3950 W MARKET ST	2008, 2000, 1998, 1996, 1991, 1990, 1986, 1977, 1970, 1966, 1961, 1956, 1950, 1946, 1940, 1936, 1930, 1925, 1921
3950 W MARKET ST	2008, 2000, 1998, 1996, 1991, 1990, 1986, 1977, 1970, 1966, 1961, 1956, 1950, 1946, 1940, 1936, 1930, 1925, 1921
4125 WALKER AVE # OPEN	2013, 2008, 2000, 1998, 1996, 1991, 1990, 1986, 1977, 1970, 1966, 1961, 1956, 1950, 1946, 1940, 1936, 1930, 1925, 1921
4240 UNITED ST # 4254	2013, 1998, 1991, 1990, 1986, 1977, 1970, 1966, 1961, 1956, 1950, 1946, 1940, 1936, 1930, 1925, 1921
4301 UNITED AVE	2013, 2008, 2000, 1998, 1996, 1991, 1990, 1986, 1977, 1966, 1961, 1956, 1950, 1946, 1940, 1936, 1930, 1925, 1921
4301 UNITED ST	2013, 1998, 1990, 1977, 1970, 1966, 1961, 1956, 1950, 1946, 1940, 1936, 1930, 1925, 1921
4302 UNITED ST	2013, 2008, 2000, 1998, 1996, 1990, 1986, 1977, 1970, 1966, 1961, 1956, 1950, 1946, 1940, 1936, 1930, 1925, 1921
4303 UNITED AVE	2013, 2008, 2000, 1998, 1996, 1991, 1990, 1986, 1977, 1966, 1961, 1956, 1950, 1946, 1940, 1936, 1930, 1925, 1921
4303 UNITED ST	2013, 1998, 1990, 1977, 1970, 1966, 1961, 1956, 1950, 1946, 1940, 1936, 1930, 1925, 1921
4305 UNITED AVE	2013, 2008, 2000, 1998, 1996, 1991, 1990, 1986, 1977, 1966, 1961, 1956, 1950, 1946, 1940, 1936, 1930, 1925, 1921
4305 UNITED ST	2013, 1998, 1990, 1977, 1970, 1966, 1961, 1956, 1950, 1946, 1940, 1936, 1930, 1925, 1921
4307 UNITED AVE	2013, 2008, 2000, 1998, 1996, 1991, 1990, 1986, 1977, 1966, 1961, 1956, 1950, 1946, 1940, 1936, 1930, 1925, 1921
4307 UNITED ST	2013, 1998, 1990, 1977, 1970, 1966, 1961, 1956, 1950, 1946, 1940, 1936, 1930, 1925, 1921
4309 UNITED AVE	2013, 2008, 2000, 1998, 1996, 1991, 1990, 1986, 1977, 1966, 1961, 1956, 1950, 1946, 1940, 1936, 1930, 1925, 1921
4309 UNITED ST	2013, 1998, 1990, 1977, 1970, 1966, 1961, 1956, 1950, 1946, 1940, 1936, 1930, 1925, 1921
4309 UNITED ST	2008, 2000, 1998, 1996, 1991, 1990, 1986, 1977, 1970, 1966, 1961, 1956, 1950, 1946, 1940, 1936, 1930, 1925, 1921
4311 UNITED ST	2013, 2000, 1998, 1996, 1991, 1990, 1986, 1977, 1970, 1966, 1961, 1956, 1950, 1946, 1940, 1936, 1930, 1925, 1921
4401 UNITED AVE	2013, 2008, 2000, 1998, 1996, 1991, 1990, 1986, 1977, 1966, 1961, 1956, 1950, 1946, 1940, 1936, 1930, 1925, 1921
4401 UNITED ST	2013, 1998, 1996, 1990, 1977, 1970, 1966, 1961, 1956, 1950, 1946, 1940, 1936, 1930, 1925, 1921
4401 UNITED ST	2008, 2000, 1998, 1996, 1991, 1990, 1986, 1977, 1970, 1966, 1961, 1956, 1950, 1946, 1940, 1936, 1930, 1925, 1921
4403 UNITED AVE	2013, 2008, 2000, 1998, 1996, 1991, 1990, 1986, 1977, 1966, 1961, 1956, 1950, 1946, 1940, 1936, 1930, 1925, 1921
4403 UNITED ST	2013, 2008, 2000, 1998, 1996, 1991, 1990, 1977, 1970, 1966, 1961, 1956, 1950, 1946, 1940, 1936, 1930, 1925, 1921
4405 UNITED AVE	2013, 2008, 2000, 1998, 1996, 1991, 1990, 1986, 1977, 1966, 1961, 1956, 1950, 1946, 1940, 1936, 1930, 1925, 1921

## FINDINGS

### Address Researched

4405 UNITED ST

4407 UNITED AVE

4409 UNITED AVE

### Address Not Identified in Research Source

2013, 1998, 1990, 1977, 1970, 1966, 1961, 1956, 1950, 1946, 1940, 1936, 1930, 1925, 1921

2013, 2008, 2000, 1998, 1996, 1991, 1990, 1986, 1977, 1966, 1961, 1956, 1950, 1946, 1940, 1936, 1930, 1925, 1921

2013, 2008, 2000, 1998, 1996, 1991, 1990, 1986, 1977, 1966, 1961, 1956, 1950, 1946, 1940, 1936, 1930, 1925, 1921

## **Source Page Images Appendix**

LEHIGH ST 2008

Polk City Directories Now on the Internet @ www.citydirectory.com

NEW NEIGHBOR

LEES CHAPEL RD Cont'd
2408 Parrish Walter W Jr
2412 No Current Listing
2416 Nate Donnie R & Starr M
PATE'S YARD SVC lawn & grounds maintenance
2418 Obafemi Adeyoyin O & Titilopa C
2420 No Current Listing
2421 Hudson Brandi N
2425 No Current Listing
2426 Woodburn Delores W & Raymond W
2427 No Current Listing
2429 Soule Daniel S & Cynthia J
2430 DEL TAB OF TRUTH OUTREACH ministries - out reach
2431 Cole Garland L
Cole Pauline F
BRIGHTWOOD SCHOLAR RD INTERSECTS
2500 GUILDFORD COUNTY SCHOOLS county government- genl offices
2501 Cain Rivers A
2505 FIRE DISTRICT NUMBER 13 INC fire departments
GUILDFORD COUNTY STATION fire departments
2507 Whitefield Dennis L & Shearin L
2600 Mahaffey Kenneth W & Sharon K
2601 - 2602 No Current Listing (2 Hses)
2607 Johnson Gene
+ HILL CROFT RD INTERSECTS
BUSINESSES 33 HOUSEHOLDS 359

LEESFORD TRL (GREENSBORO)
+ ZIP CODE 27406 CAR-RT R019
20 SHAGART ENTERPRISES LLC nonclassified establishments
BUSINESSES 1

LEEWARD CT (GREENSBORO)-FROM 1501 REGENTS PARK LN NORTHEAST
+ ZIP CODE 27455 CAR-RT C028
1 Flora Horace G
2 Vasquez David A & Griselda A
3 Korzenowski Albert S & Linda A
4 Simpkins Carolyn Y
5 Carlton Kacy
6 Martindale John F & Malony A
7 Park Eui H & Un S
8 Lang Douglas M & Anne T
HOUSEHOLDS 8

LEFTWICH ST (GREENSBORO)-FROM 608 MAGNOLIA ST SOUTHEAST
+ ZIP CODE 27401 CAR-RT C005
201 Davis Ashley E
Williams Jeremy F
202 - 203 No Current Listing (2 Hses)
204 Graham Lutie F
205 1 Overton Karen E
2 Winfree John
206 Meredith Hillary D
Meredith Ashley D
207 Taylor Carolyn S
Gordon David
208 Moorefield Delbert J
Moorefield James D
209 Boyd Robert D
210 McAlhade
1 Thomas Emma H
2 Nurnham James A
211 Campbell Zachary J
Campbell Tara
212 1/2 Walter Beinda
213 Sollys Adam P
214 No Current Listing
+ N CHURCH ST INTERSECTS
+ N CHURCH ST CONTINUES
+ ZIP CODE 27405 CAR-RT C006
307 Kennedy Solomon B
Moore Margaret C
311 No Current Listing
+ CHESTNUT ST INTERSECTS
HOUSEHOLDS 22

LEHIGH ST (GREENSBORO)-FROM 4399 CORNELL AVE SOUTHWEST
+ UNITED ST CONTINUES
+ ZIP CODE 27407 CAR-RT C004
106 Yearbrough Clinton C
Yearbrough Jennifer A
108 No Current Listing
+ PRINCETON AVE INTERSECTS
200 Esham Melanie R
202 Idol Bruce S
204 Gordon Brenda H
+ HARVARD AVE INTERSECTS
311 Thompson Mary L
+ CORNELL AVE ENDS
411 No Current Listing
+ TRINITY AVE ENDS
HOUSEHOLDS 7

LEITZEL AVE (GREENSBORO)-FROM 698 W VANDALLA RD
+ RED CHIEF ST CONTINUES
+ ZIP CODE 27406 CAR-RT C006
500 Tussey Wilson J II
Tussey Wilson J III
502 Strickland Seditz K & Cynthia P
503 Murphy William C
Murphy Thremene B
504 Reeves Herbert T & Christine G
505 Reeves Ulysses D
506 Molver Steven D
508 Amette Jerry & Clarice P
+ LEITZEL CT BEGINS
510 Montalbo Juan A
511 McMillan Shyann R
Thompson Clarence A
512 Evans Robert
Evans Courtney E
514 Long Robert M & Cynthia S
515 Bradshaw Mary L & Christopher C
516 No Current Listing
518 Moye Perry E
Moye Pamela S
520 Q Long Randy L
Peace Kim E
HOUSEHOLDS 17

LEITZEL CT (GREENSBORO)-FROM 511 LEITZEL AVE SOUTH
+ ZIP CODE 27406 CAR-RT C006
2 Smith Kathy M
3 Sturdivant Clayton S Jr
Sturdivant Anna F
4 Boyd Allen A II
Boyd Samantha
5 No Current Listing
6 Wright Dorothy A
Wright Telly S
7 No Current Listing
8 Harochel James
Hester Elizabeth
9 Carter Glenn C & Donna R
HOUSEHOLDS 9

LELAND DR (GREENSBORO)-FROM 99 BENT OAK CT EAST
+ LAWDALE DR CONTINUES
+ ZIP CODE 27455 CAR-RT C037
102 Lamb Barbara A
Lamb Susan M
103 Depue Kenman S & Sandra S
104 Ricketts Bill A Jr & Sharon C
105 Pegram Norma G
106 Cook Nicole A
Smith Nicole
107 Galliter David L & Heather M
108 McKoy-Landry Emma M
109 Burnett Clayton H & Geraldina M
110 Robards Connie I
111 Cole Frances R & Aaron M
200 Romero Monika R
Romero Gabriella
201 Harrington Marie W & Donald L
202 Orr Clyde A & Frances J
203 Allen Edna E
Mason William S & Mary D
HOUSEHOLDS 22

LELAND DR Cont'd
204 Robinson George H & Kathy H
205 Orren Linda W
206 Neal Tony M Jr & Valerie R
207 Rizzola Leonora M
209 Dewberry Samuel D Sr & Della K
211 Cheek Judith E
Falls Judith C
Falls Angelena C
215 No Current Listing
+ ROUND OAK CT CONTINUES
+ ROUND OAK CT ENDS
300 Taylor Evelyn M
Taylor Deltra A
301 Morris Heywood G
302 Rivers Olivia S
Rivers Lisa M
303 Bruce Merril K
304 Q Holland Victoria
T & L packaging serv
305 - 306 No Current Listing (2 Hses)
307 Manning Gene E & Linda W
309 No Current Listing
+ BEAT OAK CT ENDS
401 No Current Listing
403 Pitchford Evelyn M
BUSINESSES 1 HOUSEHOLDS 35

LENDEN ST (GREENSBORO)
+ ZIP CODE 27408 CAR-RT C009
1821 CORE DYNAMICS FITNESS SVC health clubs studios/gymnasium
1901 CONSTRUCTION SERVICES GROUP painters
DREAM WEAVE & WIGS hair replacement
2 COHARIE INSURANCE insurance- chartered-life
9 HIGHLANDER SEARCH executive search consultants
LEITZEL CT BEGINS
10 MAKE A DIFFERENCE religious org
1904 Booth Larry Q
1906 DEEP RIVER PRINTING printers
THOMAS JAMES CONSTRUCTION genl contractors
1908 Q Dickstein Sherry
FORHAN SARA E MD physicians & surgeons
LANE EL ZABETH C nurses-practitioners
1809 CLUB AT GREEN VALLEY health clubs studios/gymnasium
PARISI SPEED SCHOOL schools
Walsh Rob
1815 DUPLANTIS SHELLEY JOY midwives
GUILDFORD ORTHOPAEDIC & SPORTS physicians & surgeons
SHAW KIMBERLY D midwives
SOS PHYSICAL THERAPY physical therapists
WILLIAMS MARIE L midwives
1917 APPLE TREE ACADEMIES child care serv
Taylor Atn B
Taylor Barbara J
BUSINESSES 18 HOUSEHOLDS 5

LENNIE DR (GREENSBORO)-FROM 4601 EDEN ROCK RD SOUTH
+ ZIP CODE 27406 CAR-RT R010
1700 Sweeney John H & Mary T
1706 Lee Shirley P
Lee Teresa J
+ EDEN ROCK RD BEGINS
1802 Kidd Buford W & Minnie L
Terrell Marla R
+ SPLITRAIL CT BEGINS
1900 Tonkins Wilson D
Tonkins Nagatha D
1901 Whitsett Almeta M
Whitsett Carl R
1903 Q Mathis-Presnell Pamela M
Q Presnell Terry L
1905 Brown Pamela F
Brown George
+ YOUNGS MILL RD BEGINS
HOUSEHOLDS 9

LENOIR DR (GREENSBORO)-FROM 1399 ALDERMAN DR WEST
+ ZIP CODE 27408 CAR-RT C017
2802 Hendrick Walter W Jr & Juanita S
2803 Granham Thomas L Jr & Mary L
2804 - 2805 No Current Listing (2 Hses)
2806 Halay Jamie E
2807 No Current Listing
2808 McNeil Nancy B
2809 White Bryan C & Gayla H
2810 Deese James F & Wendy W
2812 Robbins Earl F & Suzanne R
2813 Foulos Christopher N & Susan R
2814 Corman Zel R
2815 Stone Helen M & William H
2816 Costello Michael E & Irene S
2817 Bailey Lois D
2819 Huff John R & Katherine C
2821 Hill Jeffrey D & Sara N
LENOX CT (GREENSBORO)-FROM 3499 NORMANDY RD WEST
+ ZIP CODE 27408 CAR-RT C007
3400 Hawley Herman D
3402 Overfield Carrie W
Overfield Darren V
3403 Harrison Kimberly B
3404 Peters Tracy N
Peters Valerie A
3405 KEMBLE ELECTRICAL SVC INC electric contractors
Kemble Pena O
3406 Londraville Paul R
BUSINESSES 1 HOUSEHOLDS 6

LEO DR (GREENSBORO)-FROM 2801 HAIG ST
+ ZIP CODE 27405 CAR-RT C010
2897 No Current Listing
2698 Q McDowell Tunisia
2700 Sharpe Cynthia G
2702 Brown David
Brown John D
2703 Coble Darrel L & Vickie A
Wheeler Pamela
2704 Cabrera Estaban B
Cabrera Sara
2705 Magodo Dain I
2706 Solomon Teresa M
2707 Pegram Larry W & Frances M
2708 Gonzalez Antonio
2709 Q Turay Fanta M
2710 Q Brawley Denice G
Thomas Brenda
B Q Hendron Charles W
2711 Harris Ellie S
2712 Mosqueda Agustin
2713 Fontana John P
Fontana Patricia G
J & F CERAMICS INC bathroom remodeling
2714 Gregory Ruth P
Gregory Elizabeth M
2717 Q Raynor Danielle
Tisdale Martin
2718 Hartman Wade J
Hartman Betty L
2719 Q Soper Sabine S & David A
Evelyn E
2720 Douglas Anthony R & Yolanda S
2721 Daye Claudius W & Priscilla S
2723 Douglas Anthony R & Yolanda S
+ KENON ST BEGINS
2800 Sanabria Angel L
Sanabria Sarah L
2801 Brame Eddie F
Brame Norman F
2803 Idol William A Sr & Peggy C
2804 Foster Dwight J & Queen E

LEO DR Cont'd
2806 Barthe Youssouf F
2807 Q Davidson Carl D
Davidson Dana
2808 Damnick Andrea D
2809 No Current Listing
2810 Mays Edward
Mays Standa D
2811 Walker Stephen F & Tammy J
2812 Q Sharpless Mary L
2814 Marcer Jeanette L
2815 Davis Keshia N
Davis Loreston E
2816 Q Miller Linda U
Owens Delacy
2817 Graves John W & Victoria R
2818 Stone Michael K
Stone Yolanda E
2819 Kimber Kenneth R & Lorle P
2820 No Current Listing
2821 Chase Todd B & Diane F
2822 No Current Listing
2823 Q Cooke Carroll A
Drumwright Anthony
Stewart Antonio
2824 Frye Sherrie N
Frye Jasmine S
2825 Gray Alina L
2826 Wright Michael A
2827 Frison Ursula M
2828 Q Clark Kenneth L
2900 Q Scales Damon K
2901 Osorio Fernando U
+ HAIG ST INTERSECTS
+ OUEENSBERRY CT BEGINS
+ WINDSOR CREEK WAY INTERSECTS
+ WINDSOR CREEK WAY ENDS
3101 No Current Listing
3103 Burton Barbara J
3105 Rancolph Marita F
3107 Reynolds Tamara M
3109 No Current Listing
+ CRAVEN ST BEGINS
+ WHITE CHAPEL WAY BEGINS
BUSINESSES 1 HOUSEHOLDS 63

LEONA DR (GREENSBORO)-FROM 5901 SILER RD NORTHWEST
+ ZIP CODE 27406 CAR-RT R015
2102 Saunders Kenneth A II & Gail
2103 Barber Darrell W
Barber Laura B
2104 Brown James E & Jolie W
2105 Taylor William
Taylor Jeana
2106 Farra Betty J
2107 Forrest Herbert W Jr & Betty B
2109 Hayworth Michele H
2110 Humble Johnnie M & Kathryn H
B Q Hendron Charles W
2111 - 2112 No Current Listing (2 Hses)
2113 Tilley Richard L & Tonaka L
2115 Ward William A & Shirley M
2117 Evans Kenneth L & Jean H
+ HAROLD DR ENDS
+ HAROLD DR ENDS
2201 Thompson Beverly B
2203 McGehee Brad M
McGehee Sandana A
HOUSEHOLDS 15

LEONARD DR (GREENSBORO)-FROM 1145 MEADE DR WEST
+ ZIP CODE 27410 CAR-RT C021
101 Innon Billy D & Janet W
102 Alton Edward L
103 Q Mandalers Catherine P
104 Porter John A
Porter Monica
105 Branstrator Jeffrey M & Ellen K
Skeel Daniel L & Susan W
106 Watson C D
107 Clark David G & Sarah V
109 Q Spoonster Kiernan A
+ MONTPELLIER DR INTERSECTS
HOUSEHOLDS 9

Get Mailing Lists, Sales Leads, and Business Credit Reports on-line and other Polk City Directories @ www.citydirectory.com

STREET GUIDE



UNITED ST 2008

UNDERWOOD DR - US HIGHWAY 29 N

UNDERWOOD DR Cont'd
5612 Watson Rodney J & Lois A
5614 Ford Dennis W & Donna G
5615 Hogan Jackson W & Jane W
5616 Wood Marsha C
5617 Cline Viola D
5618 Holland Cindy L
5619 Hall Clayton L Jr & Ann J
5621 Riggins Herschel W
7 RAYENWOOD DR INTERSECTS
5700 Stentz George S Jr & Nancy U
5702 Crew Nancy J
5720 Forio Brankica
5722 Smith Donald A & Ann P
SPRINGTIME DR INTERSECTS

HOUSEHOLDS 22

UNION ST (GREENSBORO)-FROM 901
DILLARD ST WEST
FREEMAN MILL RD CONTINUES
FREEMAN MILL RD INTERSECTS
DICK ST ENDS
ZIP CODE 27403 CAR-RT C016
706 James Geneva M
DILLARD ST BEGINS
813 Chavez Maria L
816 No Current Listing
SILVER AVE BEGINS
904 Simmons Essie
906 Kaba Mauldia W
908 - 913 No Current Listing (4 Hses)
GREGORY ST INTERSECTS
917 Myrick Alan R
921 No Current Listing
923 McPherson Jerry M
925 - 927 No Current Listing (2 Hses)
HIGHLAND AVE INTERSECTS
1001 - 1003 No Current Listing (2 Hses)
1005 O Bediz David R
1007 No Current Listing
1010 Cagal Candido
1012 - 1019 No Current Listing (5 Hses)
LEXINGTON AVE BEGINS

HOUSEHOLDS 25

UNITED ST (GREENSBORO)-FROM 4109
ASHLAND DR NORTHWEST
ZIP CODE 27407 CAR-RT C004
4205 No Current Listing
4207 O Wooten Robert
4209 No Current Listing
4211 O Frank William P Jr
4215 No Current Listing
ROSEBRIAR CT ENDS
4216 SARTIN'S BEAUTY SHOP beauty salons
Wall Eva E
4217 Rodriguez Jorge L
4219 Sulton Dexter B
Sulton Karen D
4221 Hostetter Lisa C
4222 Saha Koffi B
4223 O Harris Suzy M
4224 Ashford Heather L
4225 Shipwash Deborah
4225 Whisenant Mark A
4227 No Current Listing
4228 MORRIS MANOR APARTMENTS apartments
WILDOMAC apartments
4229 Randall Stephen M
4230 O Collozo Salvador
4230 O Hairston Walter
4230 O Rider Mollie
4231 O Nguyen Alisha
4231 O Dease Shirley N
4231 O Shin Jonghee H
4231 O Wilson Monica
4231 O Fisher Majorie J
4231 O Fisher Ayla
4231 O Jones Inger O
4231 Richards Curtis J & Wendy J
4232 O Crump Sharon

UNITED ST Cont'd

Gibson Emerson
A Eury Gloria R
Thompson Shaquan
D Elbuehra Osman
H Ruiz Marta S
H Ruiz Santos M
J Fraher Freddie D
K Ryan Anson R
2434 Dominguez Nicomedez
4235 O Fraser Amy A
4236 Algoal Yazied A
O Lucas Lance
O Riak G A
B Lambert William
B Lambert Perry
C O Banks Donald
F O Hassan Najla M
H Lumpkin Christina
4237 Jones Sharon W
4238 Elhassan Yousef
B Robinson Randy L
D Alston Wayne V
E Loye Gary W
F O Bynum Dawn
F Bynum Courtney
H Williams Calvin A Jr
4239 O Parra Chiquinquira
O Shulz Walter L
4240 LE RUMBO PAYLESS AFRICAN HAIR beauty salons
Nagib Bouzerak
O Rogers Deborah
C KINGWOOD CO framing contractors-buildings
F Belibied Tahar
4241 Charesnowsky Theodore C
4242 A Straughtm Charlie N Jr
B O McCallum James B
C Jackson Darlie D
E O Garcia Francisco A
F Ptkley Nancy A
4243 Jakob Alexander A
Jakob Luisa F
4244 A O Malusi Mathok
A Tomsett Daniela M
H O Collins Dominique S
4246 O Grant Zakkiyah
O Olympto Oladikko
C White Tab H
4248 O Mills Ricky D
E O Wilson Wendell T
G O Shaw Curtis Sr
4250 B O Bradley Brittany
D Graves Ditra M
F O Harris Christopher L
F O Allen Keisha
4252 A Adams Gaiachow
E Vasquez Hugo
F O Ibrahim Abubakda
4254 Merritt James L
apartments
A O Brunt-Ray Marisa D
E King Erika A
G O Bulla Eliza C
4301 Cook Allen D & Suzanne J
4303 No Current Listing
4305 Andrews Michele L
4307 Liszka William T
4309 No Current Listing
4311 O Wang Zhilui
LEHIGH ST INTERSECTS
4401 Hayes Thomas G
4405 Crator David A
3 O Paddock Jeremian J
BUSINESSES 6 HOUSEHOLDS 96
UNIVERSITY DR (GREENSBORO)-FROM 1799
COBB ST SOUTH
WALKER AVE CONTINUES
ZIP CODE 27403 CAR-RT C010
510 Whitte Amanda N
COBB ST INTERSECTS
HOUSEHOLDS 1
UNIVERSITY CIR NC A & (GREENSBORO)
ZIP CODE 27411 CAR-RT C000
202 UNIVERSITIES GALLERIES art galleries & dls
BUSINESSES 1
UPLAND DR (GREENSBORO)
ZIP CODE 27405 CAR-RT C009
1500 No Current Listing
1501 Seawell Jeffrey W Sr

UPLAND DR Cont'd

SEAWELL'S CREATIVE DAY CARE child care serv
1502 Anderson Marion M
1604 Tippet James R & Evelyn T
1505 Foster Gregory M
1506 Beck Jack E & Marie G
1507 Hunt Susan G
1508 Yow Inez H
1509 Gray Betty C
1510 Ponder Demetrius Jr
1511 O Pender Stephanie J
1512 Dungee Michael L
Dungee Sharon E
O Jackson Frouan D
Waters Sharon Z
1513 Vaughn Betty W
1514 O Behling Albert L
O Wilson James S
1515 Coleman Nada L
1516 Pegram Howard C & Nancy P
1517 Swofford Michael R & Pamela G
1518 Brewer Dorothy S
1600 Curation Wesley R
1601 No Current Listing
1602 Caviness Robert R Sr & Barbara P
1603 Thompson Brian C & Jamie F
1604 Jones Allan P & Deborah
1605 No Current Listing
1606 Combs Joanna
Combs Lee R Jr
1607 No Current Listing
1608 O Riddle Michael S
1609 - 1810 No Current Listing (2 Hses)
1611 O McCoy Lauren R
1612 No Current Listing
1614 Caviness Frances M
1615 Hamilton Odania
Hamilton Shaun
1616 Varner Sandra M
1617 Golins Cassandra
Golins Bobbie M
1618 O Shoemaker Elizabeth M
1619 Harrigan Kity M
1820 Smith Leslie M
1621 O Rivera Victor
BUSINESSES 1 HOUSEHOLDS 42
URBAN DR (GREENSBORO)-FROM 2001
POTOMAC DR NORTHWEST
ZIP CODE 27408 CAR-RT C017
1902 - 1904 No Current Listing (2 Hses)
1905 Locklear Randy D
Locklear Tammie S
1906 AFTER HOURS PRO CLEANING SVC janitor serv
Hauser Shelena N
1907 O Outley Brian P
1909 No Current Listing
1911 Miller Janice L
O Wohner David
POTOMAC DR BEGINS
2001 Tomlinson Albin A
Tomlinson Dorothy L
2002 - 2003 No Current Listing (2 Hses)
WACHOVIA DR ENDS
2005 Nani Eunna N
2007 Dobbins Fredrick F & Lorista W
2008 Wolfe Christopher S & Casandra D
2009 Odell Thomas W Jr
Odell Tina M
2010 Nicks Brian M
2011 Edwards James L Jr
Edwards Bratilia S
2012 Rakes Kay S
2013 Drewery James C & Patricia M
2014 Nguyen Phong H
2016 No Current Listing
2019 Lawrence Terrance E

URBAN DR Cont'd

+ W MEADOWVIEW RD INTERSECTS
BUSINESSES 1 HOUSEHOLDS 23
US HIGHWAY 29 N (GREENSBORO)-FROM
5498 MILFORD RD NORTHEAST
ZIP CODE 27405 CAR-RT C014
4100 AFFORDABLE RESIDENTIAL nonclassified establishments
Aguilar Rodolfo
O Bravo Agundiz Luis
Diaz Marie G
O Fitzgerald Micheal
Gonzalez David & Ofelia
O Hernandez Osiel
K'Briuh Thek A
Kivett Don W
O Montero David
Morales Rafael
Moran Sebino
O Mosqueda Garcia Maria
OAKWOOD FOREST MOBILE HOME VLG mobile homes
Pugh John
Retana Paul
O Rikard Marysela
Romo Andrea
O Stevens James
Toledo Armando
O Valenzuela Adriana
Vasquez Ma L
1 O Cuellar Joyce
1 SANDRA OLVERA RAMIREZ RETAILER gent merchandise- retail
2 Blackwell Norma J
2 Blackwell Maria
3 Garcia Santiago
3 Jurado Angelica
5 Bowden Carlton D Sr & Marlene B
5 O Medina Veronica
6 O Levens Billie J
6 Swearingen Tammy L
8 O Brown Dana
8 Kennedy Susan
9 O Solis Cristina
11 Rodriguez Sixto G
12 Austin Kevin R
15 O Sherman Katie N
19 O Hernandez Lorena
27 Golden Sally C
31 O Melchor Garcia
32 Lopez V G
32 Lopez Melissa
37 Thompson Emma C
51 Carpenter Pamela D
52 Sanchez Oscar
52 Sanchez Bartolo
57 Morales Brenda
67 Hernandez Armando L & Maria D
79 Salazar Adriana
79 Salazar Jose A Jr
82 Brown Donald E
88 Noah Howard L
88 Vollmer Diana L
97 Morris Linda W & William D
101 Boyd Anthony R & Cassandra T
107 Graham Dora A
110 Corbett Lillie W
110 Corbett Becky
111 Wilson William R
111 Wilson Betty H
120 Smith Steven K & Amy C
124 Stewart Wendy B
127 Robinson Clarke

US HIGHWAY 29 N Cont'd

138 Hammett Roger D
158 Ivey Ruth M
158 Ivey Lisa
161 Adler Doris W
168 Barber Cusellio B Jr & Natalie M
181 Harris Birdie M
181 Harris April D
189 O Lafontaine Evelyn S
200 Avila Jorge A
200 O Dungan Jerry L
208 Barbour Mel
208 Barbour Melody
212 Moreno Juana M
213 Clark Annette M & Tommy
228 Cortes Alejandro
229 Garcia Rolando P & Maria E
230 Conite Frank J
230 Matchner Betty J
232 Collins James F
232 Collins Sharon
234 Romero Elias A
235 Hallenbeck Glady M
239 O Castel Jesus
244 Holmes Patricia A
247 Culbreth Claudia
4106 GLADE SELF STORAGE storage-household & commercial
U-HAUL CO truck renting & lease
4110 FARMER ELECTRICAL SALES INC mfrs- agents & representatives
4116 Hilli Havilan Z
4120 Scates James Z & Fannie B
ZIP CODE 27405 CAR-RT R030
4200 Borroneos Hugo
O Bonaparte Carmen A
Briones Lorena
Campos Mauricio
O Carrizosa Ana M
Chandler P W
ESPITIA PAINT CO painters
Flores-Sierra Jose
Gabrylewicz Judy D
Jasso Vazquez Branda
Landa Paul
Lopez Bernardino
Lopez Rosalva
O Madrid Jose
O McCabe April
MIGUEL GONZALEZ PAINTING painters
Moran Garonimo
O Moreno Mireya
O Myers Beverly
O Rivas Lorenzo
O Roomer W
Rosales Martha H
O Summers Ana
Toledo Jose A
Trejo Orozco Juana
Vazquez Carmen
Vazquez Luis
4 O Mayo Monica
25 Arrodondo Miryana
248 Shropshire Jack S
245 Summers A
254 Gonzalez Velatta P
254 Gonzalez Mario T
259 Fields Lizzie
267 Morris Kevin M & Shirrill C
277 Wright George C Jr
283 Palmieri Edward V
284 Covert Charles E

This directory is property of Polk City Directories. It is leased for the personal use of the subscriber. Use of this directory is subject to the Terms of Use appearing on the title page of this directory. This information changes by 60% each year. For an updated directory call 1-800-275-7655 or www.citydirectory.com



D West Market St.

2000

NEW NEIGHBOR

215

W MARKET ST

W MARKET ST
Rice Martija E. 379-9540
1704H James Benjamin D. 374-5963
1705G Whitcomb Bill 373-9411

W MARKET ST
Medford James A & Caroline 852-0271
+S ELAM AVE BEGINS
2700 Bulmar James S 294-7090

W MARKET ST
Plank David 855-6314
A RAGAN ASSOCIATES
psychologists 855-6314

W MARKET ST
SIGCOM tele comm 547-9700
+W GREEN CT BEGINS
ZIP CODE 27407 CAR-RT C020

W MARKET ST
BIGGS TAVERN drinking
4618 a HONEY BEE misc food
stores 294-3704

LEHIGH ST 2000

LEES CHAPEL RD TO LELAND DR

200

HOMEOWNER

LEES CHAPEL RD

1602 Slate Vance H Jr 811-4182
Slate Peggy S 811-4182
Hilliard Curtis L Jr 375-3544
Hilliard Carol W Jr 375-3544
1513 Clapton Randy C 375-4397
Clapton Elizabeth D 375-4397
1514 Parks Harvey E & Margaret 821-4288
Whitehead Robert 375-1485
Wicker Eric 954-9559
Williams Anton 854-8383
Williams Aric 954-8080
Williams C R 821-3873
Williams Cortance 375-1538
Williams Ernest 954-2841
Williams Lashawn D 954-7970
Williams Monica 621-9887
Williams Opal 954-8469
Williams S 621-7748
Williams Sauntya 375-6049
Williams Willie 375-4532
Williamson Kenric 375-0802
Wilson Chad 954-2884
Wilson Latisha 954-8288
Wilson Nicole 375-7104
Woodard Timothy 621-8678
Woodox Pamela 954-7166
Worden Cristy 954-7667
Worth Kelly 375-1725
Wrenn Melanie 954-8029
Wrenn Ronald L 621-0188
Wright George T 954-3413
Wright Thomas 621-9615
Wright Tamonica 954-3935
Wyatt Latisha 954-0643
Young D 954-3056
Young Sean 954-3056
101S-103E Not Verified (4 Apts)
103N McKinson Paulette J 104N McWilliams Hope D 106B Not Verified
106D Koger Angela M 106M Not Verified
106M Goots Gail M 107M Gerald Max K 107N-203R Not Verified (7 Apts)
205M Arbegast Lori W 205N-205P Not Verified (2 Apts)
206G Hooper Meloney D 206H Starkey Nancy J 301F Munn Michael J 301G Not Verified
301K Boswell Vernessia L 301M-303A Not Verified (5 Apts)
303K Feaster Capri A 303L-304L Not Verified (3 Apts)
304O Mula Philip J 304R Gunner Jerry D 304R Gunner Renita Y 305G Leach Gracie M 305M-306B Not Verified (2 Apts)
306D Milan Daymond M 306L-307P Not Verified (3 Apts)
1374 Baldwin Henry L II & Marjorie 1376-1378 Not Verified (Hess)
1095 McWALBE INC TRADING grocery stores 621-6363
+YANCEVILLE RD BEGINS +YANCEVILLE ST ENDS
ZIP CODE 27405 CAR-RT C025
1401 Brown Virginia W 375-8304
Brown Monica R 375-8304
140R Lucas Lacy L 621-1541
1411 Bailiff Jamie 954-2304
QBanbel Ezekiel 375-5750
Blake J V 375-8184
Dixon M 954-1997
Fowlkes B N 375-1662
Gellman Jessie P 375-6924
Hartell Ruby 621-5781
Isley James 375-1020
Key Herman 375-1468
Lawson Willie F 954-2431
Maness Arthur 621-5528
McNeil L M 375-1300
Ryen Minnie 621-9276
SAINT GALS MANOR residential care 621-5336
Taylor B K 621-0904
Troxler Ruth W 621-1372
White Dorothy 375-3138
Williamson Ruth O 375-5205
1414 Cockburn James J Jr & Nancy 621-1067
1418 Wyrick Edith M 621-1608
Wyrick Jonas S Jr 621-1605
1420-1422 Not Verified (2 Hses)
1428 Murray Kenneth H 375-3788
Murray Jason 375-3786
+MITCHELL AVE ENDS
1500 McAdoo Patricia G 621-0881
McAdoo Steve B 621-0881

LEES CHAPEL RD

1504 Parks Harvey E & Margaret 821-4288
Whitehead Robert 375-1485
Wicker Eric 954-9559
Williams Anton 854-8383
Williams Aric 954-8080
Williams C R 821-3873
Williams Cortance 375-1538
Williams Ernest 954-2841
Williams Lashawn D 954-7970
Williams Monica 621-9887
Williams Opal 954-8469
Williams S 621-7748
Williams Sauntya 375-6049
Williams Willie 375-4532
Williamson Kenric 375-0802
Wilson Chad 954-2884
Wilson Latisha 954-8288
Wilson Nicole 375-7104
Woodard Timothy 621-8678
Woodox Pamela 954-7166
Worden Cristy 954-7667
Worth Kelly 375-1725
Wrenn Melanie 954-8029
Wrenn Ronald L 621-0188
Wright George T 954-3413
Wright Thomas 621-9615
Wright Tamonica 954-3935
Wyatt Latisha 954-0643
Young D 954-3056
Young Sean 954-3056
101S-103E Not Verified (4 Apts)
103N McKinson Paulette J 104N McWilliams Hope D 106B Not Verified
106D Koger Angela M 106M Not Verified
106M Goots Gail M 107M Gerald Max K 107N-203R Not Verified (7 Apts)
205M Arbegast Lori W 205N-205P Not Verified (2 Apts)
206G Hooper Meloney D 206H Starkey Nancy J 301F Munn Michael J 301G Not Verified
301K Boswell Vernessia L 301M-303A Not Verified (5 Apts)
303K Feaster Capri A 303L-304L Not Verified (3 Apts)
304O Mula Philip J 304R Gunner Jerry D 304R Gunner Renita Y 305G Leach Gracie M 305M-306B Not Verified (2 Apts)
306D Milan Daymond M 306L-307P Not Verified (3 Apts)
1374 Baldwin Henry L II & Marjorie 1376-1378 Not Verified (Hess)
1095 McWALBE INC TRADING grocery stores 621-6363
+WATERSON ELECTRICAL SERVICE elec work
2201 Gales Beverly R 375-5421
2202 Carly Charles R Jr & Patsy 621-3222
2230 BETHEL BAPTIST CHURCH religious orgs 375-5169
+ASHDALE RD ENDS
2303 CHURCH WESTERN N C UNITED CNF religious orgs 375-3003
2306 Barham B 375-1314
2312 Swaney Richard 621-5611
Swaney Debbie M 621-5811
2314 Morgan Roland E 375-5205
Morgan Ruby M 375-5205
2315 SCHUBERT NURSERY re: nrsr gdn sirs 375-4999
2339 Preston Virgil N & Ethel 621-0959
+PRESNELL WAY BEGINS +RAILROAD CROSSES
+SOUTHERN WEBBING MILL RD ENDS
5407 Ward Max M 621-2582
Ward Philip W 621-2582
2408 Parrish Henrietta R 375-3525
2412 Eiland Beverly J 621-4540
2418 Pate Donnie R & Starr 954-9522
2418 Ann Donald L 621-6288
2420 Priestley Kevin M 621-8415
2425 Waller Fred P 375-8626
Walker Corene P 375-8626
2426 Woodburn Dolores W 375-5139
Woodburn Myrel W 375-5139

LEES CHAPEL RD

2427 Dubree George E 2429 Soule Daniel S 2430 B TARGET DENTAL STUDIOS dental labs
2431 Cole Pauline F
Cole Ernest
+BRIGHTWOOD SCHOOL RD BEGINS
2500 BRIGHTWOOD ELEMENTARY SCHOOL olmtry sndry sch
2501 Steith Larry J
Hath Juanita L
2505 FIRE DISTRICT NUMBER 13 fire protection
2507 Whitfield Dennis L & Sharon
2600 Schoolfield Jamie C
Schoolfield Helen F
2601 Lewis Donald R
2602 Mahaffey Kenneth W & Sharon
2607 King Neuben G
2600 Schoolfield Jamie C
+HILLCROFT RD ENDS
BUSINESSES 18 HOUSEHOLDS 584
LEEWARD CT (GREENSBORO)- FROM 1601 REGENTS PARK LN NORTHEAST
ZIP CODE 27455 CAR-RT C022
1 Fiora Horace G
Flora Joseph
2 Williams Irvin L
3 Korzanowski Albert S
4 Simons Karzenowski Oleta
4 Simpkins Carolyn M
5 Williams Joseph R
Williams Ann L
6 Moore Karolynn L
Moore Martha P
7 Park Eui H
8 Lang Douglas M
Lang Anne T
LEEWARD CT (GREENSBORO)- FROM 1601 REGENTS PARK LN NORTHEAST
ZIP CODE 27455 CAR-RT C022
1 Fiora Horace G
Flora Joseph
2 Williams Irvin L
3 Korzanowski Albert S
4 Simons Karzenowski Oleta
4 Simpkins Carolyn M
5 Williams Joseph R
Williams Ann L
6 Moore Karolynn L
Moore Martha P
7 Park Eui H
8 Lang Douglas M
Lang Anne T
LEFTWICH ST (GREENSBORO)- FROM 613 MAGNOLIA ST EAST
ZIP CODE 27461 CAR-RT C005
201 Adams Jeffrey T
203 Ingle Roy P III
204 Ingie Pason
204G Graham Lufie
205G Brandes
Mills Chad J
Swearingen David H
1-2 Not Verified (2 Apts)
206 Hatfield Gary D
206 Apple Jack D Sr
206H Not Verified
207 Apple Leo
207G Apple Tania M
Gerringer Kellie A
4 Not Verified
208 Cranford Marty
Hiatt K R
Jaffe Oscar
Ward Mike
3 Not Verified
209 Cain Wilson B
Polien Bridg
3 Carson Mary B
210 Harsh Oliver J
Snow M
21 Penna Matthew P
212 De Miranda Kevin J
212G Nilssen L
213D Dore M
214 Potrier Michelle
214H Bergman Kristen A
+N CHURCH ST INTERSECTS +RAILROAD CROSSES
ZIP CODE 27405 CAR-RT C002
307 Coker Aaron D
311 Berryhill Benjamin A & Lynne
+CHESTNUT ST INTERSECTS HOUSEHOLDS 35

LEES CHAPEL RD

2427 Dubree George E 2429 Soule Daniel S 2430 B TARGET DENTAL STUDIOS dental labs
2431 Cole Pauline F
Cole Ernest
+BRIGHTWOOD SCHOOL RD BEGINS
2500 BRIGHTWOOD ELEMENTARY SCHOOL olmtry sndry sch
2501 Steith Larry J
Hath Juanita L
2505 FIRE DISTRICT NUMBER 13 fire protection
2507 Whitfield Dennis L & Sharon
2600 Schoolfield Jamie C
Schoolfield Helen F
2601 Lewis Donald R
2602 Mahaffey Kenneth W & Sharon
2607 King Neuben G
2600 Schoolfield Jamie C
+HILLCROFT RD ENDS
BUSINESSES 18 HOUSEHOLDS 584
LEEWARD CT (GREENSBORO)- FROM 1601 REGENTS PARK LN NORTHEAST
ZIP CODE 27455 CAR-RT C022
1 Fiora Horace G
Flora Joseph
2 Williams Irvin L
3 Korzanowski Albert S
4 Simons Karzenowski Oleta
4 Simpkins Carolyn M
5 Williams Joseph R
Williams Ann L
6 Moore Karolynn L
Moore Martha P
7 Park Eui H
8 Lang Douglas M
Lang Anne T
LEEWARD CT (GREENSBORO)- FROM 1601 REGENTS PARK LN NORTHEAST
ZIP CODE 27455 CAR-RT C022
1 Fiora Horace G
Flora Joseph
2 Williams Irvin L
3 Korzanowski Albert S
4 Simons Karzenowski Oleta
4 Simpkins Carolyn M
5 Williams Joseph R
Williams Ann L
6 Moore Karolynn L
Moore Martha P
7 Park Eui H
8 Lang Douglas M
Lang Anne T
LEFTWICH ST (GREENSBORO)- FROM 613 MAGNOLIA ST EAST
ZIP CODE 27461 CAR-RT C005
201 Adams Jeffrey T
203 Ingle Roy P III
204 Ingie Pason
204G Graham Lufie
205G Brandes
Mills Chad J
Swearingen David H
1-2 Not Verified (2 Apts)
206 Hatfield Gary D
206 Apple Jack D Sr
206H Not Verified
207 Apple Leo
207G Apple Tania M
Gerringer Kellie A
4 Not Verified
208 Cranford Marty
Hiatt K R
Jaffe Oscar
Ward Mike
3 Not Verified
209 Cain Wilson B
Polien Bridg
3 Carson Mary B
210 Harsh Oliver J
Snow M
21 Penna Matthew P
212 De Miranda Kevin J
212G Nilssen L
213D Dore M
214 Potrier Michelle
214H Bergman Kristen A
+N CHURCH ST INTERSECTS +RAILROAD CROSSES
ZIP CODE 27405 CAR-RT C002
307 Coker Aaron D
311 Berryhill Benjamin A & Lynne
+CHESTNUT ST INTERSECTS HOUSEHOLDS 35

LEITZEL AVE

502 Moss Melissa
Strickland Sedritz K
Strickland Cynthia A
Carrington Willie E
Carrington Mahawane C
Reaves Herbert T
Reaves Christine G
505 Denny Tre
506 Jones Myra M
+LEITZEL CT BEGINS
508 Arnette Jerry & Clarice
510 Parnell Donald W Jr
511 Not Verified
512 Cooper Jack
Evans T J
Evans Donna J
514 Long Robert M & Cynthia
515 Bradshaw Christopher C
Mary
516 Green Judith
McMillan Stephanie
517 Not Verified
518 Moye Edwin E
Moye Perry E
520 Small Voulyne B
+W VANDALIA RD INTERSECTS HOUSEHOLDS 19
LEITZEL CT (GREENSBORO)- FROM 607 LEITZEL AVE SOUTH
ZIP CODE 27406 CAR-RT C020
2-3 Not Verified (2 Hses)
4 Locklear Harles R
Korzenowski Oleta
Jones Darryl R
Wright Dorothy A
Wright Doris
7 Thomas Kevin L & Vanessa
8 Gross Iris C
Gross Spencer I
Van Schoolfield R
Carter Glenn C & Donna
LELAND DR (GREENSBORO)- FROM 3901 LAWNDALE DR EAST
ZIP CODE 27455 CAR-RT C035
102 Lamb Max G & Barbara
103 York Pamela P
Ricketts Bill A
Ricketts Sharon C
105 Wrenn D L
Wrenn Mable H
106OO Sullivan John M
107 Gaither David L
Gaither Reita D
108 Landry Kie
Landry Emma M
Mokoy Emma
109 Burnett Clayton H
Burnett Kevin C
110 Roberts Connie G
111 Cole Aaron M
Cole Candace C
+TALL OAKS DR ENDS
2000 Grasty Mary V
Snyder Mary
Snyder Ginger C
2010 Harrington Don
202 Or Clyde O & Frances
203 Mason Mary D
Mason William S
SHADY TREE LAWN SERVICE lawn garden svcs
204 Robinson George H & Kathy
Oran James F Jr & Linda
206 Neal Toney M Jr
Neal Valerie R
Falls Angela W
Falls Charles W II
2150 Devine Harris
+ROUND OAK CT ENDS
301 Morrison Haywood G
Morrison Margaret T
302 Rivers Olivia S
Rivers Lisa M
303D Perry Eldo
304 Stevenson Gregory L
Stevenson Lynette H
305 Cannon Michael P
306 Mason Dennis D
Mason Nannie E
Manning Gene E & Linda
309D Armstrong Arthur
+BENT OAK CT BEGINS
401 Purvis John H & Jacqueline





WALKER/W MARKET ST 2000

NEW NEIGHBOR

WALKER AVE 19110 Branch Kimberly A. 272-4581 Cox Alan 273-5082 Hicks Katie 275-7382 Holt Christy 275-7382 Ward Matthew B 691-9386 Orensshaw Anne 273-3416 Edwards G 279-8201 Garrett K 270-0525 Hewett Laura 230-1847 Holcherfield Jeremy 378-8895 Mortonson Ashley 373-9669 ...

WALKER AVE 2218 Cavada Frank E Jr 274-8371 2219 Barnes Luke 273-3712 Campanile E M 275-9897 ...

WALKER AVE + WESTDALE PL ENDS 2622 Garrett K 834-9233 Meeks Beth 851-5480 ...

WALKER AVE 4105 Not Verified 4106 Gibson Jeanette R 855-9560 ...

WALL RD 3549 Frazier Mary C 294-5113 Wofford Max W & Patsy 292-7442 ...

THE HONOR PEOPLE 7208 CESSNA DR. GREENSBORO, NC 27409 (336) 393-0220 Multi-Dimensional Intelligence InfoTyme, call 1-800-886-7075

D West Market St. 1996

W MARKET ST

Table listing businesses at W Market St, including addresses, phone numbers, and business names like 'Grasso Lisa', 'Wilson T', 'Waterspoon', etc.

162

Table listing businesses at W Market St, including addresses, phone numbers, and business names like 'Waller Elaine', 'ZIP CODE', '1100 OCEANS', etc.

W MARKET ST

Table listing businesses at W Market St, including addresses, phone numbers, and business names like '2306 Stahr B J', '2300 Falk Harry M', '2501 Smith McNeil', etc.

LEHIGH ST 1996

145

LEES CHAPEL RD TO LEXINGTON AVE

cont'd Phone 75-886 75-4073 75-7660 31-3307 31-1112 31-3460 31-2319 31-0864 5-6624 DS 20 27455 5-7000 5-7482 5-3477 5-7545 5-6020 5-834 5-1214 5-8000 5-8400 5-7117 5-9050 5-3263 7405 6304 1349 1541 10157 3788 4192 3541 4286 1832 7077 7123 3600 2068 3224 1496 1468 9437 3006 1731 1223 1068 103 514 626 283 283 442 771 424 277 378 530 94 892 933 392 475 929 222 169 359 903 959 888 922 355 340 322 283 39 34 97 98 65 35 21 49 93 32

Table with columns: LEES CHAPEL RD, cont'd, Address, Zip+4, CarriRte, Phone. Includes entries like 201 Adams Jeffrey T., 202 Naan Chrysta, 203 Inga Paul, etc.

Table with columns: LELA RD, cont'd, Address, Zip+4, CarriRte, Phone. Includes entries like 191 Pulliam Kevin, 2308 Devoe P., 2309 Whittow Clifford D., etc.

Table with columns: LELEND ST, cont'd, Address, Zip+4, CarriRte, Phone. Includes entries like SENIOR INSURANCE SVC, SOUTHERN CONVEYOR, etc.

Table with columns: LEONARD AVE, cont'd, Address, Zip+4, CarriRte, Phone. Includes entries like 1402 White William A., 1409 Cuddy Walter R., 1502 Worthy Frankie J., etc.

Table with columns: E LEWIS ST, cont'd, Address, Zip+4, CarriRte, Phone. Includes entries like 102 ARTHUR CONSTRUCTION, 112 DIXIE LOCK & KEY SVC, etc.

Table with columns: W LEWIS ST (GR), 27406; LEWIS JONES RD (H), 27265; LEWISTON RD (GR), 27410; LEWISTON RD (SU), 27358; LEXINGTON AVE (GR), 27403. Includes entries like 133 McCulloch Clyde, 226 Taylor Alex., etc.



UNITED ST 1996

257

UNITED ST TO N US HIGHWAY 29

Table with columns: UNITED ST, Zip-4, CarrRte, Phone, Address. Lists various streets and their corresponding zip codes, carrier routes, phone numbers, and addresses.

Table with columns: UNIVERSITY DR, Zip-4, CarrRte, Phone, Address. Lists streets in the University Dr area with their respective zip codes, carrier routes, phone numbers, and addresses.

Table with columns: URBAN LOOP RD, Zip-4, CarrRte, Phone, Address. Lists streets in the Urban Loop Rd area with their respective zip codes, carrier routes, phone numbers, and addresses.

Table with columns: US HIGHWAY 29, Zip-4, CarrRte, Phone, Address. Lists streets along US Highway 29 with their respective zip codes, carrier routes, phone numbers, and addresses.

Table with columns: N US HIGHWAY 29, Zip-4, CarrRte, Phone, Address. Lists streets in the N US Highway 29 area with their respective zip codes, carrier routes, phone numbers, and addresses.









D West Market St. 1986



Old N.C. 68 at I-40 Airport Exit # 210  
501 Regional Road South (27489)

PLUMBING - HEATING - AIR CONDITIONING  
919-668-0476

Tel. 299-3141

PLUMBING - HEATING - AIR CONDITIONING  
4413 W. Market St., P.O. Box 20187 (27420)

MON-FRI 8-6  
SAT 8-5



**273-1943**  
**934 E BESSEMER AVE**

206

**W MARKET ST—Contd**

- \*Williams J D Jr @ 272-8833
- MAYFLOWER DR BEGINS
- 1800 Smith Mae D Mrs @ 272-8672
- 1801\*Boette Susan @ 273-9018
- 1802 Cobb Russell A Jr @ 275-8149
- 1803\*Robinson Henry H @ 275-2797
- 1805 Vaughn Agnes Mrs @ 272-5314
- 1806 Ogburn Henry H Mrs @ 272-0035
- OVERLOOK BEGINS
- 1807 Jones Percy E @ 379-9816
- 1809\*Henry J 373-0751
- 1811 Coble Sundie @
- ARDEN PL BEGINS
- 1900 First Christian Church 273-4725
- 1901 Simon Bill @ 272-8096
- 2002 Mc Cracken Betty M Mrs @ 274-0564
- KENSINGTON RD BEGINS
- 2100 Boyles Richd F @ 272-3727
- 2102 Irvin C W Mrs @ 272-8687
- 2105 Saint Andrews Episcopal Church 275-1651
- TREMONT DR INTERSECTS
- 2201 Pharr Wm Rev 275-5376
- 2202 Jester Co variety store 274-2445
- Stick On Mini Mascot emblems 274-2445
- Jester J Carlton Jr @ 274-2451
- 2204 Mc Lamb Chas H @ 274-6948
- 2205 Our Lady Of Grace Catholic Church 274-6520
- 2206 Beavers James W @ 272-3487
- CHAPMAN INTERSECTS
- 2300 Vogt Arnold J @ 273-6141
- 2301 Our Lady Of Grace Cath Ch (St Agnes Hse)
- Birth Right Of Greensboro
- 2302 Raynor J Melvin @ 272-4932
- 2303 Karimi Majied R @ 373-1631
- 2304 Phillips N Randall @ 272-8628
- 2306 Carter W L @ 273-8754
- 2307 Broome Lillie Mrs @ 274-7496
- 2309 Willard Mae B Mrs @ 273-3754
- EAST GREENWAY INTERSECTS
- WEST GREENWAY DR INTERSECTS
- 2500 White Rufus @ 272-6925
- 2501 Smith J Mc Neill Jr @ 273-6259
- 2502 Vincent Joseph S @ 272-6670
- 2505 Carpenter Gilbert F @ 272-2573
- 2506 Himes Lawrence F @ 379-0436
- N RIDGEWAY DR BEGINS
- 2600 Wilkins Mary M @ 272-6904
- 2601 Cashwell Agnes C Mrs @ 272-7553
- 2602 Wright Lenoir C @ 274-5957
- 2603 Medlin Alice @ 274-3363
- 2604 Crump Larry @ 273-1828
- \*Lagos Ramiro 274-7856
- 2605 Freeland Mary Mrs @ 272-3920
- 2608 Mc Neal Phillip H 852-8904
- ELAM AV INTERSECTS
- 2701 Fenley James 275-8050
- 2702 Looman Richd E @ 299-6525
- 2704 Jordan Webster C @ 854-0878
- \*Williams Alysha 292-3225
- 2707 Sampson Herman A @ 272-8251
- 2709 Stoudt Charles F @ 273-1487
- 2714 Peace United Church Of Christ 299-8663
- NORTHBRIDGE BEGINS
- LINDELL RD INTERSECTS
- INGLESIDE DR INTERSECTS
- GREEN VALLEY RD INTERSECTS
- 3000 Haskins Harold @ 299-3957
- 3003 Starr Edna Mrs @ 299-8859
- 3004 Mc Spadden Geo E @ 299-0965
- HOMEWOOD AV BEGINS
- 3100\*Hous Richard @ 292-8601
- 3101 Fields Marion W @ 292-8759
- 3102 Teague Mossie Mrs @ 299-9538
- 3103 Garten Emmalee K Mrs @ 299-7448
- 3104\*Ostrom Col
- 3105 Perry Raymond F @ 299-7727
- 3106 Nobert L Paul @ 299-7240

- 3108 No Return
- 3109 Nance Geo W @ 852-5993
- 3111 Walker Charles J @ 855-6820
- AVONDALE BEGINS
- 3200 Austin Jack E @ 299-9101
- 3201\*Naters Robt @ 292-6286
- 3202\*Sherrill Grace @
- 3203 Pritchard Harold B @ 299-7357
- 3204 Stout Ralph D @ 299-8556
- 3205 Morris Edwin A @ 299-9388
- 3206 Slonim J A @ 292-3768
- 3207 Lynch Ione W Mrs @ 299-7426
- 3208 Stout Beth @ 299-8457
- 3209 Talley Dorothy E Mrs @ 299-7101
- 3210 Shaver Gerald M @ 294-5673
- INGLESIDE DR ENDS
- STAR MOUNT DR BEGINS
- ASHLAND DR BEGINS
- 3501 Starmount Presbyterian Church 299-8181
- ASHLAND DR BEGINS
- HOLDEN RD INTERSECTS
- 3717b Sapp Bowman & Teague Inc ins adjs 273-5536
- 3717c New York Life Insurance Co 854-2400
- Watkins Financial Servs 854-2400
- 3719c Jones-Lewis Realtors real est 292-7704
- 3723b No Return
- ZIP CODE 27407
- 3801 Southeastern Savings & Loan Co 852-4310
- 3809 Vacant
- 3811\*Mosier S R 294-7084
- 3815\*Gambino Gail 854-1098
- 3817 Mc Cullough P @ 855-6208
- 200 Principal Financial Group 852-8650
- 205 First General Mortgage Company 855-8944
- 3825 Easter & Eisenman real est 292-7707
- 3831 Merrill Lynch Realty 855-6200
- WALKER AV ENDS
- 3900 Canada Dry Of Greensboro Inc 299-2531
- 3907 State Farm Mutual Auto Insurance Co 294-7500
- 3908 Iris' Bridal (Warehouse) 292-8911
- J & H Vender Supply 292-8531
- 3912 Art Shop 855-8500
- 3922 West B B spirits games food
- 3930 U-Fill Er Up serv sta 852-3908
- 3932a Vacant
- 3932b Designers Stain Glass Outlet & Art Gallery 299-6322
- 3932c Vacant
- 3932d Barbee Drapery 292-6980
- 3932e Greensboro Karate Institute 852-1774
- 3934 Optical Place The 294-0922
- 3938a Giovanni's Restaurant 855-8000
- 3938b Vacant
- 3939 Flav-O-Rich Dairies Subsidiary Of Dairy Men Inc 299-0221
- 3940 Vacant
- 3942 Showroom The clo 299-1966
- 3950a Aaron Rents Inc 855-8172
- 3950b Vacant
- 43 8958 Leon's Hair Express 299-7958
- 3960 Foster Drugs 294-2053
- 4411 First American Savings Bank Suites
- 100 First American Savings Bank 854-2755
- 101 Carolina Financial
- 102 Connecticut Mutual Life Insurance Co 292-0375
- 103 Norrell Services Inc
- 104 Vacant
- 4413 Sullivan W H Co Inc htg plmb & air conditioning 299-3141
- DARTMOUTH BEGINS
- WEST GREEN CT BEGINS
- 4500 Number One Tire Stores 292-5111

- 4501 West Market Veterinary Hospital 292-4753
- 4504 Biscuitville restr 855-8055
- 4505 Jan's House restr 855-9808
- REVERE DR BEGINS
- 4506 OI Miner No 1 restr 294-1283
- REVERE DR BEGINS
- 4507 Maxwell Home Furnishings 294-0320
- 4508 West Market Center
- 4508a Circle K Store gro 299-2176
- 4508b West Market Street Laundromat
- 4508c Roffler Styles 852-2773
- 4508d Lynn's Beauty Salon 299-2359
- 4511 Nineteen Ten Frame Factory & Gallery 292-4165
- 4512 Market Street-West Restaurant 294-0575
- 4513 Meineke Discount Mufflers 852-5800
- 4514 Alf Harbour
- 4516 Bocock Stroud Sporting Goods 292-9474
- 4517a Libby Hill Seafood Restaurant No 7 292-3553
- 4517b Libby Hill Seafood Restaurant Inc genl ofc 294-0505
- 4518 Columbia Laundries 294-0173
- 4519 Titan Industrial Footwear 852-0981
- 4520 Carvel's Ice Cream Factory 852-6404
- 4521 Southern Mapping & Engineering Co 294-4441
- Smeco Corp The inv 294-4441
- WESTGATE DR BEGINS
- 4522a Christopher Hair Designs 294-7122
- 4522b Vacant
- 4522c Brogan Bernice Antiques & Gifts 855-6980
- 4524 Barker Rosemary E @ 299-1492
- 4528 U S Postal Serv (Westside Carrier Facility)
- 4533 Freeway Food Inc 855-0251
- 4534 Master Kleen clnr 292-8299
- 4535 Classic Landscape Ltd 852-3078
- Landscape Supply Ltd 292-2922
- Southern Seeding Service Inc 292-2917
- 4536a Western Sizzlin Restaurant 294-5660
- 4536b Dynasty Oriental & Middle East Shop gifts 854-0751
- 4541 Triad Bank 852-8812
- 4601a Seawell Gallery Of Homes & Insurance 294-4421
- 4601b Centel Cellular Co (Overflow)
- 4601c Centel Cellular Co 299-3333
- 4602 Baskin-Robbins 31 Ice Cream Store 852-6067
- 4604a Domino's Pizza 854-1591
- 4604b Gingham Goose The cross stitch shop 292-5647
- 4604c Cuddly Creatures stuffed animals 299-4292
- 4605 Public Storage Inc 294-3522
- 4608 Neptune Seafood
- 4608a Vacant
- 4609 Clayton's Interiors Outlet Inc 855-0152
- 4610 Jiffy Lube 854-1800
- 4611 Brewer Equipment Co constn mach dtrs 292-6737
- 4612a Antonio's Pizzeria Ristorante 852-3769
- 4612b Barclays American Financial 299-5726
- 4612c Cronin Chiropractic Clinic 299-6075
- 4614a Trelli's Deli 299-2625
- 4614b Vacant
- 4615 Iris' Bridal Boutique 292-0738
- 4616a Hang It Now Wallpaper 852-1234
- 4616b Vicking Sewing & Fabric Center 852-0033
- 4616c Audre's Hallmark Shop 854-1686
- 4618a Honey Bee The 294-3704
- 4618b Piedmont Gospel Book Store 855-3944
- 4618c Factory First fans lamps & pictures 299-0396
- 4619 Camera World dtrs & repr 855-3310
- 4620a I T T Financial Services 855-4940



LEHIGH ST 1986

188

Result Classified Lists the Directory

You Find You To Buy

Salesman

ADVERTISE AND PUT IT TO WORK

W LEE ST--Contd
1302 Mc Kinny Rental (Whse)
1308 E T Enterprises electronics 370-4289
1310 Battery Warehouse & Recycling
1312 Triton (Whse)
NEAL BEGINS
1400 Sprinkle Service Station 274-3587
1401 Old Master Kitchen & Bath Center
1409 Talley Electric Co Inc 274-3725
1410 Leon's Style Salons & School 274-4601
PORTLAND ST BEGINS
AYCOCK INTERSECTS
1501 Kirby Co The vacuum clnrs 275-2175
1503 Ideal Restaurant 292-8879
1505 Wachovia Bank & Trust Co Na
1515 Blue Bell Factory Outlet wms' clo
1550 N C N B National Bank (Lee &
1551 Blue Bell Inc (Whse)
1560 Self Storage Center 852-3996
FULLER ST BEGINS
1600 Triangle Warehouse & Distribution
1601 L & L Auto Repairs 852-0004
VAN WERT ST BEGINS
1615 No-One Tire Stores 299-9554
1616 Mayberry Ice Cream Shop (Br)
1619 Jet Mart serv sta 854-1692
WARREN INTERSECTS
1700 Lyles Building Material & Salvage
1701 Piedmont Auto Parts 852-7575
1705 Butler's Dave Pawn Shop 855-9270
1707 Storage Space
1719 Colson-Murray Co Inc serv sta equip
1727 Mateer's Storage Trailer Rental Co
1730 Brown George C & Co Inc whol lbr
1733 Right Way Tires 292-9097
1737 Stge Whse
CHAPMAN ST INTERSECTS

1900 Ethan Allen Carriage Hse (Whse)
1920 Naegele Outdoor Advertising 292-4242
1921 Greensboro Agricultural Fair Inc The
amusement 292-5574
Greensboro Coliseum Complex
Greensboro War Memorial Auditorium

HIGH POINT RD BEGINS
WATTS BEGINS
2201 Holy Mackerel Seafood Inc bearings
precision 852-2383
2223 American Realty
2225 Flynt Heating & Air Conditioning
2227 Flynt Hig & Air Condtg (Overflow)
2229 Diamond Dan
2231 No Return
2233 Vacant
2235 Vacant
2241 Hooker James H 854-1078
BINFORD BEGINS

LEE'S CHAPEL RD --FROM CHURCH
ST NORTHEAST
ZIP CODE 27405
1312 Vacant
1313 Vacant
1315 Nix Charles 288-1657
1317 Bradley Beulah M Mrs @ 288-8140
1321 Oakley Johnny L
1322 Strickland Floyd @ 288-3151
1324 Souther L P @ 288-1390
1326 Snyder Benj F @ 288-3997
1328 Arnold Lenwood H @ 288-2878
Arnold Roger D 288-3636

1332 Pate Kath D Mrs @ 288-8304
1336 Prevette Clanton @ 288-2430
1346 Self Crawford A Jr @ 288-1071
1349 Vacant
1363 Thornberry Roy V @ 621-0844
1364 Wrenn James S @ 621-0504
1365 Ramsey W E @ 621-0575
1366 Wrenn James S Jr @ 621-1122
1367 Apple R Gilbert @ 621-3831
1369 Apple Robt L @
1369a Rogers Toney
1371 Coleman Otis N @ 621-1644
1372 Klett Sue E 621-2328
1373 No Return
1374 Prine E Jeff Jr @ 375-4400
1377 Vacant
1381 New Hope Baptist Church
1381 1/2 New Hope Bapt Ch (Educational
Bldg)
1383 Littlemart The gro 621-6363
Triad Wholesale Supply Co
YANCEYVILLE RD BEGINS
1401 Waugh Fannie M Mrs @ 621-4284
Troxler Ruth W 621-1349
1402 Cook Clyde O 621-5404
1408 Lucas Mildred Mrs @ 621-1541
1414 Cockman Jesse J Jr @ 621-0157
1418 Wyrick Jim @ 621-1606
1420\*Mc Intyre Joseph
1422 Mac Intire Jas E
1424 Murray Kenneth
1426 Murray Kenneth H @ 375-3786
MITCHELL AV BEGINS
1500 Mc Adoo Patricia Mrs @ 621-0881
1502 Slate Vance H Jr @ 621-4182
1504 Mc Daniel Kathleen P @ 621-1614
1513 Parker Mary E Mrs @ 621-1511
1514 Parks Harvey E @ 621-4288
1515 Cockman Julia R @ 621-1330
1516 Money Georgia P Mrs @ 621-1832
1600 Thomas Joe P @ 621-0503
1603 No Return
1604 Lucas Charles J @ 621-3667
1605 No Return
1606 Cockerham James C
1607 Elder Henry W @ 621-0800
1609 Elder Norman E @ 375-3170
1701 Johnson Jackie
1703 Elmore Maurice A @ 621-6224
1704 Caviness Laura A Mrs @ 621-3012
1704 1/2\*Mc Ivin Joseph J @ 621-1496
1801 Nicholson Goldie Mrs @ 621-6204
1804 Coltrane Nell C Mrs @ 621-1468
1807 Paschal Billy W @ 621-1688
1808 Owens
1809 Vacant
WATLINGTON RD BEGINS
1900 Hoover Alpha Y Rms @ 621-1068
1902 Robbins Flake A @ 621-1514
1902 1/2\*Haitcock Jack
1906 Elder Lee Mrs 621-6366
1907 Kitchen Shelf Curb Market
1917 Vuncannon Plumbing 621-4484
1918 Hodgkin Ronald S @ 621-3592
1919 Synan R M 375-3755
CARAWAY RD BEGINS
2000 Collins Frank
2001 Wyrick Leo M 621-6645
2003 Bullard Wm D Jr @ 621-1941
2004 Clodfelter Myra A Mrs @ 621-0552
2005 Dunlap David P @ 621-6077
2007 Coleman Billy G @ 621-1600
2008 Grider David @
2009 No Return
2011 Mc Koin K A @ 621-5902
2013 No Return
2101 Lambert Christine E @ 621-9276
2105 Vacant
2110 Ward Edith L Mrs @ 621-2392
2112\*Look Gary 375-3194
2114 Matkins Harmon H @ 621-5475
2115 Koontz Charles L @ 621-0460
2116 Blake Turner @ 621-5426
BYERS RD ENDS
2200\*Watterson Mark A @ 621-9692
2201 Gales Vernon R Rev 621-3222
2202 Carty Chas R
2230 Bethel Baptist Church 375-5169
2300 Ellis Generator Repair Service
2303 Lee's Chapel United Methodist
Church 375-3003
2308 Mc Daniel Thos W @ 621-0223
2314 Morgan Roland @

2315 Lee's Chapel Cemetery
2315 Kellar J W Inc contrs plmb & hgt
621-4048
2339 Fresnell Virgil N
Boyce Carruthers

ZIP CODE 27405
2402 Paschal Robt L 621-0935
2407 Ward Max M @ 621-2562
2408 Parrish Walter W @ 375-3525
2412 Wroblewski Joe E @ 621-4540
2416 Chandler Mackie @ 621-9406
2421 Harris Clint J @ 288-3311
2425 Wilson Charles J @ 375-6626
2426 Woodburn Raymond W @ 375-5139
2430 Neighborhood Curb Market 621-3438
2431 Cole Garland L @ 375-5428
BRIGHTWOOD SCHOOL RD BEGINS

LEFTWICH ST --FROM 700
MAGNOLIA EAST 1 NORTH OF
FISHER AV
ZIP CODE 27401
201 Hoback John D @ 379-8797
203\*Fuller Eliz
204 Vacant
205 Apartments
1\*Plyler Charlotte
2\*Phillips Sandra
3\*Mc Larin Kimberly
4\*Wheeler Phillip
5\*Turner Deborah
6 Vacant
206 Mc Kinsley Bryant
206 1/2 Rahn Mary C
207 Apartments
1\*Hurtsae Karen
2\*Anthony Steve
3 Webb Susan
4\*Carter Leslie
5\*Davis Carl
6\*Frank Devane Jr 852-9342
208 De Vane Frank L @ 272-3776
208a Vacant
208b Wakeman Mary
209a Booth Susan
209b Duncan Gary 275-3990
209c Sharpe Gail
1 Hurd Ernest
2 Jamison March T 274-9098
3 Vacant
211 Hanie Neill M
212 Baughn Estelle
212 1/2 De Mark Anita
213 Wilshire Howard
214a French Chas
214b Adams Chuck
CHURCH INTERSECTS

NFK SOU (NO CROSSING)
307 Curtis John S @ 272-0897
311 Patrick Theodore H Jr @ 275-8997
CHESTNUT ST INTERSECTS

LEHIGH ST --FROM 4309 OAKLAND
AV SOUTH 2 EAST OF WEST
GREEN CT
ZIP CODE 27407
106 Noah Charles W @ 299-1981
108 Kuykendall Mary W Mrs @ 292-3246
PRINCETON AV ENDS
200\*Pearman Pamela
202 Thompson Gertrude B Mrs @ 299-0485
204 Kosak Philip H 292-2297
HARVARD AV INTERSECTS
311 Thompson Coy H @ 292-2165
CORNELL AV INTERSECTS
411\*Greene Phyllis 852-0076
TRINITY AV INTERSECTS

LEITZEL AV --FROM REDCHIEF
WEST & SOUTHWEST 1 SOUTH OF
ROCKY KNOLL RD
ZIP CODE 27406
500\*Preston Carl S 275-5763

UNITED ST 1986



C. J. KERN, CONTRACTOR, INC.

524 SOUTH ELM STREET • P.O. BOX 22005 • GREENSBORO, NORTH CAROLINA 27420 • TELEPHONE 275-9361

326

Tel. Office (919) 697-1301 Barn Tel. 674-0037  
 LIVESTOCK MARKETING  
 3725 McConnell Rd. (27405)  
 Barn Location 3737 South East School Rd.

UNITED ST--Contd

- A Cobb Lee
- B★Cathay John C 292-5150
- C★Walker Chris
- D★Tilley N W 855-6433
- E Newberry Mary J 292-0592
- F★Combs Ruth
- G★Johannes Stacey J 852-0882
- H★Stutts Debra A 292-5431
- J No Return
- K★Gentry Maxie
- 4237 Sears Wm ©
- 4238 Apartments
- A Yates Handy L
- B★Dew Edw S 852-9386
- C Gibson S C 294-4506
- D Smith Alice E Mrs 294-0513
- E★Cassell Douglas A 852-9896
- F★Young Luther Jr 292-1079
- G★Russell Periann 294-4615
- H Cara Robt J 299-9740
- J Young Luther Jr 292-1079
- K Ashley Douglas T
- 4239 Jones Arth W © 292-1487
- 4241 Carolina League Inc 294-8365
- Hopkins John E III 299-6950
- 4243 Allen Morris 299-1376
- YALE BEGINS
- 4301 Comazzi Jos J
- 4303 Brown Eloise B Mrs © 299-1058
- 4305 Sparks Clate © 292-9001
- 4307 Underwood Florence © 292-0003
- 4309 Vacant
- LEHIGH BEGINS
- 4401 Hester Marion E © 299-4599
- 4403 No Return
- 4403a★Booker Geo W
- 4405a Smith Carol A 852-9336
- 4405b No Return
- 4405c★Smith C A
- 4405d Lochra J F
- MARKET INTERSECTS
- DARTMOUTH BEGINS

US HWY 29 (SEE ALSO N O'HENRY BLVD)

ZIP CODE 27401

UNIVERSITY DR --FROM WALKER AV SOUTH 1 WEST OF MAYFLOWER DR

ZIP CODE 27403

- 500★Apple Electra B © 272-8395
- 501a★Vaughn Julia
- 501b★Alston Geo 274-9484
- 501c★Herring Jas C Jr 274-0546
- 501d★Wood Louisa
- 502 Greene Vermell J Mrs © 274-4751
- 503 Graybeal Pauline T © 272-7769
- 504 Cade Barbara © 273-8895
- 505 Vacant
- 506 Cozzi Alex C © 274-0454
- 507★Cabrera Dera C ©
- 508 Moore Anna C © 274-3831
- 509 Brown Doris H © 274-4350
- 510★Draughon Ruth T © 275-7078
- 511 Apartments
- A Butler Eloise C Mrs 275-3847
- B Harris Frank P 275-1259
- C Forrester Sherri R 274-6505
- D★Phillips Norma
- 512★Cornape Ellen
- 513 Apartments
- A Scally Ann Mrs 274-3169
- B★Fogleman Helen
- C Roberts Gertrude 224-7511
- D★Ward Lynda
- 514 Hodgkin Elizabeth 273-3447
- 515 Guthrie Bess A 273-0240
- 516 Livengood Zana B © 274-8743
- 517★Jackson Bessie © 272-5411

- 518 Pike Kathryn R © 273-1882
- 519 Vacant
- 520 Day Ruth C © 272-9939
- 521 Vacant
- 522★Lovings Leanna ©
- 524 Haffley Joe W 275-2733
- 526 Rodgers Carolyn W © 272-6361
- 528 Wray Buddy © 273-8422
- 530 White Cecil © 273-7146
- 532★Johnson Clint ©
- 534 Lambe Darryl © 272-3207
- 536 Pickard Dorothea © 273-5319
- 538 Vacant
- 600★Adams Mildred ©
- 601 Lamb Geo W © 275-9019
- 602 Campbell Ruth F © 274-1339
- 603 Sides Thelma R Mrs © 272-0617
- 604 Bright Sarah G © 272-9828
- 605 Shelton Lake 273-3059
- 606 Cagle Ollie P Mrs © 379-9215
- 607★Jones Joseph © 274-2275
- 608 Mc Arthur Sam D © 275-4178
- 609 Gorrell Eliz F © 274-4411
- 610★Lee Rachel T © 274-0389
- 611 Petti Filomena ©
- 612★Edmudson Cora Lee ©
- 613 Hudson Edw P © 274-6967
- 614★Wade Lyle ©
- 615 Mc Donald Ruby L © 274-8801
- 616★Mills Louise © 274-2147
- 617 Race Clara B Mrs © 273-0527
- 618★Klump W Winifred ©
- 619 Vacant
- 620 Hubble Louis D ©
- 621★Hooper Mary F ©
- 622 College Park Apartments 274-2632
- 623 Barnes Rebecca C © 274-6567
- 624 Molen Helen M © 275-4911
- 625 Vacant
- 626★Wall Ann ©
- 627 Schlosser Margt S Mrs © 274-9070
- 628 Hinson Jean G Mrs © 275-5426
- 629 Martin Gladys C Mrs © 273-8468
- 630 Covington Merie C Mrs © 275-8976
- 631 Soles Kathleen © 274-2105
- 632★Thomas Grace © 272-0930
- 633★Rand Kath
- 634 Cornell Ruth H © 274-8522
- 635★Hanna Boyce ©
- 636★Wyrick Lucille ©
- 637★Rowden Martha ©
- 638 Molen Robt N © 273-0480
- 639★Leair Terrace ©
- 640 Markham Wm T © 379-8320
- 641★Murchison Joephus © 854-0357
- 642 Hinson Myra T 275-9013
- 643 Dossier S Winifred © 274-0376
- 644★Murray Carrie ©
- 646★Harrill Susan ©

UPLAND DR --FROM TEXTILE DR NORTH 2 WEST OF SUMMIT AV

ZIP CODE 27405

- 1500 Canter Vena B Mrs © 621-6039
- 1501 Seawell's Creative Day Care 621-1045
- Seawell Jeffrey © 621-1045
- 1502 Vacant
- 1504 Tippet J Ralph © 621-6920
- 1505 Foster Roy E ©
- 1506 Beck Jack E © 621-5181
- 1507 Draffin B Charles ©
- 1508 Yow Inez H Mrs © 621-2093
- 1509 Hill Lawrence E © 621-6344
- 1510★Loudemik Homer 375-3096
- 1511 Dodsor E W Jr © 621-2087
- 1512 Coffey Silas G © 621-5745
- 1513 Holland Nada S Mrs © 621-0811
- 1514 Hammer Earl © 621-5049
- 1515 Coleman Young H © 621-5401
- 1516 Pegram Howard ©
- 1517 Causey Deseree E Mrs © 621-2961
- 1518 Brewer Cecil C © 621-6722
- 1600 James Margt D Mrs © 621-2933

- 1601 Wilson W Wade © 621-2201
- 1602 Caviness Robt R © 621-6655
- 1603 Crutchfield Clifton D © 621-6940
- 1604 Winslow Paul B © 621-6402
- 1605 Burke Essie Mrs ©
- 1606 Laws Mike 621-5336
- 1608 Hammer Gurney H Jr © 621-6408
- 1610 Griggs Wm P © 621-2507
- 1612 Hughes L W 621-9486
- 1614 Caviness Frances © 621-3752
- 1616 Parrish Boyd S ©
- 1618 Pegram Luola F Mrs © 621-2769
- 1620 Smith Worth J © 621-0988
- 9TH INTERSECTS

URBAN DR --FROM POTOMAC DR NORTHWEST 1 NORTHEAST OF FRANKLIN BLVD

ZIP CODE 27406

- 1902 Barbee Lawrence L ©
- 1904 Chambliss Steph O © 272-1462
- 1905 Wright Victor © 275-9566
- 1906★Keplay Jane © 273-8568
- 1907 Locklear Willie D Jr ©
- 1909 Morrison Lorraine © 275-1193
- 1911 Miller Kenneth L © 275-1193
- POTOMAC DR INTERSECTS
- 2001 Tomlinson Albin A © 273-4358
- 2002 Carroll Robt L © 273-7343
- 2003 Herring J J © 272-3858
- 2005 Latta Irvin R © 273-9572
- 2006 Moore Elizabeth ©
- 2007 Dobbins Fredk F © 274-5793
- 2008 Cook Jeanine Y Mrs © 272-0256
- 2009★Bean W F © 274-7182
- 2010 Williams Paul © 379-0482
- 2011 Lindley Jerome
- 2012 Rakes Danl W © 274-4922
- 2013 Drewery James C © 272-7425
- 2014 Nunn Wm Michl © 373-8831
- 2016 Thomason Mike © 272-8401
- 2019 Tart Edw C Jr © 275-8745
- MEADOWVIEW INTERSECTS

UTAH PL --FROM 1802 MC KNIGHT MILL RD SOUTH 1 EAST OF N O'HENRY BLVD

ZIP CODE 27405

- 3100 Apartments
- 3100a Elam B B 621-2664
- 3100b Lee L L
- 3100c★Powell Travis
- 3100d Austin Ledford
- 3100e Craig Romelda C
- 3100f Vacant
- 3100g Hopkins G S
- 3100h Bonner John 621-5512
- 3100j Vacant
- 3100k Robertson Reginald 621-2168
- 3102 Apartments
- 3102a★Rittman Ernest
- 3102b Willoughby Melba 621-4287
- 3102c Allen Tony 621-0419
- 3102d★Sanders Avent
- 3102e Witherspoon Marva 375-5178
- 3102f★Allen Tony
- 3102g Henley Betty 621-5710
- 3102h Broadnax Jimmy
- 3102j Vacant
- 3102k Vacant
- 3103 Michael Allen 375-3019
- 3104 Apartments
- 3104a Brown Evelyn 621-4523
- 3104b Otura Inemi 375-5021
- 3104c★Craig Jane
- 3104d Ingram Roger F
- 3104e Prottis Judy N
- 3104f Creel Melinda C
- 3104g Russell James P 621-4526
- 3104h★Goodman Forrest
- 3104j Johnson Nannie



WALKER/MARKET 1986

**FARMERS MUTUAL FIRE INSURANCE ASSN.**

Dial 855-0442

Four Seasons Executive Center 5 B Terrace Way

Greensboro, N.C. (27403)

336

Authorized Dealer for Volkswagen SALES and SERVICE

TEL. 288-2585

2514 BATTLEGROUND AV., P.O. BOX 9578 (27408)

272-0932

106 N. Elm St., Greensboro, N.C. (27401)

**WALKER AV—Contd**

- 2502 Tyndall L Jackson © 292-4234
- 2503 Baker Tom
- 2506 Peoples John R © 299-8252
- 2508 Turner Robt B Jr © 299-8672
- 2509 Dixon William S Jr © 294-0206
- 2510 Lipscomb John W Rev © 299-0295
- 2511 Buschlen C R 294-6498
- 2512 Cudclaire Scott P © 852-2326
- 2513 Drew Ronald ©
- 2514 Behar Judith © 294-4904
- 2516 Nelson Marie Mrs © 299-9108
- 2517 Blackwell Lois C © 299-7335
- 2518 Thompson Annabell M Mrs
- 2519 Brothers Cobi R © 852-1091

- LONGVIEW INTERSECTS
- 2611\*Inamm Paul D © 852-3248
- 2613 Tucker Volney R © 292-5920
- 2614 Lenke Richard ©
- 2615 Maynard Janis M Mrs © 292-3384
- 2616 Watson John B © 299-8666
- 2617\*Tate Maude D Mrs 854-1462
- 2618 Safrith H Gray © 299-5133
- 2619 Maddox Mildred M Mrs 299-7704
- 2620 Gehrke John W © 299-9169
- ★Gehrke Bobby C 292-5850
- Gehrke Ruth L 855-5446
- 2621 Plotkin David D 852-7654
- 2622 Weikel Bertha J Mrs © 299-7498
- 2623 Clapp Jerry © 292-3277
- 2625 Royal Mable T Mrs © 299-9433
- 2627 G P Giant Photo's 852-5592
- Lesco Associates photographer
- 852-5592
- ★Davis Jane 852-5592
- 2629 Spalding J © 292-2965
- 2630 Tunstall James H Jr © 299-7398
- 2631 Marsh Sidney F © 299-9667
- 2632 Vaughan Edwin W © 299-7909
- 2633 That's Entertainment Fantasy
- Unlimited 855-7644
- Bryan Linda H Mrs © 855-7644
- 2635 Hancock John R © 299-7619
- 2636 Turner Bob
- 2637 Evans Ulrich W © 299-7169
- 2638 Bobbitt Marie Mrs
- 2638½ Halford Betty B Mrs 292-0703
- 2639★Rubio Callie A Mrs 852-0510
- 2640 Combs Ralph 852-9219
- 2642 Basdekis Anastasia Mrs © 299-7857
- 2642½ Brooks Eliz B 852-5620
- 2644a Surber Robt 294-3870
- 2644b Brown Margaret 292-6844

- S LINDELL RD INTERSECTS
- WILLOWBROOK RD BEGINS
- PARK TER BEGINS
- ASHLAND DR INTERSECTS
- WICKER INTERSECTS
- 3800★Edelman Marla Mrs © 299-1662
- 3802 Brown James L III © 292-4550
- 3804 Manheim Grover M © 299-3749
- 3806 O'Briant Alma Mrs © 299-3961
- 3807 Neese Betsy A Mrs ©
- 3808 Davis Ed © 294-2555
- 3809★Price Doris S 299-6564
- 3810 Smith Robt A © 299-9163
- 3811 Cooke Judith O Mrs ©
- 3812 Aulbert Lewis C Mrs © 299-8864
- 3813 Eways Alice E Mrs © 299-8081
- 3814 Donnell Wayne © 855-1374
- 3815 Hames Luna K Mrs © 299-7067
- 3816★Woodall Randy R © 852-2267
- 3817 Paschall Tommy 294-5939
- 3818 Kennedy Wm J 855-1100
- 3819 Tompkins Joseph R 855-7687
- 3820 Palmer Maxwell P © 299-1933

- 3800 Whitley Ron
- 3901 Lycan Richd W © 294-5949
- 3902 Stone Lee 292-3552
- 3903 Wooten Ruth R Mrs © 292-0154
- 3904★Buchanan Alan 292-7787
- 3905 Fitzpatrick Celeste B Mrs © 292-6153
- 3906★Fox Randy A 855-9168
- 3907 Foushee Sam B Jr © 299-1541
- 3908 Kerley Linda D 299-3116

- 3909★Nash Ben © 855-5956
- 3910 Hamilton Margt ©
- 3911★Bolen Jack W
- 3912★La Vere Geo D 852-0155
- 3913 Parnell Cari W © 292-7169
- 3914 Talley Vernon ©
- 3915 Gibson Stuart M Jr © 294-0396
- 4000 No Return
- 4001 Lane Henry F © 299-1846
- 4003 Willinger Mary G © 299-3659
- 4005 Morden Sarah C Mrs © 852-1377
- 4007 Bishop Robt A © 299-1465
- 4009 Bowles Dennis M ©
- 4010 Lindley Park Baptist Church 292-5761
- 4011 Whitsett Calton J © 855-3118
- 4013★Fields Ethel

- ZIP CODE 27407
- 4102 Tate Mary S Mrs © 299-2879
- 4103 Hansen Robt A © 294-1289
- 4104 No Return
- 4105 Mandrano John K 852-9209
- 4106 Bateman Robt S 292-7725
- 4107 Klein Vivian V © 292-7281
- 4108 Stubbins Margt N Mrs © 299-0358
- 4109 Vacant
- 4110 Dalton Milo E © 299-1327
- 4111 Meece Earl L © 294-6618
- 4112 Finison James H © 299-3438
- 4113 Williams Ruth E © 855-3822
- 4114 Page Robt L © 852-9255
- 4115 Morris Archie ©
- 4116 Kinder-Care Learning Center
- 294-5745
- 4117 Hatley Carl ©
- 4119 Maynor Barry A dentist 294-2322
- 4125a Buckeye Financial Associates
- 299-1415
- 4125b Greensboro Claims Service Inc
- 294-6444
- 4125c No Return
- 4125d No Return
- 4125e Lockhart George G atty 852-8624
- 4125 Financial Group The 852-8455

**MARKET INTERSECTS**

- 261
- WALNUT CIR N —FROM 5120 WEST MARKET ST NORTH 2 WEST OF MUIRS CHAPEL RD
- ZIP CODE 27409
- 106 Jones Charles C Jr © 299-2657
- 106b★Ebert G Donald
- ★Ebert Keith A ©
- 107 Nelson Dwight L 299-6079
- 108 Ward Richd H © 852-2854
- 109★Trimble Ronald © 855-7424
- 110★Simpson Levine ©
- 111 Hopkins Esther B Mrs © 299-1311
- 113★Andrews Davis A Jr ©
- 114 Osborne R W © 292-5420
- 115★Vaughn Michl 855-0157
- 116 Edwards Roy J © 299-3799
- 118★Wood Thomas 852-1811

**261**

- WALNUT CIR S —FROM 5200 WEST MARKET ST SOUTH 2 WEST OF MUIRS CHAPEL RD
- ZIP CODE 27409
- 106a Water Technology & Controls Inc
- waste water treatment chem
- 852-3802
- 106b E D C Inc 852-1286
- 107 Edwards Paul R plmb & htg contr
- 299-6309
- 108 Carolina Data Supplies
- ★Smith Harmon
- 110 Home Detective Co Inc 299-1641
- Gideon Lining Memorial Bible 294-1885
- 111 Vinyl Wholesale Supply Co home
- improvements 294-0838

- ★Bowman Callee D
- 112 Southern States (MFG) 852-9250
- 114 Carolina Marketing Associates mfg rep
- 852-8450
- 115a Diebold Inc
- 115b Diebold Inc ofc sup 855-6070
- 115 Hatch Bill & Son Custom Built
- Cabinets 855-7298
- 116 Architecture Land-Planning landscape
- gdnr 294-5785
- 116a Auto Recovery Bureau 299-1641
- 117 Coleman Envelope & Printing Inc
- 852-4006
- 118 Walnut Circle Press artist 855-8070
- 119 Electri-Products Group Inc mfg agents
- 294-6230
- 120 Mark Trece Inc 292-3424
- 122 Holiday Steel Rule Die Corp 292-1166
- 122c Robertshaw Controls Co (Br)
- 299-1069
- 123 Piedmont Aerial Surveys Inc photog
- 294-6025
- 128 Jones Safety Supply Co safety clo
- 299-8276
- 130 Tar Heel Fashions 294-4490
- 137 Xerox 294-1560
- ★Lewis Jerry
- 139 Gem Seal Of Nc chem-mfrs 854-3200
- 145 Sheldon Co mfg agts 294-0410
- 149 Staton Jim Distributing Co wine whol
- 294-2714
- 161 Jones H R Tool & Supply Co Inc
- 299-9800

**162**

- WALNUT ST —FROM 3D NORTH 4 WEST OF SUMMIT AV
- ZIP CODE 27405
- 1101★Kinley Peggy 373-8642
- 1103★Rogers Delores
- 1105 No Return
- 1107 Tilley Danny ©
- 1109 Vacant
- 1115 Vacant
- 1117 Swink Dorothy
- 1119 Seals Victoria
- 1121 Vacant
- 1123 Vacant
- 1131 Grimsley Wanda
- 4TH INTERSECTS
- 1201 Hobbs Cleo D Mrs © 275-3224
- 1203 Garrett Janice C ©
- 1205 Moore Reba L © 273-1588
- 1206 Wilson Ethel N © 273-7071
- 1207 Yates Raymond W © 379-8109
- 1208 Wise O S Jr © 273-1215
- 1209 Smith Garland E © 272-2579
- 1210★Mc Queen Margt D Mrs © 273-1064
- 1211 Jones Vernell H © 272-8483
- 1212 Frazier John © 273-5353
- 1213 Marshall Myrtle ©
- 1214 Smith Denise M ©
- 1215 Jones H ©

**MEADOW INTERSECTS**

- 1300 Southard Rickey W © 273-4970
- 1301 Burgess Robt R © 272-4901
- 1302 Cook Evelyn T Mrs © 273-0289
- 1304 Dixon Arnold G © 272-5204
- 1305 Suits John H © 272-8806
- 1307 Puckett Michl S ©
- 1308 Geisler Kenneth
- 1309 Dyson Margt M Mrs © 273-9823
- 1310 Boone Harley L © 379-9484
- 1311 Smith Lois P Mrs © 275-1972
- 1312 Thornton Eug © 272-2025
- 1313 Richards Maynard © 272-5304
- 1314 Stutta Guy R © 275-8988
- 1315 Lumley Junius L © 273-7268
- 1316 Wade Margt E Mrs © 274-6684
- 1317 Ritter Roy W © 274-9931
- 1400 Onkley Michelle P ©
- 1401 Seiler Frank J © 274-2167
- 1402 Tidwell David E © 272-4803
- 1403 Reed Ronald M © 273-1307

D West Market St. 1970

DRINK **Coca-Cola** IN BOTTLES  
 TRADE MARK REG. U. S. PAT. OFF.  
**GREENSBORO COCA-COLA BOTTLING COMPANY**

W MARKET ST—Contd

AYCOCK INTERSECTS  
 1701 Pappas Matthew J Jr @ 275-5590  
 Pappas Vasso Mrs 274-5206  
 1703 Rice M Edw @ 379-9540  
 1704 Haines Benj D @ 274-5963  
 1705 Shaffer Saml W @ 272-5226  
 1708 King Marvin G @ 272-3598  
 1709 Statt W H @  
 1710 Parker A Leroy Rev 274-3033  
 1715 Williams John D Jr @ 274-1501  
 Dodds David G Jr 274-7725  
 MAYFLOWER DR BEGINS  
 1800 Smith J Elliott @ 272-8672  
 Johnson Helen 275-2303  
 1801 Marshall Roy C @ 273-6646  
 1801a Lashley R J  
 1802 Wethington Raye H Mrs @ 275-6927  
 Wethington Angelyn R @ 275-6927  
 1803 Baxter Edw J @ 275-4998  
 1805 Vaughn Wilson S @ 272-5314  
 1806 Ogburn Bobbie G Mrs @ 272-0035  
 OVERLOOK BEGINS  
 1807 Forester Charles R @  
 1809 Darden Graham W @ 272-0678  
 1811 King James M real est @ 274-7094  
 ARDEN PL BEGINS  
 1900 First Christian Church 273-4725  
 1901 Stadium Ida B Mrs @ 272-8096  
 2002 Mc Cracken J Wm @ 274-0564  
 KENNINGTON RD BEGINS  
 2100 Boyles Richd F @ 272-3727  
 2102 Irvin Pearl T Mrs @ 272-8687  
 2105 Saint Andrew's Episcopal Church  
 275-1651  
 TREMONT DR INTERSECTS  
 2201 Cary Michl Rev 275-5376  
 2202 Jester J Carlton Jr @ 274-2451  
 Jester Co The Div C R A Corp mfrs  
 agts 274-2445  
 2203 Our Lady Of Grace Catholic School  
 275-1522  
 2204 Deaton Wm R @ 272-4663  
 Rear Johnson Eliz J Mrs 273-6235  
 2205 Our Lady Of Grace Catholic Church  
 275-2718  
 2206 Beavers James W @ 272-3487  
 CHAPMAN INTERSECTS  
 2300 O'Connor Harry J @ 273-2612  
 2301 Mc Lendon Mary A Mrs @ 272-1788  
 2302 Raynor James M @ 272-4932  
 2304 Bain Louis A @ 272-6928  
 2305 Hill Steven P @ 274-3412  
 2306 Carter Marie C Mrs @ 273-6754  
 2307 Boyd Pate L @ 273-5056  
 2309 Willard Mae B Mrs @ 273-3754  
 EAST GREENWAY N BEGINS  
 EAST GREENWAY S BEGINS  
 2500 White Rufus @ 272-5925  
 2501 Smith Mc Neill @ 273-6259  
 2502 Vincent Joseph S @ 272-6670  
 2505 Carpenter Gilbert F @ 272-2573  
 2506 Ayres Ava H Mrs @ 272-6828  
 N RIDGEWAY DR BEGINS  
 2600 Wilkins John R @ 272-6904  
 2601 Cashwell David H @ 272-7553  
 2602 Wright Lenoir C @ 274-5957  
 2603 Hunnemann John F @ 274-2917  
 2604 Unitarian Church Of Greensboro  
 275-3922  
 2605 Freeland J Vance @ 272-3920  
 2608 Ownbey Juanita S Mrs @ 299-7379  
 ELAM AV INTERSECTS  
 2701 Rankin Katherine I @ 272-2953  
 2702 Dillon Willard Jr @ 299-9319

39

NORTHDRIDGE ST BEGINS

NORTHDRIDGE BEGINS  
 LINDELL RD INTERSECTS  
 INGLESIDE DR INTERSECTS  
 3000 Haskins Covey B @ 299-3957  
 3003 Starr Edna B Mrs @ 299-8859  
 3004 Mc Spadden Geo E @ 299-0965  
 HOMEWOOD AV BEGINS  
 3100 Wright David C @ 299-8337  
 3101 Fields Mirion W @ 292-8759  
 3102 Teague Mossie S Mrs @ 299-9538  
 3103 Kirby Lucille P Mrs @ 299-7448  
 3104 Starr John W @ 299-9679  
 3105 Perry Raymond F @ 299-7727  
 3106 Nobert L Paul @ 299-7240  
 3108 Flynn Clifton P @ 299-9160  
 3109 Brame Arth A @ 299-8529  
 3111 Sparkman Wm M Jr @ 299-8179  
 AVONDALE BEGINS  
 3200 Austin Jack E @ 299-9101  
 3201 Waters Robt F @ 292-6286  
 3202 Sherrill Paul L @ 299-7735  
 3203 Pritchard Harold B @ 299-7357  
 3204 Stout Ralph D @ 299-8556  
 3205 Morris Edwin A @ 299-9388  
 3206 Slonim J A @ 292-3765  
 3207 Lynch Corry W @ 299-7426  
 3208 Stout Victor W @ 299-8457  
 3209 Talley C Howard @ 299-7101  
 3210 No Return  
 INGLESIDE DR ENDS  
 STARMONT DR BEGINS  
 ASHLAND DR BEGINS  
 3501 Starmount Presbyterian Church  
 299-8131  
 Starmount Presbyterian Church  
 Kindergarten 299-8131  
 Orange Presby Area Dir Christian  
 Educ 299-8133  
 3511 Stevens J P & Co Inc synthetics div  
 299-7011  
 ASHLAND DR BEGINS  
 HOLDEN DR INTERSECTS  
 ZIP CODE 27407  
 3809 Trollinger Charles D @ 299-0409  
 3811 Williams Joseph S @ 299-6420  
 3815 Hollowell Maurice L @ 299-1582  
 3817 Johnson Lattis M @ 299-7063  
 3831 Starmount Pure Oil Service gas  
 299-9835

181

43

45

4503 Coltrane Eustace M @ 299-3871  
 4504 Brown's A B C Nursery 299-2658  
 4505 Jack's House restr 299-9853  
 REVERE DR BEGINS  
 4506 Shakey's Pizza Parlor restr 292-5105  
 4508 West Market Center  
 4508a Li'l General Stores Inc 299-2176  
 4508b Scotch Wash  
 4508c Gatlin's Barber Shop 299-9524  
 4508d Helen's Beauty Salon 299-2359  
 4508e Interstate Realty Inc 299-0503  
 Carlton-Clayton Insurance 292-9261  
 C M C Building Repair Inc 292-9261  
 4509 Jack's Car Wash 299-3519  
 4511 Copper Worm The tavern 299-9782  
 4512 Ranchers Packing Co freezer lockers  
 292-5397  
 4513 Allen Joseph E @ 299-3526  
 4514 Ernie's Bar-B-Q 299-9982  
 4516 Edge Ernest E  
 4518 Nationwide Insurance Company  
 4518b Leo's Fried Chicken 292-5111  
 4518 Columbia Laundry Co br 294-0173  
 4519 Allied Fence Corp 292-6666  
 4520 Baxter Charles A @ 299-1192  
 WESTGATE DR BEGINS  
 4521 Hunt's Tree Service 299-6948  
 Hunt Calvin 299-6948  
 4522 Under Constn  
 4523 Kornegay-Hunt Associates assoc brk  
 brokers 292-7011  
 Kon-Gay Laboratories 292-7011  
 4524 Barker Rosemary E @ 299-1492  
 4525 Southern Seeding Service Inc 292-2917  
 4528 Cheek Forrest M @ 299-1824  
 4600 Sykes Harold M @ 299-5085  
 4604 State Of Nc School Of Automation  
 (Dormitory)  
 Rear Newcomer Mary G Mrs @ 299-0726  
 4608 Carriage House Restaurant Inc  
 299-1307  
 4609 Independent Laboratories 292-8230  
 4611 Winfree John W 292-0234  
 4615 Edwards Herman @ 299-0262  
 4617 Pomona Pipe Products Co clay  
 products 292-8063  
 Clark Wm 292-1702  
 4619 Edwards Floy P Mrs @ 299-3459  
 4626 Lassiter Bascom E Jr 292-6536  
 Piedmont Drive-In Theatre 299-0085  
 4627 Martin Lelia J Mrs @ 299-0499  
 4629 Russell Charles R @ 299-4679  
 4631 Holiday Banners 292-5144  
 4633 Yow James D 292-6910  
 4635 First-Citizens Bank & Trust Co  
 292-3156  
 4636 Miller Thad L pnt contr 299-8462  
 4638 Twin Maples Mobile Home Park  
 Hatcher Lula Mrs @  
 Sampson Carlton @  
 Holland Bobby @  
 Bundy Roland W @ 299-5848  
 Gaines A Carl @  
 Cockerham Evelyn W Mrs @ 292-2299  
 Elliott Geo H @ 299-6410  
 Frady Carroll J @ 292-0205  
 Gossett Margie A Mrs @ 299-8134  
 Laplant C J @  
 Allen Wm O @  
 Southern Allen H @ 292-2496  
 Wilson Bill W @ 299-2563  
 4639 White Cross Stores Inc  
 White Cross Pharmacy 294-0355  
 4640 Vacant  
 4641 Young's Norge Village self serv Indry  
 299-9753



SERVICE STORE


GE APPLIANCES AND TELEVISIONS

Motorola Televisions

Tires-New Recapping and Repairing

401 N. Elm St. Tel. 273-5547

Friendly Shopping Center Friendly Rd. and Green Valley Rd. Tel. 292-3885 (See Index To Advertisers)



COMMERCIAL ROOFING CORP. Located at O.R.D. 812 WINSTON (27405)

DIAL 273-2188

(See Index To Advertisers)

**GATE CITY MOTOR CO., Inc.**  
 Authorized Dealer — IMPERIAL — CHRYSLER — PLYMOUTH — VALIANT  
 SALES — SERVICE — "Serving Greensboro Since 1914" — GENUINE MO-PAR PARTS  
 220 N. CHURCH STREET, P.O. BOX 20600 (27420) (See Index To Advertisers) TELEPHONE 275-9501

50 50

real est  
ire mfrs  
3-2856  
275-0981  
c mfrs  
club Inc  
Inc bldg  
g contrs  
41  
-5541  
609  
2-4989  
v & pub  
cys  
(pub  
s  
-5753  
9-5322  
ent hse  
Gboro  
263  
family  
007  
3-3008  
88  
D139  
391  
3  
14  
72-8438  
3-5453  
3-5278  
2-2628  
2-9764  
47

3-0836

LEHIGH ST 1970

FINEST IN  
OFING  
and  
ILDING  
PLIES  
  
ROOFING  
  
BESTOS  
AND  
MINUM  
DING

reet  
etal  
ORK OF  
L KINDS

ONEY CAPS  
SCREENS  
TERING  
RIDGE  
IT  
OF  
FILATORS  
NACE PIPE  
ALUST FANS  
RGLASS  
NE  
RGLASS  
EL  
AMENTAL  
DS  
F COATINGS  
EMENT  
L SIDING  
GE HOODS  
TERS AND  
ERS  
STOS  
IG  
ESTIC  
LACES

OGIN  
ply  
Inc.

-923 W.  
EE ST.  
Box 1984  
27402)

Tel.  
5-8561

e Index To  
ertisers)

**PEGRAM-WEST, INC.**  
 CUSTOM WOODWORK - BUILDING MATERIALS - READY MADE PRE-FINISHED KITCHENS  
 405 E. Meadowview Rd. (See Index To Advertisers) Tels. 273-6958, 273-6959 and 273-6950  
 (South Elm Street at Tobacco Warehouse) P.O. Box 20025 (27402) Appliance Service 272-6650

164

**W LEE ST—Contd**  
 1134 Wilkins J D Co (Plant)  
 GLENWOOD AV BEGINS  
 1200 Wilkins J D Co ornamental iron  
 275-4551  
 1201 Myers Sinclair Service Station  
 272-9127  
 1225 Greensboro Lighting Center Inc  
 272-7121  
 1227 Golden Kernel Popcorn Of Greensboro  
 295-6679  
 1229 Parrish Industries Inc 273-8224  
 1231 Tasty Grill 272-9575

**MC CORMICK ST BEGINS** 35  
 1300 Electro-Mechanical Engineering Co  
 Of Greensboro machy distr whol  
 272-3146  
 1301 Gate City Savings & Loan Assn  
 275-9566  
 1302 Venus Studios Inc mannequin  
 refinishers 275-1357  
 1308 Tinsley-Clark Co whol dry goods  
 273-2311

1310 Montgomery Green Co Greensboro Inc  
 restr equip 272-1147  
 1312 Vacant  
 1315 Interstate Brands Corp whol 273-1931  
 NEAL BEGINS  
 1400 Sprinkle Service Station 274-3987  
 1401 Dick's Borden Dairy Bar 272-4507  
 Dick's Ice Cream Co Inc distrs  
 272-4507  
 1409 Talley Electric Co Inc 274-1531  
 1410 Welch Fuel Oil Co 275-7667  
 PORTLAND ST BEGINS  
 1414 Hope Harbor Gulf Service 275-6615  
 1415 Colfax Salvage Of Greensboro Inc  
 275-4167

Enterprise Fabrics 274-7779  
**AYCOCK INTERSECTS**  
 1500 West Lee Texaco Service Center  
 299-3491  
 1501 Sportswear Showroom Clothing Outlet  
 275-0138  
 1503 Vacant  
 1505 Wachovia Bank & Trust Co br  
 275-0411  
 1550 North Carolina National Bank (Lee A  
 Aycock Branch) 378-5401  
 1551 Blue Bell Inc (Plant No 2) overall  
 mfrs 292-0990  
 1560 Stevens J P & Co Inc Synthetics Div  
 (Whse) 292-3584  
 1570 Stevens J P & Co (Whse)  
 FULLER ST BEGINS  
 1600 Glascock Stove & Manufacturing Co  
 292-0011  
 Glascock Warehouse Co 292-0011  
 1601 U-Haul Co trailer rental 292-0696  
 Upchurch & Barney Shell Service  
 292-0696

**VAN WERT ST BEGINS**  
 1613 Better Packages Sls Agency machy  
 dlrs 299-5434  
 1615 Scott Jack E  
 1616 Guilford Dairy Bar br 299-9852  
 1619 Kayo Service Station gas sta 299-9845  
**WARREN INTERSECTS**  
 1701 Carolina Refrigeration Co whse  
 1703 Tri-City Cash Register Co 292-6692  
 1705 Carolina Refrigeration Co 292-6200  
 1707 Vacant  
 1709 Kilby Roosevelt 292-5139  
 1711 Ayers John D  
 1713 Gallimore Henry P 292-4456

1715 Wiley Wm 292-4002  
 1719 Collison-Murray Co Inc serv sta equip  
 292-0910  
 719½ Vacant  
 1721 Price James A 299-1778  
 1727 Mateer's Curb Market gros 292-1330  
 1730 Brown Geo C & Co Inc whol lbr  
 292-2961  
 1731 Vacant  
 1733 Vacant  
 1737 Vacant  
 1739 Vacant  
**VALLEY PARK DR BEGINS**  
**FAIRGROUND AV ENDS**

1920 International Harvester Co mtr trucks  
 292-2011  
 1921 Central Carolina Sports Inc 292-0020  
 Greensboro Generals Hockey Club  
 292-0020  
 Greensboro War Memorial Auditorium  
 & Coliseum 378-1856

**HIGH POINT RD BEGINS**  
**WATTS BEGINS**  
 2223 Flynt Oil Co Inc 292-0163  
 2225 Freeman Virginia C Mrs  
 2227 Stevenson S Chester @ 292-0049  
 2229 Diamond John W @  
 2231 Hoyle Gordon C  
 2233 Godley Rosa Mrs 299-3934  
 2235 Upchurch Wm W  
**BINFORD BEGINS**

**LEFTWICH ST —FROM 700**  
**MAGNOLIA EAST 1 NORTH OF**  
**FISHER AV**  
 ZIP CODE 27401  
 201 Paschal Robt L @ 275-2654  
 203 Jackson Phillip D Jr @ 273-3940  
 204 Fuller Eliz H Mrs bkpg @ 272-7739  
 Hobgood Cath bkpg @ 272-7739  
 205 Apartments  
 1 Warden Henry 273-0132  
 2 Smith Robt R  
 3 Wyrick Dennis A 272-6402  
 4 Plunkett M P 272-4335  
 5 Cannon Steph M 379-9606  
 6 Vacant  
 206 Dollarhide Thos W 274-5510  
 206½ Collins Frank  
 207 Apartments  
 1 Mc Adams Blanche 275-1461  
 2 Haigler Mae H Mrs 274-1903  
 3 West Edw J  
 4 Williams Eliz H Mrs 275-4550  
 5 Jones Nancy W Mrs 274-0814  
 6 Beal Herbert C 275-4717  
 208 De Vane Frank L @ 272-3776  
 Carter Ollie  
 208½ Lail Wayne 272-4919  
 209 Cheek Mary L 273-2952  
 210 Smith David M 273-3135  
 211 Smith Lucy K Mrs 272-6972  
 212 Baughn Estelle nurse @ 275-1436  
 212½ Clifford Delcie H Mrs 273-1173  
 213 Rankin Mary D 273-2393  
 214 Blyth Pauline B Mrs 275-7832  
 214½ Cooke P Asenath 272-2548  
**CHURCH INTERSECTS**

**SOU RY (NO CROSSING)** 10

307 Curtis Thos L @ 272-0897  
 311 Wagoner Ina G Mrs @ 272-7545  
**CHESTNUT INTERSECTS**

**LEHIGH ST —FROM 4309 OAKLAND**  
**AV SOUTH 2 EAST OF WEST**  
**GREEN CT**  
 ZIP CODE 27407  
 106 Noah C Walter @ 299-1981  
 108 Kuykendall Edgar D Jr Hon @  
 299-1970  
**PRINCETON AV ENDS**  
 200 Vacant  
 202 Thompson James G @ 299-0485  
 204 Hyams Roessler L @ 299-2350  
**HARVARD AV INTERSECTS**  
 311 Thompson Coy H 292-2165  
**CORNELL AV INTERSECTS**  
 411 Saunders Peggy G Mrs  
**TRINITY AV INTERSECTS**

**LENOIR DR —FROM 2704 ALDERMAN**  
**DR WEST 1 NORTH OF**  
**RUTHERFORD DR**  
 ZIP CODE 27408  
 2802 Hendrix Walter W @ 292-4249  
 2803 Grantham Thos I Jr @ 292-5854  
 2804 Vacant  
 2805 Lee Robt E @ 299-0994  
 2806 Ashley Gilbert C @ 292-2148  
 2807 Baxter Robt E @ 299-0777  
 2808 Mc Neil Jack J @ 299-8036  
 2809 Spital Jack @ 299-1449  
 2810 Bunin Herbert M @ 299-3243  
 2811 De Luca Fred @ 292-3638  
 2812 Lotz Edwin L @ 299-8986  
 2813 Sproat Herbert B @ 292-0693  
 2814 Corman Irvin E @ 292-4554  
 2815 Stone Wm H Jr @ 292-0927  
 2816 Willis Floyd M Jr @ 292-5554  
 2817 Bailey Geo F @ 292-0695  
 2818 Shankle Wm K @ 292-1804  
 2819 Clapp Gerald L @ 299-5517  
 2821 Sessoms Claude A @ 292-1771

**LENOX CT —FROM 3410 NORMANDY**  
**RD WEST 1 NORTH OF KEATS**  
 ZIP CODE 27408  
 3400 Hawley Herman D @ 288-3640  
 3402 Shanks Curtis O @ 288-3749  
 3403 Bailey Charles R @ 288-4302  
 3404 Riedell Andrew W @ 288-4355  
 3405 Harling David E @ 288-2827  
 3406 Howard Lenninga M @ 288-4873

**LEONARD DR —FROM 3909**  
**HENDERSON RD WEST**  
 ZIP CODE 27410  
 101 Lyon Joseph T Jr @ 299-0258  
 102 Flinn Wm L @ 292-6908  
 103 Hill Foy E @ 299-3700  
 104 Teague J Nelson @ 299-7329  
 105 Dixon Herbert W @ 292-3894  
 106 Hoffer Benj I @ 299-2095  
 107 Clark Jesse J Jr @ 299-1430  
 109 Stewart J Wm @ 299-3579  
**MONTPELIER DR INTERSECTS**

**LAMBETH CONSTRUCTION CO.**  
 GRADING — WATER LINE — SEWER PIPE — DRAINAGE — CONTRACTORS  
 EQUIPPED WITH 2-WAY RADIO FOR BETTER SERVICE  
 1705 BATTLEGROUND AV. (27401) (See Index To Advertisers) DIAL 273-0836



ENSLIE WEST  
 ZIP CO  
 508 EIB  
 508 GH  
 HOLL  
 500 Sni  
 502 Jor  
 503 Lar  
 504 Hy  
 505 Ke  
 506 Co  
 LILAC  
 508 Ho  
 509 Str  
 510 MI  
 511 Str  
 WYNN  
 LEWIS  
 ST E  
 ST  
 ZIP C  
 515 Ste  
 519 Far  
 Gt  
 Far  
 27  
 Gr  
 27  
 522 Fir  
 Co  
 Fir  
 F  
 ARLI  
 LEWIS  
 ST W  
 ZIP (P  
 519 Pa  
 519 Kh  
 519 He  
 519 1/2  
 511 Kh  
 512 Dr  
 515 Gr  
 2  
 A &  
 514 Me  
 515 Du  
 519 Du  
 la  
 517 Fr  
 ASH  
 LEE  
 LEXIN  
 SQU  
 ZIP  
 510 M  
 UNY  
 512 Ni  
 513 K  
 513 K  
 514 M  
 515 R  
 516 D  
 517 B

UNITED AVE 1970



DOWNTOWN STORE
101-11 S. ELM COR. MARKET ST.
TEL. 275-0461
(See Index To Advertisers)

SUBURBAN STORE
FRIENDLY SHOPPING CENTER
616 FRIENDLY CENTER RD.
TEL. 292-0960

273

UNION ST-Contd
1013 Gathings Henry S @ 274-4980
1014 Johnson Gary C 274-5021
1015 Quesenberry Lavana L Members. @
273-1082
1017 Dickerson Woodrow M
1019 No Return
Corley David
LEXINGTON AV INTERSECTS

US HWY 29 (SEE ALSO N O'HENRY
BLVD)
ZIP CODE 27401

622 College Pk Apts Inc ofc 274-2632
623 Morton Raymond B 274-9082
624 Garrett Patricia F Mrs
625 Press Ardsher 274-4943
626 Martin Charles A 274-6812
627 King Donald
628 Hubbard Larry T 275-5952
629 Quillin Edw R 272-5574
630 Schiffler Sandra 379-9369
631 Soles Kathleen 274-2105
632 Westmoreland Barbara 274-6126
633 Noulles Thos G 275-6598
634 Long Thos G
635 Adams Sylvia L 272-7206
636 Oldham Larry W
637 Smith Marjorie E
638 Clodfelter E Parrish Jr 275-3267
639 Guthrie Bess A
640 Griffin Patricia A 273-5660
Lowe Jennifer K 273-5660
641 Wingate P Lawrence 275-4143
642 Duncan J G 275-0695
643 Ross Hugh L 272-7758
644 Loreng Lincoln 274-4946
646 Phillips Flora B Mrs 274-3023

UNIVERSITY DR -FROM WALKER
AV SOUTH 1 WEST OF
MAYFLOWER DR
ZIP CODE 27403

UNITED AV -FROM ASHLAND DR
NORTH 1 WEST OF HOLDEN RD

500 College Park Apartments
Phillips Randolph Jr 237-5097
501a Young Gladys M Mrs 274-2364
501b Johnson D C 272-7024
501c Knight Dorothy J 379-9374
501d Trobaugh T Donald 275-3615
502 Greene Paul C 274-4751
503 Hastings Ruth R 274-7119
504 Miles Joseph B Jr 275-2437
505 Gardner Brooks J
506 Hiester Beulah R Mrs 272-5032
507 Glover Patricia A 274-2090
508 Moore Anna C 274-3881
509 Brown Doris H Mrs 274-4350
510 Royals Jean H
511 Apartments
A Causey Eloise Mrs 275-3847
B Harris Frank P 275-1259
C Forrester Sherri R 274-6505
D Love Walter E 274-5631
512 Brendle Diane 274-5950
513 Apartments
A Joyner Geo 274-8975
B Thompson Paul W 275-6844
C Allred John C 275-6509
D Schriver Alice 275-2027
514 Leigh Mary M Mrs
515 Jarrett Doris S Mrs
516 Sutton Shirli G Mrs 274-2113
517 Vipperman Clyde E 275-2089
518 Phillips Anthony 379-9283
519 Hubbard Charles E
520 Fitz Mary L 275-8898
521 Skepko Irene 275-4247
522 Watson Shirley
524 Haffly Joe W 275-2733
526 Sullivan David 379-9401
528 Smith Douglas
530 Lowe Steven
542 Lineberry Christine J
534 White Arth L 379-9277
536 Durham Joan 275-6028
538 Knight Thos F 275-6073
600 Morrison Edmund 274-2639
601 Wasson John M Jr 275-7141
602 Cooley David E 274-0693
603 Sides Thelma R Mrs 272-0617
604 Greenberg Saul S 272-3933
605 Miller Violet M Mrs 275-6711
606 Cagle Ollie Mrs 379-9215
607 Elder Frances C Mrs 272-0437
608 Hall Ralph G Jr 272-5548
609 Luczynski Walter T 274-6757
610 Trotter Kay B
611 Pettit Filomena
612 Bennett Wm P 273-6578
613 Umstead Birdie L Mrs 274-6967
614 Tripp James G 275-8813
615 Knapp Kortryc C Mrs 379-9239
616 Spear Gilbert A Jr 379-9792
617 Race Clara Mrs
618 Williams Rachel E 272-3759
619 Patterson Richd M 274-0223
620 Whitworth Victor W 272-2891
621 Barnes Albert

ZIP CODE 27407
4205 Mastbrook Wm H @ 299-1080
4206 Hardin Oil Co Inc 299-0431
Hardin Oil Co Inc trailer sls
4209 Edwards W Thos @ 299-1911
4211 Bolton Craig F @
ROSEBRIAR CT BEGINS
4216 Sartin Geo H @ 299-0623
Sartin's Beauty & Wig Shop 299-0623
GREENBRIER CT BEGINS
4219 Gullixson Mabel T Mrs @ 299-2303
4221 Bolling Audrie N Mrs @ 299-2986
4222 Rosebriar Apartments
A Woolf Ruby 299-9421
B Humphries Joe
C Nystrom Richd L
D O'Brian C Donald 299-6374
F Dillon Wynne
G Carroll Clyde
H Luck Dorothy A 292-0798
I Lewis Robt E Jr 292-0488
J No Return
K Maynard Wm H Jr 299-5484
4223 York James W @ 299-1839
4224 Pulliam Edw W @ 299-7516
4225 Paschal W Saml @ 299-3195
4227 Mundy Evelyn G Mrs @ 292-1637
4228 Mitchell Edw J @ 299-2180
4229 Pope Omer N @ 299-1049
4230 Vacant
4231 Cotten Margt C @ 299-0191
4232 Mc Gee Alan P 299-1995
4235a Lambeth Charles T @ 299-2956
4235b Moss James I
4235c Cotten Katie L Mrs 299-2956
4237 Sears Billy L 299-7388
4239 Jones Arth W @ 292-1487
4241 Bostic Marquerite W Mrs @ 299-2919
4243 Allen Anetta Mrs @
YALE BEGINS
4301 Clayton Fred L
4303 Brown Eloise Mrs @ 299-1058
4305 Sparks Clate @ 292-9001
4307 Underwood Shellie Mrs @ 292-0003
4309 Huffman Conrad L 299-8990
LEHIGH BEGINS
4401 Hester Marion E @ 299-4599
4403 Self Lillie Mrs @ 299-2136
4405a Batten Henry R 294-2013
4405b No Return
4405c Austin Charles E Jr 292-9018
4407 Griffin Management Corp baked gds
292-4013
4409 Apartments
1 Bolen Robt V
2 Watts Terry R
3 Haneline Danny
4 Stone Kenneth
MARKET INTERSECTS
DARTMOUTH BEGINS

UPLAND DR -FROM TEXTILE DR
NORTH 2 WEST OF SUMMIT AV
ZIP CODE 27405

1500 Canter Vena B Mrs @ 274-8585
1502 Money Hustler C @ 275-8100
1504 Tippett J Ralph elec contr @
274-7930
1505 Foster Roy E @ 272-6450
1506 Beck Jack E @ 272-3370
1507 Draffin B Charles @
1508 Yow Inez H Mrs @ 274-6283
1509 Hill Lawrence E @ 273-7226
1510 No Return
1511 Dodson Eug W Jr @ 274-8664
1512 Coffey Silas G @ 274-0625
1513 Mc Cann Kenneth L 275-5175
1514 Hammer Earl @ 273-8244
1515 Coleman Young H @ 272-9921
1516 Pegram Myrtle J Mrs @ 274-7123
1517 Causey Garland L @
1518 Brewer Cecil C @ 273-4338
1600 James Wm H @ 272-4929
1601 Wilson W Wade @ 274-4932
1602 Caviness Robt R @ 274-2214
1603 Crutchfield Clifton D @ 272-8607
1604 Winslow Paul B @ 275-1527
1605 Burke Essie N Mrs @ 272-4500
1606 Lineberry Virgil N @ 273-9227
1608 Hammer Gurney H Jr @ 275-4005
1610 Griggs Paul 273-3966
1612 Bethune Wm F 272-7782
1614 Manuel Lena B Mrs @ 274-4706
1616 Parrish Boyd S @ 274-8663
1618 Pegram James J @ 275-2316
1620 Mc Daniel Frank O @
cor Cone Mills Corp (Filter Plant Print
Works) 273-6941
9TH INTERSECTS

URBAN DR FROM POTOMAC DR
NORTHWEST 1 NORTHEAST OF
FRANKLIN BLVD
ZIP CODE 27406

1900 Myers Oscar L @ 272-7031
1901 Hopkins John C @ 275-8882
1902 Roberts Wm E @ 273-6635
1904 Stiles Jack D @ 274-3356

KINNEY-KEESSE
OFFICE SUPPLY, INC.
Your Friendly Stationer
Office Furniture • Office Supplies
(See Index To Advertisers)
Phone 273-4411
255 N. Greene Street, P.O. Box 20484 (27420)

SHAW'S FURNITURE
GALLERIES
THE LARGEST FURNITURE DISCOUNT HOUSE IN THE CAROLINAS
W. Academy St., Randleman, N.C., P.O. Box 576
Tel. 498-2828

CBS

WBIG
GREENSBORO, N.C.
CBS Radio Network

RADIO

# WALKER/MARKET 1970

**VANSTORY - MAULDIN OIL CO.**  
 836 Neal St., P.O. Box 5182 (27403)  
 Tel. 272-2185  
 (See Index To Advertisers)

Dial 274-4518  
 • Accessories • Mechanic On Duty • Downtown Parking • Tires • Batteries  
 323 S. Greene St. (27401)

## Gate City Savings AND LOAN ASSN.

(SEE INDEX TO ADVERTISERS)

108 S. GREENE ST.

"It Pays To Save Where Savings Pay"

Tel. All Departments 275-9566

280

**WALKER AV—Contd**

3905 Fitzpatrick Andrew J © 299-6153  
 3906 Brown Marshall H © 299-1948  
 3907 Foushee Sam B Jr © 299-1541  
 3908 Bittinger David P 299-6104  
 3909 Hutto Wilbur H © 299-2639  
 3910 Lasley Wm K 299-5217  
 3911 Mc Intire Anne H Mrs © 299-1859  
 3912 Leonard Sidney L Jr 292-3199  
 3913 Parnell Carl W © 292-7169  
 3914 Stafford Edith © 292-4039  
 3915 Gibson Stuart M Jr © 299-6381

**HOME INTERSECTS**

4000 Layher Robt L  
 4001 Lane Henry F © 299-1846  
 4002 Lindley Park Baptist Church annex  
 4003 Willinger Z James © 299-3659  
 4005 Tackett D Leroy © 299-3769  
 4007 Bishop Robt A © 299-1465  
 4009 Bowles Denis M © 299-2238  
 4010 Lindley Park Baptist Church 292-5761  
 4011 Day Care Center 292-1591  
 Frick Alf M © 292-1591  
 4013 Fields Jess L © 299-2656

**HOLDEN RD INTERSECTS**  
 ZIP CODE 27407

4102 Tate Carl E © 299-2879  
 4103 Amey Robt © 299-4574  
 4104 Spahr Lawrence E © 292-4841  
 4105 Banner Ila P Mrs © 299-0157  
 4106 Bittinger Carl N © 299-1627  
 4107 Davis Mary N Mrs © 299-0190  
 4108a Stubbins Geo H © 299-0358  
 4108b Styne Blanche E © 299-3768  
 4109 Mc Gwier Odessa H Mrs © 299-2429  
 4110 Richey Geo T © 299-1327  
 4111 Henderson Earl M © 299-1164  
 4112 Finison James H © 299-3438  
 4113 Williams Ruth E Mrs © 299-5058  
 4114 Ennis Bertis D © 299-2490  
 4115 Morris Willie H Mrs © 299-3829  
 4116 Leinbach Wm S © 299-8648  
 4117 Matthews Wm M © 299-6634  
 4119 Johnson Walter G ©  
 4125 A & P Food Stores gros (br) 299-2743

**MARKET INTERSECTS**

**WALNUT CIR N —FROM 5120 WEST MARKET ST NORTH 2 WEST OF MUIRS CHAPEL RD**

**ZIP CODE 27409**

106 Jones Charles C Jr © 299-2657  
 107 Nelson Wm E 299-6682  
 109 Sugg Henry M Jr 299-6612  
 110 East Wm J © 299-2382  
 111 Hopkins Esther Mrs © 299-1311  
 113 Goodman Richd H  
 114 Short Gary W 292-4474  
 115 Sizemore Howard P © 292-5364  
 116 Edwards Roy J © 299-3799

**WALNUT CIR S —FROM 5200 WEST MARKET ST SOUTH 2 WEST OF MUIRS CHAPEL RD**

**ZIP CODE 27409**

106 Under Constn  
 107 Edwards & Mills Inc plmb & htg contrs 299-6309  
 111 Alisco Inc bldg materials 292-0077  
 115 Under Constn

**WALNUT ST —FROM 3D NORTH 4 WEST OF SUMMIT AV**

**ZIP CODE 27405**

1101 Garner A Edgar  
 1103 Perdue Wayne  
 1105 Burkleo Bessie W Mrs  
 1107 Hicks G Banks  
 1109 Thorpe D Gaston  
 1111 Sharpe Lorena M Mrs  
 1113 Dancy Jessie M Mrs 275-4739  
 1115 Barton Robt 272-2927  
 1117 Burkleo Bessie W Mrs 274-5939  
 1119 Murray James C Jr 273-9968  
 1121 Sharpe B Stella Mrs 274-3969  
 1123 Miller W John  
 1125 Poole E Pierce 273-8402  
 1127 Beeker Lydia R Mrs  
 1129 Clapp Eunice V Mrs  
 1131 Moss J Barry

**4TH INTERSECTS**

1201 Hobbs Claude W © 275-3224  
 1203 Caudill Jack L © 272-4319  
 1205 Moore Rass © 273-1588  
 1206 Wilson Rufus A © 273-7071  
 Wilson Eliz K Mrs 273-7071  
 1207 Matherly Wm F © 274-1603  
 1208 No Return  
 1209 Smith Garland B © 272-2579  
 1210 Robertson Howard © 273-1064  
 1211 Jones Vernell H © 272-8483  
 1212 Frazier John P © 273-5353  
 1213 Jordan Sally T Mrs © 273-2852  
 1214 Wylie Annie L Mrs © 275-9046  
 1215 Jones Wm K ©

**MEADOW INTERSECTS**

1300 Maness Saml L © 275-3678  
 1301 Burgess Robt R © 272-4901  
 1304 Dixon Arnold G © 272-5204  
 1305 Oakes Walter H © 273-1453  
 1307 Brady Lester L Mrs  
 1308 Jones Carl F © 272-4850  
 1309 Dyson Pinkney P © 273-9823  
 1310 Boone Harley L © 272-4924  
 1311 Smith Lois P Mrs ©  
 1312 Thore L Cora Mrs © 273-9859  
 1313 Richards Maynard Z © 273-4780  
 1314 Stutts Guy R © 275-8988  
 1315 Lumley Junius L © 273-7268  
 1316 Wade James L © 274-3086  
 1317 Ritter Roy W © 274-9931

**6TH INTERSECTS**

1400 Tidwell Edith M Mrs © 274-7948  
 1401 Seiler Frank J © 274-2231  
 1402 Tidwell David E © 272-4803  
 1403 Stanley Christopher C © 273-1307  
 1404 Browning Mary L Mrs © 273-7514  
 1405 Morrison James L © 274-1251  
 1406 Powers Russell H © 272-7666  
 1407 Odell Harry W © 272-6444  
 1408 Rhew W Carson © 273-7480  
 1409 Barton Robt E © 275-2298  
 1410 Jones Bertha S Mrs © 275-5703  
 1411 Dennis Grace G Mrs © 275-1440  
 1412 Searce Albert P © 272-0761  
 1413 Stanley Arth E © 274-2619  
 1414 Lunsford Billie J Mrs © 273-4582  
 1415 Suits Ada L Mrs © 273-0192  
 1416 Bots Michl A 273-9873  
 1417 Cuthbertson Donald P ©  
 1418 Caviness Nuland H © 273-9298  
 1419 Smith Elmore M © 275-5472  
 1420 Swofford Joseph C © 274-4419  
 1421 Greer Dallas R © 274-4316  
 1422 Mitchell Obie G © 274-8116  
 1423 Capes Charles T Jr © 273-7800

**16 TEXTILE DR INTERSECTS**

1502 Williford Beulah P Mrs © 274-4710  
 1503 Sarver Claude W © 272-3026  
 1504 Brame Glenn G © 274-1765  
 1505 Mason Luther A © 273-7240  
 1506 Weaver Robt L © 272-2588  
 1507 Shepherd Helen H Mrs © 274-5114  
 Barham Otis R 274-5114  
 1508 Draper John P Jr © 274-5694  
 1509 Barbour Herman D © 274-2954  
 1510 Mc Candless Howard T © 272-3339  
 1511 Stone Mary P Mrs 272-6009

**8TH BEGINS**

1600 Adams Herman © 275-2098  
 1602 Higgins Rhoda J Mrs © 274-2295  
 1604 Hicks Lonnie C © 275-3686  
 1606 Jackson Callie W Mrs © 272-1381  
 1608 Brown Edgar E ©  
 1610 Phillips Ward A © 272-2778  
 1612 Bayliff Ada T Mrs © 273-6402  
 1614 Newell Julius P © 272-5367  
 1616 Foust Robt L © 273-7082  
 1618 Vacant

**9TH ENDS**

**WALTER REED DR —FROM 2213 VILLA DR NORTH 1 EAST OF N ELAM AV**

**ZIP CODE 27403**

600 Perry Henry B Jr phys 292-6444  
 Schweizer Donald C phys 292-6444  
 Irvin John L dentist 292-3620  
 601 Dunn & Barker phys 292-4321  
 Dunn Richd B phys 292-4321  
 Bowie W Scott phys  
 Barker Julian phys 292-4321  
 Rogers Julian R dentist 292-4331  
 602 Brantley Julian T phys 299-2840  
 605 Spangler Harold B phys 299-3183  
 Weatherly Carl H phys 299-3183  
 Doughten Richd M phys 299-1383  
 Ralls Marion L dentist 292-0411  
 Turner Remus S dentist 292-0646  
 Lauten John J dentist 299-1379  
 609 Lore John R dentist 299-1129  
 Sawyer John W phys 299-2815

**PASTEUR DR ENDS**

**WALTERS ST —FROM 2534 CARROLL NORTHWEST 1 SOUTHWEST OF BATTLEGROUND RD**

**ZIP CODE 27408**

2301 Nelson Norman H © 288-1603  
 2303 Jackson James W Jr © 288-6306

**OAKCREST AV INTERSECTS**

**WANDA DR —FROM 3207 LAWNDALE DR WEST THEN NORTH 1 NORTH OF LANE RD**

**ZIP CODE 27408**

2201 Clark Roy H © 288-3618  
 2202 Emerson Wilson R © 288-6110  
 2203 Nance Lewis A © 288-2126  
 2204 Patterson Jerry W © 288-6185  
 2205 Wray Henry © 288-2337  
 2207 Tippet Wm D © 288-3499  
 2208 Coggins Inez C Mrs © 288-3193  
 2211 Stout Adrian P © 288-2791  
 2212 Graves Thos L © 288-2546  
 2214 Conklin Eldon E © 288-4028  
 2216 Hawkins Otis H © 288-1184

## COX CONSTRUCTION COMPANY

**BUILDERS OF FINE HOMES**

Residential—Remodeling—Free Estimates—Insured and Bonded

**1005 GREGORY ST. TEL. 273-0248**

D West Market St.

1966

MARKET ST WEST--CONTO

1107 PIEDMONT SALES EXECUTIVES  
 INC CLUBS 273-2962  
 APARTMENTS DEVELOPMENT CO  
 INC BLDG CONTRS 273-0555  
 L & W DEVELOPMENT CO BLDG  
 CONTRS 273-0555  
 LUPER INC BLDG CONTRS  
 273-0555  
 LUPER INSURANCE AGENCY  
 273-0826  
 LUPER REALTY CO 273-0555  
 POLK MAURICE V ACCT 272-2609  
 1109 BULLOCK JAMES R 273-3973  
 REAR GASKINS LYNN E  
 ---ADAMS BEGINS  
 1111 MITCHELL JOHN W • 272-4989  
 1112 DONNELL'S LODGE TOURISTS  
 274-9273  
 PARNELL WADE  
 ---MC IVER BEGINS  
 ---E LAKE DR ENDS  
 1200 WHITLER REALTY & INSURANCE •  
 274-2379  
 WHITLER XONIE A MRS •  
 274-2379  
 1201 SOUTHERN REAL ESTATE INC  
 274-0722  
 APARTMENTS  
 1 SHARPE JOE M  
 2 ROETZEL PRISCILLA  
 3 MOSES MYRA  
 4 HONIG LOIS MRS  
 5 WILSON H B  
 1202 VIOLETT COLLINS MRS 273-2432  
 1203 HOLT LEITHA L MRS • 272-6795  
 1204 HARRINGTON MARION L •  
 274-3958  
 UNDERWOOD MARTHA M 273-3832  
 1205 LLOYD CHARLES W • 273-9110  
 1207 UNIVERSITY OF N CAROLINA AT  
 GREENSBORO HOME MANAGEMENT  
 HSE  
 1208 JETT WANDA B MRS  
 JETT SANDRA  
 1211 CURTISS DOCK • 274-8235  
 1216 BRAXTON WILLIS A 275-5232  
 1218 ALLFED DAVID E REAL EST •  
 272-6016  
 1220 ROOT MARGT A MRS • 274-7007  
 1222 SAUNDERS ETHEL W MRS •  
 273-3008  
 1224 WINN A DOUGLAS REV 275-6788  
 1300 SITARAS NICKOLAS C REV  
 273-2866  
 1308 COURIS AGNES L MRS •  
 273-0139  
 1310 CURTIS FLETA P MRS •  
 272-0691  
 1312 JARRARD NORMAN E  
 1320 KOESTER CHARLES A 272-3716  
 NO RETURN  
 ---ABERDEEN TER BEGINS  
 1400 HOLLAND DONNIE H MRS •  
 272-8438  
 1402 MC CRADY EDW III 275-4134  
 1404 ROBERTSON ELIZ M MRS •  
 273-5453  
 1406 GOLDEN MAUDE W MRS •  
 273-5278  
 ---HILLCREST DR BEGINS  
 1500 VELONIS JOHN • 275-6987  
 JOHNSON CHARLES C 274-6400  
 1504 STOKER EVERETT J • 272-2628  
 1506 JONES BEATRICE W MRS •  
 272-9764  
 1510 SCHILTZ DOUGLAS D • 272-0847  
 ---WESTOVER TER BEGINS  
 ---AYCOCK INTERSECTS

39

1701 PAPPAS MATTHEW J JR •  
 275-5590  
 PAPPAS VASSO MRS 274-5206  
 1703 REEVES INEZ M MRS • 272-8814  
 1704 VACANT  
 1705 SHAFFER SAML W • 272-5226  
 1708 KING MARVIN G • 272-3598  
 1709 STOTT WELTON H • 273-2306  
 1710 PARKER A LERCY REV 274-3033  
 1715 DODDS DAVID G JR 274-7725  
 1715A WILLIAMS JOHN D JR •  
 ---MAYFLOWER DR BEGINS  
 1800 SMITH J ELLIOTT • 272-8672  
 1801 MARSHALL ROY C • 273-6646  
 1802 WETHINGTON RAYE H MRS •  
 275-6927  
 WETHINGTON ANGELYN R •  
 275-6927  
 1803 BAXTER EDW J • 275-4998  
 1805 KARL GEO J • 275-1607  
 1806 OGBURN BOBBIE G MRS •  
 272-0035  
 ---OVERLOOK BEGINS  
 1809 DARDEN GRAHAM W • 272-0678  
 1811 KING JAMES M REAL EST •  
 274-7094  
 ---ARDEN PL BEGINS  
 1900 FIRST CHRISTIAN CHURCH  
 273-4725  
 1901 STADIEM IDA B MRS • 272-8096  
 2002 MC CRACKEN J WM • 274-0564  
 ---KENSINGTON RD BEGINS  
 2100 WELDON WILSON D REV 272-8969  
 2102 IRVIN PEARL T MRS • 272-8687  
 2105 SAINT ANDREW'S EPISCOPAL  
 CHURCH 275-1651  
 ---TREMONT DR INTERSECTS  
 2201 MC NERNEY PETER REV 275-2718  
 2202 JESTER JOHN C JR • 274-2451  
 JESTER JOHN C III  
 2203 OUR LADY OF GRACE CATHOLIC  
 SCHOOL 275-1522  
 2204 DEATON WM R • 272-4663  
 REAR JOHNSON ELIZ J MRS 273-6235  
 2205 OUR LADY OF GRACE CATHOLIC  
 CHURCH 275-2718  
 2206 BEAVERS JAMES W • 272-3487  
 ---CHAPMAN INTERSECTS  
 2300 O'CONNOR HARRY J • 273-2612  
 2301 MC LENDON LENNOX P •  
 272-1788  
 2302 RAYNOR JAMES M • 272-4932  
 2304 HURLEY MAUDE G MRS •  
 272-2752  
 2305 HILL STEVEN P • 274-1927  
 2306 CARTER WILBUR L • 273-6754  
 2307 BOYD PATE L • 273-5056  
 2309 WILLARD MAE B MRS • 273-3754  
 ---EAST GREENWAY N BEGINS  
 ---EAST GREENWAY S BEGINS  
 2500 WHITE RUFUS • 272-5925  
 2501 SMITH MC NEILL • 273-6259  
 2502 VINCENT JOSEPH S • 272-6670  
 2505 CARPENTER GILBERT F •  
 272-2573  
 2506 AYRES AVA H MRS • 272-6828  
 ---N RIDGEWAY DR BEGINS  
 2600 WILKINS JOHN R • 272-6904  
 2601 CASHWELL DAVID H • 272-7553  
 2602 WRIGHT LENDIR C • 274-5957  
 2603 HUNNEMANN JOHN F  
 2604 UNITARIAN CHURCH OF  
 GREENSBORO 275-3922  
 2605 FREELAND J VANCE • 272-3920  
 2608 OWNBEY JUANITA S MRS •  
 299-7379  
 ---ELAM AV INTERSECTS  
 2701 RANKIN KATHERINE I •  
 272-2953  
 2702 DILLON WILLARD J • 299-9319  
 2707 SAMPSON HERMAN A • 272-8251

2709 STOUT CHARLES F • 273-1487  
 2714 PEACE UNITED CHURCH OF  
 CHRIST 299-8663  
 ---NORTHRIDGE BEGINS  
 ---LINDELL DR INTERSECTS  
 ---NORTHRIDGE BEGINS  
 ---LINDELL RD INTERSECTS  
 ---INGLESIDE DR INTERSECTS  
 3000 HASKINS COVEY B • 299-3957  
 3003 STARR EDNA B MRS • 299-8859  
 3004 GRAVES ELMER W • 299-7096  
 ---HOMEWOOD AV BEGINS  
 3100 WRIGHT DAVID C • 299-8337  
 3101 THOMPSON JOHN W JR •  
 299-7458  
 3102 TEAGUE MOSSIE S MRS •  
 299-9538  
 3103 KIRBY LUCILLE P MRS •  
 299-7448  
 3104 STARR JOHN W • 299-9679  
 3105 PERRY R'YMOND F • 299-7727  
 3106 NOBERT L PAUL • 299-7240  
 3108 FLYNN CLIFTON P • 299-9160  
 3109 BRAME ARTH A • 299-8529  
 3111 SPARKMAN WM M JR • 299-8179  
 ---AVONDALE BEGINS  
 3200 AUSTIN JACK E • 299-9101  
 3201 NO RETURN  
 MILLER C MAURICE 292-6176  
 3202 SHEFRILL PAUL L • 299-7736  
 3203 PRITCHARD HAROLD B •  
 299-7357  
 3204 STOUT RALPH D • 299-8556  
 3205 MORRIS EDWIN A • 299-9388  
 3207 LYNCH CORRY W • 299-7426  
 3208 STOUT VICTOR W • 299-8457  
 MOORE MERTIE G MRS  
 3209 TALLEY CHARLES H • 299-7101  
 3210 HILL HARRY J • 299-8571  
 ---INGLESIDE DR ENDS  
 ---STARMONT DR BEGINS  
 ---ASHLAND DR BEGINS  
 3501 STARMOUNT PRESBYTERIAN  
 CHURCH 299-8131  
 STARMOUNT PRESBYTERIAN  
 CHURCH KINDERGARTEN  
 299-8131  
 3511 STEVENS J P & CO INC  
 SYNTHETICS DIV ADMN OFCS  
 299-7011  
 ---ASHLAND DR BEGINS  
 ---HOLDEN DR INTERSECTS  
 3809 TROLLINGER CHARLES D •  
 299-0409  
 3811 ASTRELLA JACK S • 299-5413  
 CHANDLER TERRIS C • 299-1738  
 3815 HOLLOWELL MAURICE L 299-1582  
 3817 JOHNSON LATTIS M • 299-7063  
 3831 STARMOUNT PURE OIL SEVICE  
 GAS STA 299-9741  
 ---WALKER AV ENDS  
 3900 CANADA DRY OF GREENSBORO INC  
 299-2531  
 3907 BOAR & CASTLE THE RESTR  
 299-0263  
 3908 HONEY DIP DOUGHNUTS 299-2491  
 3912 WESTERN CURB MARKET 299-9996  
 3914 THRIFTY WASH  
 3916 EMPLOYEES STORE CLO  
 JERRY'S BEAUTY SALON  
 299-2401  
 3918 GUILFORD DAIRY CO-OPERATIVE  
 ASSN INC (STGE)  
 3939 GUILFORD DAIRY CO-OPERATIVE  
 ASSN INC 299-0221  
 4409 ROGERS JOHN G • 299-0873  
 ROGERS MILDRED P MRS NURSE

43

45

LEHIGH ST 1966

160

LEE ST WEST--CONTD  
 1702 VACANT  
 1703 VACANT  
 1705 NO RETURN  
 1707 RANSON LESTER 292-0376  
 1709 JOHNSON MIKE S  
 1711 DETTMAR CICERO H 292-0280  
 1713 RICHARDSON GLENN S  
 1715 WILEY WM 292-0347  
 1718 AYERS JOHN D 292-1252  
 1719 COLLSON-MURRAY CO INC SERV  
 STA EQUIP 292-0910  
 1719½ GEORGE'S PUMP REPAIR SHOP  
 299-7125  
 1721 PRICE JAMES A 299-1778  
 1722 MOBLEY CLAUDE W  
 1727 MATEER'S CURB MARKET GROS  
 292-1330  
 1730 BROWN GEO C & CO INC WHOL  
 LBR 292-2961  
 1731 PUMP & TANK SHOP INC GAS STA  
 EQUIP 292-0639  
 1733 COLISEUM GULF SERVICE  
 292-0700  
 SPARKLE 3-MINUTE CAR WASH  
 INC 274-0363  
 1737 CITY FIRE DEPT (ENGINE CO NO  
 8) 292-4732  
 1739 COLISEUM BILLIARDS 292-0480  
 ---VALLEY PARK DR BEGINS  
 ---FAIRGROUND AV ENDS  
 1920 INTERNATIONAL HARVESTER CO  
 MTR TRUCKS 292-2011  
 1921 CENTRAL CAROLINA SPORTS INC  
 292-0020  
 GREENSBORO GENERALS HOCKEY  
 CLUB 292-0020  
 GREENSBORO WAR MEMORIAL  
 AUDITORIUM & COLISEUM  
 292-1222  
 ---HIGH POINT RD BEGINS 61  
 2100 SOUTHERN ASPHALT PRODUCTS CO  
 ROOFERS 292-2262  
 2103 VACANT  
 ---WATTS BEGINS  
 2201 GENERAL BOILER CASING CO INC  
 292-0774  
 2223 FLYNT OIL CO INC 292-0163  
 2225 FREEMAN VIRGINIA C MRS  
 2227 STEVENSON S CHESTER •  
 292-0049  
 2229 DIAMOND JOHN W •  
 2231 HOYLE GORDON G  
 2233 GODLEY ROSA MRS 299-3934  
 2235 MICHAEL FRANCES C MRS  
 ---BINFORD BEGINS  
 -----  
 LEFTWICH ST -FROM 700 MAGNOLIA 8  
 EAST 1 NORTH OF FISHER AV (ZONE  
 1)  
 ---ZIP CODE 27401  
 201 PASCHAL ROBT L • 275-2654  
 203 JACKSON PHILLIP D • 273-3940  
 204 FULLER ELIZ H MRS 272-7739  
 HOBGOOD CATH • 272-7739  
 205 APARTMENTS  
 1 HENRY TALMADGE A 273-1059  
 2 ROIE NANCY K  
 3 TAYLOR JANE W  
 4 PLUNKETT MARTHA P 272-4335  
 5 TOWNSEND MAXINE M  
 6 MC COY DOROTHY M 274-3789  
 206 LIVINGOOD PATRICIA H MRS  
 273-2108  
 206½ ROEBUCK LLOYD

207 APARTMENTS  
 1 MC ADAMS BLANCHE 275-1461  
 2 HAIGLER MAE H MRS 274-1903  
 3 PARRISH NORMAN L  
 4 WILLIAMS ELIZ H MRS  
 275-4550  
 6 BEAL HERBERT C 275-4717  
 5 JONES BEN W  
 208 ALLEN WM O 272-4931  
 DE VANE FRANK L • 272-3776  
 208½ ANDREWS HAROLD G JR 272-4919  
 209 BURGESS WM P 273-4647  
 CHEEK MARY L 273-2952  
 210 HUFFLING LAWRENCE 273-4001  
 LEMONS PAMPLIN O MRS  
 211 SMITH LUCY K MRS 272-6972  
 212 BAUGHN ESTELLE NURSE 275-1436  
 212½ CLIFFORD DELCIE H MRS  
 273-1173  
 213 RANKIN MARY D 273-2393  
 214 BLYTH PAULINE B MRS 275-7832  
 214½ COOKE P ASENATH 272-2548  
 ---CHURCH INTERSECTS  
 300 GENTRY TRACY 275-2062  
 ---SOU RY (NO CROSSING)  
 307 CURTIS THOS L • 272-0897  
 311 WAGONER INA G MRS • 272-7545  
 ---CHESTNUT INTERSECTS  
 -----  
 LEHIGH ST -FROM 4309 OAKLAND AV 45  
 SOUTH 2 EAST OF WEST GREEN CT  
 (ZONE 7)  
 106 NOAH C WALTER • 299-1981  
 108 KUYKENDALL EDGAR D JR HON •  
 299-1970  
 ---PRINCETON AV ENDS  
 200 PHILLIPS BARBARA M MRS  
 202 THOMPSON J GLENN • 299-0485  
 204 HYAMS ROESSLER L • 299-2350  
 ---HARVARD AV INTERSECTS  
 311 THOMPSON COY H 292-2165  
 ---CORNELL AV INTERSECTS  
 411 CABLE MICHL  
 ---TRINITY AV INTERSECTS  
 -----  
 LEMAY LANE -FROM 612 BENTON RD 0  
 EAST 1 SOUTH OF TYLER  
 -----  
 LENOIR DR -FROM 2704 ALDERMAN DR 69  
 WEST 1 NCRTH OF RUTHERFORD DR  
 ---ZIP CODE 27408  
 2802 VACANT  
 2803 GRANTHAM THOS I JR •  
 292-5854  
 2804 COUNIHAN JAMES F • 299-8524  
 2805 SCOTT GUY L JR • 299-5242  
 2806 ASHLEY GILBERT C 292-2148  
 2807 BAXTER ROBT E • 299-0777  
 2808 MC NEIL JACK J • 299-8036  
 2809 SPITAL JACK • 299-0777  
 2810 BUNIN HERBERT M • 299-3243  
 2811 DE LUCA FRED • 292-3638  
 2812 VACANT  
 2813 SPROAT HERBERT B • 292-0693  
 2814 CORMAN IRVIN E • 292-4554  
 2815 STONE WM H JR • 292-0927  
 2816 VACANT  
 2817 BAILEY GEO F • 292-0695  
 2818 SHANKLE WM K • 292-1804  
 2819 CLAPP GERALD L • 299-5517  
 2821 SESSOMS CLAUDE A • 292-1771

LENOX CT -FROM 3410 NORMANDY RD 53  
 WEST 1 NORTH OF KEATS  
 ---ZIP CODE 27408  
 3400 STAFFORD WM R JR • 288-4226  
 3402 SHANKS CURTIS O • 288-3749  
 3403 BAILEY CHARLES R • 288-4302  
 3404 RIEDELL ANDREW W • 288-4355  
 3405 VACANT  
 3406 HOWARD LENNINGS M • 288-4873  
 -----  
 LEONARD DR -FROM 3909 HENDERSON 51  
 RD  
 ---ZIP CODE 27410  
 101 LYON JOSEPH T JR • 299-0258  
 102 VACANT  
 103 HILL FOY E • 299-3700  
 104 TEAGUE J NELSON • 299-7329  
 105 BROWN JEROME • 299-6301  
 106 HOFFNER BENJ I • 299-2095  
 107 CLARK JESSE J JR • 299-1430  
 109 STEWART J WM • 299-3579  
 ---MONTPELIER DR INTERSECTS  
 -----  
 LESLIE RD -FROM 2718 HOLLY DR 53  
 WEST 2 NORTH OF CONE BLVD  
 ---ZIP CODE 27408  
 1606 ELLIOTT ROBT W • 288-2286  
 1608 GIFT JOHN • 288-4649  
 ---HOLLY DR ENDS  
 1700 MORRISETTE WIRGMAN C JR •  
 288-3617  
 1702 JONES ISAAC G • 288-3524  
 1703 VACANT  
 1704 HYATT JOSEPH D • 288-4614  
 1705 VACANT  
 1706 COCKMAN JAMES E • 288-3243  
 ---LILAC RD ENDS  
 1708 HOUCK WM H • 288-4532  
 1709 STRANGE ROSS E • 288-3530  
 1710 MEADOR JAMES S • 288-3319  
 1711 STEVENS EDW G • 288-3593  
 ---WYNNEWOOD DR INTERSECTS  
 -----  
 LEWIS ST EAST -FROM 600 S ELM 26  
 EAST 1 S ASHERBORO  
 ---ZIP CODE 27406  
 115 STEVENS BODY SHOP 275-1186  
 119 FARMERS MUTUAL BUILDING  
 FARM BUREAU INSURANCE SERVICE  
 OF GUILFORD COUNTY 274-5012  
 FARMERS MUTUAL FIRE INSURANCE  
 ASSN 272-4538  
 GRAHAM PRODUCTION CREDIT ASSN  
 273-2220  
 122 FIRST UNION NATIONAL BANK OF  
 NORTH CAROLINA (BR) 274-3201  
 FIRST UNION NATL BANK N  
 CAROLINA-FARM SERV DIV  
 274-3201  
 ---ARLINGTON INTERSECTS  
 -----  
 LEWIS ST WEST -FROM 600 S ELM 23  
 WEST AND SOUTHWEST 1 SOUTH OF  
 SOU RY  
 ---ZIP CODE 27406  
 108 PARNELL FURNITURE SIDE  
 109 KINDLEY'S OFFICE SUPPLY STGE

WALKER/MARKET 1966

272

WALKER AV--CONTO  
 3802 EULA MAE BEAUTY SHOPPE  
 299-2248  
 MC CAIN EULA S MRS •  
 299-2748  
 3804 MANHEIM GROVER M • 299-3749  
 3806 O'BRIANT FRANK H • 299-3961  
 3807 NEESE WM L JR • 299-9338  
 3808 VACANT  
 3809 VACANT  
 3810 SMITH ROBT A • 299-9163  
 3811 BUNTON ALBERT 299-7718  
 3812 AULBERT LEWIS C • 299-8864  
 3813 EWAYS CHARLES S •  
 3814 SLATE LEONARD B • 299-8440  
 3815 HAMES LUNA K MRS • 299-7067  
 3816 WHITE DOUGLAS • 273-6863  
 3817 UTLEY HAZEL W MRS • 299-7771  
 3818 MEEKS JOHN W • 299-8878  
 3819 OSBORNE ROBT I 299-0744  
 3820 PALMER MAXWELL P • 299-1933  
 ---WICKER ENDS  
 3900 SCURLOCK JULIA S MRS •  
 299-1600  
 3901 FERRELL FORREST A • 299-7488  
 3902 SQUIRES NANCY D MRS •  
 3903 WOOTEN JOHN H 292-0154  
 3904 MILLER DORIS B MRS •  
 299-0356  
 3905 FITZPATRICK ANDREW J •  
 299-3518  
 3906 BROWN MAPSHALL H • 299-1948  
 3907 FOUSHEE SAM B JR • 299-1541  
 3908 VACANT  
 3909 HUTTO WILBUR H • 299-2639  
 3910 CHILDRESS ANDREW J •  
 299-3390  
 3911 MC INTIRE ANNE H MRS •  
 299-1859  
 3912 VACANT  
 3913 VACANT  
 3914 STAFFORD EDITH • 292-4039  
 3915 GIBSON STUART M JR •  
 299-6381  
 ---HOME INTERSECTS  
 4000 HOBBS EDITH G MRS 299-0213  
 4001 LANE HENRY F • 299-1846  
 4002 LINDLEY PARK BAPTIST CHURCH  
 ANNEX  
 4003 WILLINGER Z JAMES • 299-3659  
 4005 TACKETT ANNIE S MRS •  
 299-3769  
 4007 BISHOP ROBT A • 299-1465  
 4009 BOWLES DENIS M • 299-2238  
 4010 LINDLEY PARK BAPTIST CHURCH  
 299-1922  
 4011 FRICK ALF M • 292-1591  
 4013 FIELDS JESS L • 299-2656  
 ---HOLDEN RD INTERSECTS 45  
 ---ZIP CODE 27407  
 4102 TATE CARL E • 299-2879  
 4103 GRIFFIN HOWARD L • 299-2660  
 4104 SPAHR LAWRENCE E • 292-4841  
 4105 BANNER MATTHEW R • 299-0157  
 4106 BITTINGER CARL N • 299-1627  
 4107 DAVIS OSCAR F • 299-0190  
 4108A STUBBINS GEO H • 299-0358  
 4108B STYNE EARL M • 299-3768  
 4109 MC GWIER ODESSA H MRS •  
 299-2429  
 4110 RICHEY GEO T • 299-1327  
 4111 HENDERSON EARL M • 299-1164  
 4112 FINISON JAMES H • 299-3438  
 4113 WILLIAMS RUTH E MRS •  
 299-5058  
 4114 ENNIS BERTIS D • 299-2490  
 4115 MORRIS ARCHIE W • 299-3829  
 4116 LEINBACH WM S 299-8648

4117 CASKEY RALPH L • 299-1932  
 CASKEY RALPH PIANOS 299-1932  
 4119 DURHAM RALPH L 299-5772  
 4125 A & P FOOD STORES GROS  
 299-2743  
 ---MARKET INTERSECTS  
 -----  
 WALNUT ST (PROXIMITY)--FROM 3D 16  
 NORTH 4 WEST OF SUMMIT AV  
 ---ZIP CODE 27405  
 1101 BURKLER ERNEST 274-5939  
 1103 LILES JACK B  
 1105 GARCIA RICH  
 1107 VACANT  
 1109 VACANT  
 1111 ABSHER WILMA G 274-2647  
 1113 POOL PIERCE E  
 1115 KLEINSASSER JACK  
 1117 RIDDLE JEANETTE  
 1119 O BOYLE JOHN J  
 1121 SHARPE LORENA M MRS 275-8029  
 1123 ALLRED MARIE R MRS 272-3969  
 1125 DAVIS MARIE A 272-5904  
 1127 BEEKER LYDIA R MRS  
 1129 CLAPP EUNICE V MRS  
 1131 ALLRED ANNIE C MRS 274-1466  
 ---4TH INTERSECTS  
 1201 HOBBS CLAUDE W • 275-3224  
 1203 CAUDILL JACK L 272-4319  
 1205 MOORE ROSS E • 273-1588  
 1206 WILSON RUFUS A • 273-7071  
 WILSON ELIZ K MRS 273-7071  
 1207 MATHERLY WM F •  
 1208 MELVIN PRIEST T • 272-0817  
 1209 SMITH GARLAND B • 272-2579  
 1210 ROBERTSON HOWARD • 273-1064  
 1211 JONES VERNELL H • 272-8483  
 1212 FRAZIER JOHN P • 273-5353  
 1213 JORDAN SALLY T MRS •  
 273-2852  
 1214 WYLIE ANNIE L MRS • 275-9046  
 1215 JONES WM K •  
 ---MEADOW INTERSECTS  
 1300 MANESS SAML L • 272-2050  
 1301 BURGESS ROBT R • 272-4901  
 1304 DIXON ARNOLD G • 272-5204  
 1305 OAKES WALTER H • 273-1453  
 1307 SHATLAY INEZ P •  
 1308 JONES CARL F • 272-4850  
 1309 DYSON PINKNEY P • 273-9823  
 DYSON PAUL C •  
 1310 BOONE HARLEY L • 272-4924  
 1311 SMITH ELZIE L • 274-3511  
 1312 THORE CHARLES F • 273-9859  
 1313 RICHARDS MAYNARD Z •  
 273-4780  
 1314 STUTTS GUY R • 275-8988  
 1315 LUMLEY JUNIUS L • 273-7268  
 1316 WADE JAMES L • 274-3086  
 1317 RITTER ROY W • 274-9931  
 ---6TH INTERSECTS  
 1400 TIDWELL EMMETT E • 274-7948  
 1401 SEILER FRANK J • 274-2231  
 1402 TIDWELL DAVID E • 272-4803  
 1403 STANLEY CHRISTOPHER C •  
 273-1307  
 1404 BROWNING MARY L MRS •  
 273-7514  
 1405 MORRISON JAMES L • 274-1251  
 1406 POWERS RUSSELL H • 272-7666  
 1407 ODELL HARRY W • 273-8672  
 1408 RHEW W CARSON • 273-7480  
 1409 BARTON ROBT E • 275-2298  
 1410 JONES BERTHA S MRS •  
 273-5057  
 1411 DENNIS GRACE G MRS •  
 275-1440  
 1412 SCEARCE ALBERT P • 272-0761

1413 STANLEY ARTH E • 275-0105  
 1414 LUNSFORD BILLIE J MRS •  
 273-4582  
 1417 CUTHBERTSON DONALD P •  
 1418 CAVINESS NULAND H • 273-9298  
 1419 SMITH ELMORE M • 275-5472  
 1420 SWOFFORD JOSEPH C • 274-4419  
 SWOFFORD EDITH  
 1421 GREER DALLAS R • 274-4316  
 1422 MITCHELL OBIE G • 274-8116  
 1423 CAPES CHARLES T JR •  
 273-7800  
 ---TEXTILE DR INTERSECTS  
 1502 WILLIFORD BEULAH P MRS •  
 274-4710  
 1503 MALONE FLORENCE E • 272-3026  
 1504 BRAME GLENN G • 274-1765  
 1505 MASON LUTHER A • 273-7240  
 1506 WEAVER ROBT L • 272-2588  
 1507 SHEPHERD HELEN H MRS •  
 274-5114  
 1508 DRAPER JOHN P JR • 274-5694  
 1509 BARBOUR HERMAN D • 274-2954  
 1510 MC CANDLESS HOWARD T •  
 272-3339  
 1511 STONE MARY P MRS 272-6009  
 ---8TH BEGINS  
 1600 ADAMS HERMAN • 275-2098  
 1602 HIGGINS RHODA J MRS •  
 274-2295  
 1604 HICKS LONNIE C • 275-3686  
 1606 JACKSON HENRY P • 272-1381  
 1608 BROWN EDGAR E •  
 1610 PHILLIPS WARD A • 272-2778  
 1612 BAYLIFF JULIUS H • 273-6402  
 1614 NEWELL JULIUS P • 272-5367  
 1616 FOUST ROBT L • 273-7082  
 1618 VACANT  
 ---9TH ENDS  
 -----  
 WALTER REED DR -FROM 2213 VILLA 15  
 DR NORTH 1 EAST OF N ELAM AV  
 ---ZIP CODE 27403  
 600 PERRY HENRY B JR PHYS  
 609 LORE JOHN R DENTIST 299-1129  
 SAWYER JOHN W PHYS 299-2815  
 -----  
 WALTERS ST -FROM 2534 CARROLL 55  
 NORTHWEST 1 SOUTHWEST OF  
 BATTLEGROUND RD  
 ---ZIP CODE 27408  
 2301 NELSON NORMAN H • 288-1603  
 2303 DYER CLARENCE E • 288-1371  
 ---OAKCREST AV INTERSECTS  
 -----  
 WANDA DR -FROM 3207 LAWDALE DR 53  
 WEST THEN NORTH 1 NORTH OF LANE  
 RD  
 ---ZIP CODE 27408  
 2201 BRAY FORREST W • 288-2080  
 2202 JOHNSON H S JR • 288-4878  
 2203 NANCE LEWIS A • 288-2126  
 2205 GODDE THOS G • 288-3288  
 2207 TIPPETT WM D • 288-3499  
 2208 BRANDT MARY 288-4381  
 MARSHALL JIMMYE A • 288-2365  
 2211 STOUT ADRIAN P • 288-2791  
 2212 UNDER CONSTN  
 2214 CONKLIN ELDON E • 288-4026  
 2216 HAWKINS OTIS H • 288-1184  
 2218 WENAL HAROLD S • 288-1553  
 ---BRANCHWOOD DR ENDS



**D West Market St. 1961**

170

**MARKET W--Contd**

3815 Hollowell Maurice L @  
ACY9-1582  
3817 Johnson Lattis M @ ACY9-0959  
3831 Starmount Pure Serv ACY9-1910  
45

**Walker av ends**

3800 Canada Dry of Gboro Inc  
ACY9-2531  
3907 Boar & Castle The restr  
ACY9-0263  
3908 Vacant  
3912 Western Curb Mkt ACY9-3819  
3912½ Scotch Wash Indry  
3916 Joan's Beauty Salon ACY9-3671  
3918 Guilford Dairy Co-operative A ssn  
Inc (stge)

**Oakland av ends**

3939 Guilford Dairy Co-operative A ssn  
Inc ACY9-0221

**West Green ct begins**

4409 Rogers John G @ ACY9-0873  
Rogers Mildred P Mrs nurse  
4411 Griffin Sis Co Inc bakers  
ACY9-1521  
Griffin Baking Co Inc ACY9-1521  
Industrial Foods Catering Serv  
299-2931  
Mello Cream Doughnut Co Inc  
bakers ACY9-1521  
4412 Bill's Texaco Serv gas sta  
ACY9-1552  
4413 Sullivan W H Co Inc htg and pimb  
ACY9-3141

**Dartmouth begins**

4420 Don's Texaco Serv  
4500 Holden's Amoco Serv ACY9-9939  
4503 Coltrane Iza C Mrs @ ACY9-3871  
4504 Boren Richd B jr @ ACY9-3243  
4505 Lee Claudine S Mrs @ ACY9-1180  
4506 Bittinger Karl N ACY9-1627  
Cockerham Mackie L  
4507 Faulkner Fredk J 299-0106  
4508 Dimmette Joel P @ ACY9-2572  
4509 Neal Ella B Mrs ACY9-3595  
4511 Belton John H @ ACY9-0834  
4512 Greensboro Frozen Food  
Lockers Inc ACY9-3575  
4513 Allen Annie L Mrs @ ACY9-3526  
4514 Ernie's Bar-B-Q restr  
ACY9-9982  
4516 Baxter Bessie J Mrs @  
ACY9-3844  
4517 West End Zippo Serv gas sta  
299-9706  
Rusco Home Improvement storm  
doors 299-1421  
4518 Ward Robt L  
4520 Baxter Chas A @ ACY9-1192  
4521 Coe Leon L @ ACY9-2253  
4524 Barker Eli P @ ACY9-1492  
4526 Crouse C Hannah Mrs @  
ACY9-0558  
4528 Cheek Forrest M @ ACY9-1824  
Cheek F M Oil Co ACY9-1824  
4600 Sykes Harold M @ ACY9-3321  
4601 Vacant  
rear Vacant  
4604 Garden Terrace Convalescent  
Home 299-0913  
Newcomer Mary C Mrs @  
ACY9-0913  
rear Rogers Coit B 299-0275

4609 Pittsburgh Testing Laby (ofc)  
ACY9-0037  
4611 Mears Chas R ACY9-2895  
4613 Palmer Maxwell P @ ACY9-1933  
4615 Edwards Herman @ ACY9-0262  
4617 Bailey Roy N @ ACY9-0678  
Pomona Terra-Cotta Co clay  
products ACY9-3131  
4619 Edwards Floy P Mrs @  
ACY9-3459  
4620 Piedmont Drive-In Theatre  
ACY9-0925  
rear Curd David F ACY9-3453  
4625 Sands John A ACY9-1578  
4627 Martin Lelia J Mrs @  
4629 Russell Chas R @ 299-4679  
4631 Edwards Florist ACY9-3514  
4633 Edwards Saml H @ ACY9-2390  
4635 Edwards Maylissa V Mrs @  
ACY9-1885  
4636 Vacant  
4638 Wooten Robt G ACY9-0682  
4640 Gullixson Harold R bldg contr  
ACY9-2303  
4641 Howard Lionel A @  
4647 Vacant  
**Spring Garden begins**  
4700 Faulkner's Gulf Serv gas sta  
ACY9-9960  
4701 Culler Estie H Mrs @ ACY9-2499  
4705 Beaver Ralph N @ ACY9-2836  
Beaver Craft cooking utensils  
ACY9-2836  
4708 Baxter Wm F @ ACY9-3417

**MARKLAND DR (Guilford Hills)-- 55**

**From 2300 Battleground av west, 1  
north of Fernwood dr**  
2307 Maas Carl A @ ABR5-9254  
2309 Fiske David A jr @ ABR4-5184  
2310 No return  
2311 Eiler Frank A @ ABR3-1212  
2312 Knedlik Vivian L @ ABR5-8336  
2313 Miller Roby @ ABR5-2345  
2314 Nesbit Jos G jr @ ABR4-6898  
2315 Ford Seth N ABR4-2592  
2316 Compton C Morton @ ABR4-3619  
2317 Washburn Eug B @ ABR3-7940

**MARSH--From 1500 S Ashe west, 1  
south of South 27**

503 Spinks Alice L Mrs  
504 Harris Ernest  
508 Trice Maceo @ ABR3-1870  
Trice Dorothy P Mrs masseuse  
510 Thompson Mildred G Mrs  
511 Hood Hattie Mrs @ ABR5-3788  
512 Mitchell Vivian H Mrs  
**Eggert begins**  
513a Vacant  
513b Wallace Annie Mrs  
514 Austin Nathl  
515 Simpson Carl W @ ABR2-8419  
516 House Gene  
517 Kimble J Thos @  
518 Vacant  
520 Robinson Rachel A @ ABR4-7543  
522 Patterson Robt L  
524 Fortune Charlie  
557 McRae Woodrow  
559 Mitchell Raymond R ABR5-3819  
561 Wilson Frank W

563 Mauldin Isaac J  
**Orchard intersects  
Mile Run Creek  
(Not open bet Mile Run Creek and  
Orchard) 29**

**Orchard intersects**  
712-14 Apartments  
1-10 Vacant  
**Street continued**  
720 Carter Frank  
722 Surles Nemoia S Mrs  
763 Pitts Jas R  
765 Allen Annie Mrs ABR5-2361  
769 Moose Tommy S Mrs ABR2-9920  
771 Chandler Laura E Mrs  
ABR4-9835  
**Freeman Mill rd intersects 12**

**MARSHALL (Scott Park)--From 1927 E  
Market north**

103a Rouson Saml A  
103b Torain Louise M  
108 Scott Anna W Mrs @ ABR2-9815  
110 Ledford Clinton C @ ABR2-5126  
Ledford's Beauty Shop  
111a Smith Emma E Mrs  
111b Pickens Robt  
112 James Sallie W Mrs @  
ABR4-3765  
114 Hinton John  
116 Woodward Bessie C Mrs @  
ABR3-0659

**Stamey intersects 55**  
201-11 Cloverland Apts ABR2-3177

201 Wynn Naomi W Mrs ABR5-7091  
203 Graham John A ABR3-5730  
205 Webb Albert S ABR3-7507  
207 Winchester Herbert  
209 Joe Willie  
210 Waddell Priscilla L Mrs  
ABR5-9580  
211 Carmon Robt W ABR5-4233  
212 Winchester Willie M Mrs @  
213 Moore Major  
214 Jones Kemp S @  
218 Miller Cecil C @ ABR5-4948  
219 Winchester Herbert W @  
ABR4-6573

**Byrd begins 27**

300 Stewart Zenner D Mrs  
301 Rivers Jessie N Mrs @  
ABR2-2562  
303 Evans Jesse E @ ABR3-3085  
308 Greer Norman C ABR4-0965  
337 Hendrix Virginia L Mrs @  
ABR3-3043  
338 Howard Edw J @ ABR2-4583

**Albany intersects**

400 Evans Theo  
402 White Roseanna B Mrs @  
ABR3-8740  
404 White Eliza D Mrs ABR3-4676  
406 Cobb Odell W @ ABR4-3754  
407a Banks Geo H  
407b Jones Edw  
408 Whitsett Harry @ ABR5-2510

**MARSTON RD--From 404 Kimberly dr  
north, 1 west of Granville rd 13**

## LEHIGH ST 1961

151

LEE W—Contd

- 1301 North Carolina Natl Bank  
(W Lee Street Br)  
ΔBR4-1808
- 1302 Stevens J P & Co Inc (form control dept) ΔBR3-5506-3-5501
- 1308 Motor Carriers Traffic Assn Inc ΔBR3-8654
- 1310-12 Lassiter Corp (Div of Regal Paper Corp) products ΔBR4-2474
- 1315 Interstate Bakeries Corp ΔBR3-1931

**Neal begins**

- 1400 Burns Inv Co Inc real est ΔBR5-0491  
Burns Auto Sls Inc used cars ΔBR5-0492
- 1401 Borden Co The dairy products ΔBR2-1309  
Dick's Ice Cream Co Inc mfrs ΔBR2-4507  
Dick's Dairy Bar ΔBR2-4507
- 1409 Dr Pepper Distributing Co of Gboro Inc ΔBR2-9703

1410 Welch Fuel Oil Co ΔBR5-7667  
**Portland begins**

- 1412 Gulf Oil Corp (dist ofc) ΔBR2-5137-2-0129
- 1414 Shaver's Gulf Serv gas sta ΔBR4-9451
- 1415 Dixie Overall Serv uniform rental ΔBR5-3381

**Aycock intersects**

- 1500 Vacant
- 1501 West Lee Street Amoco Serv ΔBR5-7909
- 1503 Kayo Oil Serv Sta (br) ΔBR4-9153
- 1505 Wachovia Bank & Trust Co (br) ΔBR5-0411
- 1550 North Carolina Natl Bk (Lee & Aycock Branch) ΔBR5-4430
- 1551 Blue Bell Inc (Plant No 2) overall mfrs ΔBR4-8603
- 1560 Diamond Hill Plywood Co whol 273-4469

1570 Tidewater Sup Co Inc whol mill sups ΔBR5-7281

**Fuller begins**

- 1601 Upchurch & Barney Shell Serv gas sta ΔBR4-7756

**VanWert begins**

- 1613 Orrell Food Mkt ΔBR2-9680
- 1615 Jackson Florence H Mrs
- 1616 Guilford Dairy Bar ΔBR2-9442
- 1617 Hughes Paul L ΔBR5-4756
- 1619 Sexton John R ΔBR3-0298
- 1623 Guilford Curb Mkt gros ΔBR5-2157

**Warren intersects**

- 1701 Holland Furnace Co ΔBR2-7441
- 1703 Todd Quaker Donut Co Inc whol ΔBR5-5914
- 1705 Interlock Screw & Bolt Corp ΔBR3-8649
- 1707 Magherly Geo L
- 1709 Boone Dewey E @ ΔBR4-3366
- 1711 Dettmar Cicero H ΔBR5-7077
- 1713 Richardson
- 1715 Wiley Wm ΔBR3-5982
- 1718 Ayers Johnny D
- 1719 Collson-Murray Co Inc serv sta equip ΔBR2-4056

- 1720 Vacant
- 1721 Sizemore Annie M Mrs
- 1722 Eanes Paul C
- 1725 Vacant
- 1727 Price Jas A
- 1730 Brown Geo C & Co Inc lbr whol ΔBR2-4118
- 1731 Pump & Tank Shop Inc ΔBR4-7578
- 1733 Coliseum Gulf Serv Sta ΔBR5-1022
- 1737 City Fire Dept (Engine Co No 8) ΔBR5-8855
- 1739 Vacant

**Valley Park dr begins****Fairground av intersects**

- 1920 International Harvester Co trucks ΔBR3-3465
- 1921 Gboro War Memorial Auditorium & Coliseum ΔBR5-8561  
Central Caro Sports Inc ΔBR2-3717  
Gboro Generals Hockey Club ΔBR2-3717

**High Point rd begins**

- 2100 Southern Asphalt Products Co roofers ΔBR2-5900
- 2103 Rust Associates signs 275-7609  
Colonial Hites Co mfrs agts ΔBR5-7609

**Watts begins**

- 2201 Southeastern Whol Distrs Inc fence mfrs ΔBR3-6103
- 2223 Newby & Wimberley Oil Co (stge)
- 2225 Freeman Virginia C Mrs ΔBR2-7691
- 2227 Stevenson S Chester @ ΔBR2-6565
- 2229 Diamond John W @
- 2231 Holt Sara Mrs @
- 2233 Godley Rosa Mrs
- 2235 Datherage Jas J

**Binford begins****LEE'S CHAPEL RD—From Pisgah Church rd east, 1 north of Denny rd**

- 1306 Prevette Clanton @
- 1332 Williams Frank I

**LEFTWICH—From 700 Magnolia av east, 1 north of Fisher av**

- 201 Shelton Ernest D @ ΔBR2-7874
- 203 Jackson Phillip D @ ΔBR3-3940
- 204 Fuller Eliz H Mrs ΔBR2-7739  
Hobgood Cath ΔBR2-7739
- 205 **Apartments**
- 1 Edwards Helen R ΔBR5-1774
- 2 Phipps Jack M ΔBR4-3848
- 3 Muse Robt G ΔBR4-4942
- 4 Watson Chas L ΔBR5-4613
- 5 Townsend Maxine Mrs
- 6 McCoy Dorothy M ΔBR4-3789

**Street continued**

- 206 Laurens Franklin D ΔBR2-7979
- 206½ Vacant
- 207 **Apartments**
- 1 McAdams Blanche ΔBR5-1461
- 2 Haigler Mae H Mrs ΔBR4-1903
- 3 Gandy Robt L jr ΔBR4-2730
- 4 Williams Eliz H Mrs ΔBR5-4550

- 5 Thompson Ted J jr ΔBR5-4775
- 6 Beal Herbert C ΔBR5-4717

**Street continued**

- 208 DeVane Frank L @ ΔBR2-3776  
rear Andrews Harold G ΔBR2-4919
- 208½ Allen Wm O ΔBR2-4931
- 209 Cheek Mary L 273-2952  
Bray Myrtle G Mrs 273-4647
- 210 Quattlebaum Selby @ ΔBR4-0487

- Martin Belle M Mrs ΔBR3-0172
- 211 Smith Lucy K Mrs @ ΔBR2-6972
- 212 Baughn Estelle ΔBR5-1436
- 212½ Clifford Delcie H Mrs ΔBR3-1173
- 213 Willis Richd W 275-7951
- 214 Blyth Pauline B Mrs ΔBR5-7832
- 214½ Cummings Jimmy C

**Church intersects**

- 300 Johnson Ruby B Mrs ΔBR5-3650

**Sou Ry (no crossing)**

- 307 Curtis Thos L @ ΔBR2-0897
- 308 Vacant
- 311 Wagoner Ina G Mrs @ ΔBR2-7545
- 312 Barnes Addie B Mrs @ ΔBR2-7760

**Chestnut intersects**

45

**LEHIGH (Highland Park West)—From 4400 Oakland av south**

- 106 Noah C Walter @ ΔCY9-1981
- 108 Tucker Mary Mrs
- Princeton intersects**
- 200 Phillips Donald A
- 202 Thompson J Glenn @ ΔCY9-0485
- 204 Hyams Roessler L @ ΔCY9-2350

**Harvard av intersects**

- 311 Mabe Howard C @ 299-3214

**Cornell av intersects**

- Trinity av intersects**
- 411 Shoe Ronald J

**LELAND DR—From 3822 Lawndale dr east**

- 102 Yandle Harvey M @ ΔBR3-2337
- 103 Kellis Edwin G @ ΔBR2-3439
- 104 Clark Frank jr ΔBR2-0986  
Starview Beauty Salon ΔBR2-098  
ΔBR2-0986
- 105 Keel Wm H ΔBR2-0298
- 106 LaFata Arth P @ ΔBR3-1924
- 107 Prosser Sweney jr ΔBR2-0281

**LENOX CT—From Normandy rd west**

- 3400 Stafford Wm R @ ΔBR2-8033
- 3402 Shanks Curtis O @ ΔBR3-5962
- 3403 Bailey Chas R @ ΔBR4-4779
- 3404 McLaughlin Norman R @ ΔBR3-9378
- 3405 Verney Adolph A @ ΔBR2-3544
- 3406 Howard Lennings M @ ΔBR4-7492

**LEONARD DR (Hamilton Lakes)—From 3907 Henderson dr south-west**

- 101 Lyon Jos T jr @ ΔCY9-0258
- 102 Maxwell Shelby M @ ΔCY9-1393
- 103 Hill Foy E @ ΔCY9-3700

MARKET ST E 1961

449 W. Market

Phone 2/5-9541

166

MARKET E--Contd

2007 Liggins Hettie J Mrs  
 ABR2-3383  
 2009 Smith's Auto Reprs body and  
 fender ABR4-9428  
**Shaw begins**  
 2011 Harris East End Gulf Serv Sta  
 ABR2-9583  
 2012 United Shell Serv gas sta  
 2019 **Mary Elizabeth Apartments**  
 Apartments:  
 1 Watson Alma A Mrs  
 2 Farra Bobby R  
 3 Campbell Howard  
 4 Williams Luther

**Street continued**

2020 Western Auto Sup Co (whol dept  
 and ofc) ABR2-8107  
 2025 College Drive In restr  
 ABR2-9351  
 2027 Go Karts Inc  
**Winston begins**  
 2105 Thompson Jas S plstr  
 ABR2-9715  
 2135 White Raymond ABR5-1567  
 2137 Wilkins Jos H ABR5-5606

**Durham begins**

2200 McCrimmon Angus E  
 ABR5-6715  
 2201 McRae Robt  
 2202 Hines Maggie B Mrs  
 2206 Vacant  
 2208 Stewart Mabel ABR2-4758  
 2209 Jones Cooper L ABR4-5747  
 2210 Hughes Sumpter  
 2211 Alston Vernice J ABR2-1054  
 2213 Hood Tiny R Mrs ABR5-1272  
 2215 Gregory Moses L ABR4-5302  
 2217 Knight Charlie  
 2219 Eubanks Sweet Shop  
 2300 Tops Petroleum Co gas station  
 ABR2-4313

**Raleigh intersects**

2301 Shorty's Sunoco ABR4-9534  
 2312 Scott Waldo A ABR3-9810  
 2314 Home Ice Co  
 2316 Economy Food Store gros  
 ABR2-1579  
 2318 Mitchell's Body Shop auto  
 reprs ABR4-7677  
 2320 Montgomery Jas M @  
 ABR3-5190

**Franklin blvd begins**

2525 Lorillard P Co tob mfrs  
 ABR5-5361  
 2527 State Dept of Motor Vehicles  
 Hwy Patrol Troop D  
 ABR4-8421  
 3229 Herndon Esso Servicenter  
 272-9245  
 3300 Container Corp of America  
 box mfrs ABR3-8201  
 Inter-Chem Corp ink mfrs  
 Sheppard's Cafeteria  
 3301 Webster Allie L 274-3110  
 3303 Spivey Ruth Mrs @  
 3305 Stanley Floyd ABR5-2623  
 3311 Whitesell Geo E @ ABR4-9336  
 Whitesell's Serv Sta  
 Eastside Go Kart Track  
 3315 Vacant  
**Holt av begins**  
 3401 Austin Bill 274-2130

3402 Vacant  
 3403 Lee John H  
 3404 Grubbs Ross T ABR3-6815  
 Parker Calvert R  
 3405 Strader Alice C Mrs 272-4292  
 3406 Vacant  
 3407 McFarland Wm L 275-3164  
**Park av begins**  
 3408 Clark Mamie C Mrs @  
 ABR3-5535  
 3409 Bledsoe Jimmy E 272-6771  
 3410 Coleman Envelope & Printing  
 Inc ABR2-5332  
 3417 Davis J Ashley @ 275-4050  
 3419 Spence Geo W @  
**Pine begins**

3500 Wagoner John F @ ABR3-3861  
 3501 Smith L W & Son auto radiator  
 reprs ABR4-6750  
 3502 Bessemer Lauderite  
 ABR2-9611  
 3502b Electronics Serv Co radio and  
 telev reprs ABR4-9081  
 3504 Gray Robt L @ ABR2-1554  
 3505 Cooper Minnie L Mrs @  
 ABR5-7729  
 3506 Burns Lexton J ABR3-2291  
 3508 Gerringer Talmadge C @  
 ABR3-7432  
 3511 Hatley's Upholstery Shop  
 ABR3-0122  
 3513 Vacant  
 3600 Grantham Herbert F @  
 ABR3-7993  
 3601 Oakes Robt G pntr ABR5-3653  
 3602 Gregory Clarence T @  
 ABR3-9360  
 3603 Sutphin Jesse L @ ABR3-7074  
 3606 Causey Claude W @ ABR2-2001  
 3608 Vacant  
 3610 Jones Otis T ABR3-1843

**Sykes av begins**

3628 Moore's Cliff Esso Servicenter  
 ABR4-9115  
 3630 Batts Grocery ABR3-1578  
 Batts Transfer Co ABR3-1578  
 3700 Vacant  
 3701 Gray Chas B ABR5-8389  
 3701a Nordan Mary B Mrs  
 ABR2-1420  
 3701b Hawks John M ABR3-9270  
 3703 Duncan Jas M 274-1224  
 3704 Cockerham Plmb & Htg Co  
 contrs ABR5-6071  
 3705 Cox Burley N @ ABR3-4683  
**Lowdermilk begins**  
 3707 Smith Syke C ABR4-5314  
 3709 No return  
 3711 Faircloth J Dallis @ ABR2-9874  
 3712 Nicholson Mary Ann  
 3713 Vacant  
 3800 Sprinkle Serv Sta ABR2-9405  
 3801 Mizell Boat Bldrs & Reprs  
 3802 Southern Waterproofing Co  
 contrs ABR4-5465  
 Southern Paint Co contrs  
 ABR4-5465  
 3803-07 Vacant  
 3806 Adams Alberta L Mrs @  
 ABR3-7609  
 3808 Glass Hazel S @ ABR5-7419  
 3809 McKenna Jas F @ ABR4-1178  
 3810 Hyatt Gabriel A @ ABR3-0228  
 3811 Blalock Annie L Mrs ABR2-9874

Story Lillie H Mrs @  
 3812 Bailey Claude W @ ABR3-3371  
 3813 Coke Jas I ABR2-1291  
 May J E ABR2-2761  
 3814 Jones Mary S Mrs 274-4707  
 3817 Chris Pete 272-4205

**Dockery begins**

3901 Blalock Virginia D Mrs @  
 ABR2-3276  
 3906 Nicholson Evelyn M Mrs  
 3908 Blalock's Store genl mdse  
 ABR2-9745  
 Watkins Barber Shop  
 3911 Dockery Lbr & Hdw Co  
 ABR2-5167

**Huffines rd begins**

**Raleigh rd begins**

**District limits**

1

**MARKET W--From Elm west and southwest (base line dividing north and south streets)**

101½ **Taylor Building**  
 Penny Bros Real Est Exch  
 ABR2-9700  
 Fraternal Order of Tax Payers  
 Lodge No 1

**Rooms:**

200 Vacant  
 201 York's Tailor Shop ABR5-4103  
 202 Vacant  
 203-04 Vacant

**Street continued**

103 Cagle's Shirt & Tailoring Co  
 ABR4-917  
 105 Cass Jwlr's ABR2-7347  
 106 City Optns ABR2-4693  
 107 Gate City Barber Shop ABR2-2664  
 108 Bache & Co stock brokers  
 ABR3-1766  
 108½ Younts Printing Serv ABR2-5802  
 Elite Beauty Shop ABR2-9725  
 Brant Homes Inc bldg contrs  
 ABR5-4130-4-4049  
 Schiffman Realty 272-3341  
 110 Hayworth's Jewelry ABR3-3622  
 Eastern Finance Co loans  
 ABR5-6407  
 112 Lee's Delicatessen & Restr  
 ABR3-3412  
 116 Straughan's Book Shop Inc  
 ABR4-5437  
 116a **Ham Building**

**Rooms:**

202-24 McLawhorn Herman R jr archt  
 ABR2-8137  
 221-22 State Veterans Comn  
 ABR3-4320  
 226 American Cross Agcy ins  
 ABR2-5635

227 Poer Oley S real est ABR5-5202

**Street continued**

117 One Hour Valet Inc clo clns  
 ABR4-9379  
 118 Art Shop Inc The photogs sups  
 ABR2-5315  
 Treasure Chest toys ABR2-5315  
 119 Acrobat Shoe Store ABR2-0729  
 120 Modern Finance Corp ABR3-2817  
 120½ **Odd Fellows Hall**  
 Buena Vista Lodge No 21 (IOOF)  
 ABR2-5236  
 Myrtle Rebekah Lodge No 51

38-A

## WALKER/W MARKET 1961

258

## WALKER AV—Contd

45

**S Holden intersects**

- 4102 Tate Carl E @ ΔCY9-2879  
 4103 Griffin Howard L @ ΔCY9-2660  
 4104 Michaux Roy H @ ΔCY9-2334  
 4105 Banner Matthew R @ ΔCY9-0157  
 4106 Scott Robt M @ ΔCY9-1937  
 4107 Davis Oscar F @ ΔCY9-0190  
 4108a Stubbins Geo H @ ΔCY9-0358  
 4108b Styne Earl M @ ΔCY9-3768  
 4109 McGwier L Frank @ mfrs agt  
 ΔCY9-2429  
 4110 Richey Geo T @ ΔCY9-1327  
 4111 Henderson Earl M @  
 ΔCY9-1164  
 4111½ Fox John V jr @ ΔCY9-2286  
 4112 Finison Jas H @ ΔCY9-3438  
 4113 Morris Archie W @ ΔCY9-3829  
 4114 Ennis Bertis D @ ΔCY9-2490  
 4116 Leinbach Wm S  
 D&P Monthly The magazine  
 299-4915  
 4117 Caskey Ralph L @ 299-1932  
 Caskey Ralph Pianos 299-1932  
 4119 Durham Ralph L  
 4125 A&P Food Stores gros  
 ΔCY9-2743  
**W Market intersects**

16

**WALNUT (Proximity)—From 3d north,  
4 west of Summit av**

- 1101-31 Greensboro Apartments  
 1101 Walker David  
 1103 Prestler Bruce D ΔBR5-0159  
 1105 Bishop Betty J Mrs  
 1107 Hoover Raymond S  
 1109 Dancausse Miguel L  
 1111 Stanley Howard  
 1113 Hicks Ira jr  
 1115 Kleiusasser Jack  
 1117 Hernandez Jos  
 1119 Mortensen Lyman R  
 1121 Sharpe Mary D Mrs  
 1123 Kiser Ronald K 274-8638  
 1125 Revis Clyde P ΔBR2-8848  
 1127 Beeker Lydia Mrs  
 1129 Clapp Eunice V Mrs  
 1131 Sims Sally C Mrs ΔBR2-6578  
**4th intersects**  
 1201 Hobbs Claude W @ ΔBR5-3224  
 1203 Beal Perry E @ ΔBR2-3457  
 1205 Moore Rass E @ ΔBR3-1588  
 1206 Wilson Rufus A @  
 Wilson Roy A ΔBR3-7071  
 1207 Matherly Wm F @ ΔBR2-3903  
 1208 Melvin Priest T @ ΔBR2-0817  
 1209 Smith Garland B @ ΔBR2-2579  
 1210 Robertson Howard @ ΔBR3-1064  
 1211 Jones Vernell H @ ΔBR2-8483  
 1212 Frazier John P @ ΔBR3-5353  
 1213 Jordan Sally T Mrs @ ΔBR3-2852  
 1214 Wylie Annie L Mrs @ ΔBR5-9046  
 1215 Jones Wm K @  
**Meadow intersects**  
 1300 Collins Nellie R Mrs @  
 ΔBR2-2050  
 1301 Burgess Robt R @ ΔBR2-4901  
 1304 Dixon Arnold @ ΔBR2-5204  
 1305 Oakes Walter H @ ΔBR3-1453  
 1307 Under constn  
 1308 Jones Carl F @ ΔBR2-4850

- 1309 Dyson Pinkney P @ ΔBR3-9823  
 1310 Boone Harley L @ ΔBR2-4924  
 1311 Smith Elzie L @ ΔBR4-3511  
 1312 Thore Chas F @ ΔBR3-9859  
 1313 Richards Maynard Z @  
 ΔBR3-4780  
 1314 Stutts Guy R @ ΔBR5-8988  
 1315 Lumley Junius L @ ΔBR3-7268  
 1316 Wade Jas L @  
 1317 Ritter Roy W @ ΔBR4-9931  
**6th intersects**  
 1400 Tidwell Emmett E @ ΔBR4-7948  
 1401 Seiler Frank J @ ΔBR4-2231  
 1402 Jordan Perry L @ ΔBR2-4380  
 1403 Stanley Christopher C @  
 ΔBR3-1307  
 1404 Browning Mary L Mrs @  
 ΔBR3-7514  
 1405 Morrison Jas L @ ΔBR4-1251  
 1406 Powers Russell H @ ΔBR2-7666  
 1407 Odell Harry W @ ΔBR3-8672  
 1408 Rhew R Carlson @ ΔBR3-7480  
 1409 Barton Robt E @ ΔBR5-2298  
 1410 Jones Carl B @ ΔBR3-5057  
 Richardson Ruth J Mrs  
 1411 Dennis D Hayes @ 275-1440  
 1412 Moffit Lacy A @ ΔBR5-3122  
 1413 Stanley Arth E @ ΔBR5-0105  
 1414 Lunsford Guy @ ΔBR3-4582  
 1416 Parrott Wilbur L jr  
 1417 Creed Henry L @ ΔBR3-9843  
 1418 Caviness Nuland H @ ΔBR3-9298  
 1419 Smith Elmore M @ ΔBR5-5472  
 1420 Swofford Jos C @ ΔBR4-4419  
 1421 Greer Dallas R @ ΔBR4-6104  
 1422 Mitchell Obie G @ ΔBR4-8116  
 1423 Capes Chas T jr @ ΔBR3-7800  
**7th intersects**  
 1502 Williford Beulah P Mrs @  
 ΔBR4-4710  
 1503 Wilson Geo W Rev @ ΔBR3-3646  
 1504 Brame Glenna G @ ΔBR4-1765  
 1505 Mason Luther A @ ΔBR3-7240  
 1506 Weaver Robt L @ ΔBR2-2588  
 1507 Shepherd Helen H Mrs @  
 ΔBR4-5114  
 1508 Draper John P @ ΔBR4-5694  
 1509 Barbour Herman D @ ΔBR4-2954  
 1510 McCandless Howard T @  
 ΔBR2-3339  
 1511 Stone Mary P Mrs ΔBR2-6009  
**8th begins**  
 1600 Adams Herman @ ΔBR5-2098  
 1602 Higgins Rhoda J Mrs @  
 ΔBR4-2295  
 1604 Hicks Lonnie C @ ΔBR5-3686  
 1606 Jackson Henry P @ ΔBR2-1371  
 1608 Brown Edgar E @  
 1610 Phillips Ward A @  
 1612 Bayliff Julius H @ ΔBR3-6402  
 1614 Newell Julius P @ ΔBR2-5367  
 1616 Foust Robt L @ ΔBR3-7082  
 1618 Lisenby Cozart L @ ΔBR5-7761  
**9th ends**

55

**WALTERS—From Oakcrest av north-  
west, 2 southwest of Battleground  
rd**

- 2301 Nelson Norman H @ ΔBR3-5281  
 2303 Dyer Clarence E ΔBR3-4264  
 2405 Osborne Burton E  
 2407 Light Jas M jr 275-8028

**WANDA DR—From 3207 Lawndale dr  
west then north, 4 north of Colonial  
av**

53

- 2201 Bray Forrest W @ ΔBR3-2437  
 2202 Wilson Robt E @ ΔBR3-1667  
 2203 Nance Lewis A @ ΔBR2-6970  
 2205 Davis Howard B @ ΔBR5-7800  
 2207 Nance Thos G @ ΔBR4-5773  
 2208 Vacant  
 2211 Stout Adrian P @ ΔBR3-2785  
 2212 Wolff Chas F @ ΔBR5-1981  
 2214 Slaton Robt I @ ΔBR5-0371  
 2301 Harrison Oliver M @ ΔBR3-8783

36

**WARD—From 700 Lucerne south**

- 1504 Routh Geo E @ ΔBR3-1701  
 Hunsucker Ollie L @ ΔBR2-5088  
 1506 Jones Milo A @ ΔBR4-8573  
 1508 Welch Jas L @ ΔBR5-7168  
 1509 Pons Theo J @  
 1510 Knight Kathleen Mrs @  
 ΔBR4-6947  
 1512 Simpson Jack W @ ΔBR4-4002  
 1515 Paschall Mary @  
**Glover intersects**

10

**WAREHOUSE—From ½ blk south of  
Sullivan north, 1 west of Goldsboro**

- 21 Routh L W Constn Co power and tel  
 line contrs ΔBR5-9696  
 General Utilities Services Inc  
 power line contrs ΔBR5-9696  
 Routh Serv & Sup Corp holding  
 company ΔBR5-9696

**Sullivan intersects**

- 801 Central Carolina Warehouses Inc  
 273-0533  
 815 Carolina Trailways Co (stge)  
 ΔBR2-3154  
 825 Vacant  
 879 Lance Inc (stge)  
 881 Quality Recapping Sups Inc whol  
 ΔBR4-6668  
 883 Vestal Florist (stge)

**Webb intersects**

- 887 Vacant

42

**Bessemer av intersects**

- 1015 Infropake Corp of America chem  
 and plastic products mfrs  
 273-4421  
 Souther R Hobart research con-  
 sultant 273-4421  
 1016 Hassinger Whol Co Inc bldgs ma-  
 terials ΔBR4-4623

**Wendover av intersects**

39

**WARREN—From 1801 Sulvan rd south,  
2 west of S Aycock**

- 300 Taylor Chas R @ ΔBR3-6607  
 302 Head Wm L @ ΔBR3-5698  
 303 Clegg Walter K @ ΔBR2-1459  
 305 Hughes John R jr ΔBR5-0047  
 308 Johnson J Norman @ ΔBR3-8558  
 307 Greeson Alpheus W jr @  
 ΔBR2-4942  
 308 Quinn Jos T @ ΔBR2-8760  
 309 Sides Frank D @ ΔBR4-3757  
 310 Crater Mary L Mrs @ ΔBR2-7568  
 311 Elliott Boyd W @ ΔBR2-5517

D West Market St. 1956

132

GUILFORD BUILDERS SUPPLY CO., INC.

'The House of Quality'

Complete Line of BUILDING MATERIALS

'The Home of Service'

1621 BATTLEGROUND AVE.

TEL. 3-9481

I AM COAL CO.

COAL

Good As he Best"

202 W. Lewis

DIAL

1474



DIXIE SALES COMPANY

Automotive Service Delco Batteries Paris

BEAR LINEMENT SERVICE

327-29 Battleground Ave.

TELS. 6964 and 2-5773



- MARKET W--Contd 1036--Contd MARSH--Contd 11 Clement T Jackie 12 Myers Clayton Street continued 1043 Fordham Ed H @ real est 2-4730 Fordham Maggie B Mrs @ 2-1585 1044 North Carolina Tourist Home 9441 Collis Helen A Mrs @ 9441 1045 Dickinson Saml T @ 3-2517 Manor Motel tourists 3-2517 Tate begins 1101 Barnard Nannie W Mrs @ 2-6032 1102 Walters Lou F Mrs @ 2-1912 Adams House The tourists Taylor Patsy 2-1912 1107 Lent Jas R @ chiropractor 4-7273 1109 Wolfe Frances L 2-3249 VanDyke Mary E 2-3249 rear Bronson Harold R 5-4468 1110 Waddell Kate @ 2-6332 Adams begins 1111 Mitchell John W @ 2-4989 1112 Donnell's Guest Home 4-9304 Tinsley Adelaide E Mrs @ 3-2418 McIver begins East Lake dr begins 1200 Jarrell Randall 3-9540 1201 Kennedy David M @ 4-1172 1202 Altman Harold 4-7134 1203 Holt Leitha L Mrs @ 2-6795 1204 Cullis Irene M 2-1573 1205 Vaughan Lena L Mrs @ 2-3528 1207-11 WCUNC (home management hse) 3-3704 Lawrence Dorothy B 3-3704 1208 Miles Felix S @ 2-5812 1211 Curtis Dock 4-8235 1216 Brothers Henry L 5-7408 1218 Allred David E @ 2-6016 1220 Root Margt P Mrs @ 4-7007 1222 Patterson Annie L Mrs @ 2-4021 1224 Winn A Douglas Rev 4-8122 1300 Rhyne T Paul @ 2-5338 1308 Couris John M @ 3-0139 1310 Alexander R Bain @ 2-4451 1312 Curry Ernest @ 2-0418 1320 Ahern Edw J @ 2-0713 Aberdeen ter begins 1400 Holland Donnie H Mrs @ 8438 1402 Poindexter Chas C @ 2-0460 1404 Rowe H Harris 1406 Golden Maude W Mrs @ 3-5278 Hillcrest dr begins 1500 Speelman Arnold 3-9659 1504 Stoker Everett J @ 2-2628 1506 Jones H Roger @ 9764 1510 Schiltz Douglas D @ 2-0847 Westover ter begins 1610 Wagoner Geo A 2-6293 Beane Dova D 7625 1612 Stein Saml W @ 1614 Clark Reber F @ 4-4303 1703 Reeves Inez M Mrs @ 8814 1704 Wharton C Richd @ 2-4918

39

- 1705 Shaffer Saml W @ 2-5226 1708 King Marvin G @ 2-3598 1709 Stott Welton H @ 3-2306 1710 Yarboro Mary S Mrs @ 2-1792 1800 Smith J Elliott @ 8672 1801 Marshall Roy C @ 3-6646 1802 Sykes Leonard C @ 2-2946 1803 No return 1805 Karl Geo J @ 5-1607 1806 Ogburn Herbert H @ 2-0035 1809 White John J @ 4-2180 1811 King Jas M @ 4-7094 Overlook begins 1900 First Christian Ch 3-4725 1901 Stadium Ida B Mrs @ 8096 Arden pl begins 2002 Boren Norman A @ 3-1294 Kensington rd begins 2100 Bowles Chas P Rev 8969 2102 Irvin Chas W @ real est 8687 2105 StAndrew's Epis Ch 5-1651 Tremont dr intersects 2201 Freeman Arth R Rev 5-2718 2202 Jester J Carlton jr @ 2-1938 2204 Deaton Wm R @ 2-4663 Johnson Eliz Mrs 3-6235 2205 Our Lady of Grace Catholic Ch 5-2718 Our Lady of Grace Catholic Sch 5-1522 2206 Beavers Jas W @ 2-3487 Chapman intersects 2300 Vacant 2301 McLendon Lennox P @ 2-1788 2302 Raynor Jas M @ 2-4932 2304 Hurley Leonard B @ 2-2752 2306 Carter Wilbur L @ 3-6754 East Greenway N intersects West Greenway N intersects 2500 White Rufus @ 2-5925 2501 Smith McNeill J @ 3-6259 2502 Vincent Jos S @ 2-6670 2505 Welch J Theo @ 4-7375 2506 Ayres Thos O @ 2-6828 Ridgeway dr begins 2600 Mitchell Rufus H @ 2-6094 2601 Cashwell David H @ 7553 2602 Adams Chas B @ 3-2652 2603 Campbell J Stuart @ 4-3971 2604 Moutafis C Gus @ 3-4358 2605 Freeland Jas V @ 2-3920 2608 Ownbey Arth D @ 3-6024 Elam av intersects 2701 Rankin Kath I @ chiropractor 2-2953 2702 Dillon Willard J @ 2-1580 2707 Sampson Herman A @ 8251 2709 Schweizer Donald C @ 4-0421 Northridge begins Lindell rd intersects Ingleside dr intersects 3000 Haskins Covey B @ 2-0793 3003 Starr Raymond @ 2-3378 3004 Graves Elmer W @ 2-6717 Homewood av begins 3100 Wright David C @ 2-3922 3101 Coble Herbert L @ 8047 3102 Teague Oscar B @ 2-1485 3103 Kirby Lucille P Mrs @ 2-4232 3104 Starr John W @ 2-3752 3106 Nobert L Paul @ 3-4398 3108 Flynn Clifton P @ 2-3316 3109 Brame Arth A @ 9944

- Avondale begins 3200 Austin Jack E @ 3-4969 3201 Andrews Michl J @ 5-4674 3202 Sherrill Paul L @ 3-1252 3203 Under constn 3204 Stout Ralph D @ 9779 3205 Morris Edwin A @ 2-0192 3207 Lynch Corry W @ 3-0279 3208 Stout Victor W @ 2-3902 3210 Phillips Kermit G @ 2-0249 Ingleside dr ends Beverly pl begins Starmount dr begins 3501 Starmount Presby Ch 5-3787 3511 Stevens J P & Co Inc (Synthetic Div) 3-5503 Ashland dr begins Holden dr intersects City limits Guilford County 3809 Trollinger C Dewey @ 2-2213 3815 Hollowell Maurice L @ 2-5306 3817 Johnson Lattis M @ 8404 3831 Starmount Pure Serv serv sta 4-9207 Walker av ends 3912 Dan's Super Curb Mkt gros 4-6809 West End Furn Co 3-4115 3914 Henley Florist 3-2547 and 5-7357 3918 McLean Trucking Co 5-1625 Boar & Castle The restr 3-2205 Canada Dry Bottling Co 3-4417 Kennedy's Barbecue 4-4323 Oakland av ends 3939 Guilford Dairy Co-op Assn Inc 3-0573 W Green ct begins

55

- MARKLAND DRIVE (Guilford Hills) --From 2300 Battleground av west, 1 north of Fernwood dr 2307 Thompson Dinks P jr @ 3-9250 2309 Fiske David A jr @ 4-5184 2310 Rigsbee Wallace L 2311 Powell Chas L @ 2-5402 2312 Miller Wm H @ 4-2024 2313 Miller Tobias @ 5-2345 2314 Nesbitt Jos G jr 4-6898 2315 Dalton Jerry K @ 4-3335 2316 Compton C Morton @ 4-3619 2317 Allen Michl G 3-3735

27

- MARSH--From 1500 S Ashe west 1 south of South 503 Finch Alice Mrs 504 Smith Tolbert @ 508 Trice Maceo @ Eggert begins 510 McGowan Rufus 511 Hood John @ 3-0089 512 Walker Gilbert O @ 513a Muse Lorado N 513b Wallace Annie Mrs 514 Smith Travis @ 515 Stimpson John R @ 516 Sartin Jas 6453 517 Kimble J Thos @ 3-4117 518 Thompson Geo 520 Robinson Rachel @

1872

Serving Southern Industry for Over 80 Years

1956

SMITH-COURTNEY CO. "Three Generations of Service"

LEHIGH ST 1956

117

**FORBIS & MURRAY**

FUNERAL HOME, INC.  
COMPLETELY AIR CONDITIONED

515 N. ELM

TEL. 8165

**AMBULANCE  
SERVICE  
8165**

**LEHIGH (Highland Park West; Guilford County)—From 4400 Oakland av south**  
104 Hester Gary L @ 2-1475  
106 Noah C Walter @ 3-7300  
108 Simmons Geo E @ 2-1356  
**Princeton intersects**  
200 Neal Ruth E Mrs 3-4820  
202 McSpadden Jas T jr 4-5335  
204 Hyams Roessler L @ 4-0286  
**Harvard av intersects**  
311 Chandler John E @ 2-3631  
**Corzell av intersects**  
**Trinity av intersects**  
411 Vacant

**LEONARD DRIVE (Hamilton Lakes)—From 3907 Henderson dr southwest**  
101 Richardson Wm A @ 4-6424  
102 Maxwell Shelby M @ 4-7328  
103 Hill Foy E @ 4-1263  
105 Davis Justin B @ 4-5940  
106 Hoffner Benj I @ 4-0734  
107 Clark Jesse J jr @ 3-1646  
109 Stewart J Wm @ 3-2712

**LEVEL (Edgeville)—From Front east, 1 south of Textile dr**

**LEWIS E—From 600 S Elm east**  
115 Bellamy Auto Serv reprs 4-4314  
123 Livengood's Mkt Parking Lot  
**Arlington intersects**

**LEWIS W—From 600 S Elm west and southwest**  
105 Livengood's Mkt (side)  
107-11 Rhodes Inc (whse) 3-7091  
108 Parnell Furn Co (side)  
110 Salvation Army The (stge)  
110½ Zitzo Josephine B Mrs furn rms 3-2931  
112 Dixie Lock & Key Serv 2-3308  
115-23 Gboro Lndry & Clns Inc 7182  
120 Guilford FCX Serv feeds 4-1581

**A&YRy crosses**  
200 Citizens Coal Co (yd)  
202 Ham Coal Co 7474  
204 Mendenhall Lbr Co (rear)  
205 Lewis St Launderette  
206 Caldwell Shoe Repair Shop  
207 Vacant  
208-10 Marsh's Five Way Garage (customer parking)  
209 Down Beat Cafe 9472  
211 Five Point Barber Shop 9180  
211½ Vacant  
215-17 Marsh's Five Way Garage auto reprs 3-4265  
218 Vacant  
218½ Vacant  
219 Vacant  
220 Williams Roofing Co 4-6532  
**A&YRy crosses**

222 City Shoe Shop reprs  
223 City Gro 4-9187  
237 Five Point Garage 4-1565  
238 Shields Texaco Serv Sta 9250  
**Ashe intersects**  
**Lee intersects**

**LEXINGTON AVENUE—From 1100 W Lee south to Fairbanks**  
705 Miller Body Shop 4-3894  
709 Vacant  
710 Melton Wm L @  
Byrd Lindsey H 3-4333  
cor West Bldg Sup Inc yd

**Union ends**  
804 Foster Raymond L @ 2-2727  
805 Jones Arth W @ 2-1747  
806 Engels Wm @ 3-5382  
807 Laws Dora R Mrs @ 3-6098  
808 Wrenn Wm D 5-3554  
809 Burchett Dallas M @ 4-5870  
810 Jones Eunice M Mrs @ 3-1088  
811 Vacant  
812 Vacant  
813 Moser Wm B @ 3-4603  
814 Schumann Chas K @ 3-8694  
815 Walker Garmond A @ 3-5653  
816 Morrisette Janie D Mrs @ 3-4168

817 Walker Cora R Mrs @  
Courtland Lee H jr 3-5276  
818 Cozart Thos C @ 8253  
819 Jones Charlie C @ 2-5367  
Murray Lucy M Mrs 4-2992  
**Haywood intersects**

901 Fentress Pearl D Mrs @ 2-6827  
903 Davenport Ophelia A Mrs @ nurse 2-4014  
905 Carter Eva E Mrs 4-0123  
Elder Louise B 7681  
906 Davis Wm W @ 5-1562  
907 Frye Mae S Mrs 4-4912  
908 Lawrence Henry F 4-5696  
Grubb Ilaeae Mrs 5-2658  
909 Vacant

910 Sharpe Lee C @ 4-8315  
Holt Thos 4-4197  
911 Quate Charlotte R Mrs 4-7032  
Moore Clyde S 8648  
Griggs Aleise Mrs 9630  
912 McFadyen F Jack @ 3-8330  
913 Waddell Jos T @ huckster 4-4185  
Waddell Emily L Mrs baby sitter

915 Tutterow Glenn B @ 2-5222  
916 O'Brien Chas F jr 5-3438  
O'Brien Grace H Mrs  
917 Reams Chas D @ 3-7632  
918 Short John R 3-0269  
Harden Homer 5-2185  
920 Schulz Rudolph  
920½ Fowlkes Sarah B Mrs 4-9795

921-21½ No return  
922 Freeman Mildred L Mrs @ 4-4384  
923 McKinney Reuben H @  
925 Darnell Langster B 3-3654  
928 Brauns Herman W 4-7732

929 Sink Ralph F @ 7715  
930 Peterson J Galloway @ 2-1587  
931 York R Hilton @ 3-5004  
York Beauty Shop 3-5004  
933 Thompson J Glenn 5-2960  
**Richardson intersects**

1001 Herbin Gratton K @ 2-5705  
1003 Mooney John F @ 2-1393  
1005 Davis Donald E 2-0324  
1006 Seabolt Robt C @ 5-7863  
Seabolt Jasper G jr acct 4-2905  
1009 Smith J Brockley @ 4-1325  
1010 Seabolt Jasper G @  
1012 McFarland Robt C @ 3-6041  
1014 Brogdon Eliz S Mrs @ 3-5302

1016 Mitchell Dora Mrs @ 2-6872  
1017 Bryant J Hassell @ 5-1121

**Herford intersects**  
1100 Woodell Jonathan D @ 7444  
1101 Vacant  
1103 Brady Jesse W @ 3-7688  
1104 Luteman Albert C  
1105 Hieb Clement A @ 4-6248  
1106 Purgason John T @ 2-0559  
1107 Pugh J Morris @ 2-4857  
Pugh Eula S Mrs draperies  
1108 Womack S Garner @ 3-3858  
1109 McCowan Danl C 2-6689  
1110 Williams Luther J @  
1111 Myers Eug W @ 3-2137  
1112 Thomas Harry J @ 2-5771  
1113 Webster Dewey L @ 2-3913  
1114 Paul Clarence F @ 2-5554  
1115 Owen Elmer E 5-2690  
1116 Montgomery H Reid Rev 5-5272

1117 Dabbs Henry L 3-0468  
1118 Welborn Preston G @  
1119 Sowers Ernest A @  
Sowers Beauty Shop 3-8386  
1121 Dedmond Jesse H 5-1087  
Lovern Louis F @ carp 9917

**Oak intersects**  
1200 Cozart Aaron T @ 5-5401  
1201 Shaw Paul T @ 3-1286  
1202 Brady W Curtis @ 4-6974  
1203 Guill Robt L @ 2-6313  
1205 Hale Richd O @ 4-8491  
1206 Query Verner L 3-6130  
1207 Cheek Herman B @ 3-2901  
1211 Strickland Saml E  
1213 Mitchell Jas H @ 3-0831

**Marion begins**  
1309 Walker Glenn M @ 3-8311  
1311 Brown Thurman K @ 3-8442  
1312 Sides Frank D 4-3757  
1313 Parks Fentriss A 4-7063  
1315 Snyder Rober @ 4-7162  
1317 Dixon Paul A @ 3-9512  
1321 Franklin K C Co Inc storm windows 5-3361  
1322 Barbee Ezzo Sta 9529

**Grove begins**  
1400 Jones Jack W @ 3-1143  
1402 Bowers Dewey C @  
1403 Richie Jas A @ 2-6005  
1404 Watson Archibald W @ 7805  
1405 Clayton Eliz B Mrs @ 5-3525  
1407 Turner Irving C @ 3-8897

**MENDENHALL  
LUMBER CO., INC.**

**Lumber  
Building Supplies  
Millwork Hardware**

MARKET ST E 1956

129

**READY MIXED CONCRETE**  
**COMPANY**  
 For Prompt Delivery  
 DIAL 5-2515  
 1424 MILL ST.

Saves Time Saves Labor

MARKET E—Contd

**Raleigh intersects  
 City limits  
 Guilford County**

- 2312 Foster C Oscar 5-1453
- 2314 Home Ice Co 3-2528  
 Automatic Venetian Blind  
 Lndry 4-3239
- 2316 Economy Food Store gros  
 2-1579
- 2317 Vacant
- 2318 Baird Bros Serv Sta 9430  
 Mitchell's Body Shop auto  
 reprs 4-7677
- 2320 Montgomery Jas M @ 3-5190

38A

**MARKET E (Bessemer Sanitary  
 District)—Continuation of E Mar-  
 ket from Chapel rd northeast and  
 east bey district limits (base line  
 dividing north and south streets)**

- Reynolds R J Tob Co (redrying  
 plant No 8) 3-6568
- 2525 Lorillard P Co (under constn)  
 — State Dept of Mtr Vehicles Hwy  
 Patrol Troop C 4-8421
- 3300 Container Corp of Am mfrs  
 3-8201
- Sinclair & Valentine Co 2-6269
- 3301 Staley Saml E @ 3-9234
- 3303 Spivey Frank R @ 3-4149
- 3305 Baldwin Leona M Mrs 5-7565
- 3311 Whitesell Geo E @ 4-9128
- Whitesell's Serv Sta 4-9128
- 3315 Caudle Clarence E @ 2-1363
- Holt av begins**
- 3401 Bennett Bryant M 4-6746
- 3402 Vacant
- 3403 Brady Edw L @ 4-1737
- 3404 Grubbs Ross T 4-2889
- 3405 Vacant
- 3406 Vacant
- 3407 Sutphin Clarence E 5-7387
- Park av begins**
- 3408 Clark Mamie C Mrs @ 3-5535
- 3409 Forrest Clyde E
- 3410 Bessemer Furn Co 3-4831
- 3417 Davis J Ashley 5-4050
- 3419 Spence Geo W
- Pine begins**
- 3500 Wagoner John F @
- 3501 Smith L W & Son radiator reprs  
 4-6750
- 3502 Bessemer Launderite
- 3502b Electronics Serv Co radio  
 and telev repr 4-9081
- 3504 Gray Robt L @ 2-1554
- 3505 Cooper Minnie L Mrs 5-7729
- 3506 Taylor Jimmie L Mrs 3-2291  
 Impland Nursery
- 3508 Gerringer Talmadge C @  
 3-7432
- 3511 Hatley's Upholstery Shop  
 3-0122
- 3513 Vacant
- 3600 Grantham Herbert F @ 3-7993
- 3601 Oakes Robt G pntr 5-3653
- 3602 Gregory Clarence T @ 3-9360
- 3603 Sutphin Jesse L @ 3-7074
- 3606 Causey Claude W @ 2-2001
- 3608 Huffling Clyde H @ 4-4176
- 3610 Vacant

**Sykes av begins**

- 3628 Moore Cliff Esso Serv 4-9349
- 3630 Batts Gro 3-1578  
 Batts Transfer Co 3-1578
- 3700 Butler Bros Constn Co Inc  
 concrete and grading  
 contrs 3-4880
- 3701 Carter Billy R
- 3703 Batts Tommie L @ 3-2889
- 3705 Cox Burley N @ 3-4683
- Lowdermilk begins**
- 3707 Crabtree Chas L @ 3-7373
- 3709 Crabtree Jas W @
- 3711 Faircloth J Dallie @ 9874
- 3712 Townson Thirlo
- 3713 P&H Farm Equip Co Inc  
 3-1977
- 3800 Sprinkle Serv Sta 9405
- 3801 Vacant
- 3802 Sou Waterproofing & Paint Co  
 3-1225
- Southern Paint Co 4-5465
- 3803-07 Bessemer Lndry 7018
- 3806 Adams Alberta L Mrs @  
 3-7609
- 3808 Glass Hazel S @ 2-2489
- 3809 McKenna Jas F @ 4-1178
- 3810 Hyatt Gabriel A @ 3-0228
- 3811 Blalock Annie L Mrs 2-2986  
 Story Lillie H Mrs @
- 3812 Bailey Claude W @ 3-3371
- 3813 Whitefield Carr B 4-5190
- 3814 Glass Maggie R Mrs @ 2-3227
- 3817 Heath Troy W 2-6751
- Dockery begins**
- 3900 Daniel Max L
- 3901 Blalock Virginia D Mrs @  
 2-3276
- 3903 Grant Chem Co mfrs and  
 distrs 4-6789
- 3906 Adkins Clarence A @ 5-1014
- 3908 Blalock's Store genl mdse  
 9745
- Watkins Barber Shop
- 3911 Dockery Lbr & Hdw Co  
 2-5167
- Huffines rd begins**
- Raleigh rd begins**
- District limits**

**MARKET W—From Elm west and  
 southwest (base line dividing  
 north and south streets)**

- 101½ Taylor Building  
 Bradley Vester C lwr 2-0207  
 Walker Tom Co tailor 8205  
 Shirt Shop The mfrs  
 Chrones Mary K Mrs electro-  
 logist 3-4674
- Rooms:  
 201 Nancy's Tailor Shop altera-  
 tions 5-4103
- 202-03 Vacant
- 204 Pink Lady Beauty Shop 3-4674
- 3d fl Vacant
- Street continued**
- 103 Oakes Magic Shop The  
 theatrical sups
- 105 Cass Jwlr 7347
- 106 City Opticians 2-4693
- 107 Gate City Barber Shop 2-2664
- 108 Bache & Co stock brokers  
 3-1766
- 108½ Schiffman Harry W real est  
 2-3341

- Younts Printing Serv 2-5802
- Elite Beauty Shop 9725
- Brant Homes Inc contrs  
 5-4130
- 109 Minute Sandwich Shop restr  
 4-9355
- 110 Hayworth's Jwlr 3-3622  
 Advance Loan & Finance Co  
 7744
- Advance Ins Agcy 5-7715
- 111 Harris Shoe Shop reprs  
 2-2956
- 112 Manuel's Cafe 8039
- 113 Presto Lunch restr  
 Katsoudas John
- 114 Bynum Harry Jwlr 2-5950
- 116 Straughan's Book Shop Inc  
 4-5437
- 116a Ham Building
- Rooms:  
 220-26 McLawhorn Herman R jr  
 archt 8137
- Hughes Jas D Co Inc bldg  
 contrs 4-1332 and 4-7533
- 221-23 Lassiter J Hal real est  
 and notary 2-0516
- Poer Ollie S real est 2-0516

**Street continued**

- 117 One Hour Valet Inc 4-5168
- 118 Art Shop Inc The photo sups  
 2-3515
- 119 Acrobat Shoe Store 2-0729
- 120 Sykes Florist Co Inc 2-5131
- 120½ Old Fellows Hall  
 Buena Vista Lodge No 21  
 (IOOF) 2-5236
- Myrtle Rebekah Lodge No 51  
 2-5236
- 121 Cornatzer & Mock men's clo  
 4-2394
- 121½ Cornatzer & Mock (stge)  
 Sou Reweaving 3-1292
- Heath Beauty Shop 4-1867
- Blair & Johnson Tailor Shop  
 4-7202
- 122 WUteleg Co 3-1971
- 122(2) Ridgeway's Optns Inc 9994
- 123 Lee's Restr 4-9873
- 123½ Strickland John C justice of  
 the peace and notary  
 4-1543
- Current John S bondsmn  
 4-1543
- Strickland Claude B constable  
 4-1543
- Melvin J Ernest (ofc)  
 2d fl Vacant
- 125 Consolidated Credit Corp loans  
 5-7601
- 125½ Sutton Building
- Rooms:  
 200-04 Vacant
- 203 Robinson David J acct 4-2088
- 205-17 Taylor John R Co Inc bldg  
 contrs 4-8471
- Taylor-Made Homes Inc real  
 est 4-8471
- Pinegrove Apts Inc (ofc)  
 4-8471
- Ardmore Homes Inc real est  
 4-8471
- 206-12 Vacant
- 214-16 Greene Jas C Co ins adj  
 2-4310

42

GREENSBORO, N.C.

**WBIG**

GREENSBORO'S FIRST STATION 1470 ON YOUR DIAL



WALKER/W MARKET 1956

198

106 N. Elm St. Phone 3-3443

**Younts De Boe Co.**  
WHERE QUALITY IS HIGHER THAN PRICE

**Men's Clothing, Furnishings, Shoes, Hats**  
 (Boys' and Young Men's Dept. 2d Floor)

GREENSBORO, N. C.

WALKER AV—Contd

- Longview intersects Westdale pl ends**  
 2611 Snyder Ellis B @ 2-2069  
 2613 Rohan Jennie S Mrs @ 3-2197  
 2614 Bobbitt Estella K Mrs @ 2-4748  
 2615 Machin Steph D @ 2-6492  
 2616 Watson John B @ 4-2648  
 2617 McNeely Maurice H @ 3-1290  
 2618 Briggs Clara S Mrs @ 7955  
 2619 Gooch John D @ 2-0596  
 2620 Gehrke John W @ 3-3156  
 2621 Beachley Vernon S @ 4-2245  
 2622 Weikel Jas H @ 3-1178  
 2623 Anderson Robt W @ 3-4781  
 2625 Dixon Ross C @ 3-6604  
 2627 Vacant
- Sherrill ends**  
 2629 Mitchell Eliz C Mrs @ 2-3463  
 Short Robt A 2-6704  
 2630 Tunstall Jas H jr @ 2-1566  
 2631 Willard Virginia C Mrs @ 4-3949  
 2632 Vaughan Edwin W @ 3-1230  
 2633 Cohen Aaron H @ 3-3728  
 2635 Hancock John R @ 3-4561  
 2636 Dohm Herman A @ 2-3830  
 2637 Evans Ulrich W @ 4-0234  
 2638a McCulloch Anna M Mrs @ 2-2669  
 2638b Hardison Sidney E 4-5179  
 2639 Gibson Clarence F @ 3-9768  
 2640 Robinson Lucille P Mrs 2-1333  
 2642 Graham Roy A  
 2642½ Hart Jas M 3-6401  
 2644 James E Barry 2-4943  
 Broughler Owen R 3-0654
- S Lindell rd intersects Willowbrook dr begins Park dr begins Ashland dr intersects Wicker intersects**

- 3800 No return  
 3802 McCain Eula M Mrs @ 4-5110  
 3804 Manheim Grover M @ 4-1214  
 3806 O'Briant Frank H @ 4-3112  
 3807 Lewis John J  
 3808 Huffine Wm D @ 3-3638  
 3809 Loy Ralph M  
 3810 Smith Robt A @ 8944  
 3811 Broersma Wm K @ 4-7652  
 3812 Aulbert Lewis C @ 8997  
 3813 Eways Chas I @ 3-2309  
 3814 Haraway Frank T @ 3-7412  
 3815 Hames Luna K Mrs @ 2-1548  
 3816 Creech J Ballard @ 3-3905  
 3817 Utley Clarence B 2-5684  
 3818 Smith Matt L @ 3-1384  
 3819 Pardue Wm A 5-1068  
 3820 Ferrell Henry C @ mfrs agt 9679
- Wicker begins**  
 3900 Scurlock Julia S Mrs @ 3-2477  
 3901 O'Connor J Pearl @ 3-2841  
 3902 Squires Nancy Mrs @ 4-8516  
 3903 Woods Jos R @ 4-2719  
 3904 Moore D Chas @ 5-5144  
 3905 Fitzpatrick Andrew J @ 3-6224  
 3906 Brown Marshall H @ 3-3019  
 3907 Foushee Sam B jr @ 5-3190  
 3908 Arnold Geo W @ 3-7221  
 3909 Hutto Wilbur H @ 4-6008

- 3910 Gideon Luther M jr @ 3-7062  
 3911 McIntire Wm C @ 4-4432  
 3912 McCain Wm S 4-7884  
 3913 Cofer Clyde A @ 4-7214  
 3914 deAguiar F Paul @ 3-7442  
 3915 Hearn W Frank jr @ 3-1125  
 Piedmont Business Serv bkpg 3-1125
- Home begins City limits Guilford County**  
 4000 Reece Lawrence K @ 3-1937  
 4001 Lane Henry F @ 4-0412  
 4002 Lindley Park Bapt Ch annex  
 4003 Willinger T Jas @  
 4005 Neugent Hugh H @ 2-5378  
 4007 Bishop Robt A @ 3-1641  
 4009 Edwards Hoyt P @ 3-6004  
 4010 Lindley Park Bapt Ch 3-8313  
 4011 Watson Jesse V  
 4013 Sauvageau Arth J @ 5-5650
- S Holden intersects**  
 4102 Tate Carl E @ 8487  
 4103 Griffin Howard L @ 7252  
 4104 Michaux Roy H @ 2-2816  
 4105 Banner Matthew R @ 7084  
 4106 Scott Karl R @ 2-1978  
 4107 Davis Oscar F @ 2-6042  
 4108a Stubbins Geo H @ 3-3792  
 4108b Stine Earl @ 3-9104  
 4109 McGwier L Frank @ mfrs agt 2-6301  
 4110 Richey Geo T @ 2-2874  
 4111 Henderson E M @ 3-9201  
 4111½ Fox John V jr @ 3-3598  
 4112 Finison Jas H @ 3-5043  
 4113 Morris Archie W @ 2-6614  
 4114 Ennis Bertis D @ 2-4706  
 4115 Arthur Reuben B @ 2-0682  
 4116 Pearce Elbert P jr 4-2284  
 4117 Martin Paul S @ 3-1439
- W Market intersects**

- WALNUT (Proximity)—From 3d north, 4 west of Summit av**  
 1100 May Curtis M 9810  
 1101 Wyrick Claude S jr 3-0785  
 1103 Vestal Jas W  
 1105 Welborn Wm F  
 1107 McFarland Careyl  
 1109 Mangum Bobby S  
 1111 Vacant  
 1113 Wood Jos H 3-1120  
 1115 Butler Buck H jr  
 1117 Hayden Dwight 7813  
 1119 Bunton Raymond L 4-7909  
 1121 Vacant  
 1123 Sawyer Robt O 5-4951  
 1125 Shelton Willie L 4-8429  
 1127 Vacant  
 1129 Hardin Chas D jr 5-2223  
 1131 Terrell Frank L
- 4th intersects**  
 1201 Dickerson Wm W 2-3482  
 1203 Beal Perry E  
 1205 Moore Rans E 3-3239  
 1206 Wilson Rufus A 3-7071  
 1207 Matherly Wm F 2-3903  
 1208 Vacant  
 1209 Smith Garland B 2-2579  
 1210 Dickerson Maude N Mrs 3-1064  
 1211 Wood Bascom L 8483

- 1212 Oakes Walter H 3-1453  
 Frasier John P  
 1213 Jordan Wm K 3-2852  
 1215 Jones Wm J
- Meadow intersects**  
 1300 Collins Victor 2-2050  
 1304 Sprossshire Odell  
 1308 Jones Carl F  
 1309 Dyson Pinkney P 3-9823  
 1310 Boone Harley L  
 1311 Jordan Roland H  
 1312 Thore Chas F 3-9859  
 1313 Richards Maynard Z  
 1314 Collins Pem G 2-3726  
 1315 Lumley Junius L 3-7268  
 1316 Farlow Robt L 2-3601  
 1317 Ritter Ray W 4-9931
- 6th intersects**  
 1400 Davis Foley E 2-3555  
 1401 Seiler Frank J 4-2231  
 1402 Norwood Minnie R Mrs 2-3304  
 1403 Stanley Christopher C 3-1307  
 1404 Overcash Troy S 3-0830  
 1405 Morrison Jas L 4-1251  
 1406 Powers Russell H 7666  
 1407 Sandridge Walker T 3-3236  
 1408 Tilley Roy R 2-0281  
 1409 Barton Robt E 5-2298  
 1410 Allred Elsie D Mrs 3-5098  
 1411 Edwards Wm C  
 1412 Davis Arth W 4-3152  
 1413 Stanley Arth E  
 1414 Malone Lula P Mrs Lunsford Guy  
 1418 Caviness Nuland H 3-9298  
 1419 Smith Elmore M 5-5472  
 1420 Swofford Jos C 3-8434  
 1421 Lethco G Herbert 4-6963  
 1422 Mitchell Obis G  
 1423 Capes Chas T jr
- 7th intersects**  
 1500 Gales Chas E 3-7596  
 1501 Weaver J Len 3-0342  
 1502 Williford Beulah P Mrs 4-4710  
 1503 Wilson Geo W 3-3646  
 1504 Gregory Clark L 3-6893  
 1505 Travis Jas H  
 1506 Meadows Raleigh J 2-2965  
 1507 Barham Otis R 4-5114  
 1508 Stone Henry C 7295  
 1509 Barbour Herman D 4-2954  
 1510 McCandless Howard T 2-3339  
 1511 Smith Wm F 3-6822
- 8th begins**  
 1600 Solomon Fletcher T 3-7369  
 1602 Higgins Rhoda T Mrs 4-2295  
 1604 Hicks Lonnie C 5-3686  
 1606 Jackson Henry P 9691  
 1608 Johnston Roy  
 1610 Phillips Ward A 4-6059  
 1612 Talton T Hurlley 3-5926  
 1614 Newell Julius P  
 1616 Foust Robt L  
 1618 Kelly Wm McK 2-6101
- 9th begins**

55  
**WALTERS—From Oakcrest av northwest, 2 southwest Battle-ground rd**

Improve Your Home  
 With A Home  
 Improvement Loan  
 No Down Payment

**CAMERON-BROWN COMPANY**  
 MORTGAGE BANKERS



LEHIGH ST 1950

222½ S. GREENE ST. TEL. 6836

LEE W—Contd  
 811 Apartments  
 14 Sessoms Dexter D ©  
 2 Thaxton Chas  
 3 A Fussell Wm F  
 4 Goodwin J Harold  
**Street continued**  
 812 A Black Chas H  
 816 Pruitt Wm  
 817 A Parrish Kate C Mrs © furn rms  
 819 A Hamlin Mfg Co electroplaters  
 822 A Gboro Cigar Box Co  
 823 A Snead Eug T  
 828 Vacant  
 829 A Motley Rosa R Mrs ©  
 831 A Kimbro W Richd gro  
 832-34 A Krispy Kreame Doughnut Co  
 836 A Poindexter's Sundry Co  
 844 A Upchurch & Barney Texaco Serv Sta  
**—Silver av begins**  
  
**—Tate ends**  
 900 A Colonial Ice Co (plant)  
 Ice Del Co (br)  
 901 A & P Food Store (br) gros  
 902 A Carolina Sls & Engineering Co Inc insulation contrs  
 903 A Neese Ennis A Mrs ©  
 905 A Hill Lee H ©  
 907 A East Luther ©  
 908 A Shearin Richd C ©  
 909 A Merony Wm H ©  
 910 A Wright Florence V Mrs  
 911 Wilson Harvey M  
 912 A Cox Mattie B Mrs ©  
 914 A Lail Forrest I  
 915 A Robbins John Mtr Co Inc  
 916 A Marshall Vernon E ©  
 917 Apartments  
 1 Brown Ida S Mrs  
 2 Moser Brady T  
 3 A Dierks Virtus H  
 4 Houck Fred L  
 5 Marion John W  
 6 Sharpe Harvey D  
**Street continued**  
 918 A Edwards W Thos  
 919 A Lynch Mattie B Mrs ©  
 920 A Guilford Industries for the blind  
 921 A Hodgin Roofing & Supply Co Inc  
**—Highland av intersects**  
 1000 A Apple's Gro  
 1001 Coffey Saw & Repair Shop  
 1002 Biltmore Dairy Farms  
 1004 A Davis N B Barber Shop  
 1008 Connor Chas E  
 1009 A Bagwell Mary E Mrs ©  
 1010 Cranford Way D  
 A Piedmont Carolina Line Inc  
 1013 A Teachey Jas C ©  
 1017 A Wall Mamie S Mrs  
 1020 Marshall Ruben W  
 1021 Patterson Dave  
 A Patterson Elec Co  
 1023 A Gibbs Mach Co  
 1024 A Frederickson Motor Exp Corp  
 1031 Lippard's Gro Co  
 1033 Vacant  
 1034 A Melvin Coal Co  
 1035 Shuler Oil Co  
 1037 Vacant  
**—Lexington av ends**  
 1103 A Leonard Reuben M ©  
 1107 Taylor Doyle L ©  
 1109 Vacant  
 1111 Lee St Grill  
 1116 A Smith Douglas Co Inc fertilizer  
 1130-32 A McCracken Sup Co whol radio sup  
 1134 A General Mills Inc flour mfrs  
**—Glenwood av begins**

1200 A Wilkins J D Co ornamental iron  
 1219-23 A North State Hatchery  
 1220 A Vanstory-Thomas Oil Co  
 A Sinclair Refining Co (bulk plant)  
 1227-29 Eastern Sup Co  
 1288 Peacock's Serv Sta  
 1230 A Natl Oil Co Inc (bulk plant)  
 1231 A Tasty Grill  
  
**—McCormick intersects**  
 1300 A Jewel Tea Co Inc gros  
 1302 A Strietmann Biscuit Co The Div United Biscuit Co of Am  
 1308 A Thornton Sales Serv mfrs agt High-Speed Threads Inc  
 1310 A Transparent Packing Inc cellophane products  
 1312 A Sunshine Biscuits Inc whol  
 1319 A Ambrosia Cake Bakery Inc  
**—Neal begins**  
 1401 A Clover Brand Dairies Inc  
 1409 A Dr Pepper Bottling Co Inc  
 1410 A Maudlin Oil Co Inc  
**—Portland begins (not open)**  
 1412 A Gulf Oil Corp (bulk plant)  
 1413 A Gboro Roller Rink  
 1414 Shaver's Gulf Serv Sta  
**—S Aycock intersects**  
 1500 A Texas Co The (bulk plant) cor  
 Blue Bell Inc overail mfrs  
**—Fuller begins**  
 1600 A Glascock Stove & Mfg Co  
 1601 Vacant  
 1661½ Vacant  
 1603 Vacant  
 1613 Orrell's Grocerteria  
 1614 A Caro Jack Serv fill sta  
 1615 A Barham Chas M  
 1616 Glfd Dairy Store No 2  
 1617 Hughes Martha G Mrs  
 1619 A Sexton J Raymond  
 1623 Williams Marion T  
**—Warren intersects**  
 1700-04 Vacant  
 1701 A Holland Furnace Co (br)  
 A Greeson Refrigeration Serv Co  
 1705 A Lawson Geo L ©  
 1709 A Boone Dewey E ©  
 1711 Parham Carrie M Mrs ©  
 1713 A Bowen Wm C ©  
 1715 Kenyon M Richd ©  
 1718 A Stevens R Edgar  
 1719 A Petroleum Equipment Co fill sta equip  
 A Collson-Murray Co fill sta equip  
 1720 A Pure Oil Co The whol  
 1721 Howerton John H ©  
 1722 A Johnson Eldridge J  
 1723 A Maness Mary L Mrs ©  
 1725 A Davis Horace J ©  
 Washington Radio Repr  
 1727 A Langley Wm T ©  
 1730 A Brown Geo C & Co lbr  
 1737 A Engine Co No 8  
**—Valley Park dr begins**  
  
**—Fair Grounds av ends**  
 1900 A Fair Ground Serv Sta  
 1901 A Gboro Fair Inc  
 A Kendall Clyde  
 1980 A M & M Coal Co  
**—High Point rd begins**  
 2100 A Sou Asphalt Products Co  
 2103 A Ray Vivian Y ©  
**—Watts begins (not open)**  
 2217 Stephenson David E  
 2225 A Freeman Jerome R carp  
 2227 A Stevenson S Chester ©  
 2229 Diamont John W ©  
 2231 Stephenson Julian A  
 2233 Godley Jas N  
 2235 Stevenson Robt L  
**—Binford begins**  
 2923 Patterson Raymond (c)

8  
**LEFTWICH — From 700 Magnolia av east to Chestnut**  
 201 A Irving Ernest J © real est  
 203 A Walker John F ©  
 204 A Hobgood Cath ©  
 206 A DeVane Frank L  
 206½ Harrison Edmund G  
 207 Dixon James W  
 208 Harrison Frances F Mrs rear  
 Richterarik John  
 208½ A Allen Wm ©  
 209 A Zuckerman Isaac L  
 A Tyler Betty Mrs  
 210 A Fields Hazel  
 A Noah Lawrence R  
 210½ VanDenbroek John  
 211 A Smith E Witcher jr  
 212 A Burgess Grover C  
 212½ McClamrock Julian W  
 213 A Bishop Claude E ©  
 214 Taylor Calvin R  
 214½ Harward Wm F  
**—Church intersects**  
 300 A Davis A Kenneth  
  
**—Southern Ry (no crossing)**  
 307 A Curtis Thos L ©  
 308 A Stadium Abe ©  
 311 A Wagoner Bonnie R  
 312 A Blake Clyde W ©  
**—Chestnut intersects**  
  
 45  
**LEHIGH (Highland Park West) (Guilford County) — From 4400 Oakland av south beyond Trinity av**  
 106 A Edwards Albert Q ©  
 108 A Simmons Geo E ©  
 106 A Edwards Albert Q ©  
**—Princeton intersects (ws not open)**  
 200 A Harding Dwight E  
 202 Vacant  
 204 A Hyams Roessler L ©  
**—Harvard av intersects**  
 311 Brown Edw H  
**—Corzell av intersects**  
**—Trinity av intersects**  
  
 16  
**LEVEL (Edgeville) — From Front east to Ball, south of Textile dr**  
**—Cone ct intersects (not open)**  
  
 28  
**LEWIS E — From 600 S Elm east to Arlington**  
 115 Stevens Bellamy Auto Serv  
**—Arlington intersects**  
  
 23  
**LEWIS W — From 600 S Elm west and southwest to W Lee**  
 105 Livengood's Mkt (side ent)  
 107 Vacant  
 Groomes Furn Store (side ent)  
 109-11 Rhodes Inc (whse)  
 110 A Gboro Restr Equip Co  
 110½ A Zitzo John furn rms  
 112 A Dixie Lock & Key Serv  
 115-23 A Gboro Lndry & Clnrs Inc  
 120 A Guilford F C X Serv feeds  
**—A Y R y crosses**  
 202 A Ham Coal Co  
 206 A Caldwell J Edw (c) shoe repr  
 208-10 Mendenhall's Inc (side ent)  
 209 A Down Beat Cafe (c)  
 211 A Five Points Barber Shop (c)  
 211½ Burton Rosa (c)  
 211-17 Dillard Paper Co (stge)  
 215 A Marsh's Five Way Garage auto reprs  
 218 Mendenhall's Inc (storage)  
 218½ Vacant  
 219 A Starr Elec Co (repr shop)

MARKET ST E 1950

**MARKET E**—Contd  
 2003 Barkley Adele Mrs (c)  
 2005 Herbin Zula M (c)  
 2007△Liggins Saml (c)  
 2008△Am Oil Co (bulk plant)  
 2009 Vacant  
**—Shaw begins**  
 2012 Thomas Lane E garage  
 2016 Worlds Richd (c)  
 2019 **Mary Eliz Apartments** (c)  
 Apartments:  
 1 Lowe J R (c) carp  
 2 Griffin Carl W (c)  
 3 Vacant  
 4 Vacant  
**Street continued**  
 2020△Western Auto Store whol and office  
**—Winston begins**  
 2105△Thompson Jas S (c)  
 2106△Jamieson Eug C (c) ⊙  
 2135△Cobb Gilbert L (c)  
 2137△Hudson Mary (c)  
**—Durham begins**  
 2200 Compton Christopher C (c)  
 2201 Patterson Matthew N (c)  
 2202△Chavis Herman L (c)  
 2204 Guy Leroy (c)  
 2206△McGill Emma D Mrs (c)  
 2208 Stewart Eliz (c)  
 2209△Lee Arth L jr (c)  
 2210△Bigelow Walter (c)  
 2211△Barber Elliott M (c)  
 2213△Hood Tiny L (c)  
 2215△Lane Jas A (c)  
 2217△Woods Danl (c)  
 2219 Hewitt Ralph (c) confr  
**—Raleigh intersects**  
**—City limits**  
**—Guilford County**  
 2312△Rogers Wilburn A  
 2314△Home Ice Co  
 2316△Economy Food Store gros  
 2317△A & T College of N C (c) farm and diary  
 Kennedy Wadarn L (c)  
 2318△Carney's J A Square Deal Serv Sta (c)  
 2320△Nance Durwood  
 2601 Apartments  
 5-C△Braithwaite Coleridge A (c)  
 5-D△Williams Andrew W (c)  
 8-F△Gamble Wm H  
 11-C△Spigener Wm (c)

38  
**MARKET E** (Bessemer Sanitary District) — Continuation of E Market from Chapel rd northeast and east beyond District limits (Base line dividing north and south streets)  
 3300△Container Corp of Am mfrs  
 3301Brady Jack L ⊙  
 3303△Spivey Frank L ⊙  
 3305 Baldwin Henry L  
 3305 Davis James E  
 3311△Whitesell Geo E fill sta  
 3315 Sockwell Harry E ⊙  
**—Holt av begins**  
 3401△Lefler Lon L  
 3402 Martindale Russell  
 3403 Brady Edw L ⊙  
 3404 Snider Ston R  
 3405△Smith Syke C  
**—Park av begins**  
 3406△Grubbs Nannie Mrs  
 3407△Fields Worth L ⊙  
 3408△Clark Mamie M Mrs ⊙  
 3409△Whitley Lilla Mrs ⊙  
 3410△Bessemer Furn Co  
 3417△Strickland Mary Mrs ⊙  
 3419 Causey F Scott ⊙  
**—Pine begins**  
 3500△Wagoner John F ⊙

3501△Smith L W & Son radiator reprs  
 3502 Bessemer Launderite  
 3502b Harris Radio Serv  
 3504△Gray Robt L ⊙  
 3506 Poyner Paul  
 3508△Gerringer Talmadge C ⊙  
 3600△Grantham Murray F ⊙  
 3601△Clark Bettie Mrs ⊙  
 3601½ Morgan Reuben  
 3602 Gregory Clarence T ⊙  
 3603△Sutphin Jesse L ⊙  
 3606△Causey Claude W ⊙  
 3608 Huffling Clyde H ⊙  
 3610△Owens Compton C  
 3614 Vacant  
**—Sykes av begins**  
 3630△Batts Thos L gro  
 △Batts Transfer Co  
 △Rest-A-Bit Serv Sta  
 3700△Butler Bros Const Co concrete  
 3703△Batts John F ⊙  
 3705△Cox Burley N ⊙  
**—Lowdermilk begins**  
 3707△Crabtree Chas L ⊙  
 3709 Crabtree Jas W ⊙  
 3711△Richardson Pearlie E Mrs ⊙  
 3712△Oakley Ossie D Mrs ⊙  
 3713△P & H Farm Equip Co Inc  
 3800△Sprinkle Serv Sta  
 3801△Gboro Diaper Serv  
 3802△Southern Waterproofing Co  
 △Southern Paint Co  
 3803-07△Bessemer Laundry  
 3806△Adams Chester H ⊙  
 3808△Glass Hazel S ⊙  
 3809△McKenna Jas F ⊙  
 3810 Oakes Wm W ⊙  
 3811△Blalock Annie L Mrs  
 △Story Lillie H Mrs  
 3812△Bailey Claude W ⊙  
 3813△Foster Julius C ⊙  
 3814△Glass Maggie Mrs ⊙  
 3817△Thompson Marvin H ⊙  
**—Dockery begins**  
 3900△Lowe Chas P ⊙  
 3901△Blalock Isaac J ⊙  
 3905△Bessemer Motor Co reprs  
 3906 Adkins Clarence A ⊙  
 3908△Blalock's Store gros  
 Watkins David H (c) barber  
 3911△Dockery Lumber Co  
**—Huffines rd begins**  
**—Raleigh rd begins**  
**—District limits**

1  
**MARKET W** — From Elm west and southwest beyond Oakland av (Base line dividing north and south streets)  
 100-02 Jefferson Standard Bldg (For occupants see 101 N Elm)  
 2d fl△Bache & Co stock brokers  
 △Walker Tom Co tailors  
 101½ **Taylor Building**  
 △Cox Rufus C ins  
 △Sawyer Theo elec contr  
 Peele Judson tax consultant  
 △Pink Lady Beauty Shop  
 Rogers Glenn Mrs drsmkr  
 3d fl△Penny Bros real estate auctioneers  
 △Penny Geo T Land Co real est  
 Gboro Lady dental  
**Street continued**  
 103 Greensboro Shoe Shine Parlor  
 105△Cass Jwirs

106△City Opticians  
 107△Gate City Barber Shop  
 108△Hood Restr  
 108½△Stockwell's W T Real Est Ins Co  
 △Schiffman Harry W real est  
 108½△Pilot Realty & Ins  
 △Younts Printing Serv  
 △Elite Beauty Shop  
 109△Minute Sandwich Shop  
 110△Cartlands beer  
 △Hayworth's Jewelry  
 111△Wine Shop The  
 112△Manuel's Cafe  
 113△Presto Lunch restr  
 114△Bynum Harry Jwlr  
 116△Straughan's Book Shop Inc  
 116a **Ham Building**  
 Rooms:  
 220-22△Mann & McLawhorn archts and engs  
 221-25△Underwood Ins Agcy  
 △Va Fire & Marine Ins Co  
 224△Piephoff Melvin Co tailor  
 226-27 Smith J Harold camera rm)  
**Street continued**  
 117△Cradle Shop PHR Corp childrens clo  
 118△Art Shop Inc The photogs  
 118△Smith J Harold photog  
 119△Acrobat Shoe Store  
 120△Sykes Florists Co Inc  
 120½ Odd Fellows' Hall  
 △Buena Vista Lodge No 21 IOOF  
 Myrtle Rebekah Lodge No 51  
 121△Cornatzer & Mock mens furngs  
 122△W U Telegraph Co  
 121½ Cornatzer & Mock stge  
 122 (2)△Ridgeways Opticians Inc  
 123△Saratoga Soda Shop beer  
 123½△Strickland John C justice of the peace and notary  
 Kallam Geo R constable  
 △Holmes & Thompson cotton brokers  
 Geringer Wesley C constable  
 Current John S bondsman  
 △Wyrick Jonah constable  
 125△Bland's Mus Store pianos  
 125½ **Sutton Building**  
 Rooms:  
 200-04△US Treasury Dept (Savings Bonds Div)  
 205△Taylor John R Co contr  
 206△Sutton Real Est Co  
 Sink Edwin M real est  
 210-14△Pitney-Bowes Inc postage meters  
 218△Mass Mut Life Ins (group dept)  
 300-04△Simmons Russell Lbr Co  
 300a△Quality Bookkeeping Service  
 306△N C Ins Adjusters Inc  
 308△Southeastern Adjustment Co  
 Smith Wm H ins adj  
 310-12△Intl Business Machines Corp  
 314-16△Hutton Fred Office Sup Co  
 318-22△McFadden Geo H ⊙ Bro Agcy cotton brokers  
**Street continued**  
 127△Louise's Shop women's wear  
 129△Sutton's Florists Inc  
**—Greene intersects**  
 200△Manning's Studio photogs  
 202△Barnes Milton R Furriers  
 △Andrew News Stand

**RISED**

Printing — Engraving

MARKET ST W 1950

**MARKET W—Contd**  
 617△Leak C Elmer ⊙  
 —Cedar intersects  
 700△Atlantic Refining Co The oils (ofc)  
 Earl's Serv Sta  
 706 Belkin Ben A optom  
 708△Piccadilly Restr  
 710 Smith Ivy H Co elec contrs  
 712△Burroughs Adding Mach Co  
 714-16△Hasco Inc refrigeration apparatus mfrs  
 718△McNeely's Drug Store  
 720△Cook Office Machine Co  
 —A&Y Ry crosses  
 814△Lane's Laundry  
 815△Greensboro College  
 818△McMurray John N ⊙  
 △Thompson Leonard K  
 —Justall ct begins  
 834△Justice Corrie H Mrs ⊙  
 —College pl begins  
 836△Crocker Annie A Mrs ⊙  
 838△Pinnix Lula A Mrs ⊙  
 △Pinnix Kenneth L real est  
 840△Chapman Kath S ⊙ tourist home  
 841△Armstrong Mary M Mrs ⊙ real est  
 843△Parker J Al jr  
 846△Robbins Cecil W Rev  
 —Wilson begins  
 900△Lee Edith J Mrs ⊙  
 Lee's Tourist Home  
 902△Hudson Woodrow W  
 902½△Morton Howard G  
 903△Ross Wm B ⊙  
 904-06 Powhatan Apts The Apartments:  
 1△Mullen L Paul  
 2a△Michaux John S  
 3a△Hodgin N Rush  
 4a△Hoover Robt J  
 5a△Owens Geo D  
 6a△Redden Thos G  
 1b△Tilley J Stanford  
 2b△Edwards Margt M  
 3b△Prince Morris  
 4b△Dinwiddie Edgar Le H jr  
 5b△Falson Nathan M  
 6b△Brannon Henry K  
 Street continued  
 925△Tucker May H Mrs ⊙  
 —Mendenhall intersects  
 1000△Merrell John F  
 1005△Page Priv Sch  
 1007△Harrison Roger W ⊙  
 1009△Plyler Alva W Rev ⊙  
 1020△Kellenberger Chas D jr ⊙  
 Kellenberger's Inn hotel  
 1022△Jones Walter S ⊙  
 1024△Johnson E Arth ⊙  
 1026△Covington G Worth  
 1026½△Williams Maude  
 1028△Page Kilby A  
 1028½△Moomaw Virginia G  
 1030△Gregory Kath C Mrs ⊙  
 △Lipscomb John W  
 △Andrews Lola K Mrs  
 △Mason Robt  
 1033△Hauser Blanche nurse  
 1034△Wright Anna M ⊙  
 1036△Allen Colton C  
 Cooper Chas H  
 1043△Fordham Ed H real est  
 1044△N C Tourist Home  
 △Collis Helen B Mrs ⊙  
 1045△Dickinson S Thos ⊙ tourist home  
 —Tate begins  
 1101△Barnard Nannie W Mrs ⊙  
 1102△Walters Lou F Mrs ⊙  
 △Walters Wm B int dec  
 1107△Martin Nelle P Mrs ⊙  
 △Hines Frankie  
 1109△Porter Ruby E  
 △Snyder N John  
 rear△Greene Marget A

1110△Waddell Kath ⊙  
 Kelly Thos ptr  
 —Adams begins  
 1111△Mitchell John W ⊙  
 dentist  
 1112△Donnell J Rankin ⊙ tourist home  
 —Melver begins  
 —East Lake dr begins  
 1200△Lomax Robt A ⊙  
 1201△Kennedy David M ⊙  
 1202△Gibbons Kenneth C  
 1203△Holt J Edgar ⊙  
 1204 DeSantos Robt  
 △Reneschler Irene S Mrs  
 △Sharpe Alma E  
 1205△Vaughan L Clyde ⊙  
 1207△Home Management House of WUCNC  
 1208△Miles Felix S ⊙ furnrms  
 1209△Carlson Karen L  
 1211△Littlejohn Vance T  
 1216△Patton John C ⊙  
 1218△Allred David E ⊙  
 1222△Patterson Annie L Mrs ⊙  
 1224△Reeves Wm W ⊙  
 1300△Rhyne T Paul ⊙  
 1310△Alexander R Bain ⊙  
 1312△Curry Ernest ⊙  
 1320△Reavis Chas W ⊙  
 —Aberdeen ter begins  
 1400△Holland Lonnie ⊙  
 1402△Poindexter Chas C ⊙  
 1404△McBane Premier S ⊙  
 1406△Hoge Nettie H Mrs ⊙  
 —Hillicrest dr begins  
 1504△Stoker Everett J ⊙  
 1506△Jones H Roger ⊙  
 1510△Schiltz Douglas D ⊙  
 —Westover ter begins  
 1612△Gilmore Clyde M jr ⊙  
 1614△Gilmore Clyde M ⊙  
 1703△Reeves Ott A ⊙  
 1704△Wharton C Richd ⊙  
 Murray Frances E nurse  
 1705△Ferrell Richd B ⊙  
 1709△Yarboro Mary D Mrs ⊙  
 —Mayflower dr begins  
 1800△Smith John E ⊙  
 1801△May John A ⊙  
 1803△White Oscar N ⊙  
 1806△Ogburn Herbert H ⊙  
 —Overlook begins  
 1901△Stadium Morris ⊙  
 Stadium Melvln W real est  
 —Arden pl begins  
 2002△Boren Norman A ⊙  
 —Kensington rd begins  
 2100△Few Eug C Rev  
 2102△Irvin Chas W ⊙  
 2105△St Andrew's Episc Ch  
 —Tremont dr intersects  
 2201△Graves Elmer W ⊙  
 2202△Jester J Carlton ⊙  
 2204△Deaton Wm R ⊙  
 —Chapman intersects  
 2301△McLendon Lennox P ⊙  
 2304△Hurley Leonard B ⊙  
 2306△Carter Wilbur L ⊙  
 —East Greenway N intersects  
 —West Greenway N intersects  
 2501△Boone Hoyt W ⊙  
 2505△Bonitz John H ⊙  
 2506△Ayres Thos O ⊙  
 —Ridgeway dr begins  
 2600△Wicker Garrett H ⊙  
 2601△Cashwell David H ⊙  
 2602△Ingram Wm P ⊙  
 2603△Krieger Ben ⊙  
 2604 Under construction  
 2605△Freeland James V ⊙  
 2608△Ownbey Arth D ⊙  
 —Eiam av intersects  
 2701△Rankin Ella B Mrs ⊙  
 △Rankin Kath I chiropractor  
 2702△Wall Arth R ⊙  
 2707△Sampson Herman A ⊙  
 2709△Schweizer Donald C ⊙

43  
 —Northridge begins (es not open)  
 —Lindel rd intersects (ns not open)  
 —Ingleside dr intersects (ns net open)  
 —Homewood av begins  
 3100△Wright David C ⊙  
 3101△Starr Raymond ⊙  
 3103△Kirby Lucille P Mrs ⊙  
 —Avondale begins  
 3204△Stout Ralph D ⊙  
 3205△Morris Edwin A ⊙  
 —Ingleside dr ends  
 —Beverly pl begins  
 —Starmont dr begins  
 —Ashland dr begins  
 —Holden dr intersects  
 —City limits  
 —Guilford County  
 3809△Trollinger Chas D ⊙  
 3815△Hollowell Maurice L ⊙  
 3817△Griffin Louis ⊙  
 —Walker av ends  
 3912△West End Furn Co  
 △Boar & Castle The restr  
 △Canada Dry Ginger Ale Inc  
 △Carolina Motor Exp Lines  
 Kennedy's Barbecue  
 —Oakland av ends  
 cor△Guilford Dairy Co-op Assn Inc  
 —West Green ct begins

27  
**MARSH — From 1500 S Ashe west to Orchard**  
 503 Jackson Jas (c)  
 504 Harrison Ernest (c)  
 508 Trice Maceo (c)  
 —Eggert begins (not open)  
 510 Moore Wm H (c)  
 511△Hood John (c) ⊙  
 512 McCloud Wm T (c)  
 513 Coppedge James (c)  
 —Eggert begins  
 514 Smith Travis (c) ⊙  
 515 Stimpson John L (c)  
 516△Sortin Jas (c)  
 517 Kimble J Thos (c) ⊙  
 518 Thompson Geo (c)  
 520△Robinson Lark (c) ⊙  
 557 Nobles Fred M (c)  
 559 Wilkes R L (c)  
 516 Pritchett Everett (c)  
 563 Mauldin Isaac J (c)  
 —Mile Run Creek (no bridge)  
 —Orchard intersects

12  
**MARSHALL (Scott Park) — From 1927 E Market north to Lutheran**  
 108△Scott John (c) ⊙  
 110 Ledford Clinton C (c) ⊙  
 112 Donnell Victor (c)  
 113 Evans Allen (c)  
 114 Steele Harvey (c)  
 115△Waddell Priscilla (c)  
 116 Woodward Bessie Mrs (c) ⊙  
 117△Walker Andrew J (c)  
 118△Lindsay Thos (c)  
 119 Bostick Mary J Mrs (c)  
 120 Graves Margie Mrs (c)  
 —Stamey intersects  
 210△Hazel Alice (c) ⊙  
 212 Winchester Willie Mrs (c) ⊙  
 213△Speller David G Rev (c) ⊙  
 214 Hipp Jones (c) ⊙  
 219△Winchester-Herbert (c) ⊙  
 —Byrd begins  
 301 Vacant  
 303 Vacant  
 337△Murphy John (c) ⊙  
 338 Howard Edw (c) ⊙  
 —Albany intersects  
 400△Burton Wm H (c) ⊙  
 402△White Roseanna (c)  
 404△White Walter (c) ⊙  
 406 Cobb Odell (c) ⊙  
 —Lutheran intersects

 **D. W. WINKELMAN CAROLINA CO.**

**WALKER/W MARKET 1950**

**1071 RETREAT**

**TELS. 5205 and 6615**

**WALKER AV—Contd**  
 2644Δ Jacobs Claude L ⊙  
 —S Lindell rd intersects  
 —Willowbrook dr begins  
 —Park dr begins  
 —Ashland dr intersects  
 —Wicker intersects (not open)  
 3800Δ Smith Nathl O  
 3802Δ Burton Ruth  
 3804Δ Manheim Grover M ⊙  
 3806Δ O'Briant Frank H ⊙  
 3807 Vacant  
 3808Δ Huffine Wm ⊙  
 3809Δ Lee Edw C  
 3810Δ Smith Robt A ⊙  
 3811Δ Austin Jack E ⊙  
 3812Δ Aubert Lewis C ⊙  
 3818Δ Eways Chas E ⊙  
 3814Δ Haraway Frank T ⊙  
 3815Δ Hames Luna K Mrs ⊙  
 3816Δ Hutton Fred P ⊙  
 3817Δ Utley Clarence B ⊙  
 3818Δ Smith Matt L ⊙  
 3819Δ Greeson Floyd B jr ⊙  
 3820Δ Ferrell Henry C ⊙  
 —Home intersects (not open)  
 3900Δ Scarborough Madeline Mrs ⊙  
 3901Δ O'Connor Pearl ⊙  
 3902 Oliver Eug P ⊙  
 3903 Kohler Rudolph H ⊙  
 3904Δ Goodwin Roy E jr ⊙  
 3905Δ Fitzpatrick Andrew J ⊙  
 3906Δ Brown Marshall H ⊙  
 3907Δ Foushee Saml B jr ⊙  
 3908Δ Settle H Clay ⊙  
 3909Δ Harris Harold T ⊙  
 3910Δ McCarth Arth R ⊙  
 3911Δ Flythe Lloyd W jr ⊙  
 3912Δ Booker John W  
 3913 Danteley J B ⊙  
 3914Δ Wolf Walker M  
 3915Δ Shoff Max L ⊙  
 —Holden rd intersects  
 —City limits  
 —Guilford County  
 4000Δ Reece Lawrence K ⊙  
 4001Δ Corbin Wm T ⊙  
 4002Δ Andrews Graham ⊙  
 4003 Hughes Ephriam jr  
 4005Δ Glendon Thos A jr ⊙  
 4007 Vacant  
 4008 Lindley Pk Bapt Church  
 4009Δ Snow Denman S ⊙  
 4011Δ Crockert Ralph C ⊙  
 4013Δ Sauvageau Arth J ⊙  
 —S Holden intersects  
 4102Δ Tate Carl E ⊙  
 4103Δ Griffin Howard L ⊙  
 4104Δ Michaux Roy H ⊙  
 4105Δ Banner M Ray ⊙  
 4106Δ Scott Karl R ⊙  
 4107Δ Davis Oscar F ⊙  
 4109Δ McGwier L Frank ⊙  
 4110Δ Richey Geo T ⊙  
 4112Δ Finison James H ⊙  
 4113Δ Morris Archie W ⊙  
 4114Δ Ennis Bertis D ⊙  
 4115Δ Arthur Reuben B ⊙  
 4116Δ Boren John A ⊙  
 4117Δ Martin Paul S ⊙  
 —W Market intersects

**16**  
**WALNUT (Proximity) — From 3d**  
 north to 9th, 4 west of Summit av  
 1100Δ May Curtis M  
 1101Δ Kapps Oscar E  
 1103Δ Butler Ada F Mrs  
 1104 Watkins Saml G  
 1105Δ Scott Bessie E  
 1106Δ Hill D Paul  
 1107 Overman Jas  
 1108Δ Davis Gladys C Mrs  
 1109Δ Everhart Emma Mrs  
 1110 Hill L Courtland  
 1111Δ Stanley Geo W  
 1113 Jordan G G  
 1115Δ Hobbs Viola  
 —4th intersects  
 1200Δ Jenkins Wade H  
 1201Δ Gilley Annie P Mrs  
 1202 Collins Victor

1203Δ Beal Perry E  
 1204 Scott Mary  
 1205Δ Shropshire Odell  
 1206Δ Wilson Rufus A  
 1207Δ Matherly Wm F  
 1208Δ Sullivan Richd M  
 1209 Smith Garland B  
 1210Δ Dickerson Maude N Mrs  
 1211 Wood Baskin L  
 1212Δ Oakes Walter H  
 1213 Jordan Wm K  
 1214Δ Trantham Jesse G  
 1215Δ McCann Chas T  
 —Meadow intersects  
 1300Δ Daniel Cordonia M  
 1301Δ Millis May Mrs  
 1302Δ Leonard Fred T  
 1303Δ Dyson Pinkney P  
 1304Δ Beal J Edw  
 1305Δ Robertson Linwood N  
 1306Δ Peacock Wm A  
 1307Δ Barker Jesse J  
 1308Δ James Roxie M Mrs  
 1309Δ Foust Robt L  
 1311Δ Ratcliff Edw D  
 1313Δ Richards Maynard Z  
 1315Δ Lumley Junius L  
 1317Δ Farlow Robt L  
 —6th intersects (walk only)  
 1400 Davis F Edgar  
 1401Δ Fisher Horace W  
 1402 Powers Laura E Mrs  
 1403Δ Collins G Penn  
 1404 Overcash Troy S  
 1405 Morrison James  
 1406Δ Norwood Minnie Mrs bldg  
 1407 Sandridge Walker T  
 1408Δ McLellan Saml D  
 1409Δ Alexander Lena A Mrs  
 1410 Overly Edw D  
 1411 Edwards Wm C  
 1412Δ Davis Arth W  
 1413Δ Thore Chas F  
 1414 Allred Elsie M Mrs  
 1416Δ Helper Myrtle M Mrs  
 1417 Haney Paul E  
 1418 Moore Ross E  
 1419Δ Smith David P  
 1420Δ Huff John B  
 1421Δ Lethco G Herbert  
 1422 Wright Harry E  
 1423Δ Jones Carl F  
 —7th intersects  
 1500Δ Huffman Richd L  
 1501 Weaver J Lemuel  
 1502 Greer Dallas R  
 1503Δ Brady Glenn H  
 1504Δ Gregory Clark L  
 1505 McCandless Howard T  
 1506Δ Ferguson Sterling B  
 1507Δ Shepherd Helen H Mrs  
 1508 Lewis John T  
 1509 Travis James H  
 1510Δ Smith Wm F  
 1511 Greer Robt L  
 —8th begins  
 1600Δ Gales Chas E  
 1602 Higgins Herman P  
 1604Δ Guthrie T Carl  
 1606Δ Brooks C Franklin  
 1608 Jackson Henry P  
 1610 Newell Julius P  
 1612 Cain Willard C  
 1615 Pearman Chas L  
 1616 Miles Jesse L jr  
 1618Δ Dodson Ella Mrs  
 —9th begins

**36**  
**WARD — From 700 Lucerne south**  
 to Glover  
 1504 Routh Geo E ⊙  
 1515 Paschal Fletcher W ⊙  
 —Glover intersects

**10**  
**WAREHOUSE — From 1/2 block**  
 south of Industrial av north to  
 E Bessemer av  
 Δ Routh L W Constr Co elec  
 contrs  
 —Sullivan av intersects

825Δ Winkleman D W Carolina Co  
 Inc rd contrs  
 827Δ Carolina Coach Co (div ofc)  
 —E Bessemer av intersects  
 39  
**WARREN — From Sylvan rd south**  
 to Trogdon, intersecting 1800  
 Walker av  
 300Δ Rosa Bess N Mrs ⊙  
 303Δ Clegg Walker K ⊙  
 308Δ Phillips R Wade ⊙  
 309Δ Wilhelm Henry A ⊙  
 310Δ Carter Mary L Mrs ⊙  
 315Δ Kearns Deaton A ⊙  
 318Δ Zimmerman Thos J ⊙  
 —Wright av intersects  
 406Δ Cox Wistar E ⊙  
 407Δ Alderfer Frank M ⊙  
 408Δ Myers Troy W ⊙

**37**  
 —Walker av intersects  
 —Brice begins  
 600 Womack Danl (c)  
 604Δ Linebarger John H (c) ⊙  
 612 Vacant  
 614 Vacant  
 616Δ Robinson Zeke (c) ⊙  
 —Swain begins  
 620 Warren Street Methodist  
 Church (c)  
 622 Boykins Millard (c)  
 624 Jones Robt (c)  
 626Δ Jones Mattie Mrs (c)  
 628 Saunders Mary L (c)  
 704Δ Hipp Loyd W (c)  
 710Δ Dejernett Wm (c) ⊙  
 —Spring Garden intersects  
 808Δ Everhart Ernest E  
 810 Grubbs John R  
 811 Apartments  
 1 Deal Ogden Q  
 2 Barker Mae N Mrs drsmkr  
 3 Chatman Bessie Mrs  
 4 Brady James C  
**Street continued**  
 813Δ Owen Henry C ⊙  
 815 Turner Rufus M poultry  
 —Oakland av intersects

**25**  
 —Southern Ry (no crossing)  
 907-09Δ Morton Gordon W  
 Tertile Sups mill sups  
 915-17Δ Arnold Stone Co of N C  
 Inc concrete products  
 Δ Arnold Vault Co  
 919Δ Model Lndry of Gboro Inc  
 —W Lee intersects  
 1001 Brannon J Frank  
 1007Δ Tilley Lemuel P ⊙  
 1009Δ Wells Teamon C ⊙  
 1011Δ Daniels Pearl J Mrs ⊙  
 Bell John T carp  
 1013Δ Coleman Warren L ⊙  
 1015Δ Hackney Theo F  
 1016Δ Lane Jas L ⊙  
 —Holbrook intersects  
 1105 Foley Wm W ⊙  
 1107 Shields Alex E ⊙  
 1108 Vacant  
 1109Δ Cox Cecil O ⊙  
 1111Δ Frederick Talmadge F ⊙  
 1112Δ Weston W Buck ⊙  
 1113Δ Meyers Gamaliel J ⊙  
 1115 Battaille Robt M  
 1116 Freeman Wilbert ⊙  
 1117Δ Freeman Luther M ⊙  
 1118 Under construction  
 1119Δ Gathier F Paul  
 —Midway intersects  
 1205Δ Freeman Paul H ⊙  
 1207Δ Sandford Mamie M Mrs ⊙  
 —Umstead begins (not open)  
 —Hertford intersects (not open)  
 —Trogdon intersects (ws not open)

LEHIGH ST 1946

BATTLEGROUND AVE. at CEDAR STREET

Dial 8193

LEE W—Contd  
 1619ΔSexton J Raymond  
 1623 Robbins Jas W fruits  
 Warren intersects  
 1700-04ΔGuilford Dairy Co-op Assn Inc  
 1701ΔHolland Furnace Co  
 ΔGreson Refrigeration Serv  
 1703 Guilford Dairy Co-op Assn (stge)  
 1705ΔLawson Geo L ⊙  
 1709ΔColtrane Julia J Mrs  
 1711 Farham Carrie M Mrs ⊙  
 1713ΔBowen Wm C ⊙  
 1715ΔWright Euliss C  
 1718ΔStevens R Edgar  
 1719ΔPetroleum Equipment Co serv sta equip  
 1720ΔPure Oil Co whol  
 1721ΔBurrroughs J Eldon  
 1722ΔMorgan Jas C  
 1723ΔManess Jas A ⊙  
 1725ΔDavis Horace J ⊙  
 1727ΔLangley Wm T ⊙  
 1730ΔBrown Geo C & Co of NC Inc cedar lbr  
 1737ΔEngine Co No 8  
 1891 Texas Co The (stge)  
 1893ΔGboro Marble & Tile Co  
 1895-97 Texas Co (repr shop)  
 1897½ Langley Daisy B Mrs  
 Valley Park dr begins 41  
 Fair Grounds av ends  
 1900 Eliss O Dean fill sta  
 1901ΔGboro Fair Inc  
 ΔCasino Night Club  
 Kendall Clyde  
 1980ΔM & M Coal Co  
 High Point rd begins  
 2100ΔSou Asphalt Products Co  
 2103ΔRay Vivian Z  
 Watts begins (not open)  
 2223 Stevenson D Eug  
 2225ΔMcDaniel Colon  
 2227ΔStevenson S Chester ⊙  
 2229 Diamont John W ⊙  
 2231 Stevenson Julian  
 2233 Godley Jas N  
 2235 Pruitt Sadie Mrs  
 Binford begins  
 2904ΔTolley Walter F  
 2923 Patterson Raymond (c)

8  
**LEFTWICH — From 700 Magnolia av east to Chestnut**  
 201ΔPhillips Marie S Mrs ⊙  
 203ΔWalker John F ⊙  
 204ΔHobgood Cath ⊙  
 206ΔLowe Armenious S ⊙  
 207ΔDeVane Frank L  
 208ΔCarlland Herbert H ⊙  
 208½ΔAllen Wm O  
 209ΔZuckerman Isaac L  
 ΔBransford Louise Mrs  
 210ΔGreene Roy W  
 210½ Beck David  
 211ΔSmith E Witcher jr  
 212 Burgess Grover C  
 212½ΔStamper Everett H  
 213ΔBishop Claude E ⊙  
 214ΔJones C Leon  
 214½ΔStamper Everett H  
 Church intersects  
 300ΔDavis Kenneth  
 Southern Ry (no crossing)  
 307ΔCurtis Thos L ⊙  
 308ΔStadium Abe ⊙  
 311 Wagoner Bonnie R ⊙  
 312ΔWright Lee D  
 Chestnut intersects

45  
**LEHIGH (Highland Park West) (Guilford County) — From 4409 Oakland av south beyond Trinity av**  
 106ΔEdwards Albert Q ⊙  
 Princeton intersects (ws not open)  
 200 Rook Barney B

202ΔBaxter Joseph  
 204ΔHyams R Lohmuller ⊙  
 Harvard av intersects  
 Corzell av intersects  
 Trinity av intersects

16  
**LEVEL (Edgeville) — From Front east to Bail, l south of Textile dr (No houses)**  
 Cone ct intersects (not open)

26  
**LEWIS E—From 600 S Elm east to Arlington**  
 115ΔCavan's Auto Serv  
 Arlington intersects

23  
**LEWIS W—From 600 S Elm west and southwest to W Lee**  
 105 Livengood's Mkt (side ent)  
 107 Canada Dry Ginger Ale Inc (whse)  
 108 Clark's Furn Store (side ent)  
 110 Robeson Cornelius B harness dlr  
 110½ΔZitzo John furn rms  
 111ΔBlue Bird Taxi of Gboro Inc  
 112 Vacant  
 115-23ΔIdeal Laundry  
 120ΔGuilford F V X Serv feed  
 125 Buchanan W C wine  
 A&Y Ry crosses  
 202ΔHam Coal Co  
 206ΔCaldwell J Edw (c) shoe repr  
 208-10 Mendenhall's Inc (side ent)  
 211 Gunter Geo barber shop  
 211½ Dowd Geo W  
 215-17ΔRoyal Chair Co Inc mfrs  
 218 Mendenhall's Inc (storage)  
 218½ Swain Lytle M  
 219ΔCarolina Willys Co Inc autos  
 220 Dixie Vending Mach Co (stge)  
 A&Y Ry crosses  
 222ΔProctor Jos W shoe repr  
 223ΔCity Wine Store  
 237ΔFive Way Serv Sta fill sta  
 ΔFive Way Garage auto reprs  
 Ashe intersects  
 W Lee intersects  
 238-40ΔRoberts Amoco Serv fill sta

31  
**LEXINGTON AV — From 1100 W Lee south to Fairbanks**  
 709 Nelms Ralph ⊙  
 710ΔMiddlebrook Hal S  
 Union ends  
 804ΔFoster Raymond L ⊙  
 805ΔJones Arth W ⊙  
 806 Farlowe Price C  
 807 Lewis G Yancey ⊙  
 808ΔBrooks Albert S ⊙  
 809 Wrenn Dallis W ⊙  
 810 Jones Eunice D ⊙  
 811ΔFreeland Jas V ⊙  
 812ΔDurham Josephine Mrs  
 813ΔDaniels John W ⊙  
 Stanley Minnie F Mrs nurse  
 814ΔDowd Mary A Mrs ⊙  
 ΔSubsick John J ⊙  
 815 Walker Garmond A ⊙  
 816 Morrissette Allen L  
 817ΔCoart Thos C ⊙  
 819ΔJones Chas C ⊙  
 Haywood intersects  
 901ΔFentress Pearl D Mrs ⊙  
 903 Shoffner Bennett C ⊙  
 905 Vacant  
 907ΔJennings Geo D  
 908 Dedmond Jesse H  
 910 Sharp Lee C ⊙  
 911ΔRouth Lou J Mrs ⊙  
 912ΔMcFayden F Jack ⊙ plmbr  
 913 Waddell Jos T ⊙  
 915ΔTutterow Glenn B ⊙  
 916ΔMitchell Jos P  
 ΔStanbridge Robt  
 ΔLee Jerry  
 918 Morgan John D ⊙  
 920 Bankert Walter

920½ Reams Chas D  
 921ΔQuate Irvin P  
 ΔMcClendon Barney B  
 922 Craven Earl  
 925 Sessoms T Lutrell  
 928ΔMiller Wylie A  
 930ΔPeterson Mabel Mrs ⊙  
 931 Lawrence Ida B Mrs  
 933ΔShort Walter O  
 Richardson intersects  
 1001ΔHerbin G Kermit ⊙  
 1003ΔMayberry Harley L ⊙  
 1005ΔMatheson Robt A ⊙  
 1006ΔHinson Judson R  
 1010 Seabolt Jasper G ⊙  
 1012ΔBarker Mary Mrs  
 1014 Brogden Harry F ⊙  
 1016ΔMitchell Jos A ⊙  
 1017 Woodell Jonathan D ⊙  
 Hertford intersects  
 1100ΔWoodell Edgar A ⊙  
 1101ΔCowles J Sanford  
 1103 Bady Jesse W ⊙  
 1104ΔWilliams Jas H ⊙  
 1105 Lambeth Georgiana Mrs ⊙  
 1106 Cannon Henry H ⊙  
 1107ΔPugh J Morris ⊙  
 1108ΔWomack S Gardner ⊙  
 1110ΔWilliams Luther J ⊙  
 1111ΔWebster Dewey L  
 1112ΔThomas Harry J ⊙  
 1113 Claytor Edwin R  
 1114ΔPaul Clarence F ⊙  
 1115ΔPaden Thos F  
 1116ΔNelson Onis M ⊙  
 1117 Lee Edw C ⊙  
 1118 Vacant  
 1119 Fraziers Russell W

33  
**Oak intersects**  
 1200ΔCozart Aaron T ⊙  
 1201ΔShaw Paul T ⊙  
 Marion begins  
 1315 Snyder Gertrude ⊙  
 1321ΔStandard Brands Inc food products  
 Grove begins  
 1400ΔBarbee W Arth ⊙  
 1402ΔBergman Clyde C ⊙  
 1403ΔRichie Jas A ⊙  
 1404ΔWatson A W ⊙  
 1405ΔEbereng Jos F  
 1407ΔO'Daniel W H ⊙  
 1409 Bruce J E ⊙  
 1411ΔBullard Cecil G ⊙  
 1413ΔMartin Oather D ⊙  
 Florida intersects  
 1503 Covert Wm B ⊙  
 1505ΔWatts Jos T ⊙  
 1506ΔGriffin J Hassel jr ⊙  
 1507ΔWay Henry C ⊙  
 1508ΔAmos W Howard ⊙  
 1510 Fields Wm W  
 1511ΔCoble Jerome B ⊙  
 1512 Holland Wm R  
 1514ΔTaylor Ruth Mrs ⊙  
 1515 Simpson Clarence H  
 1518ΔSmith Robt L ⊙  
 1519ΔWilliams Notra M Mrs ⊙  
 Fairbanks intersects

13  
**LIBERTY DRIVE (Kirkwood-Fairfield)—From Colonial av west to Lawndale dr, 2 north of Cornwallis dr**  
 Lafayette av intersects  
 Delaware av begins  
 Princess av intersects  
 Hawthorne intersects  
 Dellwood dr intersects  
 Fairfield av intersects  
 Lawndale dr intersects

3  
**LIBRARY PLACE — From 300 W Market north to W Gaston**  
 104 West-Harvey Mus Co (side ent)  
 106ΔGboro Blue Printers  
 Scott Arth C surveyor  
 ΔFreeman Wallace G real est  
 108ΔClapp Laura W Mrs drsmkr  
 110 Mungo Lona F Mrs  
 ΔRhodes Margt M Mrs

MARKET ST E 1946

(Bessemer)

3000 VAN GRUPE AVE

2

1

MARKET E (Bessemer Sanitary District)—Contd

3303 Vacant
3305ΔClifton Emma Mrs
3311ΔWhitesell Geo E filling sta and gro
3315 Michael Edw L
Holt begins
3401ΔClemons Pearl F Mrs
3402 Oakes Robt G
3403ΔLawless Frank
3404 Maness Wm R
3405ΔMoore P Thos
Park av begins
3406 Lloyd Etta D Mrs
3407 Stuart Troy S
3408ΔClark Chas B
2409ΔJones Fredk T
3410ΔBessemer Furn Co
3417 Strickland Leanner Mrs
3419 Causey F Scott
Pine begins

3500 Hill Robt H
3504ΔGray Robt L
3508 Gerringer Talmadge C
3600ΔGrantham Murray F
3601ΔClark Bettie Mrs
(2) Morgan Reuben
3603 Sutton Jesse L
3606 Causey Claude W
3608 Hufflin Clyde H
3610 Vacant
Sykes av begins
3630ΔBatts Thos L filling sta
ΔBatts Transfer Co
3708ΔBatts John F
3705ΔCox Burley N
Lowdermilk begins

3709 Crabtree Jas W
3711ΔRichardson John W
3712ΔOakley Ossie D Mrs
3300ΔD P W Whol Gro Co
3801-04ΔDoughton Jos E lawn mower repr
3802ΔSouthern Waterproofing Co
ΔSouthern Paint Co
3803 Modern Shoe Shop
3805-07ΔBessemer Laundry
3806 Cooper J Hugh
3808ΔGlass Hazel S
3809 Stone Geo J
3810 Oakes Wm W
3811ΔBlalock Ira D
ΔStory Lillie H Mrs
3812ΔBailey Claude W
3813 Stuart Geo
3814ΔGlass Maggie Mrs
Cobb Ellen Y Mrs
3817 Thompson Marvin
Dockery begins

3900ΔBarber G Thos
3901 Blalock Isaac J
3905ΔAllen Howard C furn mfr
3906 Allen Jack
3908ΔBlalock's Store gros
Watkins David H barber
US PO Bessemer Br
3909 Vacant
3910 Carter Dewey
Rankin rd begins
3911ΔDockery Lumber Co
E Bessemer av ends
corΔGuilford County Home
Franklin rd begins
ssΔGuilford County Prison Camp
District limits

MARKET W — From Elm west and southwest beyond Oakland av (Base line dividing north and south streets)
100-02 Jefferson Standard Bldg (For occupants see 101 N Elm)
101½ Taylor Building
2d flΔBache J S & Co stock brokers
ΔWalker Tom Co tailors
ΔCox Rufus C ins
ΔSawyer Theo (ofc)
ΔPink Lady Beauty Shop
ΔKing R Percy real est
ΔDeLong Frank W real est

3d flΔPenny Bros real estate auctioneers
ΔPenny Geo T Land Co real est
Street continued
102ΔJefferson Barber Shop
103 Greensboro Shoe Shine Parlor
105ΔGray Jwlr Co
106ΔCity Opticians
107ΔGate City Barber Shop
108ΔHood Restr
108½ΔSockwell's W T Real Est Co
ΔStadium Ernest I real est
ΔSchiffman Harry W real est
ΔDobbins Virginia V Mrs beauty shop
ΔYounts Printing Serv
109ΔMinute Sandwich Shop restr
110ΔCartland Herbert H beer
ΔGarner Jwlr
111ΔWine Shop The
112ΔManuel's Cafe restr
113 Presto Lunch restr
114ΔBynum Harry F jwlr
116ΔStraughan's Book Shop
116A Ham Building

Rooms:
220ΔTrogdon R Douglas civ eng
221-22ΔUnderwood Ins Agcy
ΔMut Funeral Assn The
223ΔMann & McLawhorn archts and civ engs
224 Piephoff Melvin B tailor
ΔNewman Jos F mfrs agt
225-27ΔInterstate Account Serv collections
Street continued
117ΔPaul H Rose Corp children's wear
118ΔArt Shop The photogs
119ΔAcrobat Shoe Store
120ΔSykes Florists Co Inc
120½ Odd Fellows' Hall
121ΔBell Shoe Store Inc
122ΔW U Telegraph Co
123ΔSaratoga Soda Shop beer
123½ΔStrickland John C justice of the peace and notary
Kallam Geo R constable
Current John S bondsman
Johnson Cornelius F (ofc)
125ΔCoble Lavine Forbis women's wear

125½ Sutton Building
ΔDeatherage Jas A stone contr
Rooms:
200-04ΔU S Treasury Dept (Savings Bonds Div)
208-18ΔRoberts Wm A Studio The photogs
300-04ΔSimmons Russell Lbr Co
306ΔN C Ins Adjusters
308ΔSoutheastern Adjustment Co
310 Sica Marcello F tailor
312ΔIntl Business Mach Corp
313-14-16ΔHutton Fred Office Sup Co
318-22 McFadden Geo H & Bro Agcy cotton brokers
Street continued
127ΔLouise's Shop women's wear
129ΔSutton's Florists Inc
Greene intersects

200ΔManning's Studio photogs
202ΔBarnes Milton R Furriers
Andrews Roy P news dlr
202½ Cutchin Building
Rooms:
1-2ΔMedearis J Iva tailor
Meek Wm J tailor
Price Edw V & Co tailors
3ΔBooth Roy M lawyer
4ΔColeridge Mfg Co furn mfrs sups
5ΔKing Plastering Co contrs
ΔMorton Richd W real est
6 Gefd Painting & Wall Papering Co
7-8-9ΔCooke P H & Co cotton brokers
10ΔHarrelson Sign Co
ΔGenl Ins Agency
Street continued

207ΔGboro Music Co Inc
ΔGboro School of Music Inc
209ΔBlue Bird Cafe
209½ King Building
ΔLucile Beauty Sch
211ΔHauser Robt N prod
Stafford pl begins
214ΔGuilford Mortgage Co
216 Irvin Arcade
bsmt Office Sup Co (stge)
Rooms:
101-03 Office Sup Co (ofc)
102-04ΔEdiphone Co The dictating machs
105-06ΔBooth Willis tax consultant
107ΔManson Wm F genl ins
201ΔBetts Jos S dentist
202ΔSoutheastern Business Exch brokers
202ΔDelinquent Tax Collrs
203ΔWilson P Gold real est
Williams J E real est
204ΔHowerton Z Hampton lawyer
205-06ΔLoewenstein Edw archt
ΔWatson & Hart cons eng
207 Vacant
208-09ΔAm Cotton Co-op Assn brokers
Street continued
218ΔOffice Supply Co typewriters
Smith L C & Corona Typewriter Agency
220ΔGuilford Piano Co
220½ May Building
ΔChandler Marvin M bondsman
ΔMiles Felix S real est
Rooms:
1-2ΔPaschal Jos E justice of the peace
Pearce E Windley (ofc)
3 Shaw J Bernard (ofc)
ΔWarren Earl D real est
Warren Earl D jr real est
4ΔPrince Morris lawyer
6ΔKing-Hunter Inc contrs
7-8ΔElla's Beauty Shop
9ΔPage Kilby A real est
10ΔBrown Sample S real est and notary
11ΔBradley Vester C lawyer
12ΔSeawell Realty Co real est
Street continued

221ΔGuilford County Court House
Rooms:
bsmtΔN C Rev Dept
lobby Morlette Laurence confr
100-02ΔClerk of Superior Court
105-07ΔRegister of Deeds
108-09ΔBoard of Commrs
110ΔSheriff
112-14ΔTax Supvr and Collr
115-16ΔAuditor
ΔTreasurer
200-14ΔSuperior Court
201 Grand Jury Room
203ΔBldg Supt
Custodian
ΔWeights & Measure Insp
204ΔManager & Purch Agt
205ΔLaw Library
206ΔSolicitor
2d flΔBarnes Kath S Mrs court reporter
305ΔBoard of Health
306-07 Vacant
308ΔState Highway Patrol
309-10ΔBoard of Education
ΔSupt of Schools
312ΔState Hwy Comn (dist mtce eng)
313 Health Offices (priv ofc)
Sanitary Insp
4th flΔCounty Jail
ΔStafford Lee A
Street continued
222ΔRogers Paint Store
224ΔU-Save-It Food Stores Inc
226-28ΔMecca Cafe The restr
228½ New McAdoo Building
Rooms:
1-8ΔFlynt Studios photogs
4 Mecca Cafe The (stge)

Wilkerson-McFalls Drug Co Inc

MARKET/WALKER AV 1946

MARKET W—Contd

Northridge begins (es not open) 43  
 Lindell rd intersects (ns not open)  
 Ingleside dr intersects (ns not open)  
 3004 Starr Raymond (c)  
 • Homewood av begins  
 3100 Wright David C (c)  
 3103 Kirby Lucille P (c)  
 • Avondale begins  
 3204 Stout Ralph D (c)  
 3205 Morris Edwin A (c)  
 • Ingleside dr ends  
 Beverly pl begins  
 Starmount dr begins  
 Ashland dr begins  
 Holden rd intersects  
 City limits  
 Guilford County  
 3309 Trollinger Chas D (c)  
 3315 Hollowell Maurice L (c)  
 3319 Mathis Bros weatherproofing  
 Walker av ends  
 —Boar & Castle The restr  
 —Canada Dry Ginger Ale Inc  
 —Carolina Motor Exp Lines  
 —Magnolia Inn gros and filling  
 sta  
 —Kennedy Pit Bar-B-Q  
 —Westmoreland Plumbing Co  
 Oakland av ends  
 West Green ct begins

MARSH—From 1500 S Ashe west to Orchard

503 Jackson Jas (c)  
 504 Smith Travis (c)  
 508 Trice Moses (c)  
 Eggert begins (not open)  
 510 Vacant  
 511 Hood John (c) (c)  
 512 Harber Leila (c) (c)  
 513 McNeal Ernest L (c)  
 Eggert begins  
 514 Smith Travis (c)  
 515 Simpson John (c)  
 516 House Eug (c)  
 517 Kimble Thos J (c)  
 518 Robinson Lark jr (c)  
 520 Robinson Lark (c) (c)  
 557 Hughes Victor (c)  
 559 Donnell Chas (c)  
 561 Bogans Wm (c)  
 563 Harris Lorenzo (c)  
 Mile Run Creek  
 (No bridge)  
 Orchard intersects

MARSHALL (Scott Park) — From 1927 E Market north to Lutheran

108 Scott John (c)  
 110 Mincer Mary (c)  
 112 Brown Fred T (c)  
 113 Evans Allen (c)  
 114 Vaughn John (c)  
 115 Waddell Priscilla (c)  
 116 Gardner Isaac (c)  
 117 Ford Earline (c)  
 118 Davis Jas (c)  
 119 Segers Louis D Rev (c)  
 120 Murdock Geo J (c)  
 Stamey intersects  
 210 Hazel Alice (c) (c)  
 212 Winchester Hampton (c) (c)  
 213 Speller David G Rev (c) (c)  
 219 Winchester Herbert (c) (c)  
 Byrd begins  
 337 Murphy John (c) (c)  
 Albany intersects  
 400 Burton Wm H (c) (c)  
 402 White Rosalta (c) (c)  
 404 White Walter (c) (c)  
 Lutheran intersects

MARTIN—From 800 King south to Dale, I east of Pearson

500 Lamones Oswald S  
 501 Ross Ruth Mrs (c)  
 502 Roffield Lillian M Mrs  
 503 Goldston Motor Exp trans  
 —Great Sou Trucking Co trans  
 —Bottoms & Fiske exp

504 Moore Jesse D  
 506 Reep Mary E Mrs  
 507 Linville Robt B  
 508 Cheek Bessie H Mrs nurse  
 510 Kerr J Gibson

Thomas begins  
 512 Burgess Robt C  
 514 Mills Vander B (c)  
 515 Ginis Dimitrios (c)  
 516 Dowdy Curtis W (c)  
 517 Pegram Elliott E  
 519 Clark Jettie Mrs (c)  
 Gorrell intersects

605 Chester Julius L  
 606 Sils Timothy U  
 608 Wilmoth John J (c)  
 609 Kemp Benj H (c)  
 610 Ashby J Everett  
 Wall Ida L nurse  
 627 Dowdy Wm W (c)  
 635 Cutting Clyde W (c) pntr

E Lee intersects  
 700 McAdams Thos A (c)  
 701 Wall Ernest E (c)  
 702 Adams Calvin C (c)  
 704 Quakenbush Helen F  
 706 Alder milk Millard F (c)  
 707 Barham Jos H  
 708 Barker John C (c)  
 709 Bolejack Georgia M Mrs  
 710 Baker Wm C  
 711 Wall Howard G (c)  
 712 Bobbitt E Kern Mrs (c)  
 713 Frank Bert (c)  
 714 Campbell Wm T (c)  
 E Bragg intersects

Douglas intersects 34  
 901 Sherwood Jos C  
 909 Shoffner Augustus L  
 910 Rogers John C (c)  
 911 Womble Gertrude B Mrs  
 913 Martin Wm G  
 915 Witten M David (c)  
 917 Freeman W Randolph

Routh ct ends  
 938 Lowe Saml W  
 940 Robbins John E (c)  
 Julian intersects  
 1005 Burks Louis C  
 1006 Overly Wm H  
 1007 Laughlin R Fletcher (c)  
 1008 Harris Posey T jr (c)  
 1009 Weisner John O (c)  
 1011 Thomas Pauline J Mrs

Broad av intersects  
 1105 Watson Jesse D  
 1111 Carter J Ford  
 1115 Neil Alda V Mrs (c)  
 1116 Crutchfield Lydia E Mrs  
 1117 King Clarence B  
 1118 Hardin Erless O (c)  
 1119 Turnage Hugh P (c)  
 Tuscaloosa intersects  
 Ross av intersects  
 Dale intersects

29  
 MARTIN (Guilford County)—From end of Langley east to Kersey, I south of Langley av

—Parish Wm W  
 —Kennedy Wm (c)  
 —Stegall Woodrow W  
 Kersey intersects  
 MARY — From 500 Forest west to Kenilworth  
 (No houses)  
 Stirling intersects  
 Kenilworth intersects  
 43  
 MASON — From Camden rd south-west to Myrtle, I southeast of Lindell rd (not open)  
 Longview intersects (not open)  
 Myrtle intersects

21  
 MARY — From 500 Forest west to Kenilworth  
 (No houses)

43  
 MASON — From Camden rd south-west to Myrtle, I southeast of Lindell rd (not open)  
 Longview intersects (not open)  
 Myrtle intersects

43  
 MASONIC DRIVE — From 2800 Spring Garden west to Oakland av (not open between Park ter and Oakland av)

2812 Cockfield Ernestine J Mrs (c)  
 2812 1/2 Von Cannon Paul  
 2818 Clapp Fred L (c)  
 2822 Brooks Francis A jr (c)

Park ter intersects  
 (Not open bet Park ter and Oakland av)  
 Horton begins (not open)  
 Withers begins (not open)  
 Garnett begins (not open)  
 Oakland av intersects

45  
 MASONIC DRIVE (Pomona; Guilford County) — From Coapman west to N Church, I north of Spring Garden

Harrison intersects (ss not open)  
 N Latham intersects  
 Terminal dr begins  
 N Church intersects

3500 Smith Clyde E Rev  
 3501 Tesh Chas A (c)  
 3611 Dixon Wm S  
 3612 McLaughlin Alf H (c)  
 3613 Melvin Laura Mrs (c)  
 3614 Freeman Newell C  
 3615 Wallace Edw L (c)  
 3702 Lewis Mack (c)  
 3705 Brown Jas A (c)  
 3706 Posey J Walter  
 3707 Smith Raymond E (c)  
 3708 Burgess John H  
 3709 Brown Norman H (c)  
 3711 Allred Henry G (c)  
 3905 Moorhead Wm W  
 3906 Henley Lena P Mrs  
 3908 Morehead Fred C (c)  
 3910 Scarborough Jack F rear Baker Roy

11  
 MATTHEWS — From 1400 Battle Ground av north to W Northwood

1406 Wray David K  
 1410 Bridges Benj A (c)  
 1411 Bancroft Eran S  
 Wendover av intersects  
 Parish ends  
 1515 Parrish Mary L Mrs (c)  
 1517 Hendrix Jack (c)  
 W Northwood intersects  
 1604 Mesley Harry L (c)

29  
 MAY — From 623 Oak south 1/2 block (not open)

39  
 MAYFLOWER DRIVE — From 1800 W Market south to Spring Garden West End pl ends

202 Mangus Ruth E (c)  
 204 McNeill J Carlis (c)  
 206 Malcolm J Clifford (c)  
 208 Root Chas A (c)  
 212 Oden Wm K (c)  
 218 Cheek DeWitt G (c)  
 222 Turner Guy M (c)  
 228 Hamburger Alvin K (c)  
 N College Park dr ends  
 Sylvan rd begins  
 S College Park dr ends

303 Sabel Harry (c)  
 305 Hartsook Lou A (c)  
 306 Williams R Murphy Rev (c)  
 308 Horne W Lloyd (c)  
 312 Schopp John J jr  
 Wright av intersects

400 Hoyle Thos C jr (c)  
 401 Nafe Alex J (c)  
 402 Paylor Roy T (c)  
 404 Scott Pearl H Mrs (c)  
 406 Coe John C (c)  
 407 Turner Ulysses G (c)  
 408 Thomas Roy S

37  
 Walker av intersects

505 Walton John L (c)  
 507 Gray Erwin R  
 509 Morgan Jas V (c)  
 511 Startz Harry (c)  
 Morton intersects (ws not open)  
 601 Doggett Thos F (c)

FURNITURE — RUGS — DRAPERIES — MIRRORS — PICTURES — LAMPS



WALKER/W MARKET 1946

PHONE 8593

105 STAFFORD ARCADE

**WALKER AV—Contd**  
 2103ΔCausey Marvin O ⊙  
 2105ΔBeane Roberta A Mrs ⊙  
 2107ΔTuttle Herman A ⊙  
 2107½ΔHancock Allen F  
 2109ΔDeal Carson C ⊙  
 2110ΔBradford Chas H  
 2112ΔElam Drug Co Inc  
 2114 Ivory Stores (br) gros  
 2116ΔPickwick Soda Shop confrs  
 2118ΔElam Beauty Shop  
 rear Boshier Sara G  
 2119-21ΔA & P Food Stores (br)  
 gros

2120ΔBosher W C Gro Co  
**S Elam av intersects**  
 2200ΔSample's Esso Service filling  
 sta  
 2201ΔPattersons Texaco Serv fill  
 sta  
 2205ΔSeven Up Bottling Co (whse)  
 2210ΔSample R Ernest ⊙  
 2211ΔRoser W Howard  
 2212ΔPhillips Jos J ⊙  
 2213 Edwards Dorsey L  
 2214 Georges Steph A ⊙  
 2216ΔLindquist Eug S ⊙  
 2220ΔGreen John G ⊙  
 2224ΔMarks Michl

**Scott av intersects**  
 2300 Bonkeneyer C Hubbard ⊙  
 2301ΔYarborough Grady R ⊙  
 2307ΔBlack Bonna H ⊙  
 2309ΔFisher R Edw ⊙  
 2310ΔWard Claud E ⊙  
 2312ΔSparrow John W ⊙  
 2313ΔAnderson Geo S ⊙  
 2314ΔNeal Peter W ⊙  
 2318ΔHoyle Thos C ⊙  
 2321ΔVinson Wm H

**Northridge intersects**  
 2400 Baxter Wm C  
 2401ΔCooper Lettie Mrs  
 2402ΔWilkinson Cecil J  
 2403 Cooper Frank S  
 2405ΔCooper Wm R ⊙  
 2406ΔAnnas Perry D ⊙  
 2408ΔCaldwell Anson V ⊙  
 2409ΔRamm Michl C  
 2410ΔDuncan Tobe J ⊙  
 2412ΔJohnson D Talmage  
 2413ΔBain Wm J ⊙  
 2414ΔLivingston Jack H ⊙  
 2417ΔHines Thos H ⊙  
 2419ΔWilson Herman C ⊙

**Howard intersects (not open)**  
 2500ΔWhite Dean C  
 2501ΔJones F Taft ⊙  
 2502ΔWilson J Clemen ⊙  
 2503ΔSimpson Wm V  
 2508ΔTurner Robt B jr  
 2510ΔHafner Wm L  
 2512ΔHardre Rene  
 2513ΔPark Richd B  
 2514ΔWard Wm H ⊙  
 2516ΔStoner Wm G ⊙  
 2517ΔBlackwell Edwin H ⊙  
 2518ΔLester G Harvey ⊙  
 2519ΔAllen John L ⊙

**Longview intersects (ns not open)**  
**Westdale pl ends**  
 2611ΔSnyder Ellis B ⊙  
 2613ΔRohan Jennie S Mrs  
 2614ΔKernodle W Paige ⊙  
 2615ΔMachin Steve D ⊙  
 2616 Watson John B ⊙  
 2617ΔMcNeely Maurice H ⊙  
 2618ΔBriggs Chas R ⊙  
 2619ΔGooch John D ⊙  
 2621ΔWhiteley Roland C ⊙  
 2622ΔWilliams Clarence F ⊙

**Sherrill ends**  
 2623ΔJenkins Jas W  
 2625ΔStone Ralph L ⊙  
 2629ΔMitchell Burke H ⊙  
 2630ΔTunstall Jas H jr ⊙  
 2631ΔWillard Virginia Mrs ⊙  
 2632ΔVaughan Edwin W ⊙  
 2633ΔCohen Aaron  
 2636ΔBourne C Wallace  
 2639ΔMyers Rebecca Mrs

2640ΔMarsh R Colon ⊙  
**S Lindell rd intersects**  
**Willowbrook dr begins**  
**Park ter begins**  
**Ashland dr intersects**  
**Wicker intersects (not open)**  
 3808ΔSmith Robt A  
 3810ΔAubert Lewis C ⊙  
 3811 Austin Jack E ⊙  
 3812 Haraway Frank T ⊙  
 3813ΔEways Chas I ⊙  
 3814ΔHutton Fredk P ⊙  
 3815ΔHames Lunak Mrs ⊙  
 3816ΔSmith Matt L ⊙  
 3817ΔUlley  
 3818ΔFerrell Henry C ⊙  
 3819ΔGresson Floyd B jr ⊙  
**Home intersects (not open)**  
 3900ΔTemko Leonard J  
 3901ΔO'Connor May Mrs ⊙  
 3905ΔKnight Jas S jr  
 3911 Flythe Mary A Mrs  
 3913 Bell John R  
 3915 Player Geo C

**Holden rd intersects**  
**City limits**  
**Guilford County**  
 4001 Corbin W T  
 4003 Reynolds Henry A  
 4005 Thurman Robt G  
 4111 Williams Thos M  
 4102ΔTate Carl E ⊙  
 4103ΔGriffin Howard L ⊙  
 4104ΔMichaux Roy H ⊙  
 4105ΔBanner Matthew R ⊙  
 4106ΔScott Karl R ⊙  
 4107ΔKennerly W Glenn ⊙  
 4109ΔMcGwier L Frank ⊙  
 4110ΔRichey Geo T ⊙  
 4113ΔMorris Archie W ⊙  
 4114ΔEnnis Bertis D ⊙  
 4115ΔArthur Reuben B ⊙  
 4116ΔBoren John A ⊙  
 4117ΔMartin Paul S

**W Market intersects**  
**WALNUT (Proximity)—From 3d**  
**north to 7th, 1 west of Summit av**  
 1100ΔMay Curtis M  
 1101ΔKapps Oscar E  
 1103 Butler Ada F Mrs  
 1104ΔManess Arth C  
 1105ΔScott Bessie E  
 1106ΔHill John  
 1107 Overman Jas  
 1108ΔDavis Gladys C Mrs  
 1109ΔEverhart Emma Mrs  
 1110 Lewis Jas A  
 1111ΔStanley Geo W  
 1113ΔAllred Edwin W  
 1115ΔLowery Chas N

**4th intersects**  
 1200 Sykes Beulah C Mrs  
 1201ΔGilley Wm T  
 1202ΔCaviness J Lazarus  
 1203ΔBeal Perry E  
 1204ΔOakes David D  
 1205 Shropshire Odell  
 1206ΔWilson Rufus A  
 1207ΔMatherly Wm F  
 1208ΔSullivan Richd M  
 1209 Sheppard Mack M  
 1210ΔDickerson Maude N Mrs  
 1211 Carter Foster C  
 1212ΔOakes Walter H  
 1213ΔCombs Russell O  
 1214 Grantham Jesse  
 1215 Vacant

**Meadow intersects**  
 1300ΔDaniel Cordonia M  
 1301 Millis Oliver L  
 1302 Leonard Fred T  
 1303 Williford John M  
 1304 Beal J Edw  
 1305 Dyson Pinkney P  
 1306ΔPeacock Wm A  
 1307 Brewer Steven  
 1308 James Roxie M Mrs  
 1309ΔFoust Robt L  
 1311ΔRatcliff Edw D  
 1313ΔBrewer Jas L  
 1315 Lumley Junius L  
 1317 Farlow Robt L

**6th intersects (walk only)**

1400 Harrison John N  
 1401 Fisher Horace W  
 1402ΔHeath Smith W  
 1403ΔCollins G Pem  
 1404ΔWood Baskim L  
 1405ΔCollins Victor  
 1406ΔNorwood Minnie Mrs  
 1407ΔTeagge Ennis M Mrs  
 1408 McLeffan Saml D  
 1409ΔAlexander Lena A Mrs  
 1410 Overcash Troy S  
 1411ΔSandridge Walker T  
 1412 Davis Arth W  
 1413ΔThore Chas F  
 1414 Jones Clarence F  
 1415 Combs Hubert  
 1416 Hepler Myrtle M Mrs  
 1417ΔDavis F Edgar  
 1418 Moore Ross E  
 1419 Smith David P  
 1420ΔHuff John B  
 1421 Lethea G Herbert  
 1422 Levan Chas C  
 1423ΔJones Carl F

**7th intersects**  
**WALNUT (Proximity Print Works)**  
**—Continuation of Walnut (Prox-**  
**imity)—From 7th north to 9th**  
 1500ΔHuffman Richd L  
 1501 Weaver J Lemuel  
 1502 Greer Dallas R  
 1503 Brady Glenn H  
 1504 Gregory Clark L  
 1505 McCandless Howard T  
 1506ΔFerguson Sterling B  
 1507 Shepherd Helen H Mrs  
 1508 Lamb Clyde O  
 1509 McCandless Everett W  
 1510 Smith Wm F  
 1511 Greer Robt L

**8th begins**  
 1600 Gales Chas E  
 1602 Higgins Herman P  
 1604 Guthrie T Carl  
 1606ΔBrooks Columbus F  
 1608 Jackson Henry P  
 1610 Newell Julius P  
 1612 Cain Willard C  
 1614 Pearman Chas L  
 1616 Mehaffey Webster  
 1618 Dodson Ella Mrs

**9th begins**  
**WARD — From 700 Lucerne south**  
**to Glover**  
 1504 Ruth Geo E  
 1515 Paschal Fletcher W ⊙  
**Glover intersects**

**39**  
**WARREN — From Sylvan rd south**  
**to Trogdon, intersecting 1800**  
**Walker av**  
 300ΔRosa Bess N Mrs ⊙  
 303ΔClegg Walker K ⊙  
 308ΔPhillips R Wade ⊙  
 309ΔWilhelm Henry A ⊙  
 310ΔCrater A Merton ⊙  
 315ΔKearns Deaton A ⊙  
 318 Zimmerman Thos J  
**Wright av intersects**  
 407ΔAlderfer Frank M ⊙

**37**  
**Walker av intersects**  
**Brice begins**  
 600 Womack Daul (c)  
 604ΔLinebarger John H (c) ⊙  
 618ΔRobinson Ezekiel S (c) ⊙  
**Swain begins**  
 620 Warren Street Methodist Ch  
 (c)  
 622 Ledwell J Henry Rev (c) ⊙  
 624 Ledwell Rounder L (c) ⊙  
 626 Pitts Flora  
 628 Jones Mattie Mrs  
**Sherwood begins**  
 704ΔHipp Loyd W  
 710ΔMahala Rosa Mrs ⊙  
**Spring Garden intersects**  
 808 Ingram Jesse W  
 811ΔBarker O Mae Mrs drsmkr  
 813 Williams Audrey S Mrs



LEHIGH AVE 1940

**LEE W—Contd**  
 1727 Langley Wm T ⊙  
 1730 Brown Geo C & Co of NC Inc  
 lbr  
 1737 Engine Co No 8  
 1891 Vacant  
 1893-97 Griffin's Pie Co whol  
 1897½ Timmons Andrew S

**Valley Park dr intersects**  
 1900 Morgan Jas C filling sta  
 1901 Central Carolina Fair Gds  
 Welker Chas T caretkr  
 2016 M & M Coal Co

**High Point rd intersects**  
 2100 Sou Asphalt Products Co  
 2103 Ward S Eliz Mrs ⊙

**Watts intersects**  
 2223 Ray Vivian Y  
 2227 Stevenson S Chester ⊙  
 2229 Diamond John W  
 2231 Pruitt Wm L  
 2233 Gunter Curtis G  
 2235 Harmon Wm C  
 2239 (See 2238 W Garland)  
 2904 Laws Zollie

**LEFTWICH — East from 700 Magnolia av, 1 north of E Fisher av**  
 201 Phillips Marie S Mrs ⊙  
 Gabriel Margt nurse  
 Edwards Mary Mrs  
 203 Walker Aletha M Mrs ⊙  
 204 Hobgood Lutie A Mrs ⊙  
 206 Lowe Armenious S ⊙  
 207 Coble Wm C  
 Brame Eug

208 Cartland Herbert H ⊙  
 208½ Allen Wm O  
 209 McNairy N Dalton ⊙  
 Jones Neil W mfrs agt  
 Wilkinson Arch  
 210 McKeever Wm H  
 210½ Willis Jarvis A  
 211 Collson Mortimer T  
 212 Weatherly Mary S Mrs  
 212½ Moore Helen D  
 Johnson Fannie J nurse  
 213 Bishop Ellen N Mrs  
 214 Jones Chas L  
 214½ Wilkes Duncan L

**Church intersects**  
 300 Stamper Everett H  
 307 Curtis Thos L ⊙  
 308 Georges Harry C  
 311 Vacant  
 312 Mitchell M Jos

**LEHIGH AV (Highland Park West)—Southwest from Winston-Salem rd, 2000 ft bey limits**  
 106 Edwards Albert Q ⊙  
**Princeton intersects**  
 200 Stewart Posey L  
 202 Royal Virgil S ⊙  
 204 Hyams R Lohmuller ⊙

**LEWIS—West from 536 S Elm**  
 105 Gordon's Sandwich Shop  
 108 Clark's Furn Store (side ent)  
 109-11 Farmers Cooperative Exchange poultry  
 110 Robeson Cornelius B harness  
 dlr

110½ Zitzo John  
 112 Ideal Laundry Co (rest rm)  
 115-19 Ideal Lndry Co  
 118 Guilford F C X Service feed  
 A & Y By crosses  
 206 Caldwell J Edw (c) shoe repr  
 208-10 Mendenhall's Inc (side  
 ent)

211 Five Point Cafe (c)  
 211½ Morrow Bertha (c)  
 215-17 Royal Chair Co Inc mfrs  
 218 Vacant  
 218½ Odorn John W  
 Coble Flora  
 May M Magnolia Mrs nurse  
 219 Thompson Co The blr com-  
 pounds  
 220 Five Points Pharmacy  
**Sou Ry intersects**  
 223 Five Points Barber Shop (c)  
 237 Five Way Service filling sta  
 238-40 Am Five Points Sta

**LEXINGTON AV—South from 1100 W Lee**  
 709 Ferguson W Ernest ⊙  
 710 Hoffman O Alonzo  
 Chambers A Ray  
**Union Intersects**  
 804 Forsell H Geo  
 805 Cozart Aaron T  
 806 Rayle Chas R

807 Foster Raymond L  
 Lewis G Yancey ⊙  
 808 Brooks Albert S ⊙  
 809 Wrenn W Dallas  
 810 Jones Robt H W ⊙  
 811 Freeland J Vance ⊙  
 812 Durham Frances J Mrs  
 813 Ramsey Grady M ⊙  
 814 Dowd Mary A Mrs  
 814 Subsick John J ⊙  
 815 Walker Garmond A ⊙  
 816 Morrisette Allen L  
 817 Walker Cicero H ⊙  
 818 Cozart Thos C ⊙  
 819 Jones Chas C ⊙

**Haywood intersects**  
 901 Fentress Lewis W ⊙  
 903 Meredith David M ⊙  
 905 Jennings G Dwight  
 Martin Edgar D  
 908 Hughes Ada R Mrs ⊙  
 910 Caudle Thos H  
 911 Routh Balfour Z ⊙  
 Stroud Everett S  
 912 McFayden F Jack ⊙ plmbr  
 913 Murray Paul B ⊙  
 915 Tutterow Glenn B ⊙  
 916 Chappel Norris W  
 918 Beaver Benj R  
 920 Vacant  
 920½ Blaylock Etheredge C  
 922 Stephenson Judd A  
 925 Bolton John I  
 928 Andrews Paul M ⊙  
 930 Peterson Mabel Mrs ⊙  
 931 Williams John B  
 933 Vacant

**Richardson intersects**  
 1001 Herbin G Kermit ⊙  
 1003 Friddle Carey H ⊙  
 1005 Matheson Robt A ⊙  
 1006 Montgomery Violet Mrs  
 1010 Seabolt Jasper G  
 1012 Barker Wm R  
 1014 Strickland W Roy  
 1016 Mitchell Jos A ⊙  
 1017 Wrenn Kerney H

**Hertford intersects**  
 1100 Woodell Edgar A ⊙  
 1101 Dunbar Sarah E Mrs nurse  
 1104 Smith W Grover  
 1105 Lambeth Georgiana B Mrs ⊙  
 Casey Emma Mrs  
 1106 Welker C Otis ⊙  
 1107 Pugh J Morris ⊙  
 1108 Booth Wm H  
 1110 Thomas Harry J  
 1111 Henry Simon S  
 1112 Day Annie M ⊙  
 1113 Harrington Craig W  
 1114 Paul Clarence F ⊙  
 1115 Paton John R  
 1116 Hendron Walter L ⊙  
 1118 Craig Mills M  
 1119 Jackson Ralph

**Oak intersects**  
 1201 Shaw Paul T ⊙  
**Marion intersects**  
 1315 Frederick Jas L  
 1321 Standard Brands Inc food  
 products

**Grove intersects**  
 1400 Barbee W Arth  
 1402 Ward Ora T  
 1403 Richie Jas A  
 1404 Holt Nicholas  
 1405 Daughtrey Lloyd F  
 1407 Apple Lonnie L  
 1409 Bruce Jos E ⊙  
 1411 Bullard Cecil G ⊙  
 1413 Hertlein Geo B jr

**Florida intersects**  
 1503 Turner Mary J Mrs ⊙  
 1505 Watts Jos T ⊙  
 1506 Griffin J Hassel jr ⊙  
 1507 Way Henry C ⊙  
 1508 Amos W Howard ⊙  
 1510 Atkins Rex  
 1511 Coble Jerome B ⊙  
 1512 Smith Wm E  
 1514 Taylor Wm D ⊙  
 1515 Holder Margt L Mrs ⊙  
 1518 Barham Jos T Rev  
 1519 Williams Notra M Mrs

**Fairbanks intersects**  
**LIBRARY PLACE—North from 232 W Market**  
 108 Vacant  
 110 Rhodes John W  
 Mungo Lora F Mrs  
 112 Berry Annie L Mrs  
 114 Jeter Lula B Mrs ⊙  
 sw cor **Carnegie Bldg**  
**Gaston intersects**

**LILLY—West from opp 507 Jackson**  
 815 Phillips-Bolling Lbr Co

**LINCOLN (Lincoln Grove)—South from nr 1901 McConnell, 1 west of Pickard**

**Gorrell intersects**  
 905 Griffin Shelton (c) ⊙  
 907 Moffitt Jas W (c) ⊙  
 909 Lee Maude (c) ⊙  
 911 Parah's Beauty Shoppe (c)  
 Johnson Parah L (c)  
 912 Carter Earl (c)  
 914 Pass Chester M (c) ⊙  
 915 McClendon A Lee (c)  
 917 Nance Elbert E (c)  
 918 McAdoo Wm (c) ⊙  
 919 McAdoo Zigler (c)  
 920 Saxon Thos (c)  
 922 Williams Lewis (c)  
 923 Herbin Zula (c)  
 924 Rankin Russell (c)  
 925 McLaughlin Wm H (c) ⊙  
 926 Hargett Fredk A Rev (c) ⊙

**Loveland intersects**  
 1001 Dixon Robeston B (c)  
 1011 Hayes Chas R (c) ⊙  
 end Dudley Jas B High Sch (c)

**LINCOLN GROVE—A district along southside of the 1400-2100 blks of Gorrell**

**LINDELL ROAD N—Northwest from 1320 Madison av, 1 west of E Lake dr**  
 209 Jennings Frank M  
 211 Melts Lawrence J ⊙

**Northfield intersects**  
 301 Cashwell G Barney  
 303 Graham Hazel W Mrs  
 305 Wall Ralph E  
 307 Earle Elias P  
 311 Stephenson Clyde ⊙  
**Fairmont intersects**  
 401 Coltrane Jas E ⊙  
**Hillcrest dr intersects**  
 1507 Schrum J Louis ⊙

**LINDELL ROAD S—South from W Market, 2 west of Elam av**  
 411 Blanchard Robt L ⊙  
**Walker av intersects**  
 509 Wilson Spurgeon G ⊙  
**Beechwood intersects**  
 601 Christian Jas L  
**Springwood dr intersects**  
 Sherwood intersects  
 801 McCauley S Bruce  
 809 Mathias Ralph W ⊙

**LINDLEY (Lathamtown) — South from Nabors, 4 west of Brandt**  
 Bozovich Steph W  
 Hardin Metz D  
 Rahenkamp Wm T Rev

**LINDSAY—East from 325 Church**  
 217 Gboro Double Cola Co (whse)  
 219 Hughes Jesse F  
 Smith Frank L  
 221 Tilley Mary L Mrs  
 223 Belch Lennon W  
 225 Johnson L Hurley  
 227 Phillips Raymond W  
 229 Reddick Lawrence S  
 231 Lyon Thos A ⊙

**Forbis intersects**  
 303 Carter Preston V ⊙  
 309 Saunders Ethel L ⊙  
 310 Dodson Nora  
 Shepherd Jacob N ⊙  
 313 Hackett Laura L Mrs  
 316 White Mary E ⊙  
 319 Abbott Bessie C Mrs ⊙  
 322 Isley W F & Co printers'  
 rollers mfrs  
 323 Bowman Sue Mrs  
 324 Rankin Chas T gro  
 327 McDowell Grace W Mrs ⊙  
**Chestnut intersects**  
 400 McAdoo Clarence (c)  
 402 Rankin Bert (c)  
 404 Ford Bishop (c)  
 406 Mims Cosette (c)  
 408 Lofton Beadie (c)  
 410 Isley Ethel (c)

**Argyle et intersects**  
 412 Linton Ruby (c)  
 413 Hammond Clarence (c)  
 414 Jeffers Flossie (c)  
 415 Price Ossie (c)  
 416 Rogers Robt (c)  
 417 Neighborhood Service Shop  
 (c) confrs  
 Wooten Leslie W (c)

## **APPENDIX G**

### **Site Photographs**



Photo 1 – View of Market Street Storage property and main building from W Market St.



Photo 2 – Northeast storage building from the center of the subject site.



Photo 3 – Stains and indentions on the floor of the southeast building.



Photo 4 – Garbage dumpster and staining located in the center of the property.





Photo 5 – One of two pad-mounted transformers located on the project site.



Photo 6 – Possible automobile lift and staining inside the northeast building.



Photo 7 –Floor drain and stains inside northeast building.



Photo 8 – Sump located on the floor of the northeast building.





Photo 9 – Lambert’s Lawn Care & Landscape Design vehicles and storage unit.



Photo 10 – Storm drain located in the north-central part of the subject site.