POLLUTION INCIDENT/U.S.T. LEAK REPORTING FORM

Department of Environment, Health, Natural Resources
Division of Environmental Management
GROUNDWATER SECTION

Confirm GW Contamination (Y/N) ✓
Major Soil Contamination (Y/N) ____
Minor Soil Contaminatin (Y/N) ____

Incident # ____

Date Incident Occured or Leak Detected 3-8-93

INCIDENT DESCRIPTION

Incident Location/Name: Summit Ave. Sunoco

Address: 1103 Summit Ave.

City/Town: Greensboro | County: Guilford | Region: WSRO

Briefly Describe Incident: Dissolved HC in GW.

POTENTIAL SOURCE OWNER-OPERATOR

Potential Source Owner-Operator | Telephone: 919-452-5861

Company: Mid-State Oil | Street Address: P.O. Box 849

City: Lexington | County: Davidson | State: NC | Zip Code: 27292

OWNERSHIP
0. N/A 1. Municipal 2. Military 3. Unknown (4.Private) 5.Federal 6. County 7. State

OPERATION TYPE
0. N/A 1. Public Service 2. Agricultrural 3. Residential 4. Educational/Relig. 5. Industrial (6. Commercial) 7. Mining

POLLUTANTS INVOLVED

MATERIALS INVOLVED	AMOUNT LOST	AMOUNT RECOVERED
gasoline		

SOURCE OF POLLUTION

PRIMARY SOURCE OF POLLUTION (Select one)
1. Intentional dump
2. Pit, pond, lagoon
(3. Leak-underground)
4. Spray irrigation
5. Land application
6. Animal feedlot
7. Source unknown
8. Septic tank
9. Sewer line
10. Stockpile
11. Landfill
12. Spill-surface
13. Well
14. Dredge spoil
15. Nonpoint source

PRIMARY POLLUTANT TYPE (Select one)
1. Pesticide/herbicide
2. Radioactive waste
(3. Gasoline/diesel)
4. Heating oil
5. Other petroleum prod.
6. Sewage/septage
7. Fertilizers
8. Sludge
9. Solid waste leachate
10. Metals
11. Other inorganics
12. Other organics

LOCATION
(1. Facility)
2. Railroad
3. Waterway
4. Pipeline
5. Dumpsite
6. Highway
7. Residence
8. Other

SETTING
1. Residential
2. Industrial
(3. Urban)
4. Rural

Site Priority Ranking: 170 E

D.E.M. Regional Contact: K. Gage

Signature: K. Gage

Date: 4-14-93

GW-61 Revised 3/92

IMPACT ON DRINKING WATER SUPPLIES

WELLS AFFECTED: 1. YES (2. NO)

NUMBER OF WELLS AFFECTED: _____

Wells Contaminated (User Name)

1.

2.

3.

4.

5.

Circle Appropriate Responses

Lab Samples Taken By: 1. DEM 2. DHS (3. Responsible Party) 4. Other 5. None

Samples Taken Include: (1. Groundwater) 2. Soil

LOCATION OF INCIDENT

7 1/2 Min. Quad Name: Greensboro

Lat: Deg : Min : Sec : 36 : 5 : 19"

5 Min. Quad Number:

Long: Deg : Min : Sec : 79 : 46' : 26"

Draw Sketch of Area or Attach Additional Maps

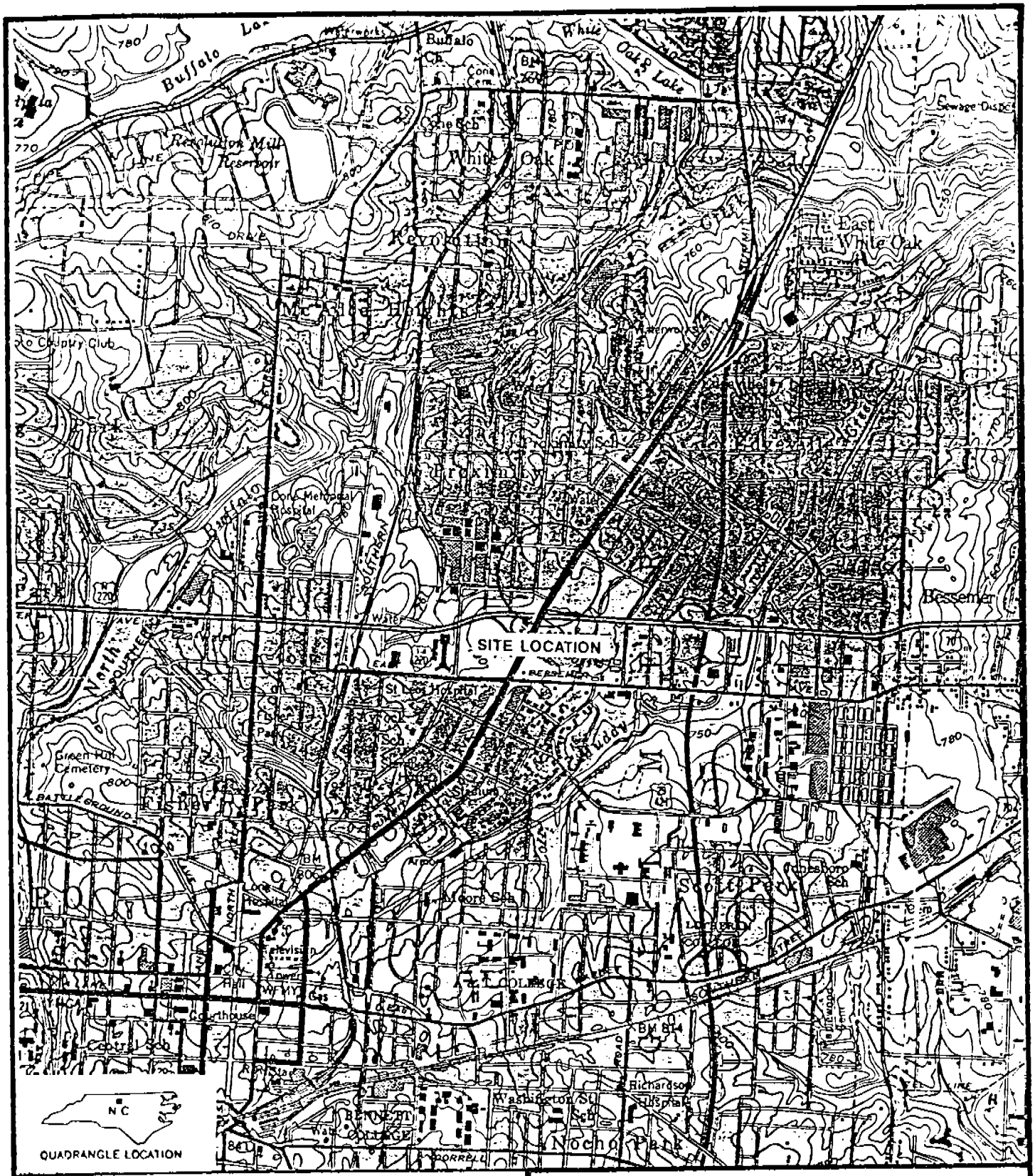

N

APPROXIMATE SCALE IN FEET

0 2000 4000

REFERENCE: USGS TOPOGRAPHIC MAP
GREENSBORO QUADRANGLE, DATED 1951
PHOTOREVISED 1968

LAW ENGINEERING
GREENSBORO, NORTH CAROLINA

SITE LOCATION MAP
SUMMIT AVENUE SUNOCO
GREENSBORO, NORTH CAROLINA

JOB NO. 259-90007-01 | FIGURE 1



N

APPROXIMATE SCALE IN FEET

0 200 400

REFERENCE: GREENSBORO PLANNING DEPARTMENT
AERIAL PHOTOGRAPH, SHEET 12, DATED 1990

LAW ENGINEERING

GREENSBORO, NORTH CAROLINA

ADJACENT PROPERTIES MAP
SUMMIT AVENUE SUNOCO
GREENSBORO, NORTH CAROLINA

JOB NO. 259-90007-01 | FIGURE 2

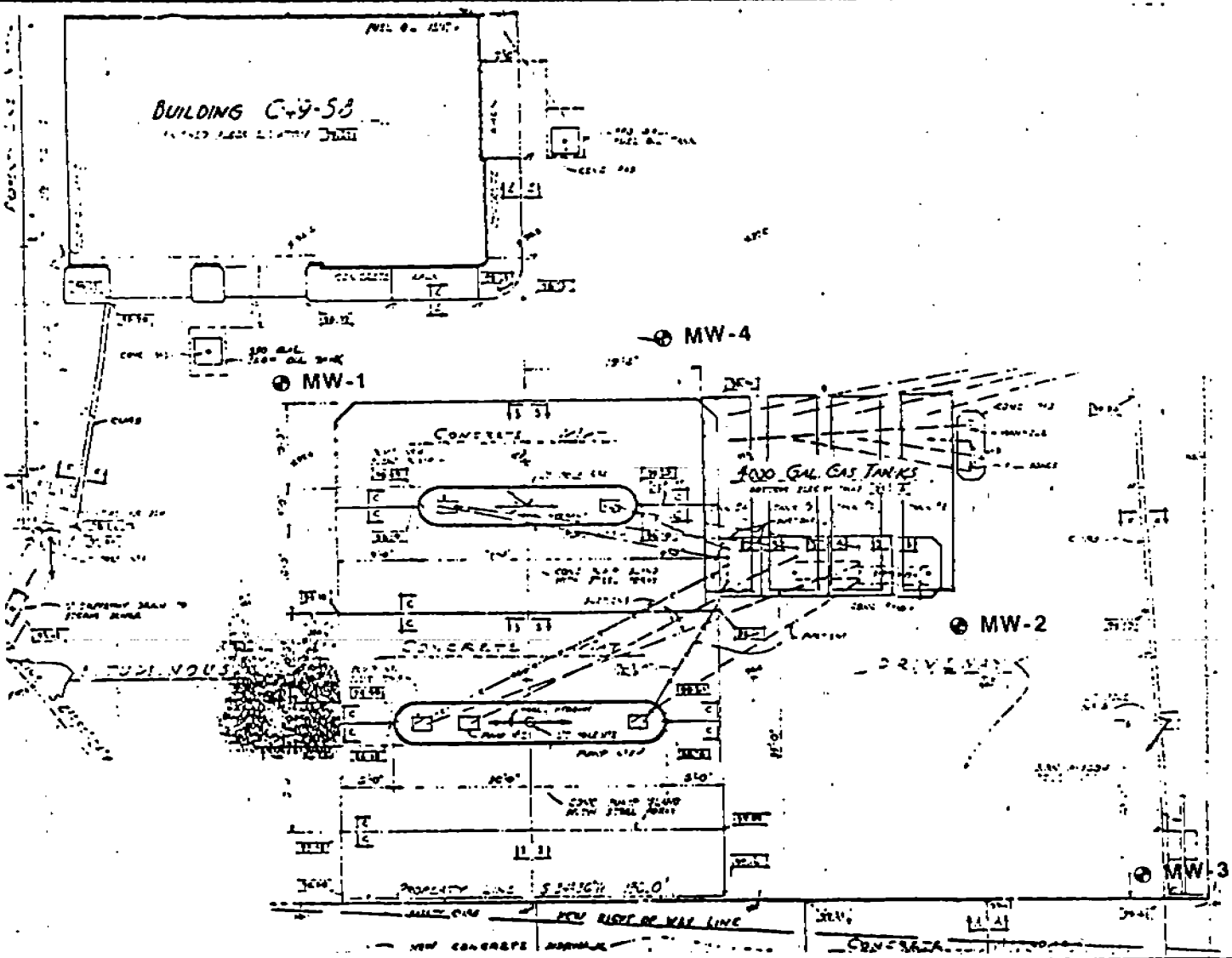

⊕ MW - MONITORING WELL LOCATION

REF: SITE PLAN PROVIDED BY SUNOCO

LAW ENGINEERING

GREENSBORO, NORTH CAROLINA

MONITORING WELL LOCATIONS
SUMMIT AVENUE SUNOCO
GREENSBORO, NORTH CAROLINA

JOB NO. 259-90007-01 | FIGURE 3