DEPARTMENT OF HEALTH, EDUCATION, AND WELFARE
PUBLIC HEALTH SERVICE

COMMUNITY SOLID WASTE PRACTICES

COMMUNITY DESCRIPTION REPORT

Form Approved
Budget Bureau No. 68-S-67022

1 | | 11 12 | 0 1 | 13 14

1. STATE: N.C. (2 3) — 2. COUNTY: Jackson (4 5 6) — 3. COMMUNITY: Jackson Co. (7 8 9 10)

4. DOES THE COMMUNITY OPERATE OR EXERCISE JURISDICTION OVER ALL OR ANY PART OF A SOLID WASTE COLLECTION OR DISPOSAL SYSTEM? *(Check appropriate categories)* (15 16 / 17 18)

	COLLECTION	DISPOSAL
OPERATE	☑ YES ☐ NO	☐ YES ☑ NO
EXERCISE JURISDICTION	☑ YES ☐ NO	☐ YES ☑ NO

5. IF THE COMMUNITY IS A COUNTY, DISTRICT, OR OTHER POLITICAL JURISDICTION CONTAINING INCORPORATED PLACES, LIST SUCH INCORPORATED PLACES INCLUDED IN THIS COMMUNITY

a. Sylva (19 20 21 22) 4540 — b. Dillsboro (23 24 25 26) 1260 — c. Webster (27 28 29 30) 4920

IF ADDITIONAL ENTRIES ARE REQUIRED, CHECK HERE ☐ (31) *AND MAKE ADDITIONAL ENTRIES IN ITEM #39.*

6. IF THE COMMUNITY IS A COUNTY, DISTRICT, OR OTHER POLITICAL JURISDICTION CONTAINING INCORPORATED PLACES, LIST SUCH INCORPORATED PLACES THAT HAVE BEEN OR WILL BE SURVEYED SEPARATELY

a. (32 33 34 35) — b. (36 37 38 39) — c. (40 41 42 43)

IF ADDITIONAL ENTRIES ARE REQUIRED, CHECK HERE ☐ (44) *AND MAKE ADDITIONAL ENTRIES IN ITEM #39.*

7. POPULATION OF COMMUNITY, 1960 CENSUS. (45 46 47 48 49 50 51) 17780

8. EST. CURRENT POPULATION (52 53 54 55 56 57 58) 16707

9. TOTAL AREA OF COMMUNITY *(Sq. miles)* (59 60 61 62) 495.0

10. WHICH PLANNING AGENCIES INCLUDE SOLID WASTES AS PART OF THEIR COMPREHENSIVE PLANNING? *(Check all appropriate categories)*
63 ☐ NO AGENCY 64 ☐ LOCAL 65 ☑ COUNTY 66 ☐ REGIONAL

STORAGE

11. LEGISLATIVE-ADMINISTRATIVE REGULATIONS GOVERNING ON-SITE STORAGE *(Check appropriate categories)*

SOURCE	GARBAGE REGULATIONS YES	GARBAGE REGULATIONS NO	GARBAGE ENFORCED YES	GARBAGE ENFORCED NO	OTHER REFUSE REGULATIONS YES	OTHER REFUSE REGULATIONS NO	OTHER REFUSE ENFORCED YES	OTHER REFUSE ENFORCED NO	*Do not use*
HOUSEHOLD	☐	☑	☐	☐	☐	☑	☐	☐	(67 68)
COMMERCIAL	☐	☑	☐	☐	☐	☑	☐	☐	(69 70)
INDUSTRIAL	☐	☑	☐	☐	☐	☑	☐	☐	(71 72)
AGRICULTURAL	☐	☑	☐	☐	☐	☑	☐	☐	(73 74)
INSTITUTIONAL	☐	☑	☐	☐	☐	☑	☐	☐	(75 76)

12. LEGISLATIVE-ADMINISTRATIVE REGULATIONS FOR ON-SITE STORAGE ENFORCED PRINCIPALLY BY *(Check one only)*

☑ NO ENFORCEMENT
☐ OPERATIONAL AUTHORITY
☐ POLICE
☐ HEALTH AUTHORITY
☐ OTHER _____ *(Specify)*

(77)

COLLECTION

13. SUPERVISION FOR WORK PERFORMANCE OF PRIVATE COLLECTORS PROVIDED PRIMARILY BY *(Check one only)* (78)

☑ NONE ☐ HEALTH DEPARTMENT
☐ PUBLIC WORKS DEPARTMENT ☐ OTHER _____ *(Specify)*

14. COLLECTION WORK PERFORMED BY *(Estimate to nearest 10% volume for each type of refuse. Rows should add horizontally to 100%)* (13 14) 02

SOURCE	PUBLIC AGENCY	PRIVATE COLLECTOR	INDIVIDUAL
HOUSEHOLD	(15 16) 10	(17 18) 10	(19 20) 80
COMMERCIAL	(21 22) 10	(23 24) 10	(25 26) 80
INDUSTRIAL	(27 28)	(29 30)	(31 32) 100
INSTITUTIONAL	(33 34)	(35 36)	(37 38) 100
DEAD ANIMALS	(39 40) 90	(41 42)	(43 44) 10
ABANDONED VEHICLES	(45 46)	(47 48)	(49 50) 100

15. CLASSES OF HOUSEHOLD REFUSE NOT COLLECTED *(Check appropriate categories)*

GARBAGE	☐
RUBBISH	☐
YARD REFUSE	☐
ASHES	☐
COMBUSTIBLES	☐
NON-COMBUSTIBLES	☐
BULKY ITEMS *(Refrigerators, etc.)*	☐
OTHER *(Specify)*	☐
OTHER *(Specify)*	☐
OTHER *(Specify)*	☐

16. HOUSEHOLD REFUSE COLLECTION FREQ.

TYPES OF REFUSE COLLECTED SEPARATELY	1 PER WEEK	2 PER WEEK	OTHER	
COMBINED COLLECTION	☑	☐	☐	(51)
GARBAGE	☐	☐	☐	(52)
RUBBISH	☐	☐	☐	(53)
YARD REFUSE	☐	☐	☐	(54)
ASHES	☐	☐	☐	(55)
COMBUSTIBLES	☐	☐	☐	(56)
NON-COMBUSTIBLES	☐	☐	☐	(57)
BULKY ITEMS *(Refrigerators, etc.)*	☐	☐	☐	(58)
OTHER *(Specify)*	☐	☐	☐	(59 60)
OTHER *(Specify)*	☐	☐	☐	(61 62)
OTHER *(Specify)*	☐	☐	☐	(63 64)

PHS-4944-1 (4-67)

COMMUNITY DESCRIPTION REPORT (Page 2)

COLLECTION

17. DEAD ANIMALS COLLECTED ANNUALLY

	FIGURES AT LEFT REFER TO: NUMBER OF ANIMALS	TONS OF ANIMALS	ARE THESE FIGURES ESTIMATES?
LARGE ANIMALS (65–67): 0	☐	☐ (68)	☑ YES ☐ NO
SMALL ANIMALS (69–74): 1095	☑	☐ (75)	☑ YES ☐ NO

18. NUMBER OF ABANDONED VEHICLES COLLECTED ANNUALLY

(Enter number) (76–80): 0

19. AVERAGE MANPOWER (MAN-YEARS) AND EQUIPMENT USED FOR COLLECTING COMMUNITY SOLID WASTES (13–14): 0 3

		SOURCES OF WASTES: HOUSEHOLD COMMERCIAL INSTITUTIONAL	STREET CLEANING	INDUSTRIAL
PUBLIC	COLLECTORS AND DRIVERS (Man-years)	2 (15–18)	(19–22)	(23–25)
	COMPACTOR TRUCKS (Number)	0 (26–29)	(30–31)	(32–33)
	OTHER VEHICLES (Number)	2 (34–36)	(37–39)	(40–41)
PRIVATE	NUMBER OF FIRMS	2 (42–45)	(46–47)	(48–51)
	COLLECTORS AND DRIVERS (Man-years)	4 (52–55)	(56–57)	(58–61)
	COMPACTOR TRUCKS (Number)	0 (62–65)	(66–67)	(68–70)
	OTHER VEHICLES (Number)	2 (71–74)	(75–76)	(77–80)

20. INDICATE AMOUNTS (MEASURED OR ESTIMATED) OF COMMUNITY SOLID WASTES COLLECTED ANNUALLY

CLASSIFICATION	MEASURED	ESTIMATED	TONS	YARDS	
REFUSE (Household) (13–14): 04	(15–21)	(22–28)	☐	☐	(29)
REFUSE (Commercial)	(30–36)	(37–43)	☐	☐	(44)
REFUSE (Combined household and commercial)	(45–51)	(52–58): 40064	☐	☑	(59)
REFUSE (Industrial)	(60–66)	(67–73): 12400	☐	☑	(74)
REFUSE (Agricultural) (13–14): 05	(15–21)	(22–28)	☐	☐	(29)
REFUSE (Institutional)	(30–35)	(36–41)	☐	☐	(42)
DEMOLITION AND CONSTRUCTION REFUSE	(43–48)	(49–54)	☐	☐	(55)
STREET AND ALLEY CLEANINGS	(56–60)	(61–65)	☐	☐	(66)
TREE AND LANDSCAPING REFUSE (13–14): 06	(67–71)	(72–76)	☐	☐	(77)
PARK AND BEACH REFUSE	(15–19)	(20–24)	☐	☐	(25)
CATCH BASIN REFUSE	(26–30)	(31–35)	☐	☐	(36)
SEWAGE TREATMENT PLANT SOLIDS AND PUMPING STATION CLEANINGS	(37–41)	(42–46)	☐	☐	(47)

DISPOSAL

21. AGENCY PRIMARILY RESPONSIBLE FOR RECOMMENDATIONS FOR LOCATION AND DEVELOPMENT OF NEW DISPOSAL SITES OR FACILITIES (Check one only)
☐ NONE ☐ HEALTH AUTHORITY ☑ OPERATIONAL AUTHORITY ☐ OTHER (Specify) _____ (48)

22. AGENCY PRIMARILY RESPONSIBLE FOR REGULATION OF DISPOSAL FACILITY OPERATIONS (Check one only)
☐ NONE ☐ POLICE ☐ OTHER (Specify) _____ ☑ OPERATIONAL AUTHORITY ☐ HEALTH AUTHORITY (49)

	PRACTICED?	REGULATED?	
23. IS ON-SITE OPEN BURNING OF DEMOLITION, CONSTRUCTION, AND/OR LAND CLEARANCE WASTES . . .	☑ YES ☐ NO	☐ YES ☑ NO	(50–51)
24. IS BACKYARD BURNING OF HOUSEHOLD REFUSE . . .	☑ YES ☐ NO	☐ YES ☑ NO	(52–53)
25. IS ON-SITE OPEN BURNING OF COMMERCIAL, INSTITUTIONAL, INDUSTRIAL AND/OR AGRICULTURAL WASTES . . .	☑ YES ☐ NO	☐ YES ☑ NO	(54–55)

COMMUNITY DESCRIPTION REPORT (Page 4)

37. NAME AND TITLE OF PERSON COMPLETING FORM	ORGANIZATION AND ADDRESS	DATE OF SURVEY (DAY / MONTH / YEAR)
J. M. Fulp, Sr. Dist. San.	N.C. STATE Raleigh	10 / 4 / 68

38. IF SOURCES OTHER THAN REPORTER DESIGNATED IN ITEM 37 WERE UTILIZED IN COMPLETING THIS FORM, INDICATE BELOW THE SOURCES USED AND ITEM NUMBER(S)

DATA SOURCES

NAME OF PERSON	TITLE	ORGANIZATION	ITEM NUMBER(S)
C. Thomas	San. supervisor	Co. Health Dept	

39. CONTINUATION ITEMS

ITEM NO.	ADDITIONAL INFORMATION
RO	Dillsboro, W. Sylva using the Sylva disposal area.
35	Jackson Co. has budgeted [illegible] $75,000 for purchase of landfill site and or equipment.

40. REMARKS *(Attach additional sheet if necessary)*

PHS-4944-1 (4-67)

DEPARTMENT OF HEALTH, EDUCATION, AND WELFARE
PUBLIC HEALTH SERVICE

COMMUNITY SOLID WASTE PRACTICES

COMMUNITY DESCRIPTION REPORT

Form Approved
Budget Bureau No. 68-S-67022

1

1. STATE: N.C. (2 3: 3 2) 2. COUNTY: Jackson (4 5 6: 0 9 7) 3. COMMUNITY: Sylva (7 8 9 10: 4 5 4 0) (11 12:) (13 14: 0 1) (15 16:) (17 18:)

4. DOES THE COMMUNITY OPERATE OR EXERCISE JURISDICTION OVER ALL OR ANY PART OF A SOLID WASTE COLLECTION OR DISPOSAL SYSTEM? *(Check appropriate categories)*

	COLLECTION	DISPOSAL
OPERATE	☑ YES ☐ NO	☑ YES ☐ NO
EXERCISE JURISDICTION	☑ YES ☐ NO	☑ YES ☐ NO

5. IF THE COMMUNITY IS A COUNTY, DISTRICT, OR OTHER POLITICAL JURISDICTION CONTAINING INCORPORATED PLACES, LIST SUCH INCORPORATED PLACES INCLUDED IN THIS COMMUNITY

a. (19 20 21 22:) b. (23 24 25 26:) c. (27 28 29 30:)

IF ADDITIONAL ENTRIES ARE REQUIRED, CHECK HERE ☐ (31) *AND MAKE ADDITIONAL ENTRIES IN ITEM #39.*

6. IF THE COMMUNITY IS A COUNTY, DISTRICT, OR OTHER POLITICAL JURISDICTION CONTAINING INCORPORATED PLACES, LIST SUCH INCORPORATED PLACES THAT HAVE BEEN OR WILL BE SURVEYED SEPARATELY

a. (32 33 34 35:) b. (36 37 38 39:) c. (40 41 42 43:)

IF ADDITIONAL ENTRIES ARE REQUIRED, CHECK HERE ☐ (44) *AND MAKE ADDITIONAL ENTRIES IN ITEM #39.*

7. POPULATION OF COMMUNITY, 1960 CENSUS. (45 46 47 48 49 50 51: 1 5 6 4)

8. EST. CURRENT POPULATION (52 53 54 55 56 57 58: 1 7 2 0)

9. TOTAL AREA OF COMMUNITY *(Sq. miles)* (59 60 61 62: 2 .)

10. WHICH PLANNING AGENCIES INCLUDE SOLID WASTES AS PART OF THEIR COMPREHENSIVE PLANNING? *(Check all appropriate categories)*

63 ☐ NO AGENCY 64 ☐ LOCAL 65 ☐ COUNTY 66 ☐ REGIONAL

STORAGE

11. LEGISLATIVE-ADMINISTRATIVE REGULATIONS GOVERNING ON-SITE STORAGE *(Check appropriate categories)*

SOURCE	GARBAGE REGULATIONS YES	GARBAGE REGULATIONS NO	GARBAGE ENFORCED YES	GARBAGE ENFORCED NO	OTHER REFUSE REGULATIONS YES	OTHER REFUSE REGULATIONS NO	OTHER REFUSE ENFORCED YES	OTHER REFUSE ENFORCED NO	*Do not use*
HOUSEHOLD	☑	☐	☑	☐	☑	☐	☑	☐	(67 68:)
COMMERCIAL	☑	☐	☑	☐	☑	☐	☑	☐	(69 70:)
INDUSTRIAL	☑	☐	☑	☐	☑	☐	☑	☐	(71 72:)
AGRICULTURAL	☑	☐	☑	☐	☑	☐	☑	☐	(73 74:)
INSTITUTIONAL	☑	☐	☑	☐	☑	☐	☑	☐	(75 76:)

12. LEGISLATIVE-ADMINISTRATIVE REGULATIONS FOR ON-SITE STORAGE ENFORCED PRINCIPALLY BY *(Check one only)*

☐ NO ENFORCEMENT
☑ OPERATIONAL AUTHORITY
☐ POLICE
☐ HEALTH AUTHORITY
☐ OTHER _____ *(Specify)*

(77:)

COLLECTION

13. SUPERVISION FOR WORK PERFORMANCE OF PRIVATE COLLECTORS PROVIDED PRIMARILY BY *(Check one only)* (78:)

☑ NONE ☐ HEALTH DEPARTMENT
☐ PUBLIC WORKS DEPARTMENT ☐ OTHER _____ *(Specify)*

14. COLLECTION WORK PERFORMED BY *(Estimate to nearest 10% volume for each type of refuse. Rows should add horizontally to 100%)* (13 14: 0 2)

SOURCE	PUBLIC AGENCY	PRIVATE COLLECTOR	INDIVIDUAL
HOUSEHOLD	(15 16: 1 0 0)	(17 18:)	(19 20:)
COMMERCIAL	(21 22: 1 0 0)	(23 24:)	(25 26:)
INDUSTRIAL	(27 28:)	(29 30:)	(31 32: 1 0 0)
INSTITUTIONAL	(33 34: 1 0 0)	(35 36:)	(37 38:)
DEAD ANIMALS	(39 40: 9 5)	(41 42:)	(43 44: 5)
ABANDONED VEHICLES	(45 46:)	(47 48:)	(49 50: 1 0 0)

15. CLASSES OF HOUSEHOLD REFUSE NOT COLLECTED *(Check appropriate categories)*

GARBAGE	☐
RUBBISH	☐
YARD REFUSE	☐
ASHES	☐
COMBUSTIBLES	☐
NON-COMBUSTIBLES	☐
BULKY ITEMS *(Refrigerators, etc.)*	☐
OTHER *(Specify)*	☐
OTHER *(Specify)*	☐
OTHER *(Specify)*	☐

16. HOUSEHOLD REFUSE COLLECTION FREQ.

TYPES OF REFUSE COLLECTED SEPARATELY	1 PER WEEK	2 PER WEEK	OTHER	
COMBINED COLLECTION	☑	☐	☐	(51:)
GARBAGE	☐	☐	☐	(52:)
RUBBISH	☐	☐	☐	(53:)
YARD REFUSE	☐	☐	☐	(54:)
ASHES	☐	☐	☐	(55:)
COMBUSTIBLES	☐	☐	☐	(56:)
NON-COMBUSTIBLES	☐	☐	☐	(57:)
BULKY ITEMS *(Refrigerators, etc.)*	☐	☐	☐	(58:)
OTHER *(Specify)*	☐	☐	☐	(59 60:)
OTHER *(Specify)*	☐	☐	☐	(61 62:)
OTHER *(Specify)*	☐	☐	☐	(63 64:)

PHS-4944-1 (4-67)

COMMUNITY DESCRIPTION REPORT (Page 4)

37. NAME AND TITLE OF PERSON COMPLETING FORM	ORGANIZATION AND ADDRESS	DATE OF SURVEY
J. N. Fulp, Sr. Dist. Sani.	N.C. SBH Raleigh	DAY 10 (66 67) MONTH 4 (68 69) YEAR 68 (70 71)

38. IF SOURCES OTHER THAN REPORTER DESIGNATED IN ITEM 37 WERE UTILIZED IN COMPLETING THIS FORM, INDICATE BELOW THE SOURCES USED AND ITEM NUMBER(S)

DATA SOURCES

NAME OF PERSON	TITLE	ORGANIZATION	ITEM NUMBER(S)
C. Thomas	San. Supvr.	Co. Health Dept	

39. CONTINUATION ITEMS

ITEM NO.	ADDITIONAL INFORMATION

40. REMARKS *(Attach additional sheet if necessary)*

DEPARTMENT OF
HEALTH, EDUCATION, AND WELFARE
PUBLIC HEALTH SERVICE

Form Approved
Budget Bureau No. 68-S-67022

COMMUNITY SOLID WASTE PRACTICES

LAND DISPOSAL SITE INVESTIGATION REPORT

2 (1)

1. STATE: N.C. (32) (2 3)
2. COUNTY: Jackson (099) (4 5 6)
3. SITE LOCATION (Political Jurisdiction): Sylva (4540) (7 8 9 10)
4. NAME OF SITE: Sylva Refuse Disposal Area (11 12 13)
5. ADDRESS OF SITE: Monteith Branch (1) (14)
6. DATE OF SURVEY: DAY 10 (15 16) MONTH 4 (17 18) YEAR 68 (19 20)
7. NAME OF PERSON COMPLETING FORM: J. M. Fulp
8. TITLE: Dist. San.
9. ORGANIZATION AND ADDRESS: N.C. SBH - Raleigh

10. POLITICAL JURISDICTIONS SERVED BY LAND DISPOSAL SITE

NAME OF POLITICAL JURISDICTION	ESTIMATED PERCENTAGE OF JURISDICTION SERVED BY SITE	AVERAGE DISTANCE OF SITE FROM CENTER OF SOURCE AREA (Miles)
Sylva (4540) (21 22 23 24)	100 (25 26)	1 (27 28)
Jackson Co. (099) (29 30 31 32)	2 (33 34)	7 (35 36)
(37 38 39 40)	(41 42)	(43 44)
(45 46 47 48)	(49 50)	(51 52)

FOR ADDITIONAL ENTRIES, CHECK HERE ☐ (53) AND MAKE ENTRIES IN ITEM #45

11. SITE OPERATED BY: ☑ PUBLIC AGENCY ☐ PRIVATE AGENCY (54)

12. SITE OWNED BY: ☑ PUBLIC AGENCY ☐ PRIVATE AGENCY (55)

13. IS OPERATION REGULATED BY A HEALTH AUTHORITY? ☐ YES ☑ NO
IF YES, INDICATE LEVEL OF PRINCIPAL AUTHORITY (Check one only): ☐ COMMUNITY ☐ STATE ☐ COUNTY ☐ OTHER _____ (Specify) (56 57)

14. GENERAL CHARACTER OF SITE (Check one only)
☐ QUARRY OR BORROW PIT ☑ HILLSIDE
☐ GULLY-CANYON ☐ MARSH, TIDELAND OR FLOOD PLAIN
☐ LEVEL AREAS
☐ OTHER _____ (Specify)
Do not use (58)

15. YEAR SITE PLACED IN OPERATION: 19 58 (59 60)
16. ANTICIPATED LIFE REMAINING (Years): 3 (61 62 63)
17. TOTAL AREA OF SITE (Acres): 5 (64 65 66 67)
18. AREA TO BE USED FOR LAND DISPOSAL (Acres): 5 (68 69 70 71)

19. ZONING / LAND USE SURROUNDING FACILITY (Check predominant type only) (72 73)

ZONING		LAND USE	
☑ NONE	☐ INDUSTRIAL	☐ RESIDENTIAL	☑ AGRICULTURAL
☐ RESIDENTIAL	☐ AGRICULTURAL	☐ COMMERCIAL	☐ OTHER _____ (Specify)
☐ COMMERCIAL	☐ OTHER _____ (Specify)	☐ INDUSTRIAL	

20. IS USE OF COMPLETED SITE PLANNED? ☐ YES ☑ NO
IF YES, CHECK PREDOMINANT USE ONLY: ☐ RECREATIONAL AREA OR PARK ☐ LIGHT CONSTRUCTION ☐ AGRICULTURE ☐ USE NOT DETERMINED ☐ PARKING LOT ☐ HEAVY CONSTRUCTION ☐ OTHER _____ (Specify) (74)

21. WILL PUBLIC AGENCY CONTROL COMPLETED SITE USE? ☑ YES ☐ NO

22. MATERIAL USED FOR COVER (Check one only): ☐ NONE ☐ OTHER ☑ EARTH _____ (Specify) (75 76)

23. FREQUENCY OF COVER (Check one only): ☐ NONE ☐ DAILY (Except face) ☐ DAILY (End of each working day) ☑ OTHER Monthly (Specify)

24. IS SPREADING AND COMPACTION OF REFUSE HANDLED IN APPROXIMATELY TWO-FOOT LAYERS OR LESS? ☐ YES ☑ NO (77 78)

25. NUMBER OF DAYS DISPOSAL SITE COULD NOT BE USED BECAUSE OF WEATHER CONNECTED CONDITIONS (Enter average per year): 0 (79 80)

2 (14)

26. GENERAL CHARACTER OF OPERATION (Judgment evaluation - check appropriate categories)

APPEARANCE	IS BLOWING PAPER CONTROLLED?	IS BLOWING PAPER CONSIDERED TO BE A NUISANCE?	ROUTINE BURNING	ARE THERE SURFACE DRAINAGE PROBLEMS?	ARE THERE LEACHING PROBLEMS?
☐ SIGHTLY	☐ YES	☐ YES	☐ NONE	☐ YES	☐ YES
☑ UNSIGHTLY	☑ NO	☑ NO	☑ UNCONTROLLED	☑ NO	☑ NO
(15)	(16)	(17)	☐ PLANNED AND LIMITED (18)	(19)	(20)

LAND DISPOSAL SITE INVESTIGATION REPORT (Page 2)

27. CONTROL PROGRAMS

		YES	NO	Do not use
RODENT CONTROL PROGRAM	NEEDED	☑	☐	21
	PROVIDED	☐	☑	22
FLY CONTROL PROGRAM	NEEDED	☑	☐	23
	PROVIDED	☐	☑	24
BIRD CONTROL PROGRAM	NEEDED	☐	☑	25
	PROVIDED	☐	☐	26
DUST CONTROL PROGRAM	NEEDED	☐	☑	27
	PROVIDED	☐	☐	28
ODOR CONTROL PROGRAM	NEEDED	☐	☑	29
	PROVIDED	☐	☐	30

28. IS LOWEST PART OF FILL IN WATER TABLE? ☐ YES ☑ NO — 31

29. FIRE PROTECTION ☑ NONE ☐ WATER ☐ FIREBREAK ☐ OTHER _____ (Specify) — 32

30. NUMBER OF TIMES FIRE CONTROL EQUIPMENT WAS REQUIRED AT SITE IN THE PAST YEAR 0 (33 34 35)

31. IS SALVAGING PERMITTED? ☐ YES ☑ NO — 36

32. IS SALVAGING PRACTICED? ☑ YES ☐ NO — 37

33. ESTIMATED NUMBER OF LOADS DEPOSITED DAILY (Average)

FROM PUBLIC COLLECTION VEHICLES (Enter number)	FROM PRIVATE COLLECTION VEHICLES (Enter number)	FROM OTHER VEHICLES (Specify) Individual (Enter number)
7 (38 39 40)	2 (41 42 43)	8 (44 45 46)

34. ARE QUANTITATIVE RECORDS KEPT IN ANY FORM? ☐ YES ☑ NO — Do not use (47)

35. QUANTITIES OF SOLID WASTES RECEIVED ANNUALLY

TONS WEIGHED								
	48	49	50	51	52	53	54	
TONS ESTIMATED								
	55	56	57	58	59	60	61	
CUBIC YARDS				4	6	5	0	0
	62	63	64	65	66	67	68	69

36. GENERAL CLASSIFICATION OF SOLID WASTES ACCEPTED AT DISPOSAL SITE (Check those accepted)

☑ HOUSEHOLD (70) ☑ INDUSTRIAL (72) ☑ INSTITUTIONAL (74)
☑ COMMERCIAL (71) ☐ AGRICULTURAL (73) ☐ INCINERATOR RESIDUE ONLY (75)

37. CHECK ANY ITEMS LISTED BELOW WHICH ARE EXCLUDED FROM THE DISPOSAL SITE

☐ ALL PUTRESCIBLES (15)
☐ ALL NON-COMBUSTIBLES (16)
☐ ALL COMBUSTIBLES (17)
☐ GARBAGE (18)
☐ DEAD ANIMALS (19)
☐ WASTE OIL (20)
☐ SEWAGE SOLIDS (21)
☑ JUNKED AUTOMOBILES (22)
☐ LARGE APPLIANCES (23)
☐ DEMOLITION WASTES (24)
☐ CONSTRUCTION DEBRIS (25)
☐ STREET SWEEPINGS (26)
☐ TIRES (27)
☑ HAZARDOUS MATERIALS (28)
☐ OTHER (Specify) (29) _____
☐ OTHER (Specify) (31) _____
☐ OTHER (Specify) (33) _____

3 (14) — 30 — 32 — 34

38. EQUIPMENT AVAILABLE (Average utilized daily)

	NUMBER
DRAGLINE OR SHOVEL-TYPE EXCAVATORS (35 36)	0
SCRAPERS (Self-propelled) (37 38)	0
TRACTORS (Track or Rubber Tire) (Bulldozer or High Lift Loader) (39 40)	0
TRUCKS (41 42)	0
OTHER _____ (Specify) Do not use (43) (44 45)	0
OTHER _____ (Specify) Do not use (46) (47 48)	

39. TOTAL NUMBER OF EMPLOYEES ON SITE (Average daily) 0 (49 50)

40. HOURS OF DAILY OPERATION (On a 24-hour clock) BEGIN 0 0 (51 52) END 2 4 (53 54)

41. NUMBER OF DAYS OPERATED PER WEEK (55)

42. ANNUAL OPERATING COST (Including supervision and equipment maintenance) $ 1 2 0 0 (56 57 58 59 60 61 62)

43. IS THIS A SANITARY LANDFILL? ☐ YES ☑ NO — 63

44. IF SOURCES OTHER THAN REPORTER DESIGNATED IN ITEM 7 WERE UTILIZED IN COMPLETING THIS FORM, INDICATE BELOW THE SOURCES USED AND ITEM NUMBERS

NAME OF PERSON	TITLE	ORGANIZATION	ITEM NUMBER(S)
E. O. Nicholson	Town Clerk	Sylva	

DEPARTMENT OF
HEALTH, EDUCATION, AND WELFARE
PUBLIC HEALTH SERVICE

Form Approved
Budget Bureau No. 68-S-67022

COMMUNITY SOLID WASTE PRACTICES

LAND DISPOSAL SITE INVESTIGATION REPORT

2 (1)

1. STATE: N.C. (2-3) | 2. COUNTY: Jackson (4-6) 099 | 3. SITE LOCATION (Political Jurisdiction): Jackson Co. (7-10) 099

4. NAME OF SITE: Cashiers Refuse Disposal Area (11-13) | 5. ADDRESS OF SITE: off Road #107 (14) 1 | 6. DATE OF SURVEY: DAY 10 (15-16) MONTH 4 (17-18) YEAR 68 (19-20)

7. NAME OF PERSON COMPLETING FORM: L. M. Fulp, Sr. | 8. TITLE: Dist. San. | 9. ORGANIZATION AND ADDRESS: NC S'H - Raleigh

10. POLITICAL JURISDICTIONS SERVED BY LAND DISPOSAL SITE

NAME OF POLITICAL JURISDICTION	ESTIMATED PERCENTAGE OF JURISDICTION SERVED BY SITE	AVERAGE DISTANCE OF SITE FROM CENTER OF SOURCE AREA (Miles)
Cashiers 0810 (21-24)	5 (25-26)	4 (27-28)
(29-32)	(33-34)	(35-36)
(37-40)	(41-42)	(43-44)
(45-48)	(49-50)	(51-52)

FOR ADDITIONAL ENTRIES, CHECK HERE ☐ (53) AND MAKE ENTRIES IN ITEM #45

11. SITE OPERATED BY: ☑ PUBLIC AGENCY ☐ PRIVATE AGENCY (54)

12. SITE OWNED BY: ☑ PUBLIC AGENCY ☐ PRIVATE AGENCY (55)

13. IS OPERATION REGULATED BY A HEALTH AUTHORITY? ☐ YES ☑ NO — IF YES, INDICATE LEVEL OF PRINCIPAL AUTHORITY (Check one only): ☐ COMMUNITY ☐ STATE ☐ COUNTY ☐ OTHER _____ (Specify) (56-57)

14. GENERAL CHARACTER OF SITE (Check one only)
☐ QUARRY OR BORROW PIT ☐ HILLSIDE
☐ GULLY-CANYON ☐ MARSH, TIDELAND OR FLOOD PLAIN
☑ LEVEL AREAS
☐ OTHER _____ (Specify)
Do not use (58) ☐

15. YEAR SITE PLACED IN OPERATION: 19 60 (59-60)

16. ANTICIPATED LIFE REMAINING (Years): 20 (61-63)

17. TOTAL AREA OF SITE (Acres): 4 (64-67)

18. AREA TO BE USED FOR LAND DISPOSAL (Acres): 3 (68-71)

(72-73)

19. ZONING / LAND USE SURROUNDING FACILITY (Check predominant type only)

ZONING: ☑ NONE ☐ RESIDENTIAL ☐ COMMERCIAL ☐ INDUSTRIAL ☐ AGRICULTURAL ☐ OTHER _____ (Specify)

LAND USE: ☐ RESIDENTIAL ☐ COMMERCIAL ☐ INDUSTRIAL ☑ AGRICULTURAL ☐ OTHER _____ (Specify)

20. IS USE OF COMPLETED SITE PLANNED? ☐ YES ☑ NO — IF YES, CHECK PREDOMINANT USE ONLY: ☐ RECREATIONAL AREA OR PARK ☐ LIGHT CONSTRUCTION ☐ AGRICULTURE ☐ USE NOT DETERMINED ☐ PARKING LOT ☐ HEAVY CONSTRUCTION ☐ OTHER _____ (Specify) (74)

21. WILL PUBLIC AGENCY CONTROL COMPLETED SITE USE? ☑ YES ☐ NO

22. MATERIAL USED FOR COVER (Check one only): ☐ NONE ☑ EARTH ☐ OTHER _____ (Specify) (75-76)

23. FREQUENCY OF COVER (Check one only): ☐ NONE ☐ DAILY (Except face) ☐ DAILY (End of each working day) ☑ OTHER Monthly (Specify)

24. IS SPREADING AND COMPACTION OF REFUSE HANDLED IN APPROXIMATELY TWO-FOOT LAYERS OR LESS? ☐ YES ☑ NO (77-78)

25. NUMBER OF DAYS DISPOSAL SITE COULD NOT BE USED BECAUSE OF WEATHER CONNECTED CONDITIONS (Enter average per year): 0 (79-80)

2 (14)

26. GENERAL CHARACTER OF OPERATION (Judgment evaluation - check appropriate categories)

APPEARANCE (15)	IS BLOWING PAPER CONTROLLED? (16)	IS BLOWING PAPER CONSIDERED TO BE A NUISANCE? (17)	ROUTINE BURNING (18)	ARE THERE SURFACE DRAINAGE PROBLEMS? (19)	ARE THERE LEACHING PROBLEMS? (20)
☐ SIGHTLY	☐ YES	☐ YES	☑ NONE	☐ YES	☐ YES
☑ UNSIGHTLY	☐ NO	☑ NO	☐ UNCONTROLLED	☑ NO	☑ NO
			☐ PLANNED AND LIMITED		

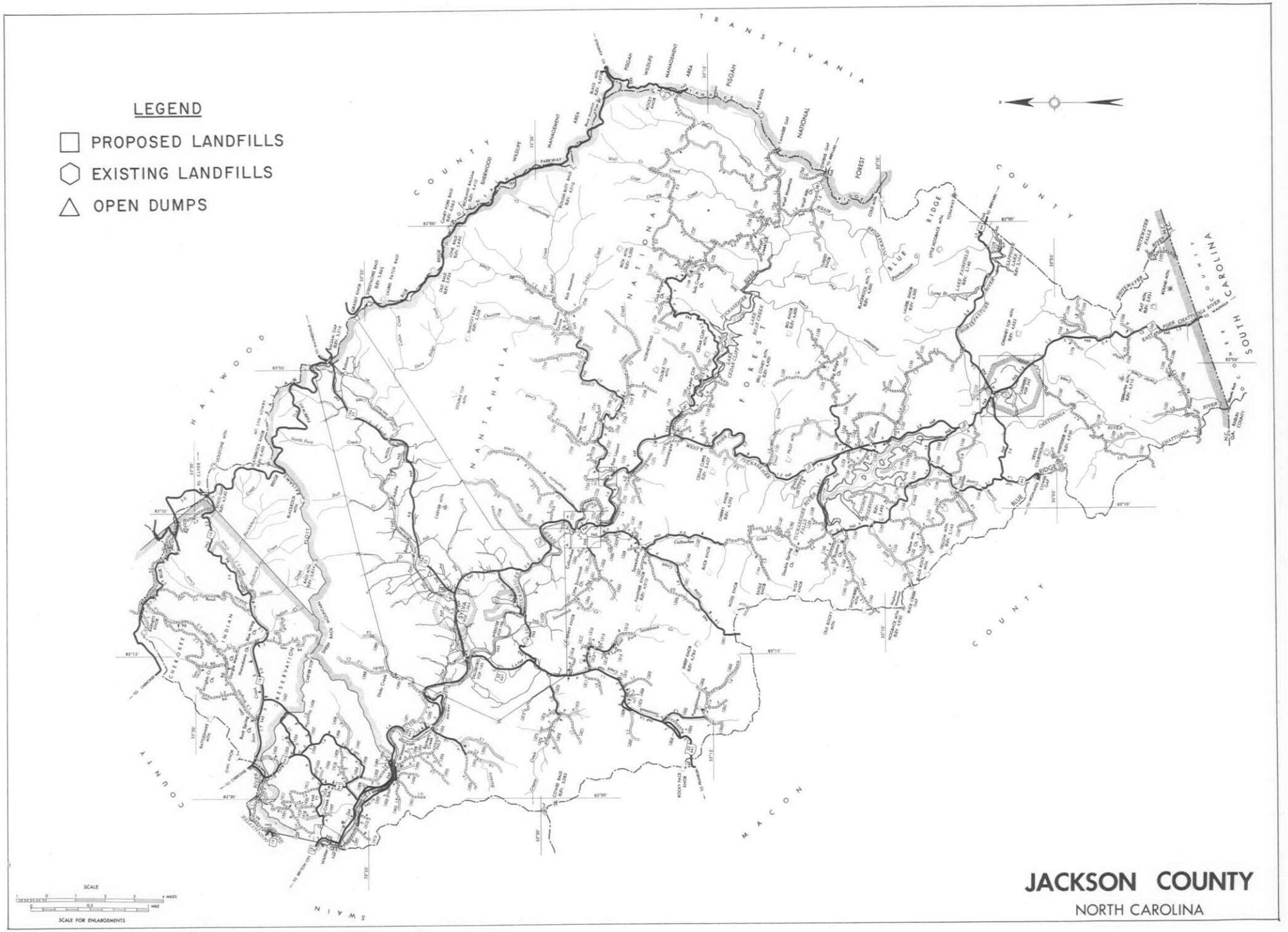
LEGEND
PROPOSED LANDFILLS
EXISTING LANDFILLS
OPEN DUMPS
SCALE
SCALE FOR ENLARGEMENTS
JACKSON COUNTY
NORTH CAROLINA

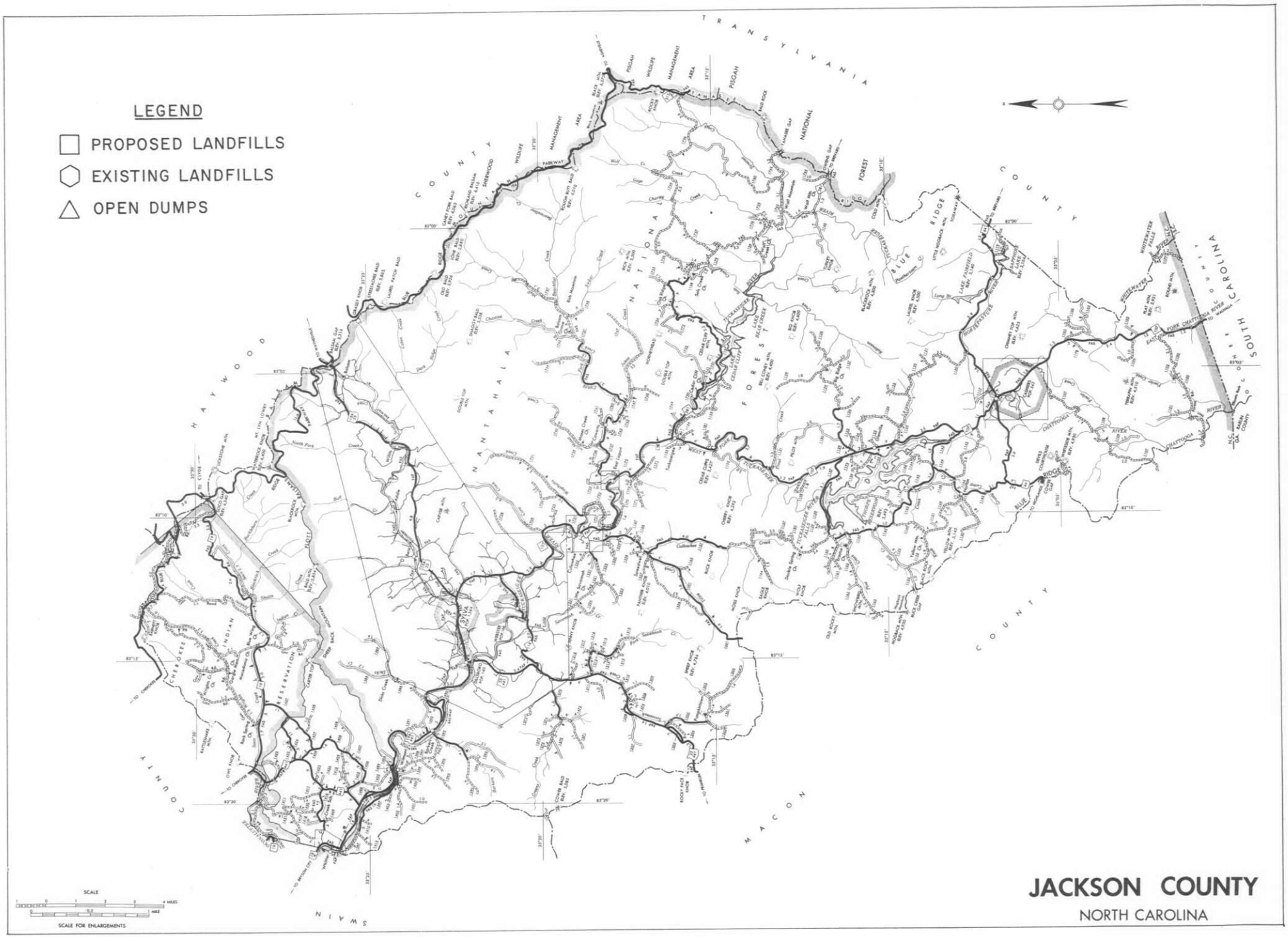
LEGEND
PROPOSED LANDFILLS
EXISTING LANDFILLS
OPEN DUMPS
SCALE
SCALE FOR ENLARGEMENTS
JACKSON COUNTY
NORTH CAROLINA

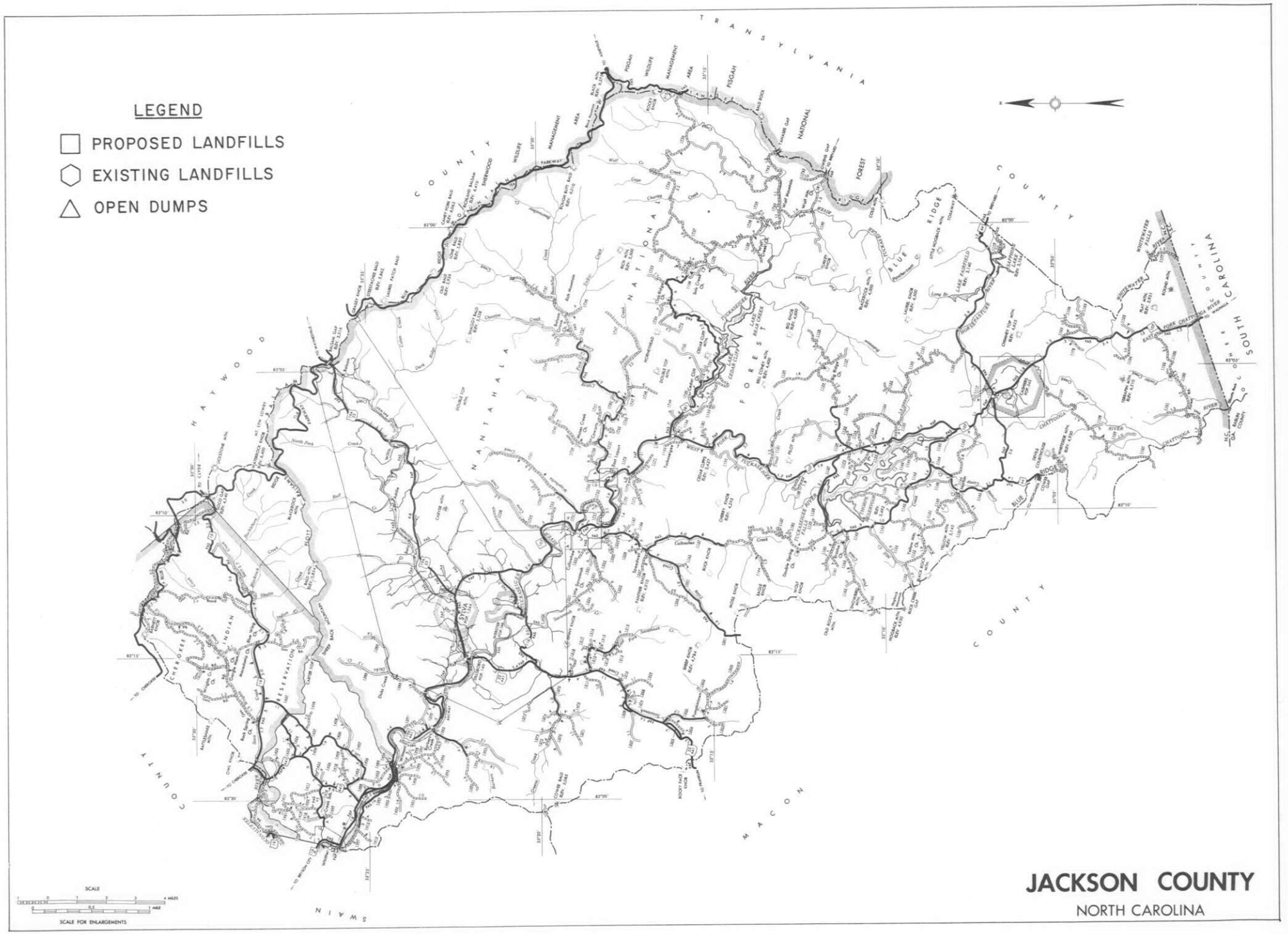
LEGEND
PROPOSED LANDFILLS
EXISTING LANDFILLS
OPEN DUMPS
SCALE
SCALE FOR ENLARGEMENTS
JACKSON COUNTY
NORTH CAROLINA

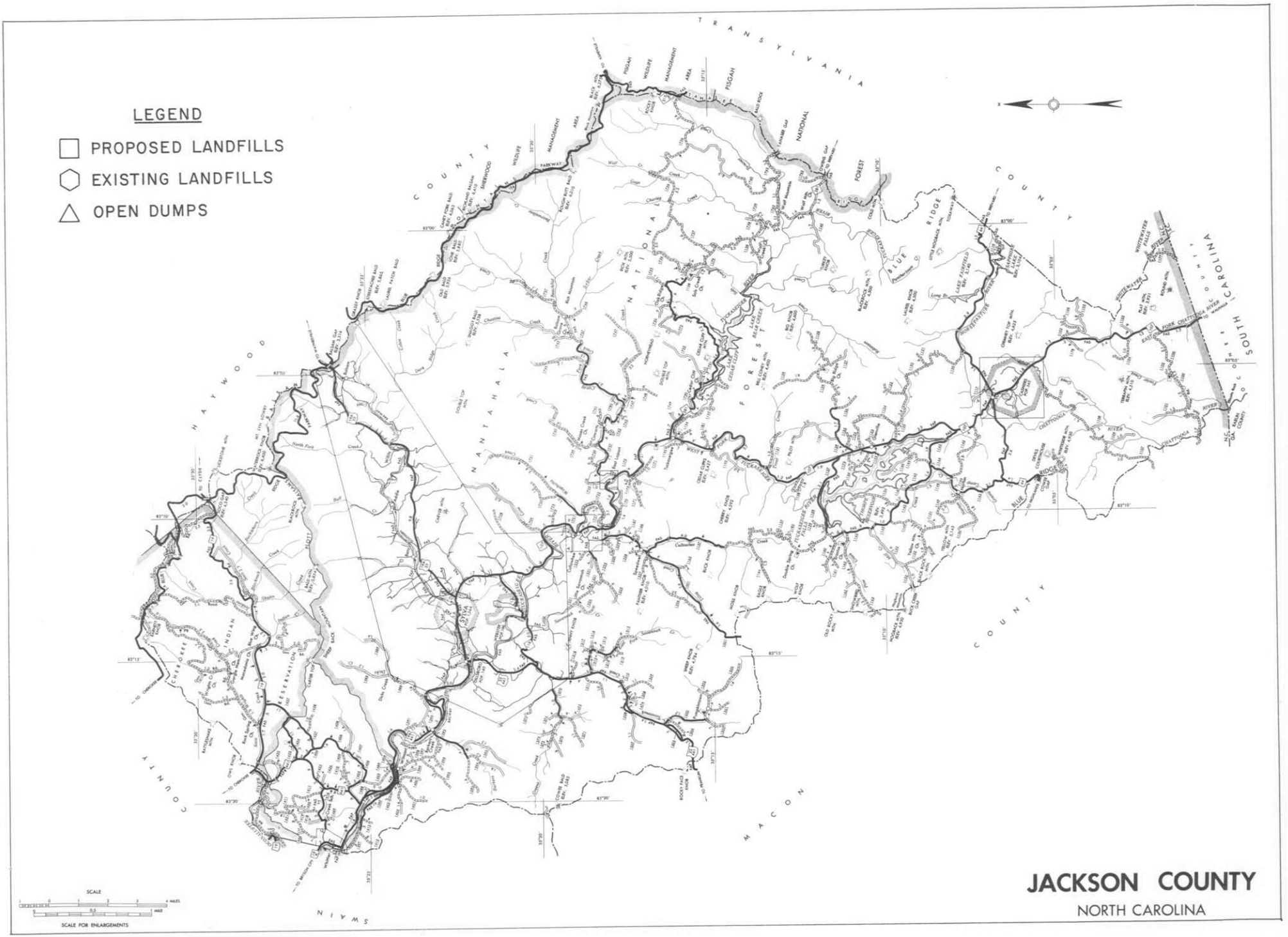
LEGEND
PROPOSED LANDFILLS
EXISTING LANDFILLS
OPEN DUMPS
SCALE
SCALE FOR ENLARGEMENTS
JACKSON COUNTY
NORTH CAROLINA

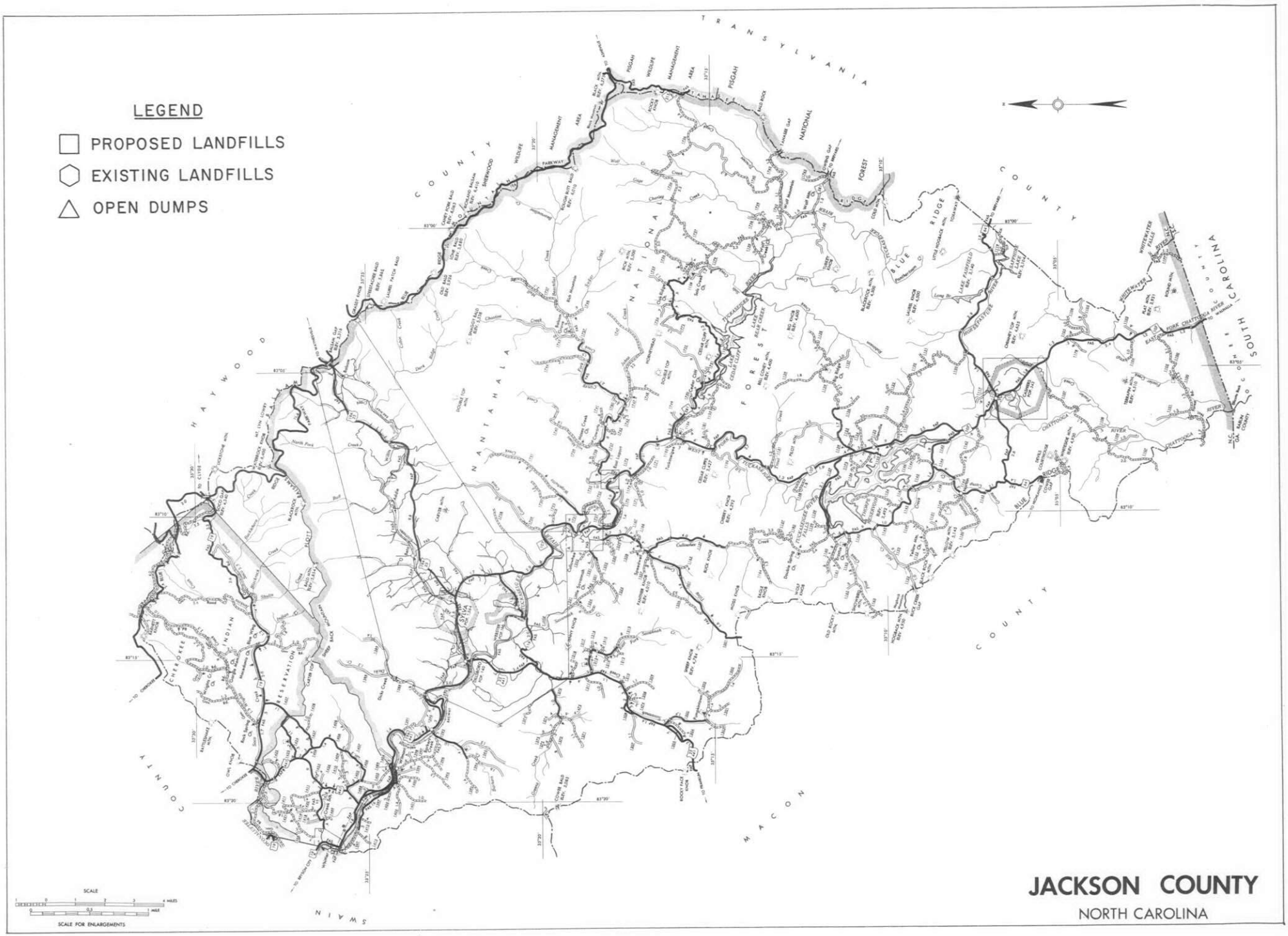
LEGEND
PROPOSED LANDFILLS
EXISTING LANDFILLS
OPEN DUMPS
JACKSON COUNTY
NORTH CAROLINA
SCALE
SCALE FOR ENLARGEMENTS
TRANSYLVANIA COUNTY
HAYWOOD COUNTY
MACON COUNTY
SWAIN COUNTY
SOUTH CAROLINA
NANTAHALA NATIONAL FOREST
PISGAH NATIONAL FOREST
BLUE RIDGE
CHEROKEE INDIAN RESERVATION

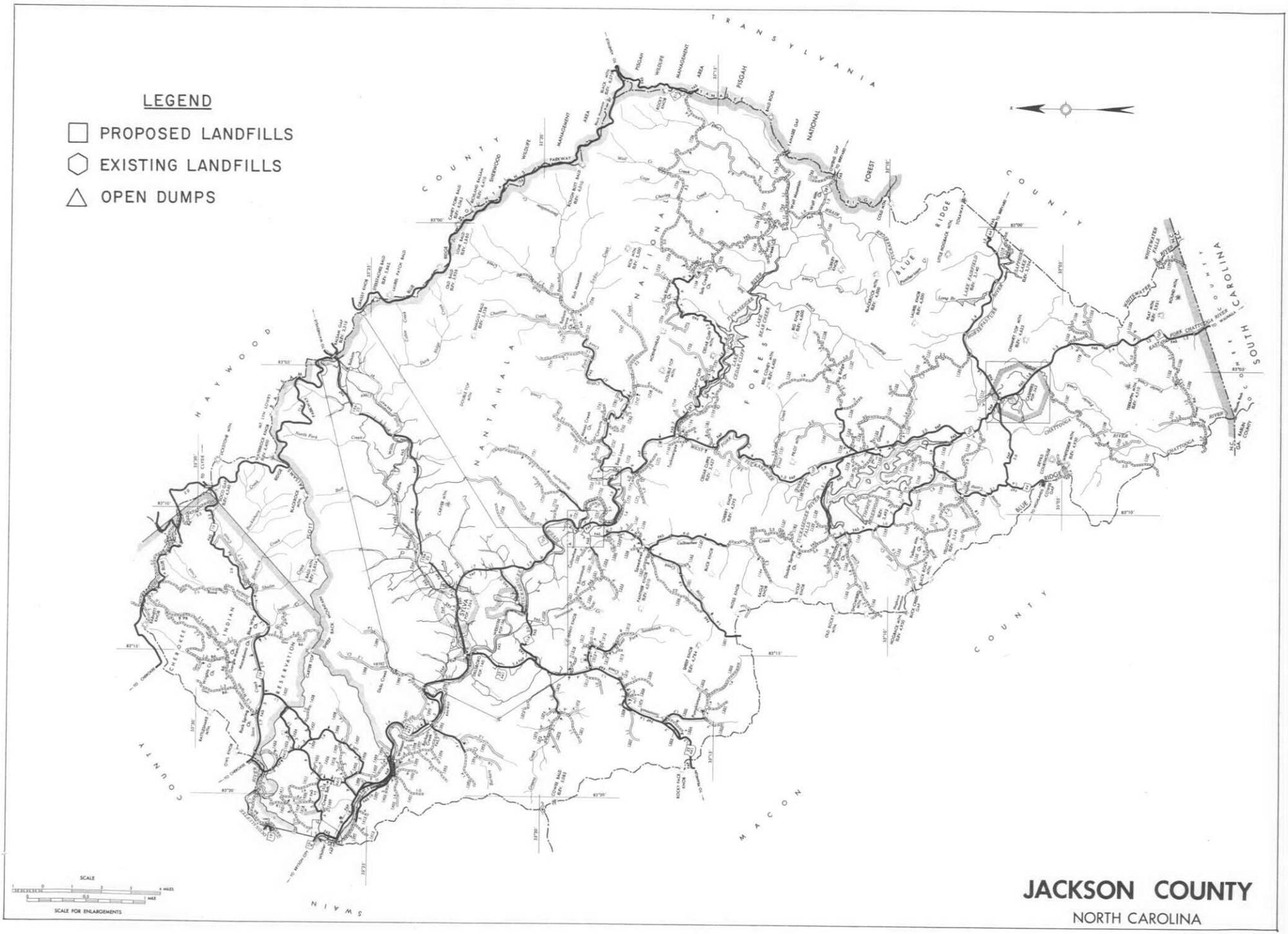
LEGEND
PROPOSED LANDFILLS
EXISTING LANDFILLS
OPEN DUMPS
SCALE
SCALE FOR ENLARGEMENTS
JACKSON COUNTY
NORTH CAROLINA

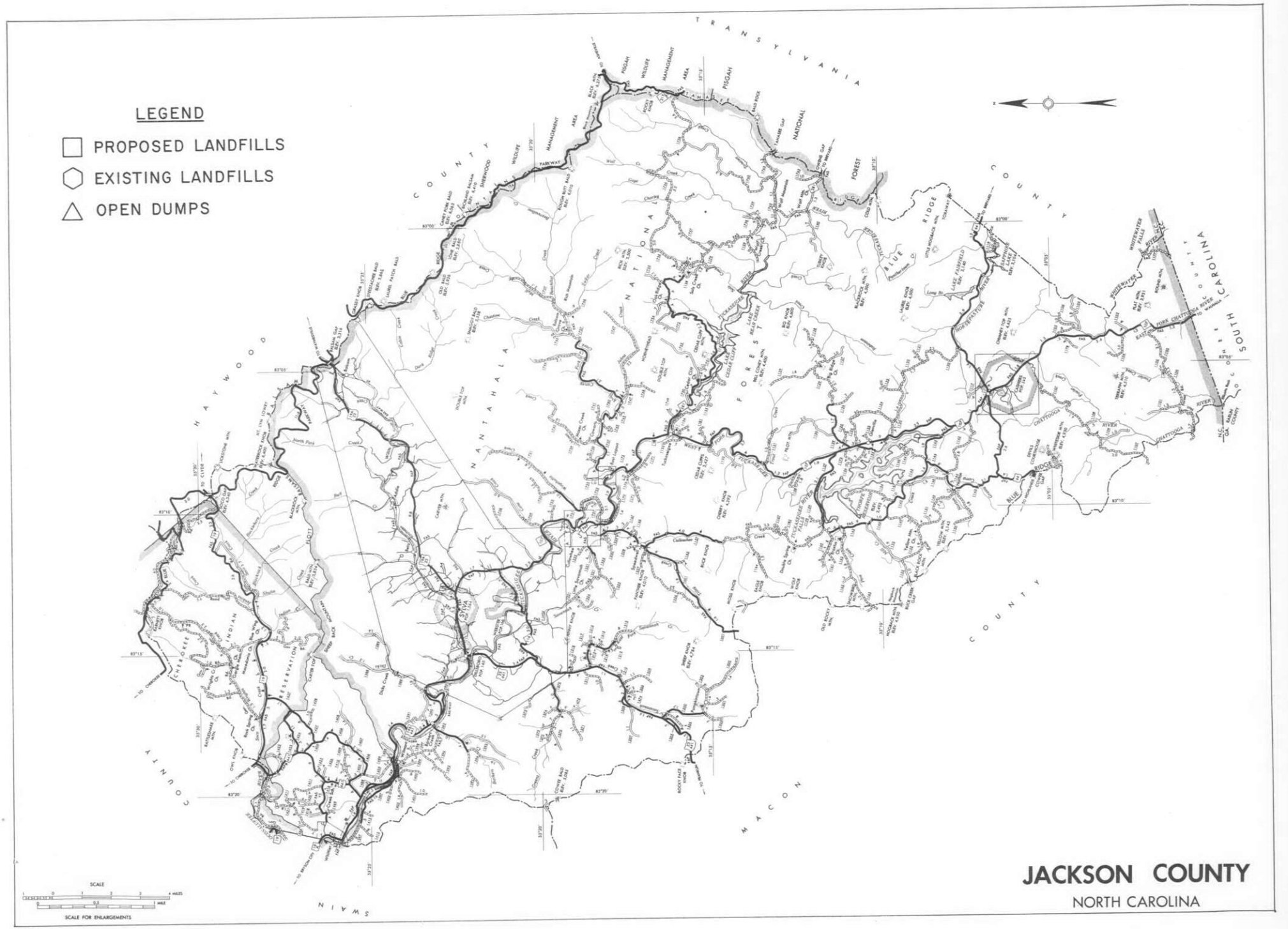

JACKSON COUNTY

NORTH CAROLINA

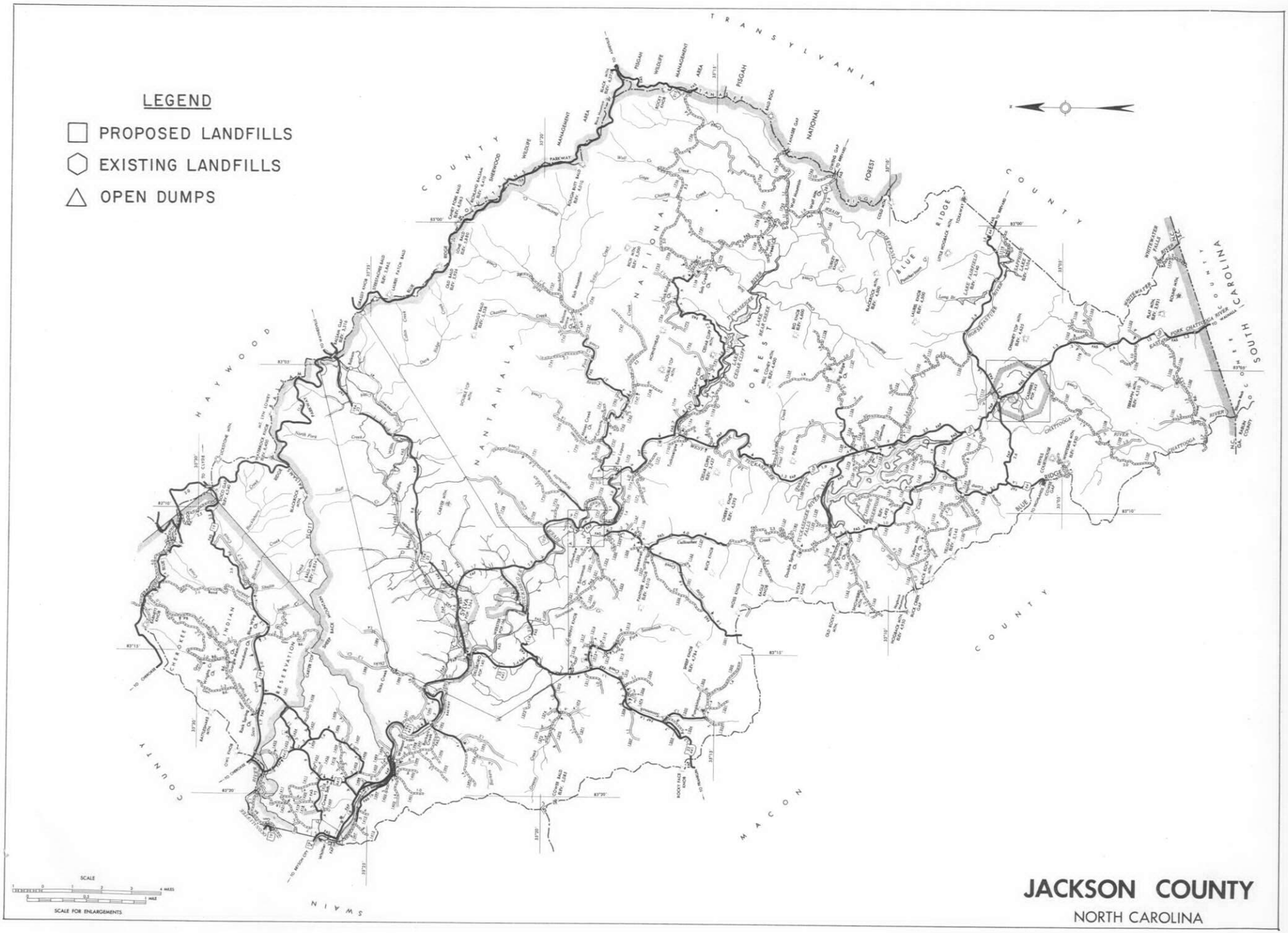

JACKSON COUNTY

NORTH CAROLINA

#1 - SYLVA REFUSE DISPOSAL

#2 - CASHIERS REFUSE DISPOSAL

#3 - CULLOWHEE

#4 - CHRISTOPHER

JACKSON COUNTY

NORTH CAROLINA

PREPARED BY THE
NORTH CAROLINA STATE HIGHWAY COMMISSION
IN COOPERATION WITH THE
U.S. DEPARTMENT OF COMMERCE
BUREAU OF PUBLIC ROADS
DATA OBTAINED FROM
STATE-WIDE HIGHWAY PLANNING SURVEY

SCALE
1 0 1 2 3 4 MILES
0 0.5 1 MILE

SCALE FOR ENLARGEMENTS

POLYCONIC PROJECTION

SHEET 1 OF 2

NOTE: OFF-ROAD CULTURE NOT SHOWN, MAP INCLUDES ONLY STATE MAINTAINED ROADS OR IMPORTANT NON-SYSTEM ROADS
CULTURE SHOWN AS OF MAY 1, 1956
ROADS SHOWN AS OF JAN. 1, 1961
SECONDARY ROAD NUMBERS REVISED AS OF JAN. 1, 1961

REVISED
1 - 1 - 61

KEY TO COUNTY ROAD NUMBERS
ADD NUMBER 1001

WHITTIER

CULLOWHEE

EAST LAPORT

LEGEND

- RAILROAD, PRIVATE STANDARD GAUGE
- RAILROAD, ANY NUMBER OF TRACKS USED BY SINGLE OPERATING COMPANY
- RAILROAD, ANY NUMBER OF TRACKS USED BY MORE THAN ONE OPERATING COMPANY ON SAME OR ADJACENT RIGHTS-OF-WAY
- RAILROAD STATION
- GRADE CROSSING
- UNDERPASS
- OVERPASS
- RAILROAD TUNNEL
- FREE OR TOLL FERRY
- HIGHWAY BRIDGE, 20 FT. OR OVER
- DRAW SPAN ON BRIDGE
- HIGHWAY TUNNEL
- OPERATED SHIP AND BARGE LINES
- DOCK, PIER OR LANDING
- NARROW STREAM
- WIDE STREAM
- LIGHTHOUSE
- LIGHT, NAUTICAL
- COAST GUARD STATION
- CANAL
- FORD
- DAM WITH LOCK
- DAM
- ARMY, NAVY OR MARINE CORPS FIELD
- COMM. OR MUNICIPAL AIRPORT
- MARKED AUXILIARY FIELD
- HANGAR ON FIELD "B" IN SYMBOL
- AIRWAY BEACON
- STATE LINE
- COUNTY LINE
- CITY LIMITS
- RESERVATION OR PARK BOUNDARY
- INSET AREA
- DELIMITED AREA, POPULATION EST.
- PROMINENT PEAK, NUMERALS INDICATE ELEVATION
- ROAD THROUGH MOUNTAIN PASS
- COUNTY SEAT
- OTHER TOWNS AND VILLAGES
- TRIANGULATION STATION
- SCENIC SITE
- LODGE
- CAMP GROUND
- BATHING BEACH
- ATHLETIC FIELD
- MUNICIPAL PARK ... PICNIC GROUND
- FAIR GROUNDS OR RACE COURSE
- GOLF COURSE
- GROUP OF DWELLINGS
- FOREST RANGER STATION
- FOREST LOOKOUT STATION
- GAME FARM
- RESERVOIR, POND OR LAKE
- FISH HATCHERY
- GAS, OR OIL TANKS
- POWER PLANT
- POWER SUBSTATION
- RADIO STATION WITH CALL LETTERS
- PUMPING OR GAUGING STATION
- SEWAGE DISPOSAL PLANT
- WATER SUPPLY, ELEVATED TANK
- MANUFACTURING PLANT
- SEASONAL INDUSTRY
- BUSINESS ESTABLISHMENT
- SAW MILL
- MINE
- GRAVEL PIT OR QUARRY
- CHURCH
- CHURCH WITH CEMETERY
- CEMETERY
- POST OFFICE
- TOWN OR COMMUNITY HALL
- MOTEL OR MOTEL
- HOSPITAL OR COUNTY HOME
- OPEN AIR THEATER
- GOVERNMENTAL RESEARCH STATION
- MONUMENT—SMALL HISTORICAL SITE
- RURAL FIRE STATION
- SEASONAL DWELLING
- SCHOOL
- RURAL DWELLING, FARM OR OTHER GROUP OF MIXED BUILDINGS
- CULTURAL SYMBOLS IN OUTLINE DENOTE VACANT
- CORRECTIONAL OR PENAL INSTN.
- STATE HIGHWAY GARAGE
- WEIGHT STATION
- PATROL STATION
- DOT TO INDICATE LOCATION OF ANY CULTURAL FEATURE OUT OF POSITION
- INTERSECTION DISTANCE
- 1100 SECONDARY ROAD NUMBERS
- STATE HIGHWAY
- U.S. NUMBERED HIGHWAY
- INTERSTATE HIGHWAY
- IMPASSABLE ROAD OR TRAIL
- PRIMITIVE OR UNIMPROVED ROAD
- GRADED AND DRAINED ROAD
- SOIL, GRAVEL OR STONE SURFACED ROAD
- HARD SURFACED ROAD
- DIVIDED HIGHWAY
- 4 LANE UNDIVIDED HIGHWAY
- INCORPORATED CITY OR VILLAGE, GENERALIZED
- FEDERAL AID PRIMARY ROAD
- FEDERAL AID SECONDARY ROAD
- FEDERAL AID INTERSTATE ROAD
- NON-SYSTEM ROAD
- TRAFFIC CIRCLE
- HIGHWAY INTERCHANGE
- PROJECTED LOCATION

JACKSON

NANTAHALA
NATIONAL
FOREST
DILLSBORO
POP. 140
SYLVA
POP. 1,564
WEBSTER
POP. 166
Addie
Willits
Balsam
Balsam Gap
PARKWAY
Beta
Savannah Baptist Ch.
Green Creek
TUCKASEIGEE
RIVER
Odine Hill Ch.
CASHIERS
POP. 342
CASHIERS
SYLVA AND VICINITY
REVISED
1-1-61
ENLARGED MUNICIPAL AND SUBURBAN AREAS
JACKSON COUNTY
NORTH CAROLINA
PREPARED BY THE
NORTH CAROLINA STATE HIGHWAY COMMISSION
IN COOPERATION WITH THE
U.S. DEPARTMENT OF COMMERCE
BUREAU OF PUBLIC ROADS
DATA OBTAINED FROM
STATE-WIDE HIGHWAY PLANNING SURVEY
SCALE
1 0 1 MILE
POLYCONIC PROJECTION
SHEET 2 OF 2

JACKSON SUP.

LEGEND:

+ 2170.0	Spot Elevation (Subgrade)
---2170---	Subgrade Contour
O TBM #	Control Monument

SOURCE: MCGILL SITE PLAN

I, C. A. CHANDLER JR., RLS L-3268, CERTIFY THAT THIS MAP WAS DRAWN FROM AN ACTUAL FIELD SURVEY PERFORMED UNDER MY SUPERVISION AND THAT THE VERTICAL ERROR OF CLOSURE IS CONSISTENT WITH A CLASS "A" TOPOGRAPHIC SURVEY.

C A Chandler Jr.

C. A. CHANDLER JR.
L-3268

NORTH CAROLINA REGISTERED SEAL L-3268 LAND SURVEYOR C. A. CHANDLER, JR.

VICINITY MAP
N.T.S.

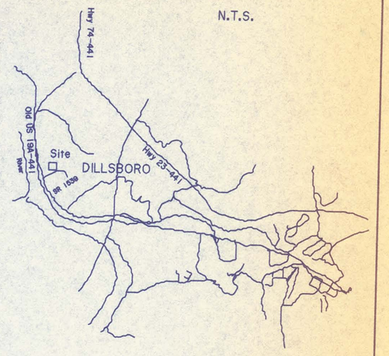

O TBM #1
N 617566.59
E 730036.35
ELEV. 2112.78

O TBM #2
N 618093.62
E 729438.94
ELEV. 2167.80

N 618000
N 617800
E 729600
N 618200
E 729400
E 729800
N 617600
E 729400
P/L
S.R. # 1539

Scale

50 0 50 100 150
GRAPHIC SCALE - FEET

RECEIVED AUG 1998 SWS-WSRO

NOTES:

1) Boundry not surveyed; lines shown were taken from McGill site plan
2) Contours are shown on 2' intervals

AS-BUILT SURVEY (STAGE II SUBGRADE)
of
JACKSON COUNTY LANDFILL CLOSURE

DATE: 6/8/98	APPROVED BY:	DRAWN BY:CAC
SCALE: 1" = 50'		DRAWING #: j12s

for
McGill Associates
Asheville,North Carolina

PREPARED BY:
C.A. Chandler Jr. RLS # L-3268
50 Harold Sluder Rd. (828) 683-2430
Alexander, NC 28701

I, C. A. CHANDLER JR., RLS L-3268, CERTIFY THAT THIS MAP WAS DRAWN FROM AN ACTUAL FIELD SURVEY PERFORMED UNDER MY SUPERVISION AND THAT THE VERTICAL ERROR OF CLOSURE IS CONSISTENT WITH A CLASS "A" TOPOGRAPHIC SURVEY.

C. A. Chandler Jr.

C. A. CHANDLER JR.
L-3268

LEGEND:

+ 2170.0	Spot Elevation (Top of Clay)
---2170---	Top of Clay Contour
O TBM #	Control Monument
----------	Clay Limits

SOURCE: MCGILL SITE PLAN

VICINITY MAP

N.T.S.

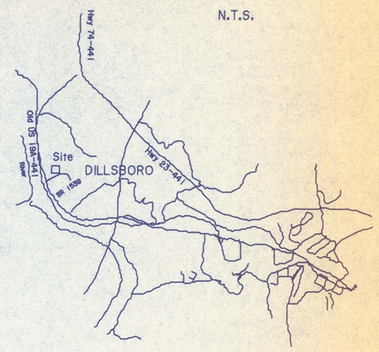

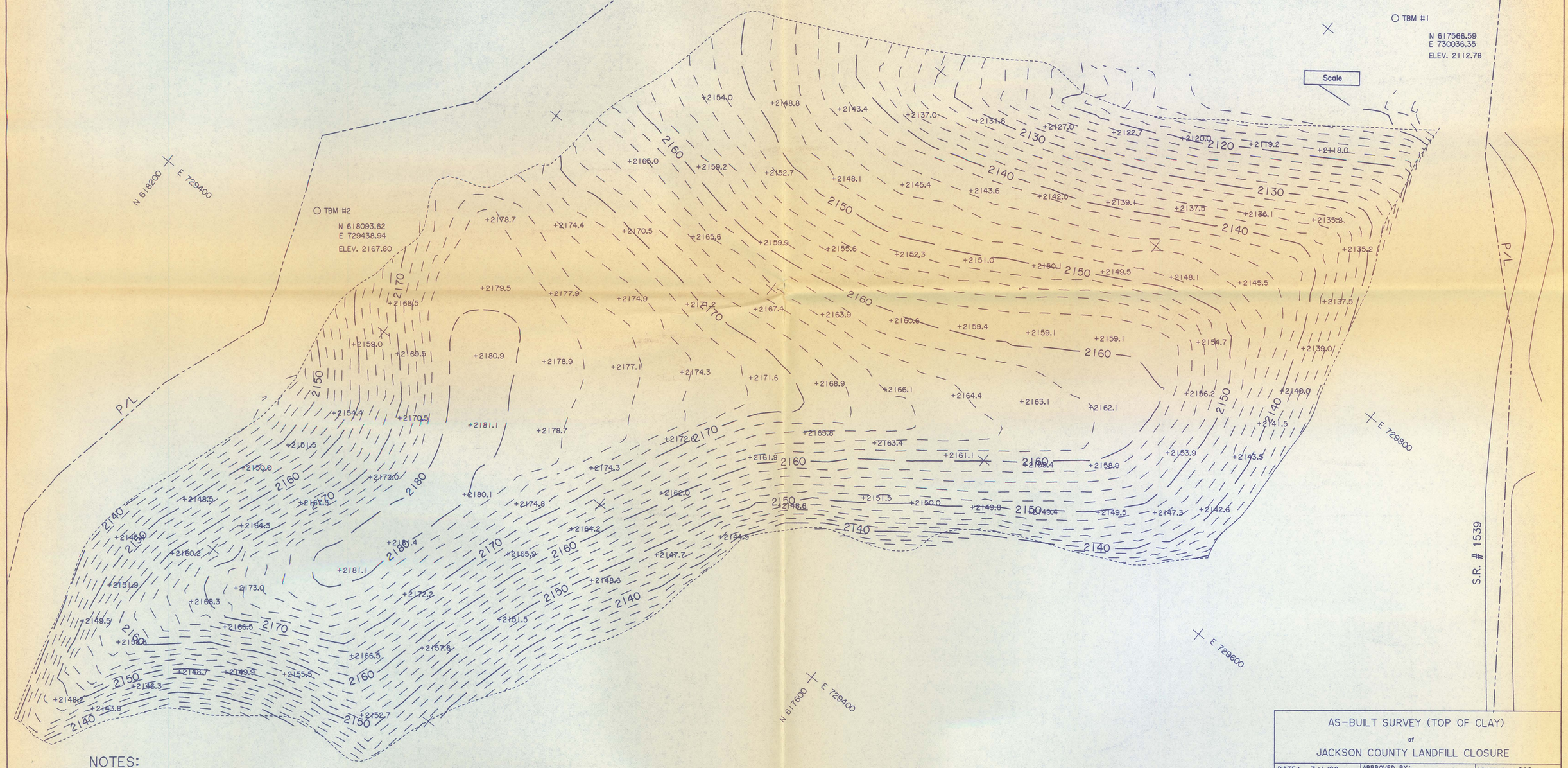

NOTES:

1) Boundry not surveyed; lines shown were taken from McGill site plan

2) Contours are shown on 2' intervals

50 0 50 100 150

GRAPHIC SCALE - FEET

AS-BUILT SURVEY (TOP OF CLAY)
of
JACKSON COUNTY LANDFILL CLOSURE

DATE: 7/1/98	APPROVED BY:	DRAWN BY: CAC
SCALE: 1" = 50'		DRAWING #: j121oc

for
McGill Associates
Asheville, North Carolina

PREPARED BY:
C.A. Chandler Jr. RLS # L-3268
50 Harold Sluder Rd. (828) 683-2430
Alexander, NC 28701

LEGEND

2120 — Finished Contour

Methane Vent

Rip Rap

+ Spot Elevation

○ TBM# Control Monument

Down Slope Pipe

SOURCE: MCGILL SITE PLAN

I, C. A. CHANDLER JR., RLS L-3268, CERTIFY THAT THIS MAP WAS DRAWN FROM AN ACTUAL FIELD SURVEY PERFORMED UNDER MY SUPERVISION AND THAT THE VERTICAL ERROR OF CLOSURE IS CONSISTENT WITH A CLASS "A" TOPOGRAPHIC SURVEY.

C. A. CHANDLER JR.
L-3268

NORTH CAROLINA REGISTERED SEAL L-3268 LAND SURVEYOR C. A. CHANDLER JR.

N 618000 E 729600

N 617800

N 618200 E 729400

N 617600 E 729400

P/L

24" cmp

TBM #2
N 618093.62
E 729438.94
ELEV. 2167.80

Scale

NOTES:

1) Boundry not surveyed; lines shown were taken from McGill site plan
2) Contours are shown on 2' intervals

50 0 50 100 150
GRAPHIC SCALE - FEET

AS-BUILT SURV
JACKSON CO

DATE: 7/12/98	APPROV
SCALE: 1" = 50'	

McG
Ahevil

PREPARED BY:
C. A. Chandl