DENR USE ONLY: ☐ Paper Report ☐ Electronic Data - Email CD (data loaded: Yes / No) Doc/Event #:

NC DENR
Division of Waste Management - Solid Waste

Environmental Monitoring Reporting Form

Notice: This form and any information attached to it are "Public Records" as defined in NC General Statute 132-1. As such, these documents are available for inspection and examination by any person upon request (NC General Statute 132-6).

Instructions:

- **Prepare one form for each individually monitored unit.**
- **Please type or print legibly.**
- Attach a notification table with values that attain or exceed NC 2L groundwater standards or NC 2B surface water standards. The notification must include a preliminary analysis of the cause and significance of each value. (e.g. naturally occurring, off-site source, pre-existing condition, etc.).
- Attach a notification table of any groundwater or surface water values that equal or exceed the reporting limits.
- Attach a notification table of any methane gas values that attain or exceed explosive gas levels. This includes any structures on or nearby the facility (NCAC 13B .1629 (4)(a)(i).
- Send the original signed and sealed form, any tables, and Electronic Data Deliverable to: Compliance Unit, NCDENR-DWM, Solid Waste Section, 1646 Mail Service Center, Raleigh, NC 27699-1646.

Solid Waste Monitoring Data Submittal Information

Name of entity submitting data (laboratory, consultant, facility owner):

Smith Gardner, Inc.

Contact for questions about data formatting. Include data preparer's name, telephone number and E-mail address:

Name: Madeline German Phone: 919-828-0577 x222

E-mail: madeline@smithgardnerinc.com

Facility name:	Facility Address:	Facility Permit #	NC Landfill Rule: (.0500 or .1600)	Actual sampling dates (e.g., October 20-24, 2006)
Halifax County Closed MSW Landfill	921 Liles Rd, Aurelian Springs, NC	42-04	.0500	August 4-6, 2014

Environmental Status: (Check all that apply)

☐ Initial/Background Monitoring ☐ Detection Monitoring ☒ Assessment Monitoring ☒ Corrective Action

Type of data submitted: (Check all that apply)

☒ Groundwater monitoring data from monitoring wells
☐ Groundwater monitoring data from private water supply wells
☐ Leachate monitoring data
☒ Surface water monitoring data
☐ Methane gas monitoring data
☒ Corrective action data (specify) MNA Parameters
☐ Other(specify)

Notification attached?

☐ No. No groundwater or surface water standards were exceeded.
☒ Yes, a notification of values exceeding a groundwater or surface water standard is attached. It includes a list of groundwater and surface water monitoring points, dates, analytical values, NC 2L groundwater standard, NC 2B surface water standard or NC Solid Waste GWPS and preliminary analysis of the cause and significance of any concentration.
☐ Yes, a notification of values exceeding an explosive methane gas limit is attached. It includes the methane monitoring points, dates, sample values and explosive methane gas limits.

Certification

To the best of my knowledge, the information reported and statements made on this data submittal and attachments are true and correct. Furthermore, I have attached complete notification of any sampling values meeting or exceeding groundwater standards or explosive gas levels, and a preliminary analysis of the cause and significance of concentrations exceeding groundwater standards. I am aware that there are significant penalties for making any false statement, representation, or certification including the possibility of a fine and imprisonment.

Madeline German, PG — Geologist — 919-828-0577 x 222

Facility Representative Name (Print) — Title — (Area Code) Telephone Number

Signature — Date: 9/12/14

Affix NC Licensed/ Professional Geologist Seal

NORTH CAROLINA LICENSED SEAL 2275 9/12/14 GEOLOGIST MADELINE GERMAN

14 N. Boylan Avenue, Raleigh, NC 27603

Facility Representative Address

C0828

NC PE Firm License Number (if applicable effective May 1, 2009)

Revised 6/2009

This page intentionally left blank.

August 2014 Groundwater Monitoring Report

Halifax County Closed MSW Landfill
NC Solid Waste Permit No. 42-04

Prepared for:

Halifax County Solid Waste Department
P.O. Box 70
Halifax, North Carolina 27839

September 2014

Prepared by:

SMITH+GARDNER

14 N. Boylan Avenue, Raleigh NC 27603 | 919.828.0577

PRINTED ON 100% RECYCLED PAPER

© 2014 Smith Gardner, Inc.
This document is intended for the sole use of the client for which it was prepared and for the purpose agreed upon by the client and Smith Gardner, Inc.

This page intentionally left blank.

August 2014 Groundwater Monitoring Report

Halifax County Closed MSW Landfill
NC Solid Waste Permit 42-04

Prepared For:

Halifax County Solid Waste Department
Halifax, North Carolina

S+G Project No. Halifax-8

NORTH CAROLINA LICENSED SEAL 2275 GEOLOGIST MADELINE GERMAN 9/12/14

Madeline German, P.G.
Project Geologist

NORTH CAROLINA LICENSED SEAL 1369 GEOLOGIST JOAN A. SMYTH 9/12/14

Joan A, Smyth, P.G.
Senior Hydrogeologist

September 2014

SMITH+GARDNER

14 N. Boylan Avenue, Raleigh NC 27603 | 919.828.0577

This page intentionally left blank.

Halifax County Closed MSW Landfill
NC Solid Waste Permit No. 42-04

August 2014 Groundwater Monitoring Report

Table of Contents

Page

1.0 INTRODUCTION 1
2.0 SITE HYDROGEOLOGY 1
3.0 SAMPLING LOCATIONS 2
4.0 SAMPLING PROCEDURES 2
5.0 FIELD & LABORATORY RESULTS 2
5.1 Field Results 2
5.2 Laboratory Analysis 2
5.3 Laboratory Results 3
5.3.1 Inorganic Constituents 3
5.3.2 Organic Constituents 3
5.3.3 Surface Water Results 4
5.3.4 MNA Constituents 4
6.0 GROUNDWATER CHARACTERIZATION 4
7.0 CONCLUSIONS 4

FIGURE

Figure 1 Groundwater Potentiometric Map

TABLES

Table 1 Groundwater Elevations & Velocities
Table 2 Field Parameters
Table 3 Detected Inorganic Constituents
Table 4 Detected Organic Constituents
Table 5 MNA Parameter Summary

APPENDICES

Appendix A Boring Logs
Appendix B Laboratory Analytical Report
Appendix C Time vs. Concentration Graphs

This page intentionally left blank.

1.0 INTRODUCTION

The Halifax County Landfill, operating under Solid Waste Permit #42-04, is required to submit semi-annual groundwater monitoring reports (15A NCAC 13B .0544) for assessment monitoring. This report presents the results from the semi-annual monitoring event conducted August 4-6, 2014.

The Halifax County Landfill is currently accepting C&D waste over the closed, unlined municipal solid waste (MSW) landfill. In December 1997 the landfill stopped accepting MSW; and the County is currently transferring MSW waste off-site to a lined landfill. The old landfill was closed per Solid Waste Regulations and a certification report was submitted to the Solid Waste Section (SWS) in September 1998. In 2007 an Assessment of Corrective Measures[1] was prepared to evaluate previously detected groundwater quality issues as well as remedial options for the site. A Corrective Action Plan (CAP)[2] for the site was approved June 8, 2009. **Section 7.0** of this report provides an update regarding the current corrective action situation for this facility.

This report presents a field procedure summary, laboratory analyses, groundwater characterization and summary tables and graphs.

2.0 SITE HYDROGEOLOGY

According to the *1985 North Carolina Geological Map* and *Groundwater in the Halifax Area, North Carolina* (Dept. of Conservation and Development Bulletin #51, 1946) the landfill is situated on the eastern edge of the Eastern Piedmont Physiographic Province; slightly west of the Coastal Plain overlap. Generally, Western Halifax County is underlain by felsic to intermediate, crystalline igneous and metamorphic rocks of early to late Paleozoic age. Eastern Piedmont rocks generally exhibit a northeastern strike and locally dip gently eastward due to regional metamorphism and folding that produced a broad plunging anticline. The area was simultaneously intruded by a number of felsic (granite) plutons. The granitic pluton underlying the landfill is the Butterwood Creek intrusion.

Groundwater depths generally range from near surface level in the lowland areas along Brewer's Creek and its tributary up to 45 ft. below grade along the ridge east of the landfill. Groundwater at the site flows generally west towards Brewer's Creek and its tributary. There are minor seasonal variations in the flow pattern, but overall flow direction is consistent.

[1] Richardson Smith Gardner and Associates, Inc., Assessment of Corrective Measures Halifax County Landfill 12/07.

[2] Richardson Smith Gardner and Associates, Inc., Corrective Action Plan Halifax County Landfill 5/09.

3.0 SAMPLING LOCATIONS

The sampling event performed by Environment 1, Inc. utilized the groundwater monitoring network that includes thirteen monitoring wells (MW-1, MW-2A, MW-2AD, MW-3AS, MW-3D, MW-6D, MW-7D, MW-15R, MW-16A, MW-17, MW-18S, G-13 and G-13D) located around the landfill perimeter, and three surface water sampling points (SW-1, SW-2 and SW-3) up and downstream of the landfill. Only water levels were measured at two piezometer locations (BP-3 and BP-4) upgradient of the landfill.

Figure 1 illustrates sampling locations. Boring logs for the groundwater monitoring wells are included in **Appendix A**.

4.0 SAMPLING PROCEDURES

Sampling methods followed the protocol outlined in the North Carolina Water Quality Monitoring Guidance Document for Solid Waste Facilities (DENR, DWM) and the approved site Water Quality Monitoring Plan[3]. Each well was gauged to determine groundwater depth and then purged three to five well volumes or until dry. Depth to groundwater is presented in **Table 1**. Field measurements for pH, specific conductivity and temperature were recorded at each well.

Samples were collected by Environment 1 personnel in laboratory prepared containers for the specified analytical procedures. Groundwater samples were properly preserved, placed on ice and transported to the laboratory facility within the specified hold times for each analysis. Trip and equipment blanks were also analyzed for quality control.

5.0 FIELD & LABORATORY RESULTS

5.1 Field Results

Temperature, pH, and specific conductance were measured in the field at the time of sampling via direct read instruments. The field parameter results are summarized in **Table 2** and have remained consistent with previously reported sampling events.

5.2 Laboratory Analysis

Samples were transported to Environment 1, Inc., in Greenville, NC, a North Carolina certified laboratory (NC Wastewater ID #10). Laboratory analysis included Appendix II metals and Volatile Organic Compounds (VOCs), pesticides, PCBs and semi-volatile organics analyzed via the EPA Test Method presented in the laboratory report.

Designated wells (MW-2A, MW-2AD, MW-3AS, MW-3D and G-13) were also analyzed for MNA and indicator parameters by Solid Waste Section approved methods as reported on

[3] Water Quality Monitoring Plan, Halifax County Landfill, Richardson Smith Gardner & Associates, May 2009.

the laboratory report included in **Appendix B**. Parameters were reported to the established Solid Waste Section Reporting Limits (SWSLs).

5.3 Laboratory Results

Analytical results were compared to the NCDWM Solid Waste Section Quantitation Limits (SWSLs) and 15A NCAC 2L.0200 (2LStandard). Constituent concentrations reported by the laboratory between the method detection limit (MDL) and SWSL are considered estimated values and are denoted with a "J" qualifier. Most constituents were either below the MDL or were non-quantifiable "J-values".

Time versus concentration graphs for the constituents detected above their respective 2L Standards are included in **Appendix C**.

5.3.1 Inorganic Constituents

Five inorganic constituents: barium, beryllium, cadmium, iron and zinc were detected in samples above their respective SWSL standards. Two inorganic constituents were detected at or above their 2L Standard:

- Cadmium (MW-2A) and
- iron (MW-2A, MW-2AD, MW-3AS, MW-3D and G-13)

Inorganic detections are summarized in **Table 3**.

5.3.2 Organic Constituents

The following constituents: 1,1-dichloroethane, 1,4-dichlorobenzene, benzene, cis-1,2–dichloroethene, chlorobenzene, dichlodifluoromethane, methylene chloride, tetrachloroethene, trichloroethene and vinyl chloride were detected in samples above their respective SWSLs. Six constituents were found at concentrations above their respective 2L Standards:

- Benzene (MW-3AS, MW-6D and MW-16A);
- 1,1-Dichloroethane (MW-2A, MW-2AD, MW-3D, MW-16A and MW-17);
- Methylene chloride (MW-16A);
- Tetrachloroethene (MW-3D and MW-16A);
- Trichloroethene (MW-16A) and
- Vinyl chloride (MW-2A, MW-2AD, MW-3D and MW-16A).

Organic detections are provided on **Table 4**. Concentration graphs, presented in **Appendix C**, indicate increasing concentrations over the 2L Standard for multiple VOCs in MW-16A.

5.3.3 Surface Water Results

Results from surface water sample analysis indicated no inorganic or organic constituents were detected above 2B Standards for Class C waters this event.

5.3.4 MNA Constituents

The general chemistry parameters COD, nitrate nitrogen, TOC, chloride, sulfide, turbidity, ORP and dissolved oxygen were measured for MNA associated wells MW-2A, MW-2AD, MW-3AS, MW-3D, and G-13 this sampling event. General groundwater chemistry indicates anaerobic conditions. MNA indicator results from this event are summarized in **Table 5**, and will be utilized for future site geochemistry and remedial strategy evaluation.

6.0 GROUNDWATER CHARACTERIZATION

A potentiometric surface map was prepared using groundwater data from this sampling event. The data indicates that groundwater is flowing generally to the west towards Brewer's Creek. This is consistent with groundwater flow patterns previously reported for the site. The potentiometric surface map is attached as **Figure 1**.

Groundwater flow velocities during the sampling event were calculated for two monitoring wells using the equation:

$$V = KI/n$$

where: K = hydraulic conductivity
I = groundwater gradient
n = porosity

Groundwater flow velocities ranged from 0.009 ft/day (MW-16A) to 0.28 ft/day (MW-2A). These calculated flow velocities are included in **Table 1**.

7.0 CONCLUSIONS

In general, the detected constituents are consistent with historical analytical data. Tetrachloroethene and trichloroethene concentrations in MW-16A continue to demonstrate an increasing trend. Due to this well's location up/cross-gradient, the source of this increase may be landfill gas. A landfill gas flare has been installed on a nearby landfill gas vent within the waste in an effort to reduce landfill gas pressures in this area. We will continue to watch the trends in this well. The next groundwater monitoring event is scheduled for February 2015. A groundwater monitoring report will be submitted to NCDENR after receipt and analysis of laboratory data.

FIGURES

This page intentionally left blank.

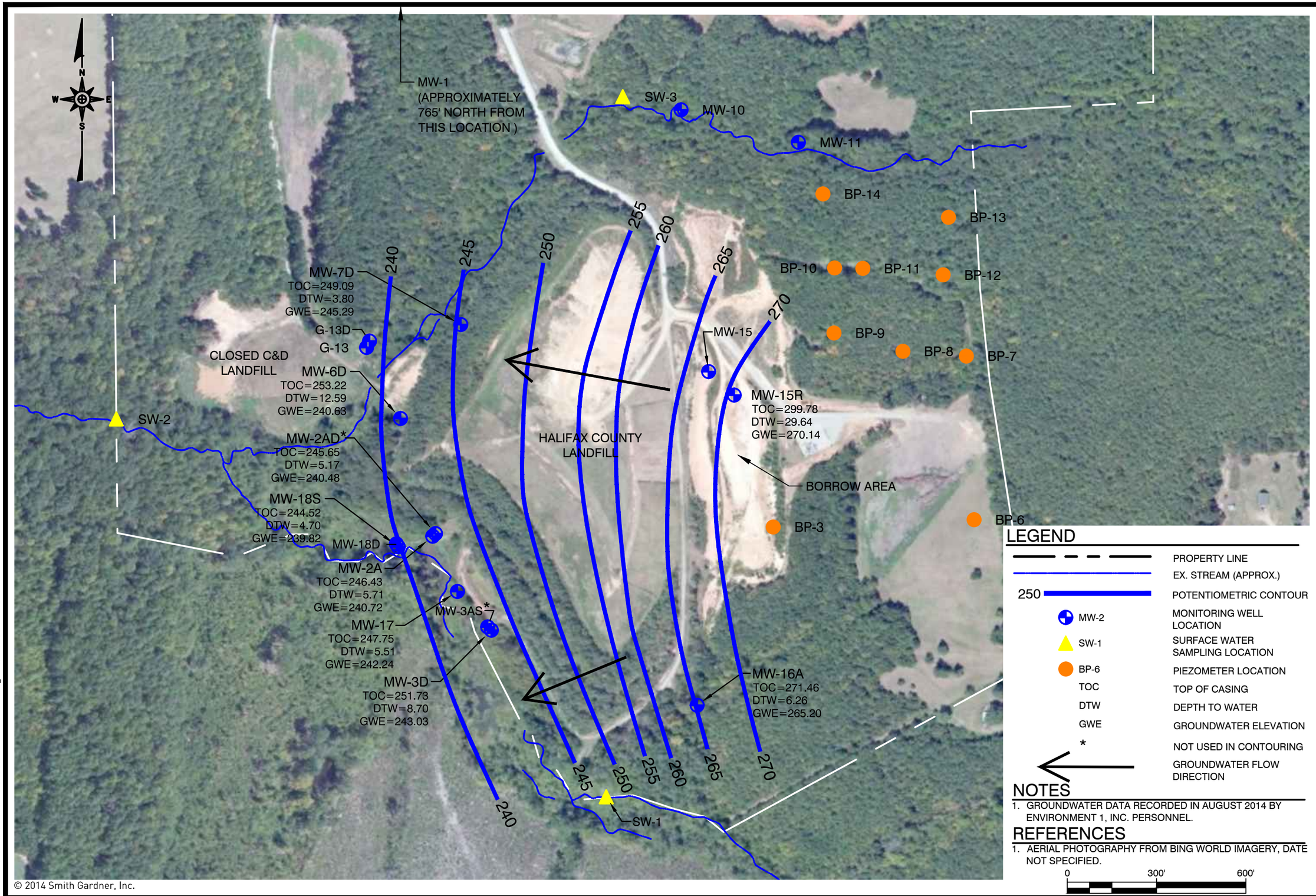

LEGEND

	PROPERTY LINE
	EX. STREAM (APPROX.)
250	POTENTIOMETRIC CONTOUR
MW-2	MONITORING WELL LOCATION
SW-1	SURFACE WATER SAMPLING LOCATION
BP-6	PIEZOMETER LOCATION
TOC	TOP OF CASING
DTW	DEPTH TO WATER
GWE	GROUNDWATER ELEVATION
*	NOT USED IN CONTOURING
	GROUNDWATER FLOW DIRECTION

NOTES

1. GROUNDWATER DATA RECORDED IN AUGUST 2014 BY ENVIRONMENT 1, INC. PERSONNEL.

REFERENCES

1. AERIAL PHOTOGRAPHY FROM BING WORLD IMAGERY, DATE NOT SPECIFIED.

0 300' 600'

© 2014 Smith Gardner, Inc.

G:\CAD\Halifax\Halifax-8\sheets\HALI-B0282.dwg - 9/12/2014 11:32 AM

PREPARED BY:

NC LIC. NO. C-0828 (ENGINEERING)

SMITH+GARDNER

14 N. Boylan Avenue, Raleigh NC 27603 | 919.828.0577

PREPARED FOR:

HALIFAX COUNTY
CLOSED MSW LANDFILL
POTENTIOMETRIC SURFACE MAP
AUGUST 2014

DRAWN:	T.R.S.
APPROVED:	M.M.G.
SCALE:	AS SHOWN
FIGURE NO.	1
DATE:	Sep 2014
PROJECT NO:	HALIFAX-8
FILENAME:	HALI-B0282

This page intentionally left blank.

TABLES

This page intentionally left blank.

SMITH+GARDNER

By: SWH
Date: 9/3/14

Table 1
Groundwater Elevations & Velocities
Halifax County Closed Landfill
August 4-6, 2014

Monitoring Location	TOC Elevation (ft)	Depth to Water (ft)	Water Table Elevation (ft)	Hydraulic Conductivity (ft/day)	Assumed Porosity	Hydraulic Gradient (ft/ft)	Ground Water Velocity (ft/day)
MW-1*	--	29.02	--	--	--	--	--
MW-2A	246.43	5.71	240.72	1.835	0.2	0.031	0.280
MW-2AD	245.65	5.17	240.48	--	--	--	--
MW-3AS	--	9.30	--	--	--	--	--
MW-3D	251.73	8.70	243.03	--	--	--	--
MW-6D	253.22	12.59	240.63	--	--	--	--
MW-7D	249.09	3.80	245.29	--	--	--	--
MW-15R	299.78	29.64	270.14	--	--	--	--
MW-16A	271.46	6.26	265.20	0.057	0.2	0.030	0.009
MW-17	247.75	5.51	242.24	--	--	--	--
MW-18S	244.52	4.70	239.82	--	--	--	--
G-13		12.34					
G-13D		12.42					
BP-3	--	29.21	-	--	--	--	--
BP-9	--	26.89	-	--	--	--	--

NOTE:

1.) MW-1 is not used in the ground water characterization calculations due to its remote location from the landfill
2.) NS = Not Sampled
3.) Hydraulic Conductivity data from slug tests performed by G.N. Richardson and Associates in 1997.
4.) Porosity values assumed from Groundwater & Wells (Driscoll)
5.) Velocity Calculated from V=K*I/n
    V = velocity
    K = Hydraulic Conductivity
    I = Gradient
    n = Porosity
6.) Deep wells not used in velocity calculations

SMITH+GARDNER

By: SWH
Date: 9/3/2014

Table 2
Field Parameters
Halifax County Closed Landfill
August 4-6, 2014

Monitoring Location	pH (std units)	Specific Conductivity (umhos/cm)	Temperature (°C)	Turbidity (NTU)	Dissolved Oxygen (DO) (mg/l)	Oxygen Reduction Potential (ORP) (mv)
MW-1	4.8	30	17	100	8.49	115
MW-2A	6.2	501	22	120	0.61	-17
MW-2AD	6.1	502	21	37	1.34	24
MW-3AS	6.0	892	19	310	0.87	-39
MW-3D	5.9	205	19	8.7	1.12	75
MW-6D	5.9	569	17	19	1.39	91
MW-7D	5.7	54	20	31	7.33	130
MW-15R	4.8	68	20	11	7.06	91
MW-16A	5.6	192	18	6.5	4.10	124
MW-17	5.8	170	19	73	0.60	87
MW-18S	6.2	216	21	160	1.23	6
G-13	5.3	113	18	230	1.87	100
G-13D	5.8	90	17	27	6.08	89
SW-1	6.6	210	21	NA	NA	NA
SW-2	6.7	353	22	NA	NA	NA
SW-3	6.3	708	20	NA	NA	NA

Note: Field data collected by Environment 1 personnel.
NA = Not Analyzed

SMITH+GARDNER

Table 3
Detected Inorganic Constituents
Halifax County Closed Landfill
August 4-6, 2014

By: SWH
Date: 9/3/2014

Monitoring Location	MDL	SWSL	2L or GWP* Standard	2B Standard	MW-1	MW-2A	MW-2AD	MW-3AS	MW-3D	MW-6D	MW-7D	MW-15R	MW-16A	MW-17	MW-18S	G-13	G-13D	SW-1	SW-2	SW-3
Antimony	0.12	6	1 *	640	0.56 J	0.19 J	0.52 J	0.36 J	0.76 J	0.42 J	1.1 J	1.8 J	0.26 J	0.25 J	0.21 J	1.1 J	2.5 J	<0.12	0.8 J	0.2 J
Arsenic	0.10	10	10	10	0.7 J	2.1 J	1.8 J	1.9 J	0.29 J	0.27 J	0.21 J	0.13 J	0.47 J	0.49 J	2.4 J	1.1 J	0.22 J	0.8 J	0.88 J	1.5 J
Barium	0.12	100	700	2000000	60.5 J	**159**	**139**	96.5 J	79.1 J	**646**	28.6 J	40.1 J	**120**	52.5 J	**109**	**142**	45.7 J	28.2 J	41.5 J	23.1 J
Beryllium	0.04	1	4 *	6.5	0.48 J	**1**	0.12 J	0.17 J	0.2 J	0.53 J	0.07 J	0.11 J	0.94 J	0.57 J	0.2 J	8	0.38 J	0.05 J	0.04 J	0.43 J
Cadmium	0.04	1	2	2	0.25 J	**2**	0.21 J	0.91 J	0.5 J	0.43 J	0.23 J	0.12 J	0.33 J	0.29 J	0.84 J	0.43 J	0.2 J	<0.04	<0.04	0.28 J
Cobalt	0.12	10	1 *	270	1.2 J	4.7 J	7.2 J	2.0 J	0.12 J	2.1 J	0.13 J	0.35 J	0.85 J	0.78 J	5.2 J	7.1 J	0.81 J	0.33 J	0.53 J	0.8 J
Copper	0.10	10	1000	7	1.5 J	2.3 J	0.46 J	0.87 J	0.47 J	0.59 J	0.41	0.98 J	0.5 J	0.95 J	1.1 J	4.8 J	5.4 J	0.61 J	0.39 J	0.37 J
Chromium, total	0.14	10	10	50	2.2 J	2.4 J	<0.14	0.25 J	0.33 J	<0.14	<0.14	<0.14	<0.14	0.36	0.58 J	0.7 J	0.87 J	0.36 J	<0.14	<0.14
Iron	16	300	300	1000	NA	**21150**	**5170**	**203125**	**371**	NA	NA	NA	NA	NA	NA	**25975**	NA	NA	NA	NA
Lead	0.13	10	15	25	3.8J	3.2 J	0.31 J	1.9 J	0.21 J	0.31 J	<0.13	<0.13	2.1 J	1.7 J	0.87 J	6.0 J	0.84 J	0.82 J	0.22 J	<0.13
Mercury	0.06	0.2	1	0.012	NA	<0.06	<0.06	<0.06	<0.06	<0.06	NA	<0.06	<0.06	<0.06	<0.06	NA	NA	NA	NA	NA
Nickel	0.12	50	100	88	1.1 J	1.5 J	2.0 J	1.4 J	1.1 J	1.9 J	0.35 J	1.0 J	0.73 J	0.97 J	1.6 J	1.5 J	0.99 J	0.61 J	1.0 J	2.1 J
Selenium	0.16	10	20	5	0.78 J	0.8 J	1.2 J	1.3 J	1.2 J	1.6 J	0.96 J	0.92 J	1.4 J	1.6 J	1.7 J	1.5 J	1.1 J	0.40 J	2.0 J	6.3 J
Silver	0.04	10	20	0.06	<0.04	<0.04	<0.04	<0.04	<0.04	<0.04	0.05 J	<0.04	0.09 J	0.06 J	0.04 J	<0.04	0.04 J	<0.04	<0.04	<0.04
Thallium	0.13	5.5	0.28 *	0.47	<0.13	0.15 J	<0.13	<0.13	<0.13	<0.13	<0.13	0.14 J	<0.13	<0.13	<0.13	0.18 J	<0.13	<0.13	<0.13	<0.13
Tin	0.05	100	2000 *	NE	NA	0.19 J	<0.05	<0.05	<0.05	<0.05	NA	<0.05	<0.05	0.1 J	<0.05	NA	NA	NA	NA	NA
Vanadium	0.06	25	0.3 *	NE	4.8 J	7.4 J	0.45 J	1.5 J	0.28 J	0.59 J	<0.06	<0.06	0.73 J	2.0 J	3.3 J	12.0 J	0.56 J	2.3 J	1.0 J	5.1 J
Zinc	0.53	10	1000	50	7.3 J	**22**	4.0 J	5.4 J	4.9 J	7.8 J	3.7 J	3.5 J	9.3 J	**10**	6.3 J	**30**	**20**	4.2 J	3.2 J	9.7 J

SWSL	-	Solid Waste Section Quantitation Limits
2L	-	Groundwater Standards (15A NCAC 2L 0200)
GWP	-	Groundwater Protection Standards (noted by *)
2B	-	NCAC 2B Standard for Class C waters
MDL	-	Method Detection Limit
Shading	-	Detection above 2L Standard
Bold	-	Constituents detected above SWSL
J	-	Laboratory defined detection between MDL and SWSL limit
< MDL	-	Not detected at or above MDL
NA	-	Not analyzed

Table units are presented in ug/l.
Lab data analysis by Environment 1, Inc. Report dated 09/02/2014, Client ID#6015

This page intentionally left blank.

SMITH+GARDNER

Table 4
Detected Organic Constituents
Halifax County Closed Landfill
August 4-6, 2014

By:SWH
Date: 9/3/2014

Monitoring Location	MDL	SWSL	2L Standard	MW-2A	MW-2AD	MW-3AS	MW-3D	MW-6D	MW-15R	MW-16A	MW-17	MW-18S
Benzene	0.24	1	1	0.3 J	0.8 J	**2.1**	0.6 J	**2.3**	<0.24	**3.9**	0.3 J	<0.24
1,1-Dichloroethane	0.20	5	6	**5.0**	**13.1**	2.1 J	**9.4**	0.5 J	2.2 J	**18.6**	**6.7**	1.9 J
1,1-Dichloroethene	0.17	5	7	<0.17	<0.17	<0.17	0.3 J	<0.17	<0.17	0.7 J	0.2 J	<0.17
1,2-Dichlorobenzene	0.32	5	20	<0.32	<0.32	<0.32	<0.32	<0.32	<0.32	1.3 J	<0.32	<0.32
1,2-Dichloroethane	0.21	1	0.4	<0.21	<0.21	<0.21	<0.21	<0.21	<0.21	0.4 J	<0.21	<0.21
1,2- Dichloropropane	0.21	1	0.6	<0.21	0.3 J	0.3 J	0.5 J	<0.21	<0.21	0.9 J	<0.21	<0.21
1,4-Dichlorobenzene	0.39	1	6	<0.39	**2.5**	**1.8**	0.6 J	**3.7**	<0.39	**2.2**	<0.39	<0.39
Dichlorodifluoromethane	0.51	5	1000	<0.51	<0.51	<0.51	<0.51	<0.51	<0.51	**16.2**	2.6 J	<0.51
Cis-1,2-Dichloroethene	0.25	5	70	<0.25	**15.6**	0.9 J	**11.9**	0.7 J	0.5 J	**48.2**	4.8 J	<0.25
Chlorobenzene	0.30	3	50	1 J	**4.1**	**4.5**	0.5 J	**9.6**	<0.3	1.5 J	<0.3	<0.3
Chloroethane	0.48	10	3000	<0.48	1.4 J	<0.48	<0.48	1.9 J	<0.48	<0.48	<0.48	<0.48
Methylene Chloride	0.64	1	5	<0.64	<0.64	<0.64	<0.64	<0.64	<0.64	**6.4**	<0.64	<0.64
Tetrachloroethene	0.17	1	0.7	<0.17	<0.17	<0.17	**1.1**	<0.17	0.9 J	**53.8**	**1.40**	<0.17
Trans-1,2 Dichloroethene	0.23	5	100	<0.23	<0.23	<0.23	<0.23	<0.23	<0.23	0.7 J	<0.23	<0.23
Trichloroethene	0.23	1	3	<0.23	**2.7**	<0.23	**1.6**	<0.23	0.3 J	**31.5**	**1.70**	<0.23
Trichlorofluoromethane	0.24	1	2000	<0.24	<0.24	<0.24	<0.24	<0.24	<0.24	0.6 J	0.3 J	<0.24
Vinyl Chloride	0.63	1	0.03	**1.3**	**6.9**	0.7 J	**1.2**	0.8 J	<0.63	**1.0**	<0.63	<0.63

SWSL - Solid Waste Section Quantitation Limits .
2L - Groundwater Standards (15A NCAC 2L 0200)
GWP - Groundwater Protection Standards (noted by *)
MDL - Method Detection Limit
Shading - Detection above 2L standard or GWP standard
Bold - Constituents detected above SWSL
J - Laboratory defined detection between the MDL and SWSL
<MDL - Not detected at or above MDL
NA - Not analyzed

Table units are presented in ug/l.
Lab data analysis by Environment 1, Inc. Report dated 09/02/2014, Client ID#6015

SMITH+GARDNER

By: SWH
Date: 9/3/2014

Table 5
MNA Parameter Summary
Halifax County Closed Landfill
August 4-6, 2014

	MDL*	SWSL	MW-2A	MW-2AD	MW-3AS	MW-3D	G-13
COD, ug/l	20000	NE	22000	<20000	46000	<20000	<20000
Nitrate Nitrogen as N, ug/l	40	10000	<40	<40	<40	<40	110 J
Total Organic Carbon, ug/l	46	NE	5350	1100	7980	1040	3140
Chloride, ug/l	5000	NE	7000	8000	10000	9000	7000
Turbidity, NTU	1	NE	120	37	310	8.7	230
Dissolved Oxygen, ug/l	100	NE	610	1340	870	1120	1870
ORP, mv	--	NE	-17	24	-39	75	100

MDL	-	Method Detection Limit
SWSL	-	Solid Waste Section Quantitation Limits
J	-	Laboratory defined detection between the MDL and SWSL
< MDL	-	Not detected at or above MDL
NE	-	Not established
NA	-	Not Analyzed

Lab data analysis by Environment 1, Inc. Report dated 09/02/2014, Client ID#6015

Appendix A

Boring Logs

This page intentionally left blank.

FIELD BOREHOLE LOG

BOREHOLE NUMBER: MW-2A

PROJECT NUMBER HALIFAX-2
PROJECT NAME: HALIFAX COUNTY LANDFILL
LOCATION HALIFAX, NC
DRILLING COMPANY BORE & CORE
RIG TYPE & NUMBER MOBILE B-57 ATV
DRILLING METHOD HOLLOW STEM AUGER
WEATHER: HOT, HUMID
FIELD PARTY: BILL BROW
GEOLOGIST DAVID GARRETT
DATE BEGUN: 7/25/95 DATE COMPLETED: 7/26/95

TOP OF CASING ELEVATION -
TOTAL DEPTH: 16.0
GROUND SURFACE ELEVATION -
SHEET 1 OF 1

STATIC WATER LEVEL (BLS)		
WD=While Drilling AB=After Boring		
Depth(ft)	7.3 FT	
Time	2:00 PM	
Date	7/25/95	

DEPTH	BLOW COUNTS	SAMPLING METHOD	SAMPLE NUMBER	MOISTURE	CONSISTANCY	SAMPLE RECOVERY	DRILL METHOD	LITHOLOGY DESCRIPTION
0.0–3.0				D				SILTY SAND: Loose red-brown very silty clayey coarse-fine SAND; SM-ML; fill pad.
3.0–6.0	2, 3, 3	Ss	S1					SILT: M. stiff black-gray fine sandy clayey SILT; wet; alluvium; ML.
6.0–9.0	8, 10, 11	Ss	S2					SAND: Loose light-gray and red-gray slightly silty-clayey fine-coarse SAND; alluvium; very clayey from 9.5' to 10.5'; fine rounded gravel from 10.5' to 12.5'; Water level at 7.3 ft; SW-SM; SC, CL, SW.
9.0–12.0	10, 7, 7	Ss	S3	W				
12.0–15.0	26, 50/0	Ss	4'					SAND: V. dense brown clayey fine SAND w/ scattered coarse sand; SM-ML; residual soil; well developed upon completion by surging and overpumping.

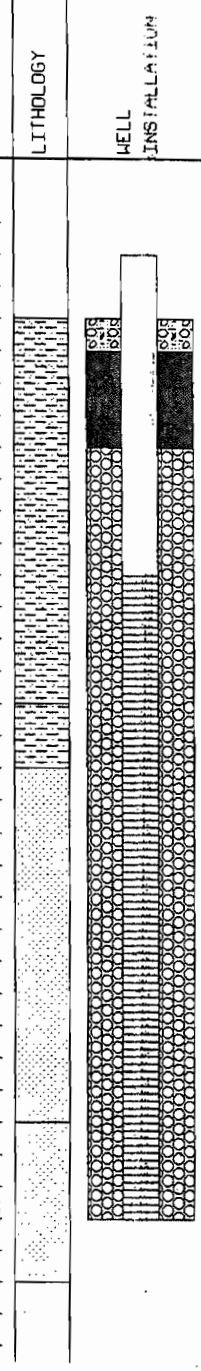

FIELD BOREHOLE LOG

BOREHOLE NUMBER: MW-2aa

PROJECT NUMBER: HALIFAX-14
PROJECT NAME: Halifax County LandFill
LOCATION: Aurelian Springs, North Carolina
DRILLING COMPANY: Engineering Tectonics, P.A.
RIG TYPE & NUMBER: MOBILE B-60
DRILLING METHOD: Hollow Stem Auger
WEATHER: Cloudy, 70 degrees
FIELD PARTY: David Barron
GEOLOGIST: Philip May
DATE BEGUN: 9/1/99 DATE COMPLETED: 9/1/99

TOP OF CASING ELEVATION: TBD
TOTAL DEPTH: 40.0 FT
GROUND SURFACE ELEVATION: TBD
SHEET 1 OF 1

STATIC WATER LEVEL (BLS)		
WD-While Drilling AB-After Boring		
Depth(ft)	6.0'	5.25'
Time	12:00	9:00
Date:	9/1/99	9/2/99

DEPTH	BLOW COUNTS	SAMPLING METHOD	SAMPLE NUMBER	MOISTURE	CONSISTANCY	SAMPLE RECOVERY	DRILL METHOD	LITHOLOGY DESCRIPTION
10.0	5 5 6	Ss	61	W		10"		CLAYEY SILTY SAND: Grey clayey silty sand, wet, Fe staining and quartz gravel.
15.0	15 29 34	Ss	62	W		12"		SILTY SAND: Mottled white, tan-pink, grey & rust M-C slightly silty sand, moist, relict rock, quartz, some mica.
20.0	50/4	Ss	63	W		2"		PWR: Wet C sand, partially weathered rock, tan-pink gravel w/ white, brown, & grey mottling, micaceous;
25.0	50/3	Ss	64	W		1"		25.0' same as above;
30.0	50/4	Ss	65	W		2"		30.0' same as above;
35.0	50/2	Ss	66	W		0"		35.0' same as above;
40.0								40.0' Boring terminated at 40'.

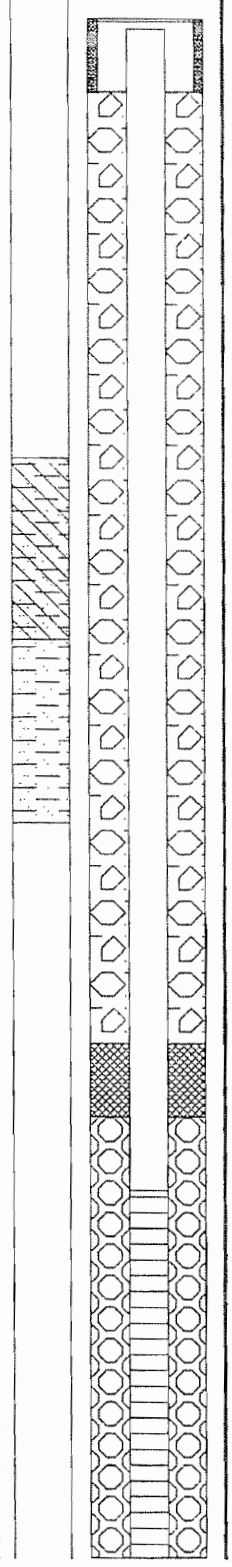

North Carolina - Department of Environment and Natural Resources - Division of Water Quality - Groundwater Section
P.O. Box 29578 - Raleigh, N.C. 27626-0578-Phone (919) 733-3221

'VELL CONSTRUCTION RECORD

Well ID: MW-2ad

DRILLING CONTRACTOR: Engineering Tectonics, P.A.
DRILLER REGISTRATION #: 835
STATE WELL CONSTRUCTION PERMIT#:

1. WELL USE (Check Applicable Box): Residential ☐ Municipal ☐ Industrial ☐ Agricultural ☐ Monitoring ☒
Recovery ☐ Heat Pump Water Injection ☐ Other ☐ If Other, List Use:

2. WELL LOCATION: (Show sketch of the location below)
Nearest Town: Aurelian Springs County: Halifax
Liles Road
(Road, Community, or Subdivision and Lot No.)

3. OWNER Halifax County
ADDRESS
(Street or Route No.)
Halifax NC
City or Town State Zip Code

4. DATE DRILLED 9/1/99
5. TOTAL DEPTH 40.0
6. CUTTINGS COLLECTED YES ☐ NO ☒
7. DOES WELL REPLACE EXISTING WELL? YES ☐ NO ☒
8. STATIC WATER LEVEL Below Top of Casing: 5.26 FT.
(Use '+' if Above Top of Casing)
9. TOP OF CASING IS 2.5 FT. Above Land Surface *
* Casing Terminated at/or below land surface is illegal unless a variance is issued in accordance with 15A NCAC 2C .01 18
10. YIELD(gpm): METHOD OF TEST
11. WATER ZONES (depth):

12. CHLORINATION: Type Amount

DEPTH From	To	DRILLING LOG Formation Description
See attached boring log		

If additional space is needed use back of form

13. CASING:

	Depth From	TO	Ft.	Diameter	Wall Thickness or Weight/Ft	Material
	2.0	30.0		2"		PVC

14. GROUT:

	Depth From	TO	Ft.	Material	Method
	0	26.0		Portland cement	Tremie
	26.0	28.0		Bentonite	

15. SCREEN:

	Depth From	TO	Ft	Diameter	Slot Size	Material
	30.0	40.0		2 in.	10 in.	PVC
				in.	in.	
				in.	in.	

16. SAND/GRAVEL PACK:

	Depth From	To	Ft.	Size	Material
	28.0	40.0		No. 2 Filter Sand	

17. REMARKS:

LOCATION SKETCH
(Show direction and distance from at least two State Roads, or other map reference points)

I DO HEREBY CERTIFY THAT THIS WELL WAS CONSTRUCTED IN ACCORDANCE WITH 15A NCAC 2C, WELL CONSTRUCTION STANDARDS, AND THAT A COPY OF THIS RECORD HAS BEEN PROVIDED TO THE WELL OWNER.

FOR OFFICE USE ONLY
Quad No:

SIGNATURE OF CONTRACTOR OR AGENT DATE
Submit original to Division of Water Quality and copy to well owner.

FIELD BOREHOLE LOG

BOREHOLE NUMBER: MW-3A-S

PROJECT NUMBER HALIFAX-2
PROJECT NAME HALIFAX COUNTY LANDFILL
LOCATION HALIFAX, NC
DRILLING COMPANY BORE & CORE
RIG TYPE & NUMBER MOBILE B-57 ATV
DRILLING METHOD HOLLOW STEM AUGER
WEATHER HOT, HUMID
FIELD PARTY BILL BROW
GEOLOGIST DAVID GARRETT
DATE BEGUN 7/25/95 DATE COMPLETED 7/25/95

TOP OF CASING ELEVATION -
TOTAL DEPTH 21
GROUND SURFACE ELEVATION -
SHEET 1 OF 1

STATIC WATER LEVEL (BLS)		
WD=While Drilling AB=After Boring		
Depth(ft)	6.0 FT	
Time	3:45PM	
Date	7/25/95	

DEPTH	BLOW COUNTS	SAMPLING METHOD	SAMPLE NUMBER	MOISTURE	CONSISTANCY	SAMPLE RECOVERY	DRILL METHOD	LITHOLOGY DESCRIPTION
1.0								
0.0								SILTY SAND: Loose brwon-gray dry silty fine SAND w/ scattered roots, sticks, and inert debris on surface; SM.
1.0								
2.0				D				
3.0	2	Ss	S1					
4.0	1							SAND: Soft, dark brown wet clayey silty fine SAND w/ small sticks, rounded pebbles; alluvium; CL/ML.
	1							
5.0								
6.0								
7.0								
8.0								
9.0	4	Ss	S2					
10.0	4			W				
	6							
11.0								CLAYEY SILT: Stiff orange-yellow clayey SILT w/ coarse sand, scattered mica; relict rock texture; residual soil; ML; saturated below 11'.
12.0								
13.0								
14.0	6	Ss	S3					SILTY SAND: Orange-white mottled silty fine-coarse SAND, trace clay, mica; residual soil, weathered granite; SM.
15.0	6							
	7							
16.0								
17.0								
18.0								
19.0	8	Ss	S4					
20.0	9							
	13							
21.0								

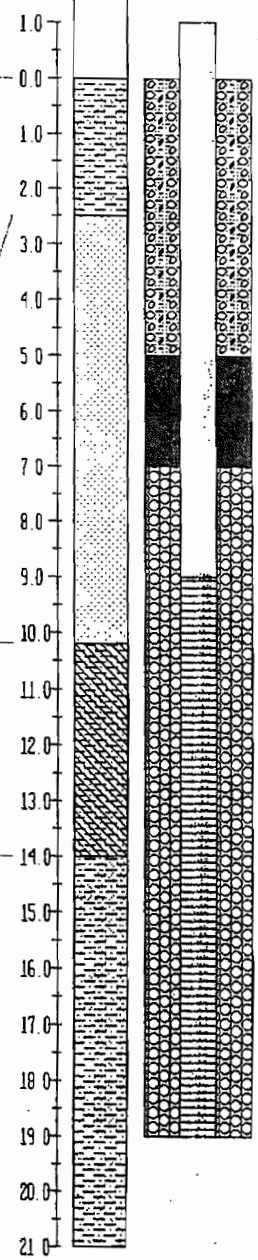

WELL COMPLETION RECORD

MW-6A MW-6d

'I ETE ALL INFORMATION REQUESTED BELOW FOR EACH WELL INSTALLED, AND RETURN FORM TO THE N.C. ' MENT OF HUMAN RESOURCES, SOLID AND HAZARDOUS WASTE MANAGEMENT BRANCH, 91, RALEIGH, N.C. 27602

OF SITE: Halifax County Sanitary Landfill	PERMIT NO.: 41-0176-WM-0033
ES: R. 1417 Aurelian Springs, N.C.	OWNER (print): Halifax County
G CONTRACTOR: ore & Core, Inc.	REGISTRATION NO.: 763

Type:	PVC dia. 2 in.	Grout Depth:	from 0' to -21' ft. - dia. 4 in.
Depth:	from 2' to -25 ft. - dia. 2 in.	Bentonite Seal:	from -21' to -23 ft. - dia. 4 in.
Type:	slotted .010 dia. 2 in.	Sand/Gravel PK:	from -23 to -40 ft. - dia. 4 in.
Depth:	from -25 to -40 ft. - dia. 2 in.	Total Well Depth:	from 2' to -41 ft. - dia. 4 in.

Water Level: 11' 7" Below ground surface ~~feet from top of casing~~ Date Measured 11 / 26 / 91

(m): _____ Method of Testing: _____ Casing is _____ feet above land surface

DRILLING LOG

DEPTH FROM	TO	FORMATION DESCRIPTION
	2.8	Brown fine sandy silt
	10.6	Brown medium to fine silt
C 6	22.4	Damp DrkBr.Med. sandy silt
2.4	40.0	Wet Br. fine sandy silt

LOCATION SKETCH

(show distance to numbered roads, or other map reference points)

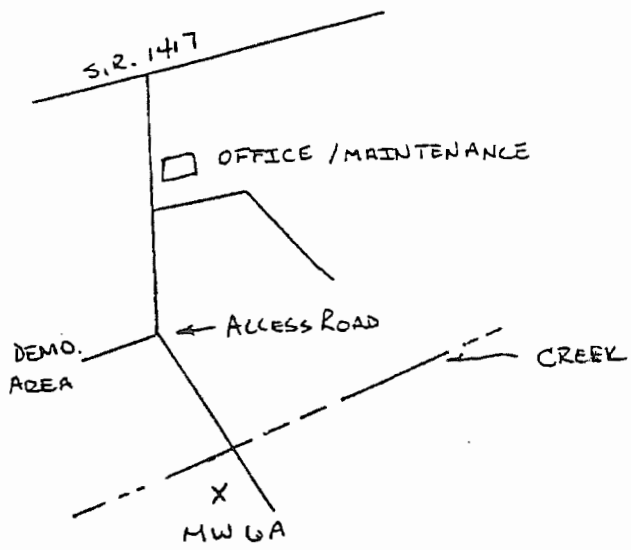

RKS: Well screened too deep.
Static water level is above the screen.

_____ SIGNATURE: _____

3342 (6/85)
& Hazardous Waste Management Branch

TYPICAL MONITORING WELL SCHEMATIC

PROJECT HALIFAX COUNTY LANDFILL VERTICAL EXPANSION
WELL NUMBER MW-6A

6d

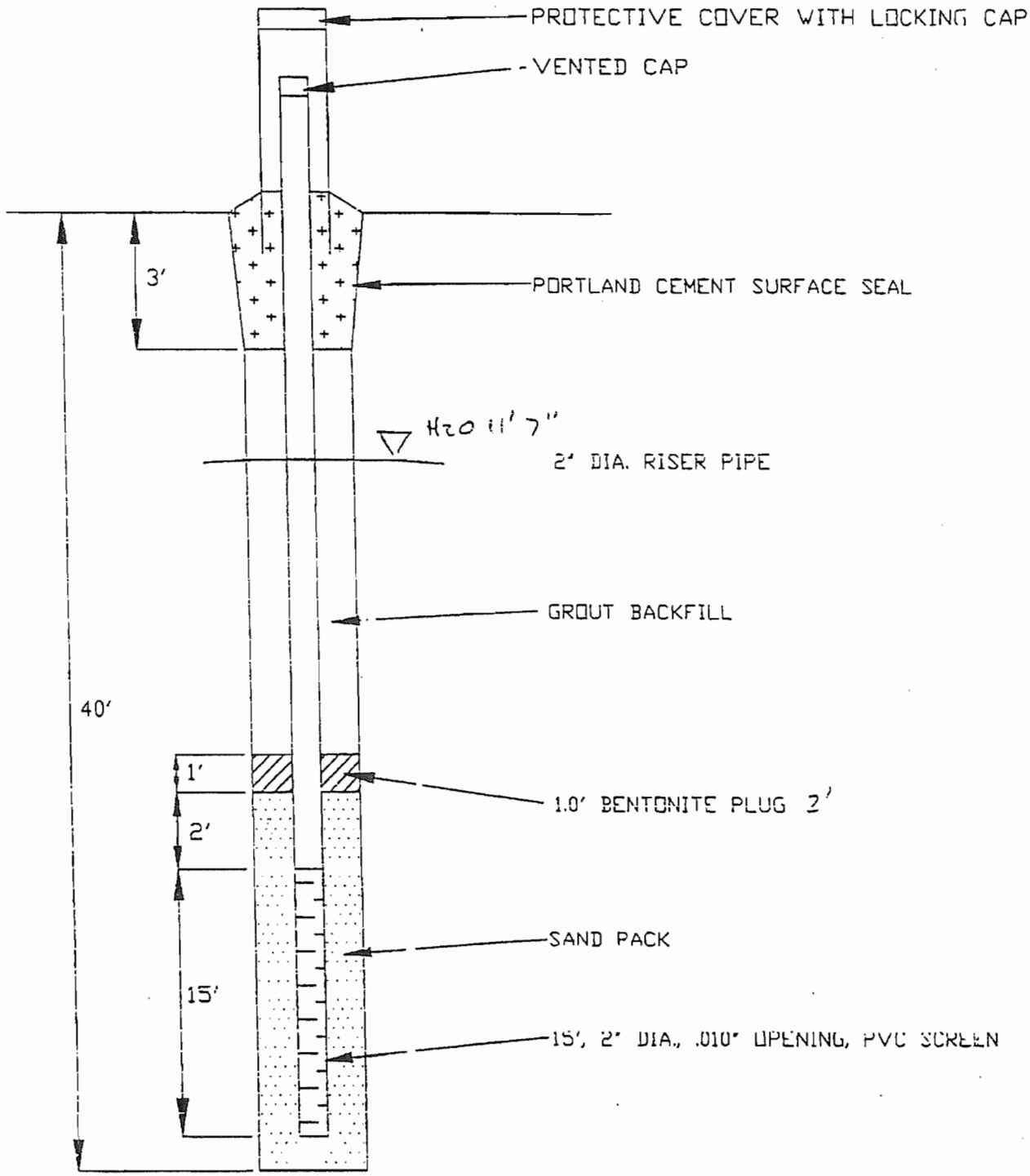

TEST BORING FIELD REPORT

MW6d

Name Halifax County Landfill Vertical Expansion Job No. _____

Supervisor Tony Crew Ben Hrs. Drilling ____ Hrs. Moving ____ Boring # MW6

a e 10/30/91 Weather _____ Ground Surface Elevation _____

Soil Strata			Sampling/Blows per Ft.				
o	To	Soil Description and Remarks	No.	Depth	1st6"	2nd6"	3rd6"
.0	2.8	Brown fine sandy silt w/rocks					
.8	10.6	Brown medium to fine sandy silt					
.6	22.4	Damp dark brown medium sandy silt					
.4	40.0	Wet brown fine sandy silt					
		B.T. 40.0					
		Set 2"x15' PVC screen at 40.0 with 30' PVC riser 4 bags					
		sand, ½ bucket bentonite 1 2" locking cap, 1 4"x5'					
		protective casing					

ter Level _____ at TOB

er Level _____ at _____

er Level _____ at 24 Hours

Losses _____

sing, Size _____ Length _____

Note: (Record Methods of Drilling & Depths)

CME 450 ATV
4¼" ID hollow stem auger
0.0 - 40.0

WELL COMPLETION RECORD

MW-7 MW-7d

'I ETE ALL INFORMATION REQUESTED BELOW FOR EACH WELL INSTALLED, AND RETURN FORM TO THE N.C. ' MENT OF HUMAN RESOURCES, SOLID AND HAZARDOUS WASTE MANAGEMENT BRANCH, 091, RALEIGH, N.C. 27602

.C.F SITE: ifax County Sanitary Landfill	PERMIT NO.: 41-0176-WM-0033
.E S: .. 1417 Aurelian Springs, N.C.	OWNER (print): Halifax County
.I G CONTRACTOR: 'e & Core, Inc.	REGISTRATION NO.: 763

'pe:	PVC	dia.	2 in.	Grout Depth:	from	0	to	-21'	ft. - dia. 4" in.
epth:	from 2	to -25	ft. - dia. 2 in.	Bentonite Seal:	from	-21'	to	-23'	ft. - dia. 4" in.
Type:	slotted PVC .010	dia.	2 in.	Sand/Gravel PK:	from	-23'	to	40'	ft. - dia. 4" in.
Depth:	from -25	to -40	ft. - dia. 2 in.	Total Well Depth:	from	2'	to	-40'	ft. - dia. 4" in.

W. ater Level: 3' 11" Below ground surface feet from top of casing Date Measured 11 / 26 / 91

(g m): _____ Method of Testing: _____ Casing is _____ feet above land surface

DRILLING LOG

DEPTH FROM	TO	FORMATION DESCRIPTION
	1.4	Brown fine sandy silt
4	6.7	Brown fine sandy silt
.7	14.3	Damp DrkBr. fine very sandy silt.
4 ?	40.0	Wet Brown medium sandy silt/gravel

LOCATION SKETCH

(show distance to numbered roads, or other map reference points)

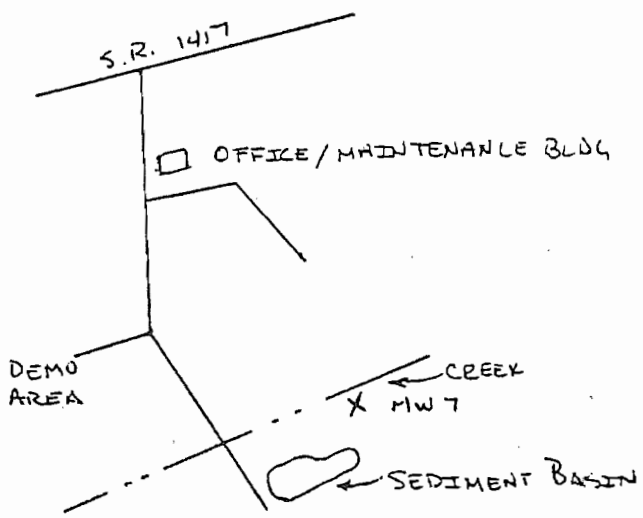

1 RKS: Well screened too deep.
Static water table is above the screen.

SIGNATURE: _____

3342 (6/85)
& Hazardous Waste Management Branch

TYPICAL MONITORING WELL SCHEMATIC

PROJECT HALIFAX COUNTY LANDFILL VERTICAL EXPANSION
WELL NUMBER MW-7

7d

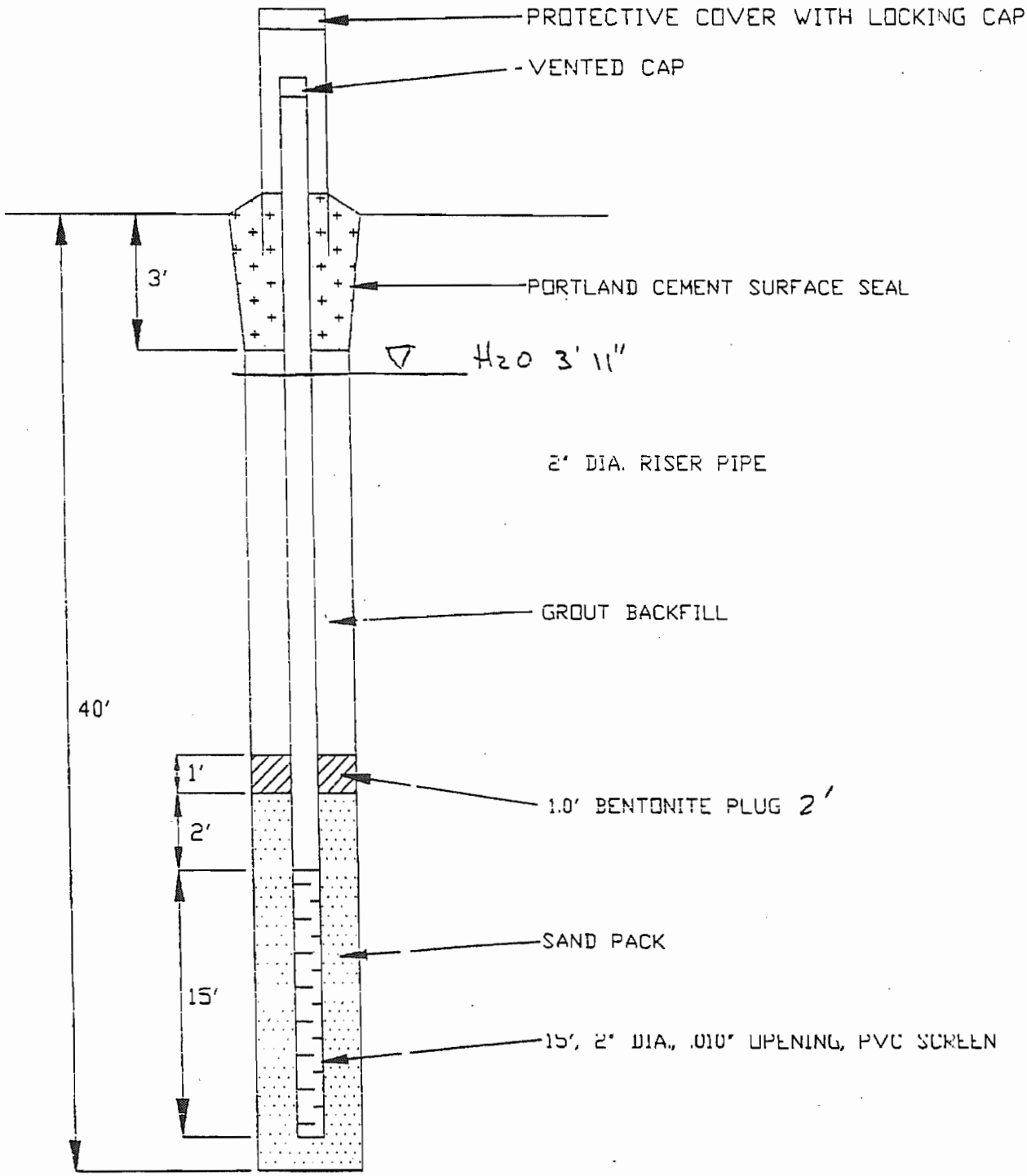

TEST BORING FIELD REPORT

MW7d

Name Halifax County Landfill Vertical Expansion Job No. _____

Supervisor Tony Crew Ben Hrs. Drilling ____ Hrs. Moving ____ Boring # MW7

Date 10/31/91 Weather _____ Ground Surface Elevation _____

Soil Strata			Sampling/Blows per Ft				
From	To	Soil Description and Remarks	No.	Depth	1st6"	2nd6"	3rd6"
.0	1.4	Brown fine sandy silt with roots					
.4	6.7	Brown fine sandy silt					
.	14.3	Damp dark brown fine very sandy silt					
.3	40.0	Wet brown medium sandy silt with gravel B.T. 40.0					
		Set 2" PVC screen (15') at 40.0 with 30' PVC riser 4 bags					
		sand, ½ bucket Bentonite 1 2" locking cap, 1 4"x5'					
		protective casing					

ater Level _____ at TOB

er Level _____ at _____

Level _____ at 24 Hours

Losses _____

asing, Size _____ Length _____

Note: (Record Methods of Drilling & Depths)

CME 450 ATV
4¼" ID hollow stem auger
0.0 - 40.0

FIELD BOREHOLE LOG

BOREHOLE NUMBER: MW-15R

PROJECT NUMBER: HALIFAX-14
PROJECT NAME: Halifax County Landfill
LOCATION: Aurelian Springs, North Carolina
DRILLING COMPANY: Engineering Tectonics, P.A.
RIG TYPE & NUMBER: MOBILE B-60
DRILLING METHOD: Hollow Stem Auger
WEATHER: Cloudy, 70 degrees
FIELD PARTY: David Barron
GEOLOGIST: Philip May
DATE BEGUN: 8/31/99 DATE COMPLETED: 8/31/99

TOP OF CASING ELEVATION TBD
TOTAL DEPTH 43.0 FT
GROUND SURFACE ELEVATION: TBD
SHEET: 1 OF: 1

STATIC WATER LEVEL (BLS)		
WD=While Drilling AB=After Boring		
Depth(Ft)	31.5'	31.55'
Time	2:00	12:00
Date	8/31/99	9/1/99

DEPTH	BLOW COUNTS	SAMPLING METHOD	SAMPLE NUMBER	MOISTURE	CONSISTANCY	SAMPLE RECOVERY	DRILL METHOD	LITHOLOGY DESCRIPTION
5.0	5 6 8	Ss	81	SM		8"		SANDY CLAYEY SILT: Slightly moist rust-brown F sandy clayey silt, mottled (20%) w/ grey clay & some gravel, lower 1" moist white F sandy silt w/ rust mottling, some Mn & quartz throughout.
10.0	6 10 15	Ss	82	SM		12"		CLAYEY SILTY SAND: Slightly moist tan-pink clayey silty F sand w/ grey, white, yellow, & rust mottles (50%);
15.0	9 12 15	Ss	83	SM		12"		15.0' same as above, grading into rust orange matrix w/ other mottles, some mica & quartz.
20.0	10 14 17	Ss	84	M		12"		SANDY CLAYEY SILT: Moist M-C sandy clayey silt, mottled tan-pink, grey-black, white, & rust, quartz gravel;
25.0	8 11 15	Ss	85	M		6"		25.0' Moist M-C sandy clayey silt, grey-tan-pink, brown-black, grey-tan, & white mottles, quartz, Feldspar, Mn, Mica;
30.0	9 17 25	Ss	86	M		8"		30.0' same as above;
35.0	20 29 11	Ss	87	W		12"		35.0' same as above, very moist;
43.0	11 20 33	Ss	88	W		14"		43.0' same as above, wet, boring terminated at 43.0'.

LITHOLOGY

WELL INSTALLATION

North Carolina - Department of Environment and Natural Resources - Division of Water Quality - Groundwater Section
P.O. Box 29578 - Raleigh, N.C. 27626-0578-Phone (919) 733-3221

WELL CONSTRUCTION RECORD

Well ID: MW-15r

DRILLING CONTRACTOR: Engineering Tectonics, P.A.
DRILLER REGISTRATION #: 835
STATE WELL CONSTRUCTION PERMIT#:

1. WELL USE (Check Applicable Box): Residential ☐ Municipal ☐ Industrial ☐ Agricultural ☐ Monitoring ☒
Recovery ☐ Heat Pump Water Injection ☐ Other ☐ If Other, List Use:

2. WELL LOCATION: (Show sketch of the location below)
Nearest Town: Aurelian Springs County: Halifax
Liles Road
(Road, Community, or Subdivision and Lot No.)

3. OWNER Halifax County
ADDRESS
(Street or Route No.)
Halifax NC
City or Town State Zip Code

4. DATE DRILLED 8/31/99
5. TOTAL DEPTH 43.0
6. CUTTINGS COLLECTED YES ☐ NO ☒
7. DOES WELL REPLACE EXISTING WELL? YES ☐ NO ☒
8. STATIC WATER LEVEL Below Top of Casing: 31.55 FT
(Use + if Above Top of Casing)
9. TOP OF CASING IS 2.5 FT. Above Land Surface *
* Casing Terminated at/or below land surface is illegal unless a variance is issued in accordance with 15A NCAC 2C .01 18
10. YIELD(gpm): METHOD OF TEST
11. WATER ZONES (depth):

DEPTH From	DEPTH To	DRILLING LOG Formation Description
See attached boring log		

If additional space is needed use back of form

12. CHLORINATION: Type Amount

13. CASING:

	Depth From	Depth TO	Ft.	Diameter	Wall Thickness or Weight/Ft	Material
	2.0	33.0		2"		PVC

14. GROUT:

	Depth From	Depth TO	Ft.	Material	Method
	0	29.0		Portland cement	Tremie
	29.0	31.0		Bentonite	

15. SCREEN:

	Depth From	Depth TO	Ft	Diameter	in.	Slot Size	in.	Material
	33.0	43.0		2		10		PVC

16. SAND/GRAVEL PACK:

	Depth From	Depth To	Ft.	Size	Material
	31.0	43.0		No. 2 Filter Sand	

17. REMARKS:

LOCATION SKETCH
(Show direction and distance from at least two State Roads, or other map reference points)

I DO HEREBY CERTIFY THAT THIS WELL WAS CONSTRUCTED IN ACCORDANCE WITH 15A NCAC 2C, WELL CONSTRUCTION STANDARDS, AND THAT A COPY OF THIS RECORD HAS BEEN PROVIDED TO THE WELL OWNER.

FOR OFFICE USE ONLY
Quad No:

SIGNATURE OF CONTRACTOR OR AGENT DATE
Submit original to Division of Water Quality and copy to well owner.

FIELD BOREHOLE LOG

BOREHOLE NUMBER: MW-16A

PROJECT NUMBER HALIFAX-2
PROJECT NAME HALIFAX COUNTY LANDFILL
LOCATION HALIFAX, NC
DRILLING COMPANY: BORE & CORE
RIG TYPE & NUMBER: MOBILE B-57 ATV
DRILLING METHOD: HOLLOW STEM AUGER
WEATHER HOT, HUMID
FIELD PARTY: BILL BROW
GEOLOGIST: GREG MILLS
DATE BEGUN: 7/26/95 DATE COMPLETED: 7/26/95

TOP OF CASING ELEVATION -
TOTAL DEPTH 16.0
GROUND SURFACE ELEVATION -
SHEET 1 OF 1

STATIC WATER LEVEL (BLS)		
WO=While Drilling AB=After Boring		
Depth(Ft)	7.2 FT	
Time	3:00 PM	
Date	7/26/95	

DEPTH	BLOW COUNTS	SAMPLING METHOD	SAMPLE NUMBER	MOISTURE	CONSISTANCY	SAMPLE RECOVERY	DRILL METHOD	LITHOLOGY DESCRIPTION
1.0								
0.0								SAND: Tan coarse grained SAND w/ some organics.
1.0								
2.0				D				CLAYEY SAND: White, pink and orange coarse grained clayey SAND with mica, feldspar, K-feldspar, and some quartz; weathered granite; residual soil; SC.
3.0								
4.0	6	Ss	S1					
5.0	7 9							
6.0								
7.0								
8.0								
9.0	5	Ss	S2					
10.0	8 8			W				
11.0								
12.0								
13.0								
14.0	86	Ss	S3					
15.0	50/0	4'						

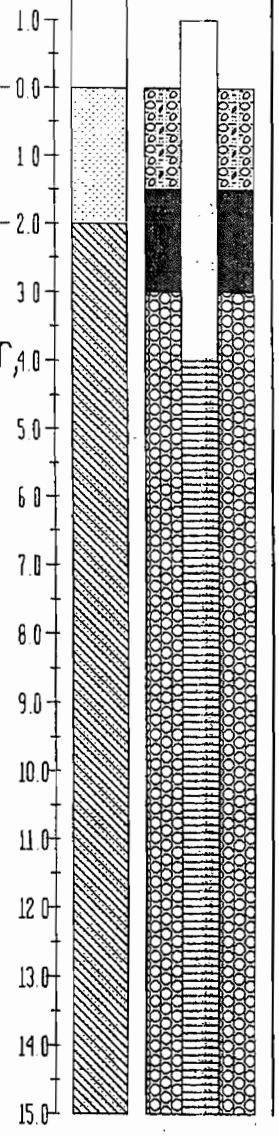

Richardson Smith Gardner and Assoc
14 North Boylan Avenue, Raleigh NC 27603
(919) 828-0577

FIELD BOREHOLE LOG

BOREHOLE NUMBER **MW-17**

PROJECT NAME: **Halifax Landfill**
OCATION: **Halifax Co.**
DRILLING CO: **McCall Bros.**
DRILLING METHOD: **HSA**
FIELD PARTY: **Ken McDonald**
GEOLOGIST: **J. Smyth**
DATE BEGUN: **10/03/07** DATE COMPLETED: **10/03/07**

TOTAL DEPTH: **25**
GROUND SURFACE ELEVATION:
TOP OF CASING ELEVATION:

STATIC WATER LEVEL (TOC)		
Depth (ft)		
Time		
Date		

DEPTH	BLOW COUNT	SAMPLING METHOD	RECOVERY	DRILL METHOD	DESCRIPTION	LITHOLOGY	DEPTH	WELL INSTALLATION
0.0				HSA	SILTY CLAY: Wet, dark brown silty clay with organic matter.		0.0	
1.0							1.0	
2.0							2.0	
3.0							3.0	
4.0							4.0	
5.0	2,2,4,6	SS	16"				5.0	
6.0							6.0	
7.0							7.0	
8.0							8.0	
9.0							9.0	
10.0	4,6,10,12	SS	14"		SAPROLITE: Wet, very weathered to weathered K-spar granitic saprolite. Boring terminated at 25' below grade.		10.0	
11.0							11.0	
12.0							12.0	
13.0							13.0	
14.0							14.0	
15.0	11,16,22,27	SS	8"				15.0	
16.0							16.0	
17.0							17.0	
18.0							18.0	
19.0							19.0	
20.0	7,22,29,33	SS	6"				20.0	
21.0							21.0	
22.0							22.0	
23.0							23.0	
24.0							24.0	
25.0							25.0	

Richardson Smith Gardner and Assoc
14 North Boylan Avenue, Raleigh NC 27603
(919) 828-0577

FIELD BOREHOLE LOG

BOREHOLE NUMBER **MW-18s**

PROJECT NAME: **Halifax Landfill**
LOCATION: **Halifax Co.**
DRILLING CO: **McCall Bros.**
DRILLING METHOD: **HSA**
FIELD PARTY: **Ken McDonald**
GEOLOGIST: **J. Smyth**
DATE BEGUN: **10/16/07** DATE COMPLETED: **10/16/07**

TOTAL DEPTH: **19**
GROUND SURFACE ELEVATION:
TOP OF CASING ELEVATION:

STATIC WATER LEVEL (TOC)		
Depth (ft)		
Time		
Date		

DEPTH	BLOW COUNT	SAMPLING METHOD	RECOVERY	DRILL METHOD	DESCRIPTION	LITHOLOGY	DEPTH	WELL INSTALLATION
0.0				HSA	SILTY CLAY: Moist to Wet gray green silty clay		0.0	
1.0							1.0	
2.0							2.0	
3.0							3.0	
4.0							4.0	
5.0	2,2,1,2	SS	6"				5.0	
6.0							6.0	
7.0							7.0	
8.0							8.0	
							9.0	
10.0	3,2,3,11	SS	8"		CLAYEY SILTY SAND: Wet, dark gray, clayey silty sand with some partially weathered rock.		10.0	
11.0							11.0	
12.0							12.0	
13.0							13.0	
14.0							14.0	
15.0	18,26,27,26	SS	12"		SAPROLITE: Wet weathered potassium feldspar granite saprolite. Auger Refusal at 19 feet. Running sands backfilled hole to 18' where well was then set.		15.0	
16.0							16.0	
17.0							17.0	
18.0							18.0	
19.0							19.0	

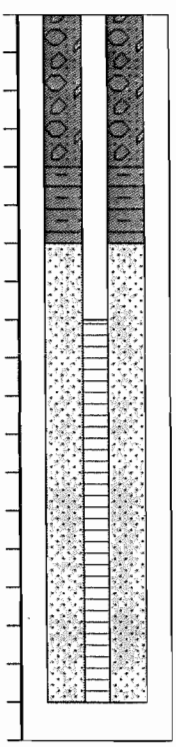

Richardson Smith Gardner and Assoc
14 North Boylan Avenue, Raleigh NC 27603
(919) 828-0577

FIELD BOREHOLE LOG

BOREHOLE NUMBER **MW-18d**

PROJECT NAME: **Halifax Landfill**
LOCATION: **Halifax Co.**
DRILLING CO: **McCall Bros.**
DRILLING METHOD: **HSA**
FIELD PARTY: **Ken McDonald**
GEOLOGIST: **J. Smyth**
DATE BEGUN: **10/16/07** DATE COMPLETED: **10/17/07**

TOTAL DEPTH: **52**
GROUND SURFACE ELEVATION:
TOP OF CASING ELEVATION:

STATIC WATER LEVEL (TOC)		
Depth (ft)		
Time		
Date		

DEPTH	BLOW COUNT	SAMPLING METHOD	RECOVERY	DRILL METHOD	DESCRIPTION	LITHOLOGY	DEPTH	WELL INSTALLATION
0.0				HSA	SILTY CLAY: Moist to Wet gray green silty clay		0.0	
1.0							1.0	
2.0							2.0	
3.0							3.0	
4.0							4.0	
5.0	2,2,1,2	SS	6"				5.0	
6.0							6.0	
7.0							7.0	
8.0							8.0	
							9.0	
10.0	3,2,3,11	SS	8"		CLAYEY SILTY SAND: Wet, dark gray, clayey silty sand with some partially weathered rock.		10.0	
11.0							11.0	
12.0							12.0	
13.0							13.0	
14.0							14.0	
15.0	18,26,27,26	SS	12"		SAPROLITE: Wet weathered potassium feldspar granite saprolite. Auger Refusal at 32 feet.		15.0	
16.0							16.0	
17.0							17.0	
18.0							18.0	
19.0							19.0	
20.0		Grab					20.0	
21.0							21.0	
22.0							22.0	
23.0							23.0	
24.0							24.0	
25.0		Grab					25.0	
26.0							26.0	
27.0							27.0	
28.0							28.0	
29.0							29.0	
		Grab					30.0	

Richardson Smith Gardner and Assoc
14 North Boylan Avenue, Raleigh NC 27603
(919) 828-0577

FIELD BOREHOLE LOG

BOREHOLE NUMBER **MW-18d**

PROJECT NAME: **Halifax Landfill**
LOCATION: **Halifax Co.**
DRILLING CO: **McCall Bros.**
DRILLING METHOD: **HSA**
FIELD PARTY: **Ken McDonald**
GEOLOGIST: **J. Smyth**
DATE BEGUN: **10/16/07** DATE COMPLETED: **10/17/07**

TOTAL DEPTH: **52**
GROUND SURFACE ELEVATION:
TOP OF CASING ELEVATION:

STATIC WATER LEVEL (TOC)		
Depth (ft)		
Time		
Date		

DEPTH	BLOW COUNT	SAMPLING METHOD	RECOVERY	DRILL METHOD	DESCRIPTION	LITHOLOGY	DEPTH	WELL INSTALLATION
31.0							31.0	
32.0				AH	GRANITE: Wet Potassium Feldspar Granite (observed by cuttings). Boring terminated at 52'.		32.0	
33.0							33.0	
34.0							34.0	
35.0		Grab					35.0	
36.0							36.0	
37.0							37.0	
38.0							38.0	
39.0							39.0	
40.0		Grab					40.0	
41.0							41.0	
42.0							42.0	
43.0							43.0	
44.0							44.0	
45.0		Grab					45.0	
46.0							46.0	
47.0							47.0	
48.0							48.0	
49.0							49.0	
50.0		Grab					50.0	
51.0							51.0	
52.0							52.0	

This page intentionally left blank.

Appendix B

Laboratory Analytical Report

This page intentionally left blank.

Environment 1, Incorporated

Drinking Water ID: 37715
Wastewater ID: 10

P.O. BOX 7085, 114 OAKMONT DRIVE
GREENVILLE, N.C. 27835-7085

PHONE (252) 756-6208
FAX (252) 756-0633

ID#: 6015 A

HALIFAX CO. LANDFILL (CLOSED MSW)
MS. GWEN MATTHEWS
P.O. BOX 70
HALIFAX ,NC 27839

DATE COLLECTED: 08/04/14
DATE REPORTED : 09/02/14

REVIEWED BY:

PARAMETERS	MDL	SWSL	SW-1	SW-2	SW-3	Analysis Date	Analyst	Method Code
PH (field measurement), Units			6.6	6.7	6.3	08/04/14	BF	4500HB-00
Antimony, ug/l	0.12	6.0	--- U	0.80 J	0.20 J	08/12/14	LFJ	EPA200.8
Arsenic, ug/l	0.10	10.0	0.80 J	0.88 J	1.5 J	08/12/14	LFJ	EPA200.8
Barium, ug/l	0.12	100.0	28.2 J	41.5 J	23.1 J	08/12/14	LFJ	EPA200.8
Beryllium, ug/l	0.04	1.0	0.05 J	0.04 J	0.43 J	08/13/14	LFJ	EPA200.8
Cadmium, ug/l	0.04	1.0	--- U	--- U	0.28 J	08/12/14	LFJ	EPA200.8
Cobalt, ug/l	0.12	10.0	0.33 J	0.53 J	0.80 J	08/13/14	LFJ	EPA200.8
Copper, ug/l	0.10	10.0	0.61 J	0.39 J	0.37 J	08/13/14	LFJ	EPA200.8
Total Chromium, ug/l	0.14	10.0	0.36 J	--- U	--- U	08/13/14	LFJ	EPA200.8
Lead, ug/l	0.13	10.0	0.82 J	0.22 J	--- U	08/12/14	LFJ	EPA200.8
Nickel, ug/l	0.12	50.0	0.61 J	1.00 J	2.1 J	08/13/14	LFJ	EPA200.8
Selenium, ug/l	0.16	10.0	0.40 J	2.0 J	6.3 J	08/12/14	LFJ	EPA200.8
Silver, ug/l	0.04	10.0	--- U	--- U	--- U	08/13/14	LFJ	EPA200.8
Thallium, ug/l	0.13	5.5	--- U	--- U	--- U	08/12/14	LFJ	EPA200.8
Vanadium, ug/l	0.06	25.0	2.3 J	1.0 J	5.1 J	08/13/14	LFJ	EPA200.8
Zinc, ug/l	0.53	10.0	4.2 J	3.2 J	9.7 J	08/12/14	LFJ	EPA200.8
Conductivity (at 25c), uMhos/cm	1.0	1.0	210	353	708	08/04/14	BF	2510B-97
Temperature, °C			21	22	20	08/04/14	BF	2550B-00

J = Between MDL and SWSL, U = Below ALL Quantitation Limits.

Environment 1, Incorporated

Drinking Water ID: 37715
Wastewater ID: 10

P.O. BOX 7085, 114 OAKMONT DRIVE
GREENVILLE, N.C. 27835-7085

PHONE (252) 756-6208
FAX (252) 756-0633

CLIENT: HALIFAX CO. LANDFILL (CLOSED MSW)
MS. GWEN MATTHEWS
P.O. BOX 70
HALIFAX, NC 27839

CLIENT ID: 6015 A

ANALYST: MAO
DATE COLLECTED: 08/04/14
DATE ANALYZED: 08/09/14
DATE REPORTED: 09/02/14

REVIEWED BY:

VOLATILE ORGANICS
EPA METHOD 8260B R1(96)

PARAMETERS, ug/l	MDL	SWSL	SW-1	SW-2	SW-3
1. Chloromethane	0.77	1.0	--- U	--- U	--- U
2. Vinyl Chloride	0.63	1.0	--- U	--- U	--- U
3. Bromomethane	0.67	10.0	--- U	--- U	--- U
4. Chloroethane	0.48	10.0	--- U	--- U	--- U
5. Trichlorofluoromethane	0.24	1.0	--- U	--- U	--- U
6. 1,1-Dichloroethene	0.17	5.0	--- U	--- U	--- U
7. Acetone	9.06	100.0	--- U	--- U	--- U
8. Iodomethane	0.26	10.0	--- U	--- U	--- U
9. Carbon Disulfide	0.23	100.0	--- U	--- U	--- U
10. Methylene Chloride	0.64	1.0	--- U	--- U	--- U
11. trans-1,2-Dichloroethene	0.23	5.0	--- U	--- U	--- U
12. 1,1-Dichloroethane	0.20	5.0	--- U	--- U	--- U
13. Vinyl Acetate	0.20	50.0	--- U	--- U	--- U
14. Cis-1,2-Dichloroethene	0.25	5.0	--- U	--- U	--- U
15. 2-Butanone	2.21	100.0	--- U	--- U	--- U
16. Bromochloromethane	0.27	3.0	--- U	--- U	--- U
17. Chloroform	0.25	5.0	--- U	--- U	--- U
18. 1,1,1-Trichloroethane	0.19	1.0	--- U	--- U	--- U
19. Carbon Tetrachloride	0.22	1.0	--- U	--- U	--- U
20. Benzene	0.24	1.0	--- U	--- U	--- U
21. 1,2-Dichloroethane	0.27	1.0	--- U	--- U	--- U
22. Trichloroethene	0.23	1.0	--- U	--- U	--- U
23. 1,2-Dichloropropane	0.21	1.0	--- U	--- U	--- U
24. Bromodichloromethane	0.21	1.0	--- U	--- U	--- U
25. Cis-1,3-Dichloropropene	0.24	1.0	--- U	--- U	--- U
26. 4-Methyl-2-Pentanone	1.19	100.0	--- U	--- U	--- U
27. Toluene	0.23	1.0	--- U	--- U	--- U
28. trans-1,3-Dichloropropene	0.28	1.0	--- U	--- U	--- U
29. 1,1,2-Trichloroethane	0.25	1.0	--- U	--- U	--- U
30. Tetrachloroethene	0.17	1.0	--- U	--- U	--- U
31. 2-Hexanone	1.57	50.0	--- U	--- U	--- U
32. Dibromochloromethane	0.24	3.0	--- U	--- U	--- U
33. 1,2-Dibromoethane	0.26	1.0	--- U	--- U	--- U
34. Chlorobenzene	0.30	3.0	--- U	--- U	--- U
35. 1,1,1,2-Tetrachloroethane	0.22	5.0	--- U	--- U	--- U
36. Ethylbenzene	0.21	1.0	--- U	--- U	--- U
37. Xylenes	0.68	5.0	--- U	--- U	--- U
38. Dibromomethane	0.28	10.0	--- U	--- U	--- U
39. Styrene	0.19	1.0	--- U	--- U	--- U
40. Bromoform	0.20	3.0	--- U	--- U	--- U
41. 1,1,2,2-Tetrachloroethane	0.26	3.0	--- U	--- U	--- U
42. 1,2,3-Trichloropropane	0.43	1.0	--- U	--- U	--- U
43. 1,4-Dichlorobenzene	0.39	1.0	--- U	--- U	--- U
44. 1,2-Dichlorobenzene	0.32	5.0	--- U	--- U	--- U
45. 1,2-Dibromo-3-Chloropropane	0.34	13.0	--- U	--- U	--- U
46. Acrylonitrile	2.72	200.0	--- U	--- U	--- U
47. trans-1,4-Dichloro-2-Butene	0.42	100.0	--- U	--- U	--- U

J = Between MDL and SWSL, U = Below ALL Quantitation Limits.

Environment 1, Inc.
P.O. Box 7085, 114 Oakmont Dr.
Greenville, NC 27858
environment1inc.com
Phone (252) 756-6208 • Fax (252) 756-0633

CHAIN OF CUSTODY RECORD

CLIENT: 6015 A **Week:** 35

HALIFAX CO. LANDFILL (CLOSED MSW)
MS. GWEN MATTHEWS
P.O. BOX 70
HALIFAX NC 27839

(252) 583-1807

DISINFECTION: ☐ CHLORINE ☐ UV ☐ NONE ☐ _____

CHLORINE NEUTRALIZED AT COLLECTION																				
pH CHECK (LAB)				12			12	12												
CONTAINER TYPE, P/G				P	P	P	P	G	G											
CHEMICAL PRESERVATION				A	A	A	A	E	E											
SAMPLE LOCATION	COLLECTION DATE	COLLECTION TIME	TOTAL CHLORINE, mg/l OR ug/l AT COLLECTION	TEMPERATURE, °C AT COLLECTION	# OF CONTAINERS	Field pH	Metals	Conductivity	Temperature	EPA 8260B	8260 Dup. 1									
SW-1	8-4-14	1040		21	4	G	G	G	G	G	G									
SW-2	8-4-14	1105		22	4	G	G	G	G	G	G									
SW-3	8-4-14	1010		20	4	G	G	G	G	G	G									

PARAMETERS/TESTS

A - NONE D - NAOH
B - HNO_3 E - HCL
C - H_2SO_4 F - ZINC ACETATE/NAOH
G - NA THIOSULFATE

CLASSIFICATION:
☐ WASTEWATER (NPDES)
☐ DRINKING WATER
☐ DWQ/GW
☒ SOLID WASTE SECTION

CHAIN OF CUSTODY MAINTAINED DURING SHIPMENT/DELIVERY
(Y) N

SAMPLES COLLECTED BY: (Please Print)
Bobby / Tom

SAMPLES RECEIVED IN LAB AT 0.3 °C

RELINQUISHED BY (SIG.) (SAMPLER)	DATE/TIME	RECEIVED BY (SIG.)	DATE/TIME
Bobby	8-4-14 2:41	[signature]	8/4/14 2:43
RELINQUISHED BY (SIG.)	DATE/TIME	RECEIVED BY (SIG.)	DATE/TIME
RELINQUISHED BY (SIG.)	DATE/TIME	RECEIVED BY (SIG.)	DATE/TIME

COMMENTS:

PLEASE READ Instructions for completing this form on the reverse side.

Sampler must place a "C" for composite sample or a "G" for Grab sample in the blocks above for each parameter requested.

FORM #5

№ 281706

Environment 1, Incorporated

Drinking Water ID: 37715
Wastewater ID: 10

P.O. BOX 7085, 114 OAKMONT DRIVE
GREENVILLE, N.C. 27835-7085

PHONE (252) 756-6208
FAX (252) 756-0633

ID#: 6015

HALIFAX CO. LANDFILL (CLOSED MSW)
MS. GWEN MATTHEWS
P.O. BOX 70
HALIFAX ,NC 27839

DATE COLLECTED: 08/05/14
DATE REPORTED : 09/02/14

REVIEWED BY:

PARAMETERS	MDL	SWSL	MW-1	MW-7D	MW-15R	MW-16A	Equipment Blank	Analysis Date	Analyst	Method Code
PH (field measurement), Units			4.8	5.7	4.8	5.6		08/05/14	BF	4500HB-00
Antimony, ug/l	0.12	6.0	0.56 J					08/12/14	LFJ	EPA200.8
Antimony, ug/l	0.12	6.0		1.1 J	1.8 J	0.26 J		08/18/14	LFJ	EPA200.8
Arsenic, ug/l	0.10	10.0	0.70 J					08/12/14	LFJ	EPA200.8
Arsenic, ug/l	0.10	10.0		0.21 J	0.13 J	0.47 J		08/18/14	LFJ	EPA200.8
Barium, ug/l	0.12	100.0	60.5 J					08/12/14	LFJ	EPA200.8
Barium, ug/l	0.12	100.0		28.6 J	40.1 J	120		08/18/14	LFJ	EPA200.8
Beryllium, ug/l	0.04	1.0	0.48 J					08/13/14	LFJ	EPA200.8
Beryllium, ug/l	0.04	1.0		0.07 J	0.11 J	0.94 J		08/18/14	LFJ	EPA200.8
Cadmium, ug/l	0.04	1.0	0.25 J					08/12/14	LFJ	EPA200.8
Cadmium, ug/l	0.04	1.0		0.23 J	0.12 J	0.33 J		08/18/14	LFJ	EPA200.8
Cobalt, ug/l	0.12	10.0	1.2 J					08/13/14	LFJ	EPA200.8
Cobalt, ug/l	0.12	10.0		0.13 J	0.35 J	0.85 J		08/18/14	LFJ	EPA200.8
Copper, ug/l	0.10	10.0	1.5 J					08/13/14	LFJ	EPA200.8
Copper, ug/l	0.10	10.0		0.41 J	0.98 J	0.50 J		08/18/14	LFJ	EPA200.8
Total Chromium, ug/l	0.14	10.0	2.2 J					08/13/14	LFJ	EPA200.8
Total Chromium, ug/l	0.14	10.0		--- U	--- U	--- U		08/18/14	LFJ	EPA200.8
Lead, ug/l	0.13	10.0	3.8 J					08/12/14	LFJ	EPA200.8
Lead, ug/l	0.13	10.0		--- U	--- U	2.1 J		08/18/14	LFJ	EPA200.8
Mercury, ug/l	0.06	0.20			--- U	--- U		08/08/14	MTM	245.1 R3-9
Nickel, ug/l	0.12	50.0	1.1 J					08/13/14	LFJ	EPA200.8
Nickel, ug/l	0.12	50.0		0.35 J	1.0 J	0.73 J		08/18/14	LFJ	EPA200.8
Selenium, ug/l	0.16	10.0	0.78 J					08/12/14	LFJ	EPA200.8
Selenium, ug/l	0.16	10.0		0.96 J	0.92 J	1.4 J		08/18/14	LFJ	EPA200.8
Silver, ug/l	0.04	10.0	--- U					08/13/14	LFJ	EPA200.8
Silver, ug/l	0.04	10.0		0.05 J	--- U	0.09 J		08/18/14	LFJ	EPA200.8
Thallium, ug/l	0.13	5.5	--- U					08/12/14	LFJ	EPA200.8
Thallium, ug/l	0.13	5.5		--- U	0.14 J	--- U		08/18/14	LFJ	EPA200.8
Tin, ug/l	0.05	100.0			--- U	--- U		08/18/14	LFJ	EPA200.8
Vanadium, ug/l	0.06	25.0	4.8 J					08/13/14	LFJ	EPA200.8
Vanadium, ug/l	0.06	25.0		--- U	--- U	0.73 J		08/18/14	LFJ	EPA200.8
Zinc, ug/l	0.53	10.0	7.3 J					08/12/14	LFJ	EPA200.8
Zinc, ug/l	0.53	10.0		3.7 J	3.5 J	9.3 J		08/18/14	LFJ	EPA200.8
Turbidity, NTU	1.0	1.0	100.0	31.0	11.0	6.5		08/05/14	KKF	2130B-01
Conductivity (at 25c), uMhos/cm	1.0	1.0	30	54	68	192		08/05/14	BF	2510B-97
Dissolved Oxygen, mg/l	0.1	0.1	8.49	7.33	7.06	4.10		08/05/14	BF	4500OG-01
Temperature, °C			17	20	20	18		08/05/14	BF	2550B-00
Static Water Level, feet			29.02	3.80	29.64	6.26		08/05/14	BF	
Well Depth, feet			42.86	39.33	46.39	22.38		08/05/14	BF	
ORP, mv			+115	+130	+91	+124		08/05/14	BF	2580B

J = Between MDL and SWSL, U = Below ALL Quantitation Limits.

Environment 1, Incorporated

Drinking Water ID: 37715
Wastewater ID: 10

P.O. BOX 7085, 114 OAKMONT DRIVE
GREENVILLE, N.C. 27835-7085

PHONE (252) 756-6208
FAX (252) 756-0633

CLIENT: HALIFAX CO. LANDFILL (CLOSED MSW)
MS. GWEN MATTHEWS
P.O. BOX 70
HALIFAX, NC 27839

REVIEWED BY:

CLIENT ID: 6015

ANALYST: CHS
DATE COLLECTED: 08/05/14
DATE EXTRACTED: 08/07/14
DATE ANALYZED: 08/12/14
DATE REPORTED: 09/02/14

PESTICIDES AND PCB'S
EPA METHOD 8081B R2(07)

PARAMETERS, ug/l	MDL	SWSL	MW-15R	MW-16A
1. Aldrin	0.029	0.05	--- U	--- U
2. Alpha-BHC	0.032	0.05	--- U	--- U
3. Beta-BHC	0.031	0.05	--- U	--- U
4. Delta-BHC	0.030	0.05	--- U	--- U
5. Gamma-BHC (Lindane)	0.032	0.05	--- U	--- U
6. Chlordane	0.320	0.50	--- U	--- U
7. 4,4-DDD	0.051	0.10	--- U	--- U
8. 4,4-DDE	0.049	0.10	--- U	--- U
9. 4,4-DDT	0.052	0.10	--- U	--- U
10. Dieldrin	0.042	0.075	--- U	--- U
11. Endosulfan I	0.056	0.10	--- U	--- U
12. Endosulfan II	0.046	0.10	--- U	--- U
13. Endosulfan Sulfate	0.072	0.10	--- U	--- U
14. Endrin	0.053	0.10	--- U	--- U
15. Endrin Aldehyde	0.068	0.10	--- U	--- U
16. Heptachlor	0.039	0.05	--- U	--- U
17. Heptachlor Epoxide	0.042	0.075	--- U	--- U
18. Methoxychlor	0.530	1.00	--- U	--- U
19. Pcb's (Aroclors)	0.500	2.00	--- U	--- U
20. Toxaphene	0.690	1.50	--- U	--- U

J = Between MDL and SWSL, U = Below ALL Quantitation Limits.

Environment 1, Incorporated

Drinking Water ID: 37715
Wastewater ID: 10

P.O. BOX 7085, 114 OAKMONT DRIVE
GREENVILLE, N.C. 27835-7085

PHONE (252) 756-6208
FAX (252) 756-0633

CLIENT: HALIFAX CO. LANDFILL (CLOSED MSW)
MS. GWEN MATTHEWS
P.O. BOX 70
HALIFAX, NC 27839

CLIENT ID: 6015

ANALYST: CHS
DATE COLLECTED: 08/05/14
DATE EXTRACTED: 08/11/14
DATE ANALYZED: 08/13/14
DATE REPORTED: 09/02/14

REVIEWED BY:

LANDFILL APPENDIX II
EPA METHOD 8151A R1(96)

PARAMETERS, ug/l	MDL	SWSL	MW-15R	MW-16A
1. 2,4-D	0.36	2.0	--- U	--- U
2. Dinoseb	0.54	1.0	--- U	--- U
3. 2,4,5-TP	0.42	2.0	--- U	--- U
4. 2,4,5-T	0.47	2.0	--- U	--- U

J = Between MDL and SWSL, U = Below ALL Quantitation Limits.

Environment 1, Incorporated

Drinking Water ID: 37715
Wastewater ID: 10

P.O. BOX 7085, 114 OAKMONT DRIVE
GREENVILLE, N.C. 27835-7085

PHONE (252) 756-6208
FAX (252) 756-0633

CLIENT: HALIFAX CO. LANDFILL (CLOSED MSW)
MS. GWEN MATTHEWS
P.O. BOX 70
HALIFAX, NC 27839

CLIENT ID: 6015

ANALYST: MAO
DATE COLLECTED: 08/05/14
DATE ANALYZED: 08/09/14
DATE REPORTED: 09/02/14

REVIEWED BY:

VOLATILE ORGANICS
EPA METHOD 8260B R1(96)

PARAMETERS, ug/l	MDL	SWSL	MW-1	MW-7D
1. Chloromethane	0.77	1.0	--- U	--- U
2. Vinyl Chloride	0.63	1.0	--- U	--- U
3. Bromomethane	0.67	10.0	--- U	--- U
4. Chloroethane	0.48	10.0	--- U	--- U
5. Trichlorofluoromethane	0.24	1.0	--- U	--- U
6. 1,1-Dichloroethene	0.17	5.0	--- U	--- U
7. Acetone	9.06	100.0	--- U	--- U
8. Iodomethane	0.26	10.0	--- U	--- U
9. Carbon Disulfide	0.23	100.0	--- U	--- U
10. Methylene Chloride	0.64	1.0	--- U	--- U
11. trans-1,2-Dichloroethene	0.23	5.0	--- U	--- U
12. 1,1-Dichloroethane	0.20	5.0	--- U	--- U
13. Vinyl Acetate	0.20	50.0	--- U	--- U
14. Cis-1,2-Dichloroethene	0.25	5.0	--- U	--- U
15. 2-Butanone	2.21	100.0	--- U	--- U
16. Bromochloromethane	0.27	3.0	--- U	--- U
17. Chloroform	0.25	5.0	--- U	--- U
18. 1,1,1-Trichloroethane	0.19	1.0	--- U	--- U
19. Carbon Tetrachloride	0.22	1.0	--- U	--- U
20. Benzene	0.24	1.0	--- U	--- U
21. 1,2-Dichloroethane	0.27	1.0	--- U	--- U
22. Trichloroethene	0.23	1.0	--- U	--- U
23. 1,2-Dichloropropane	0.21	1.0	--- U	--- U
24. Bromodichloromethane	0.21	1.0	--- U	--- U
25. Cis-1,3-Dichloropropene	0.24	1.0	--- U	--- U
26. 4-Methyl-2-Pentanone	1.19	100.0	--- U	--- U
27. Toluene	0.23	1.0	--- U	--- U
28. trans-1,3-Dichloropropene	0.28	1.0	--- U	--- U
29. 1,1,2-Trichloroethane	0.25	1.0	--- U	--- U
30. Tetrachloroethene	0.17	1.0	--- U	--- U
31. 2-Hexanone	1.57	50.0	--- U	--- U
32. Dibromochloromethane	0.24	3.0	--- U	--- U
33. 1,2-Dibromoethane	0.26	1.0	--- U	--- U
34. Chlorobenzene	0.30	3.0	--- U	--- U
35. 1,1,1,2-Tetrachloroethane	0.22	5.0	--- U	--- U
36. Ethylbenzene	0.21	1.0	--- U	--- U
37. Xylenes	0.68	5.0	--- U	--- U
38. Dibromomethane	0.28	10.0	--- U	--- U
39. Styrene	0.19	1.0	--- U	--- U
40. Bromoform	0.20	3.0	--- U	--- U
41. 1,1,2,2-Tetrachloroethane	0.26	3.0	--- U	--- U
42. 1,2,3-Trichloropropane	0.43	1.0	--- U	--- U
43. 1,4-Dichlorobenzene	0.39	1.0	--- U	--- U
44. 1,2-Dichlorobenzene	0.32	5.0	--- U	--- U
45. 1,2-Dibromo-3-Chloropropane	0.34	13.0	--- U	--- U
46. Acrylonitrile	2.72	200.0	--- U	--- U
47. trans-1,4-Dichloro-2-Butene	0.42	100.0	--- U	--- U

J = Between MDL and SWSL, U = Below ALL Quantitation Limits.

Environment 1, Incorporated

Drinking Water ID: 37715
Wastewater ID: 10

P.O. BOX 7085, 114 OAKMONT DRIVE
GREENVILLE, N.C. 27835-7085

PHONE (252) 756-6208
FAX (252) 756-0633

CLIENT: HALIFAX CO. LANDFILL (CLOSED MSW)
MS. GWEN MATTHEWS
P.O. BOX 70
HALIFAX, NC 27839

CLIENT ID: 6015

ANALYST: CHS
DATE COLLECTED: 08/05/14
DATE EXTRACTED: 08/06/14
DATE ANALYZED: 08/22/14
DATE REPORTED: 09/02/14

REVIEWED BY:

SEMI-VOLATILE ORGANICS
EPA METHOD 8270D R4(07)

PARAMETERS, ug/l	MDL	SWSL	MW-15R	MW-16A
1. Acenaphthene	2.66	10.0	--- U	--- U
2. Acenaphthylene	2.60	10.0	--- U	--- U
3. Anthracene	2.97	10.0	--- U	--- U
4. Benzo[a]antrhacene	4.16	10.0	--- U	--- U
5. Benzo[b]fluoranthene	3.32	10.0	--- U	--- U
6. Benzo[k]fluoranthene	4.23	10.0	--- U	--- U
7. Benzo[g,h,i]perylene	2.61	10.0	--- U	--- U
8. Benzo[a]pyrene	3.27	10.0	--- U	--- U
9. 4-Bromophenyl Phenyl Ether	2.63	10.0	--- U	--- U
10. Butyl Benzyl Phthalate	5.78	10.0	--- U	--- U
11. Bis-(2-Chloroethoxy) Methane	3.14	10.0	--- U	--- U
12. Bis-(2-Chloroethyl) Ether	2.58	10.0	--- U	--- U
13. Bis-(2-Chloroisopropyl) Ether	2.58	10.0	--- U	--- U
14. 2-Chloronaphthalene	2.17	10.0	--- U	--- U
15. 4-Chlorophenyl Phenyl Ether	2.42	10.0	--- U	--- U
16. Chrysene	4.04	10.0	--- U	--- U
17. Dibenzo(a,h)anthracene	2.78	10.0	--- U	--- U
18. Di-N-Butyl Phthalate	3.09	10.0	--- U	--- U
19. Dimethyl Phthalate	3.78	10.0	--- U	--- U
20. Diethyl Phthalate	3.92	10.0	--- U	--- U
21. 2,4-Dinitrotoluene	3.95	10.0	--- U	--- U
22. 2,6-Dinitrotoluene	3.88	10.0	--- U	--- U
23. Di-N-Octyl Phthalate	2.81	10.0	--- U	--- U
24. Bis-(2-Ethylhexyl) Phthalate	9.97	15.0	--- U	--- U
25. Fluoranthene	3.92	10.0	--- U	--- U
26. Fluorene	2.95	10.0	--- U	--- U
27. Hexachlorobenzene	2.61	10.0	--- U	--- U
28. Hexachlorocyclopentadiene	4.16	10.0	--- U	--- U
29. Indeno[1,2,3-Cd]pyrene	2.91	10.0	--- U	--- U
30. Isophorone	3.74	10.0	--- U	--- U
31. Nitrobenzene	2.85	10.0	--- U	--- U
32. N-Nitrosodimethylamine	4.25	10.0	--- U	--- U
33. N-Nitrosodiphenylamine	3.95	10.0	--- U	--- U
34. N-Nitrosodi-N-Propylamine	4.06	10.0	--- U	--- U
35. Phenanthrene	3.24	10.0	--- U	--- U
36. Pyrene	3.63	10.0	--- U	--- U
37. 4-Chloro-3-Methylphenol	3.79	20.0	--- U	--- U
38. 2-Chlorophenol	2.75	10.0	--- U	--- U
39. O-Cresol	3.68	10.0	--- U	--- U
40. P-Cresol	4.12	10.0	--- U	--- U
41. 2,4-Dichlorophenol	5.19	10.0	--- U	--- U
42. 2,6-Dichlorophenol	4.89	10.0	--- U	--- U
43. 2,4-Dimethylphenol	3.21	10.0	--- U	--- U
44. 4,6-Dinitro-2-Methylphenol	4.77	50.0	--- U	--- U
45. 2,4-Dinitrophenol	4.37	50.0	--- U	--- U
46. Ethyl Methanesulfonate	5.26	20.0	--- U	--- U
47. Methyl Methanesulfonate	4.92	10.0	--- U	--- U
48. 2-Nitrophenol	3.64	10.0	--- U	--- U

J = Between MDL and SWSL, U = Below ALL Quantitation Limits.

Environment 1, Incorporated

Drinking Water ID: 37715
Wastewater ID: 10

P.O. BOX 7085, 114 OAKMONT DRIVE
GREENVILLE, N.C. 27835-7085

PHONE (252) 756-6208
FAX (252) 756-0633

CLIENT: HALIFAX CO. LANDFILL (CLOSED MSW)
MS. GWEN MATTHEWS
P.O. BOX 70
HALIFAX, NC 27839

CLIENT ID: 6015

ANALYST: CHS
DATE COLLECTED: 08/05/14
DATE EXTRACTED: 08/06/14
DATE ANALYZED: 08/22/14
DATE REPORTED: 09/02/14

REVIEWED BY:

SEMI-VOLATILE ORGANICS
EPA METHOD 8270D R4(07)

PARAMETERS, ug/l	MDL	SWSL	MW-15R	MW-16A
49. 4-Nitrophenol	3.17	50.0	--- U	--- U
50. Pentachlorophenol	5.33	25.0	--- U	--- U
51. Phenol	1.86	10.0	--- U	--- U
52. 2,3,4,6-Tetrachlorophenol	3.12	10.0	--- U	--- U
53. 2,4,5-Trichlorophenol	4.17	10.0	--- U	--- U
54. 2,4,6-Trichlorophenol	3.84	10.0	--- U	--- U
55. Acetophenone	2.89	10.0	--- U	--- U
56. 2-Acetylaminofluorene	3.98	20.0	--- U	--- U
57. 4-Aminobiphenyl	4.12	20.0	--- U	--- U
58. Benzyl Alcohol	4.47	20.0	--- U	--- U
59. 4-Chloroaniline	3.36	20.0	--- U	--- U
60. Chlorobenzilate	5.12	10.0	--- U	--- U
61. Diallate	2.98	10.0	--- U	--- U
62. Dibenzofuran	4.28	10.0	--- U	--- U
63. 3,3-Dichlorobenzidine	4.22	20.0	--- U	--- U
64. Dimethoate	3.98	20.0	--- U	--- U
65. P-Dimethylaminoazobenzene	2.89	10.0	--- U	--- U
66. 7,12-Dimethylbenz[a]anthracene	5.26	10.0	--- U	--- U
67. 3,3-Dimethylbenzadine	3.21	10.0	--- U	--- U
68. 1,3-Dinitrobenzene	2.89	20.0	--- U	--- U
69. Diphenylamine	5.10	10.0	--- U	--- U
70. Disulfoton	4.28	10.0	--- U	--- U
71. Famphur	3.98	20.0	--- U	--- U
72. Hexachloropropene	4.31	10.0	--- U	--- U
73. Isosafrole	2.88	10.0	--- U	--- U
74. Kepone	2.78	20.0	--- U	--- U
75. Methapyrilene	3.54	100.0	--- U	--- U
76. 3-Methylchloroanthrene	4.21	10.0	--- U	--- U
77. 2-Methylnaphthalene	3.79	10.0	--- U	--- U
78. Methyl Parathion	4.32	10.0	--- U	--- U
79. m-Cresol	3.81	10.0	--- U	--- U
80. 1,4-Naphthoquinone	4.00	10.0	--- U	--- U
81. 1-Naphthylamine	5.61	10.0	--- U	--- U
82. 2-Naphthylamine	4.62	10.0	--- U	--- U
83. 2-Nitroaniline	3.61	50.0	--- U	--- U
84. 3-Nitroaniline	4.81	50.0	--- U	--- U
85. 4-Nitroaniline	4.22	20.0	--- U	--- U
86. 5-Nitro-O-Toluidine	4.01	10.0	--- U	--- U
87. N-Nitrosodi-n-butylamine	3.63	10.0	--- U	--- U
88. N-Nitrosodiethylamine	3.83	20.0	--- U	--- U
89. N-Nitrosomethylethylamine	3.83	10.0	--- U	--- U
90. N-Nitrosopiperidine	5.19	20.0	--- U	--- U
91. N-Nitrosopyrrolidine	2.89	10.0	--- U	--- U
92. Parathion	3.12	10.0	--- U	--- U
93. Pentachlorobenzene	3.92	10.0	--- U	--- U
94. Pentachloronitrobenzene	3.71	20.0	--- U	--- U
95. Phenacetin	4.41	20.0	--- U	--- U
96. 1,4 Benzenediamine	2.99	10.0	--- U	--- U

J = Between MDL and SWSL, U = Below ALL Quantitation Limits.

Environment 1, Incorporated

Drinking Water ID: 37715
Wastewater ID: 10

P.O. BOX 7085, 114 OAKMONT DRIVE
GREENVILLE, N.C. 27835-7085

PHONE (252) 756-6208
FAX (252) 756-0633

CLIENT: HALIFAX CO. LANDFILL (CLOSED MSW)
MS. GWEN MATTHEWS
P.O. BOX 70
HALIFAX, NC 27839

CLIENT ID: 6015

ANALYST: CHS
DATE COLLECTED: 08/05/14
DATE EXTRACTED: 08/06/14
DATE ANALYZED: 08/22/14
DATE REPORTED: 09/02/14

REVIEWED BY:

SEMI-VOLATILE ORGANICS
EPA METHOD 8270D R4(07)

PARAMETERS, ug/l	MDL	SWSL	MW-15R	MW-16A
97. Phorate	3.86	10.0	--- U	--- U
98. Pronamide	3.69	10.0	--- U	--- U
99. Safrole	4.12	10.0	--- U	--- U
100. 1,2,4,5-Tetrachlorobenzene	5.01	10.0	--- U	--- U
101. Thionazin	4.62	20.0	--- U	--- U
102. O-Toluidine	4.11	10.0	--- U	--- U
103. 1,3,5-Trinitrobenzene	3.98	10.0	--- U	--- U
104. 0,0,0-Triethyl Phosphorothioate	3.61	10.0	--- U	--- U
105. Hexachloroethane	1.49	10.0	--- U	--- U
106. Isodrin	3.11	20.0	--- U	--- U

J = Between MDL and SWSL, U = Below ALL Quantitation Limits.

Environment 1, Incorporated

Drinking Water ID: 37715
Wastewater ID: 10

P.O. BOX 7085, 114 OAKMONT DRIVE
GREENVILLE, N.C. 27835-7085

PHONE (252) 756-6208
FAX (252) 756-0633

CLIENT: HALIFAX CO. LANDFILL (CLOSED MSW)
MS. GWEN MATTHEWS
P.O. BOX 70
HALIFAX, NC 27839

CLIENT ID: 6015

ANALYST: MAO
DATE COLLECTED: 08/05/14
DATE ANALYZED: 08/10/14
DATE REPORTED: 09/02/14

REVIEWED BY:

LANDFILL APPENDIX II
EPA METHOD 8260B R1(96)

PARAMETERS, ug/l	MDL	SWSL	MW-15R	MW-16A	Equipment Blank	Trip Blank
1. Chloromethane	0.77	1.0	--- U	--- U	--- U	--- U
2. Vinyl Chloride	0.63	1.0	--- U	1.00	--- U	--- U
3. Bromomethane	0.67	10.0	--- U	--- U	--- U	--- U
4. Chloroethane	0.48	10.0	--- U	--- U	--- U	--- U
5. Trichlorofluoromethane	0.24	1.0	--- U	0.60 J	--- U	--- U
6. 1,1-Dichloroethene	0.17	5.0	--- U	0.70 J	--- U	--- U
7. Acetone	9.06	100.0	--- U	--- U	--- U	--- U
8. Iodomethane	0.26	10.0	--- U	--- U	--- U	--- U
9. Carbon Disulfide	0.23	100.0	--- U	--- U	--- U	--- U
10. Methylene Chloride	0.64	1.0	--- U	6.40	--- U	--- U
11. trans-1,2-Dichloroethene	0.23	5.0	--- U	0.70 J	--- U	--- U
12. 1,1-Dichloroethane	0.20	5.0	2.20 J	18.60	--- U	--- U
13. Vinyl Acetate	0.20	50.0	--- U	--- U	--- U	--- U
14. Cis-1,2-Dichloroethene	0.25	5.0	0.50 J	48.20	--- U	--- U
15. 2-Butanone	2.21	100.0	--- U	--- U	--- U	--- U
16. Bromochloromethane	0.27	3.0	--- U	--- U	--- U	--- U
17. Chloroform	0.25	5.0	--- U	--- U	--- U	--- U
18. 1,1,1-Trichloroethane	0.19	1.0	--- U	--- U	--- U	--- U
19. Carbon Tetrachloride	0.22	1.0	--- U	--- U	--- U	--- U
20. Benzene	0.24	1.0	--- U	3.90	--- U	--- U
21. 1,2-Dichloroethane	0.21	1.0	--- U	0.40 J	--- U	--- U
22. Trichloroethene	0.23	1.0	0.30 J	31.50	--- U	--- U
23. 1,2-Dichloropropane	0.21	1.0	--- U	0.90 J	--- U	--- U
24. Bromodichloromethane	0.21	1.0	--- U	--- U	--- U	--- U
25. Cis-1,3-Dichloropropene	0.24	1.0	--- U	--- U	--- U	--- U
26. 4-Methyl-2-Pentanone	1.19	100.0	--- U	--- U	--- U	--- U
27. Toluene	0.23	1.0	--- U	--- U	--- U	--- U
28. trans-1,3-Dichloropropene	0.28	1.0	--- U	--- U	--- U	--- U
29. 1,1,2-Trichloroethane	0.25	1.0	--- U	--- U	--- U	--- U
30. Tetrachloroethene	0.17	1.0	0.90 J	53.80	--- U	--- U
31. 2-Hexanone	1.57	50.0	--- U	--- U	--- U	--- U
32. Dibromochloromethane	0.24	3.0	--- U	--- U	--- U	--- U
33. 1,2-Dibromoethane	0.26	1.0	--- U	--- U	--- U	--- U
34. Chlorobenzene	0.30	3.0	--- U	1.50 J	--- U	--- U
35. 1,1,1,2-Tetrachloroethane	0.22	5.0	--- U	--- U	--- U	--- U
36. Ethylbenzene	0.21	1.0	--- U	--- U	--- U	--- U
37. Xylenes	0.68	5.0	--- U	--- U	--- U	--- U
38. Dibromomethane	0.28	10.0	--- U	--- U	--- U	--- U
39. Styrene	0.19	1.0	--- U	--- U	--- U	--- U
40. Bromoform	0.20	3.0	--- U	--- U	--- U	--- U
41. 1,1,2,2-Tetrachloroethane	0.26	3.0	--- U	--- U	--- U	--- U
42. 1,2,3-Trichloropropane	0.43	1.0	--- U	--- U	--- U	--- U
43. 1,4-Dichlorobenzene	0.39	1.0	--- U	2.20	--- U	--- U
44. 1,2-Dichlorobenzene	0.32	5.0	--- U	1.30 J	--- U	--- U
45. 1,2-Dibromo-3-Chloropropane	0.34	13.0	--- U	--- U	--- U	--- U
46. Acrylonitrile	2.72	200.0	--- U	--- U	--- U	--- U
47. trans-1,4-Dichloro-2-Butene	0.42	100.0	--- U	--- U	--- U	--- U
48. Acrolein	40.57	53.0	--- U	--- U	--- U	--- U

J = Between MDL and SWSL, U = Below ALL Quantitation Limits.

NOTE: EPA METHOD 8260B R1 (96): MW-16A received at pH > 2.

Environment 1, Incorporated

Drinking Water ID: 37715
Wastewater ID: 10

P.O. BOX 7085, 114 OAKMONT DRIVE
GREENVILLE, N.C. 27835-7085

PHONE (252) 756-6208
FAX (252) 756-0633

CLIENT: HALIFAX CO. LANDFILL (CLOSED MSW)
MS. GWEN MATTHEWS
P.O. BOX 70
HALIFAX, NC 27839

CLIENT ID: 6015

ANALYST: MAO
DATE COLLECTED: 08/05/14
DATE ANALYZED: 08/10/14
DATE REPORTED: 09/02/14

REVIEWED BY:

LANDFILL APPENDIX II
EPA METHOD 8260B R1(96)

PARAMETERS, ug/l	MDL	SWSL	MW-15R	MW-16A	Equipment Blank	Trip Blank
49. Allyl Chloride	0.20	10.0	--- U	--- U	--- U	--- U
50. Chloroprene	0.21	20.0	--- U	--- U	--- U	--- U
51. 1,3-Dichlorobenzene	0.41	5.0	--- U	--- U	--- U	--- U
52. Dichlorodifluoromethane	0.51	5.0	--- U	16.20	--- U	--- U
53. 1,3-Dichloropropane	0.28	1.0	--- U	--- U	--- U	--- U
54. 2,2-Dichloropropane	0.17	15.0	--- U	--- U	--- U	--- U
55. 1,1-Dichloropropene	0.22	5.0	--- U	--- U	--- U	--- U
56. Ethyl Methacrylate	0.16	10.0	--- U	--- U	--- U	--- U
57. Hexachlorobutadiene	0.57	10.0	--- U	--- U	--- U	--- U
58. Isobutyl Alcohol	12.80	100.0	--- U	--- U	--- U	--- U
59. Methacrylonitrile	1.93	100.0	--- U	--- U	--- U	--- U
60. Methyl Methacrylate	0.25	30.0	--- U	--- U	--- U	--- U
61. Naphthalene	0.47	10.0	--- U	--- U	--- U	--- U
62. Propionitrile	3.26	150.0	--- U	--- U	--- U	--- U
63. 1,2,4-Trichlorobenzene	0.50	10.0	--- U	--- U	--- U	--- U
64. Acetonitrile	36.29	55.0	--- U	--- U	--- U	--- U

J = Between MDL and SWSL, U = Below ALL Quantitation Limits.

NOTE: EPA METHOD 8260B R1 (96): MW-16A received at pH > 2.

Environment 1, Inc.
P.O. Box 7085, 114 Oakmont Dr.
Greenville, NC 27858
environment1inc.com
Phone (252) 756-6208 • Fax (252) 756-0633

CHAIN OF CUSTODY RECORD

CLIENT: 6015 **Week:** 35

HALIFAX CO. LANDFILL (CLOSED MSW)
MS. GWEN MATTHEWS
P.O. BOX 70
HALIFAX NC 27839

(252) 583-1807

DISINFECTION: ☐ CHLORINE ☐ UV ☐ NONE ☐ _____

CHLORINE NEUTRALIZED AT COLLECTION																					
pH CHECK (LAB)																					
CONTAINER TYPE, P/G	P	P	P	P	P	P	P	P	P	P	P		G	G	G	G					
CHEMICAL PRESERVATION	A	C	A	C	A	A	A	F	A	A	A		E	E	A	A					
SAMPLE LOCATION	COLLECTION DATE	COLLECTION TIME	TOTAL CHLORINE, mg/l OR ug/l AT COLLECTION	TEMPERATURE, °C AT COLLECTION	# OF CONTAINERS	Field pH	COD	Nitrate	TOC	Chloride	Metals	Turbidity	Sulfide	Conductivity	DO	Temperature	Field Parameter	EPA 8260B	8260 Dup. 1	EPA 8270D	8270D Dup. 1
MW-1	8-5-14	1220		17	5	G					G	G		G	G	G	G	G	G		
~~MW-2A~~					15																
~~MW-2AD~~					15																
~~MW-3D~~					14																
~~MW-6AS~~					14																
~~MW-6D~~					9																
MW-7D	8-5-14	0915		20	6	G					G	G		G	G	G	G	G	G		
MW-15R	8-5-14	1115		20	9	G					G	G		G	G	G	G			G	G
MW-16A	8-5-14	1050		18	9	G					G	G		G	G	G	G			G	G
Equipment Blank	8-5-14	1046			2																
Trip Blank	8-5-14				2																

PARAMETERS/TESTS

A - NONE D - NAOH
B - HNO_3 E - HCL
C - H_2SO_4 F - ZINC ACETATE/NAOH
G - NA THIOSULFATE

CLASSIFICATION:
☐ WASTEWATER (NPDES)
☐ DRINKING WATER
☐ DWQ/GW
☒ SOLID WASTE SECTION

CHAIN OF CUSTODY MAINTAINED DURING SHIPMENT/DELIVERY: (Y) N

SAMPLES COLLECTED BY: (Please Print) Bobby / Tom

SAMPLES RECEIVED IN LAB AT 0.2 °C

RELINQUISHED BY (SIG.) (SAMPLER)	DATE/TIME	RECEIVED BY (SIG.)	DATE/TIME
Tom Beasley	8-5-14 1445	[signature]	8/5/14 1245
RELINQUISHED BY (SIG.)	DATE/TIME	RECEIVED BY (SIG.)	DATE/TIME
RELINQUISHED BY (SIG.)	DATE/TIME	RECEIVED BY (SIG.)	DATE/TIME

COMMENTS:

PLEASE READ Instructions for completing this form on the reverse side.

Sampler must place a "C" for composite sample or a "G" for Grab sample in the blocks above for each parameter requested.

FORM #5

No. 281708

Environment 1, Inc.
P.O. Box 7085, 114 Oakmont Dr.
Greenville, NC 27858
environment1inc.com
Phone (252) 756-6208 • Fax (252) 756-0633

CHAIN OF CUSTODY RECORD

CLIENT: 6015 **Week:** 35

HALIFAX CO. LANDFILL (CLOSED MSW)
MS. GWEN MATTHEWS
P.O. BOX 70
HALIFAX NC 27839

(252) 583-1807

DISINFECTION: ☐ CHLORINE ☐ UV ☐ NONE ☐ _____

SAMPLE LOCATION	COLLECTION DATE	COLLECTION TIME	TOTAL CHLORINE, mg/l OR ug/l AT COLLECTION	TEMPERATURE, °C AT COLLECTION	# OF CONTAINERS	EPA 8081B	8260B App. II	8260 App. II 1	8260 App. II 2	8151A Landfill	ORP
CHLORINE NEUTRALIZED AT COLLECTION											
pH CHECK (LAB)											
CONTAINER TYPE, P/G						G	G	G	G	G	P
CHEMICAL PRESERVATION						A	E	E	E	A	A
MW-1	8-5-14	1220		17	5						G
~~MW-2A~~					13						
~~MW-2AD~~					13						
~~MW-3D~~					14						
~~MW-3AG~~					14						
~~MW-6D~~					9						
MW-7D	8-5-14	0915		20	6						G
MW-15R	8-5-14	1115		20	9	G	G	G		G	G
MW-16A	8-5-14	1050		18	9	G	G	G		G	G
Equipment Blank	8-5-14	1046			2		G	G			
Trip Blank	8-5-14				2		G	G			

PARAMETERS/TESTS

A - NONE D - NAOH
B - HNO_3 E - HCL
C - H_2SO_4 F - ZINC ACETATE/NAOH
G - NA THIOSULFATE

CLASSIFICATION:
☐ WASTEWATER (NPDES)
☐ DRINKING WATER
☐ DWQ/GW
☒ SOLID WASTE SECTION

CHAIN OF CUSTODY MAINTAINED DURING SHIPMENT/DELIVERY
(Y) N

SAMPLES COLLECTED BY: (Please Print)
Bobby / Tom

SAMPLES RECEIVED IN LAB AT 0.2 °C

RELINQUISHED BY (SIG.) (SAMPLER)	DATE/TIME	RECEIVED BY (SIG.)	DATE/TIME
Tom Beasley	8-5-14 1445	[signature]	8/5/14 245
RELINQUISHED BY (SIG.)	DATE/TIME	RECEIVED BY (SIG.)	DATE/TIME
RELINQUISHED BY (SIG.)	DATE/TIME	RECEIVED BY (SIG.)	DATE/TIME

COMMENTS:

PLEASE READ Instructions for completing this form on the reverse side.

Sampler must place a "C" for composite sample or a "G" for Grab sample in the blocks above for each parameter requested.

FORM #5

№ 281707

Environment 1, Incorporated

Drinking Water ID: 37715
Wastewater ID: 10

P.O. BOX 7085, 114 OAKMONT DRIVE
GREENVILLE, N.C. 27835-7085

PHONE (252) 756-6208
FAX (252) 756-0633

ID#: 6015

HALIFAX CO. LANDFILL (CLOSED MSW)
MS. GWEN MATTHEWS
P.O. BOX 70
HALIFAX ,NC 27839

DATE COLLECTED: 08/06/14
DATE REPORTED : 09/02/14

REVIEWED BY:

PARAMETERS	MDL	SWSL	MW-2A	MW-2AD	MW-3D	MW-3AS	MW-6D	Analysis Date	Analyst	Method Code
PH (field measurement), Units			6.2	6.1	5.9	6.0	5.9	08/06/14	BF	4500HB-00
COD, mg/l	20.0	20.0	22	--- U	--- U	46		08/19/14	TRB	H8000-79
Nitrate Nitrogen as N, mg/l	0.04	10.0	--- U	--- U	--- U	--- U		08/08/14	ANO	353.2 R2-9
Total Organic Carbon, mg/l	0.046	1.0	5.35	1.10	1.04	7.98		08/12/14	SEJ	5310C-00
Chloride, mg/l	5.0	5.0	7	8	9	10		08/07/14	LW	4500CLB-97
Antimony, ug/l	0.12	6.0	0.19 J	0.52 J	0.76 J	0.36 J	0.42 J	08/18/14	LFJ	EPA200.8
Arsenic, ug/l	0.10	10.0	2.1 J	1.8 J	0.29 J	1.9 J	0.27 J	08/18/14	LFJ	EPA200.8
Barium, ug/l	0.12	100.0	159	139	79.1 J	96.5 J	646	08/18/14	LFJ	EPA200.8
Beryllium, ug/l	0.04	1.0	1					08/29/14	LFJ	EPA200.8
Beryllium, ug/l	0.04	1.0		0.12 J	0.20 J	0.17 J	0.53 J	08/18/14	LFJ	EPA200.8
Cadmium, ug/l	0.04	1.0	2					08/29/14	LFJ	EPA200.8
Cadmium, ug/l	0.04	1.0		0.21 J	0.50 J	0.91 J	0.43 J	08/18/14	LFJ	EPA200.8
Cobalt, ug/l	0.12	10.0	4.7 J	7.2 J	0.12 J	2.0 J	2.1 J	08/18/14	LFJ	EPA200.8
Copper, ug/l	0.10	10.0	2.3 J	0.46 J	0.47 J	0.87 J	0.59 J	08/18/14	LFJ	EPA200.8
Total Chromium, ug/l	0.14	10.0	2.4 J	--- U	0.33 J	0.25 J	--- U	08/18/14	LFJ	EPA200.8
Iron, ug/l	16.0	300.0	21150	5170	371	203125		08/18/14	MTM	3111B-99
Lead, ug/l	0.13	10.0	3.2 J	0.31 J	0.21 J	1.9 J	0.31 J	08/18/14	LFJ	EPA200.8
Mercury, ug/l	0.06	0.20	--- U	--- U	--- U		--- U	08/08/14	MTM	245.1 R3-9
Mercury, ug/l	0.06	0.20				--- U		08/26/14	MTM	245.1 R3-9
Nickel, ug/l	0.12	50.0	1.5 J	2.0 J	1.1 J	1.4 J	1.9 J	08/18/14	LFJ	EPA200.8
Selenium, ug/l	0.16	10.0	0.80 J	1.2 J	1.2 J	1.3 J	1.6 J	08/18/14	LFJ	EPA200.8
Silver, ug/l	0.04	10.0	--- U	--- U	--- U	--- U	--- U	08/18/14	LFJ	EPA200.8
Thallium, ug/l	0.13	5.5	0.15 J	--- U	--- U	--- U	--- U	08/18/14	LFJ	EPA200.8
Tin, ug/l	0.05	100.0	0.19 J	--- U	--- U	--- U	--- U	08/18/14	LFJ	EPA200.8
Vanadium, ug/l	0.06	25.0	7.4 J	0.45 J	0.28 J	1.5 J	0.59 J	08/18/14	LFJ	EPA200.8
Zinc, ug/l	0.53	10.0	22	4.0 J	4.9 J	5.4 J	7.8 J	08/18/14	LFJ	EPA200.8
Turbidity, NTU	1.0	1.0	120.0	37.0	8.7	310.0	19.0	08/06/14	KKF	2130B-01
Sulfide, ug/l	100	1000	--- U	--- U	--- U	--- U		08/14/14	LFJ	4500S2D-00
Conductivity (at 25c), uMhos/cm	1.0	1.0	501	502	205	892	569	08/06/14	BF	2510B-97
Dissolved Oxygen, mg/l	0.1	0.1	0.61	1.34	1.12	0.87	1.39	08/06/14	BF	4500OG-01
Temperature, °C			22	21	19	19	17	08/06/14	BF	2550B-00
Static Water Level, feet			5.71	5.17	8.70	9.30	12.59	08/06/14	BF	
Well Depth, feet			16.83	41.15	52.19	22.31	42.20	08/06/14	BF	
ORP, mv			-17	+24	+75	-39	+91	08/06/14	BF	2580B

J = Between MDL and SWSL, U = Below ALL Quantitation Limits.

Environment 1, Incorporated

Drinking Water ID: 37715
Wastewater ID: 10

P.O. BOX 7085, 114 OAKMONT DRIVE
GREENVILLE, N.C. 27835-7085

PHONE (252) 756-6208
FAX (252) 756-0633

CLIENT: HALIFAX CO. LANDFILL (CLOSED MSW)
MS. GWEN MATTHEWS
P.O. BOX 70
HALIFAX, NC 27839

CLIENT ID: 6015

ANALYST: CHS
DATE COLLECTED: 08/06/14
DATE EXTRACTED: 08/07/14
DATE ANALYZED: 08/12/14
DATE REPORTED: 09/02/14

REVIEWED BY:

PESTICIDES AND PCB'S
EPA METHOD 8081B R2(07)

PARAMETERS, ug/l	MDL	SWSL	MW-2A	MW-2AD	MW-3D	MW-3AS	MW-6D
1. Aldrin	0.029	0.05	--- U	--- U	--- U	--- U	--- U
2. Alpha-BHC	0.032	0.05	--- U	--- U	--- U	--- U	--- U
3. Beta-BHC	0.031	0.05	--- U	--- U	--- U	--- U	--- U
4. Delta-BHC	0.030	0.05	--- U	--- U	--- U	--- U	--- U
5. Gamma-BHC (Lindane)	0.032	0.05	--- U	--- U	--- U	--- U	--- U
6. Chlordane	0.320	0.50	--- U	--- U	--- U	--- U	--- U
7. 4,4-DDD	0.051	0.10	--- U	--- U	--- U	--- U	--- U
8. 4,4-DDE	0.049	0.10	--- U	--- U	--- U	--- U	--- U
9. 4,4-DDT	0.052	0.10	--- U	--- U	--- U	--- U	--- U
10. Dieldrin	0.042	0.075	--- U	--- U	--- U	--- U	--- U
11. Endosulfan I	0.056	0.10	--- U	--- U	--- U	--- U	--- U
12. Endosulfan II	0.046	0.10	--- U	--- U	--- U	--- U	--- U
13. Endosulfan Sulfate	0.072	0.10	--- U	--- U	--- U	--- U	--- U
14. Endrin	0.053	0.10	--- U	--- U	--- U	--- U	--- U
15. Endrin Aldehyde	0.068	0.10	--- U	--- U	--- U	--- U	--- U
16. Heptachlor	0.039	0.05	--- U	--- U	--- U	--- U	--- U
17. Heptachlor Epoxide	0.042	0.075	--- U	--- U	--- U	--- U	--- U
18. Methoxychlor	0.530	1.00	--- U	--- U	--- U	--- U	--- U
19. Pcb's (Aroclors)	0.500	2.00	--- U	--- U	--- U	--- U	--- U
20. Toxaphene	0.690	1.50	--- U	--- U	--- U	--- U	--- U

J = Between MDL and SWSL, U = Below ALL Quantitation Limits.

Environment 1, Incorporated

Drinking Water ID: 37715
Wastewater ID: 10

P.O. BOX 7085, 114 OAKMONT DRIVE
GREENVILLE, N.C. 27835-7085

PHONE (252) 756-6208
FAX (252) 756-0633

CLIENT: HALIFAX CO. LANDFILL (CLOSED MSW)
MS. GWEN MATTHEWS
P.O. BOX 70
HALIFAX, NC 27839

CLIENT ID: 6015

ANALYST: CHS
DATE COLLECTED: 08/06/14
DATE EXTRACTED: 08/11/14
DATE REPORTED: 09/02/14

REVIEWED BY:

LANDFILL APPENDIX II
EPA METHOD 8151A R1(96)

PARAMETERS, ug/l	Date Analyzed: MDL	SWSL	08/14/14 MW-2A	08/13/14 MW-2AD	08/13/14 MW-3D	08/13/14 MW-3AS	08/13/14 MW-6D
1. 2,4-D	0.36	2.0	--- U	--- U	--- U	--- U	--- U
2. Dinoseb	0.54	1.0	--- U	--- U	--- U	--- U	--- U
3. 2,4,5-TP	0.42	2.0	--- U	--- U	--- U	--- U	--- U
4. 2,4,5-T	0.47	2.0	--- U	--- U	--- U	--- U	--- U

J = Between MDL and SWSL, U = Below ALL Quantitation Limits.

Environment 1, Incorporated

Drinking Water ID: 37715
Wastewater ID: 10

P.O. BOX 7085, 114 OAKMONT DRIVE
GREENVILLE, N.C. 27835-7085

PHONE (252) 756-6208
FAX (252) 756-0633

CLIENT: HALIFAX CO. LANDFILL (CLOSED MSW)
MS. GWEN MATTHEWS
P.O. BOX 70
HALIFAX, NC 27839

CLIENT ID: 6015

ANALYST: CHS
DATE COLLECTED: 08/06/14
DATE EXTRACTED: 08/07/14
DATE ANALYZED: 08/22/14
DATE REPORTED: 09/02/14

REVIEWED BY:

SEMI-VOLATILE ORGANICS
EPA METHOD 8270D R4(07)

PARAMETERS, ug/l	MDL	SWSL	MW-2A	MW-2AD	MW-3D	MW-3AS	MW-6D
1. Acenaphthene	2.66	10.0	--- U	--- U	--- U	--- U	--- U
2. Acenaphthylene	2.60	10.0	--- U	--- U	--- U	--- U	--- U
3. Anthracene	2.97	10.0	--- U	--- U	--- U	--- U	--- U
4. Benzo[a]antrhacene	4.16	10.0	--- U	--- U	--- U	--- U	--- U
5. Benzo[b]fluoranthene	3.32	10.0	--- U	--- U	--- U	--- U	--- U
6. Benzo[k]fluoranthene	4.23	10.0	--- U	--- U	--- U	--- U	--- U
7. Benzo[g,h,i]perylene	2.61	10.0	--- U	--- U	--- U	--- U	--- U
8. Benzo[a]pyrene	3.27	10.0	--- U	--- U	--- U	--- U	--- U
9. 4-Bromophenyl Phenyl Ether	2.63	10.0	--- U	--- U	--- U	--- U	--- U
10. Butyl Benzyl Phthalate	5.78	10.0	--- U	--- U	--- U	--- U	--- U
11. Bis-(2-Chloroethoxy) Methane	3.14	10.0	--- U	--- U	--- U	--- U	--- U
12. Bis-(2-Chloroethyl) Ether	2.58	10.0	--- U	--- U	--- U	--- U	--- U
13. Bis-(2-Chloroisopropyl) Ether	2.58	10.0	--- U	--- U	--- U	--- U	--- U
14. 2-Chloronaphthalene	2.17	10.0	--- U	--- U	--- U	--- U	--- U
15. 4-Chlorophenyl Phenyl Ether	2.42	10.0	--- U	--- U	--- U	--- U	--- U
16. Chrysene	4.04	10.0	--- U	--- U	--- U	--- U	--- U
17. Dibenzo[a,h]anthracene	2.78	10.0	--- U	--- U	--- U	--- U	--- U
18. Di-N-Butyl Phthalate	3.09	10.0	--- U	--- U	--- U	--- U	--- U
19. Dimethyl Phthalate	3.78	10.0	--- U	--- U	--- U	--- U	--- U
20. Diethyl Phthalate	3.92	10.0	--- U	--- U	--- U	--- U	--- U
21. 2,4-Dinitrotoluene	3.95	10.0	--- U	--- U	--- U	--- U	--- U
22. 2,6-Dinitrotoluene	3.88	10.0	--- U	--- U	--- U	--- U	--- U
23. Di-N-Octyl Phthalate	2.81	10.0	--- U	--- U	--- U	--- U	--- U
24. Bis-(2-Ethylhexyl) Phthalate	9.97	15.0	--- U	--- U	--- U	--- U	--- U
25. Fluoranthene	3.92	10.0	--- U	--- U	--- U	--- U	--- U
26. Fluorene	2.95	10.0	--- U	--- U	--- U	--- U	--- U
27. Hexachlorobenzene	2.61	10.0	--- U	--- U	--- U	--- U	--- U
28. Hexachlorocyclopentadiene	4.16	10.0	--- U	--- U	--- U	--- U	--- U
29. Indeno[1,2,3-Cd]pyrene	2.91	10.0	--- U	--- U	--- U	--- U	--- U
30. Isophorone	3.74	10.0	--- U	--- U	--- U	--- U	--- U
31. Nitrobenzene	2.85	10.0	--- U	--- U	--- U	--- U	--- U
32. N-Nitrosodimethylamine	4.25	10.0	--- U	--- U	--- U	--- U	--- U
33. N-Nitrosodiphenylamine	3.95	10.0	--- U	--- U	--- U	--- U	--- U
34. N-Nitrosodi-N-Propylamine	4.06	10.0	--- U	--- U	--- U	--- U	--- U
35. Phenanthrene	3.24	10.0	--- U	--- U	--- U	--- U	--- U
36. Pyrene	3.63	10.0	--- U	--- U	--- U	--- U	--- U
37. 4-Chloro-3-Methylphenol	3.79	20.0	--- U	--- U	--- U	--- U	--- U
38. 2-Chlorophenol	2.75	10.0	--- U	--- U	--- U	--- U	--- U
39. O-Cresol	3.68	10.0	--- U	--- U	--- U	--- U	--- U
40. P-Cresol	4.12	10.0	--- U	--- U	--- U	--- U	--- U
41. 2,4-Dichlorophenol	5.19	10.0	--- U	--- U	--- U	--- U	--- U
42. 2,6-Dichlorophenol	4.89	10.0	--- U	--- U	--- U	--- U	--- U
43. 2,4-Dimethylphenol	3.21	10.0	--- U	--- U	--- U	--- U	--- U
44. 4,6-Dinitro-2-Methylphenol	4.77	50.0	--- U	--- U	--- U	--- U	--- U
45. 2,4-Dinitrophenol	4.37	50.0	--- U	--- U	--- U	--- U	--- U
46. Ethyl Methanesulfonate	5.26	20.0	--- U	--- U	--- U	--- U	--- U
47. Methyl Methanesulfonate	4.92	10.0	--- U	--- U	--- U	--- U	--- U
48. 2-Nitrophenol	3.64	10.0	--- U	--- U	--- U	--- U	--- U

J = Between MDL and SWSL, U = Below ALL Quantitation Limits.

Environment 1, Incorporated

Drinking Water ID: 37715
Wastewater ID: 10

P.O. BOX 7085, 114 OAKMONT DRIVE
GREENVILLE, N.C. 27835-7085

PHONE (252) 756-6208
FAX (252) 756-0633

CLIENT: HALIFAX CO. LANDFILL (CLOSED MSW)
MS. GWEN MATTHEWS
P.O. BOX 70
HALIFAX, NC 27839

CLIENT ID: 6015

ANALYST: CHS
DATE COLLECTED: 08/06/14
DATE EXTRACTED: 08/07/14
DATE ANALYZED: 08/22/14
DATE REPORTED: 09/02/14

REVIEWED BY:

SEMI-VOLATILE ORGANICS
EPA METHOD 8270D R4(07)

PARAMETERS, ug/l	MDL	SWSL	MW-2A	MW-2AD	MW-3D	MW-3AS	MW-6D
49. 4-Nitrophenol	3.17	50.0	--- U	--- U	--- U	--- U	--- U
50. Pentachlorophenol	5.33	25.0	--- U	--- U	--- U	--- U	--- U
51. Phenol	1.86	10.0	--- U	--- U	--- U	--- U	--- U
52. 2,3,4,6-Tetrachlorophenol	3.12	10.0	--- U	--- U	--- U	--- U	--- U
53. 2,4,5-Trichlorophenol	4.17	10.0	--- U	--- U	--- U	--- U	--- U
54. 2,4,6-Trichlorophenol	3.84	10.0	--- U	--- U	--- U	--- U	--- U
55. Acetophenone	2.89	10.0	--- U	--- U	--- U	--- U	--- U
56. 2-Acetylaminofluorene	3.98	20.0	--- U	--- U	--- U	--- U	--- U
57. 4-Aminobiphenyl	4.12	20.0	--- U	--- U	--- U	--- U	--- U
58. Benzyl Alcohol	4.47	20.0	--- U	--- U	--- U	--- U	--- U
59. 4-Chloroaniline	3.36	20.0	--- U	--- U	--- U	--- U	--- U
60. Chlorobenzilate	5.12	10.0	--- U	--- U	--- U	--- U	--- U
61. Diallate	2.98	10.0	--- U	--- U	--- U	--- U	--- U
62. Dibenzofuran	4.28	10.0	--- U	--- U	--- U	--- U	--- U
63. 3,3-Dichlorobenzidine	4.22	20.0	--- U	--- U	--- U	--- U	--- U
64. Dimethoate	3.98	20.0	--- U	--- U	--- U	--- U	--- U
65. P-Dimethylaminoazobenzene	2.89	10.0	--- U	--- U	--- U	--- U	--- U
66. 7,12-Dimethylbenz[a]anthracene	5.26	10.0	--- U	--- U	--- U	--- U	--- U
67. 3,3-Dimethylbenzadine	3.21	10.0	--- U	--- U	--- U	--- U	--- U
68. 1,3-Dinitrobenzene	2.89	20.0	--- U	--- U	--- U	--- U	--- U
69. Diphenylamine	5.10	10.0	--- U	--- U	--- U	--- U	--- U
70. Disulfoton	4.28	10.0	--- U	--- U	--- U	--- U	--- U
71. Famphur	3.98	20.0	--- U	--- U	--- U	--- U	--- U
72. Hexachloropropene	4.31	10.0	--- U	--- U	--- U	--- U	--- U
73. Isosafrole	2.88	10.0	--- U	--- U	--- U	--- U	--- U
74. Kepone	2.78	20.0	--- U	--- U	--- U	--- U	--- U
75. Methapyrilene	3.54	100.0	--- U	--- U	--- U	--- U	--- U
76. 3-Methylchloroanthrene	4.21	10.0	--- U	--- U	--- U	--- U	--- U
77. 2-Methylnaphthalene	3.79	10.0	--- U	--- U	--- U	--- U	--- U
78. Methyl Parathion	4.32	10.0	--- U	--- U	--- U	--- U	--- U
79. m-Cresol	3.81	10.0	--- U	--- U	--- U	--- U	--- U
80. 1,4-Naphthoquinone	4.00	10.0	--- U	--- U	--- U	--- U	--- U
81. 1-Naphthylamine	5.61	10.0	--- U	--- U	--- U	--- U	--- U
82. 2-Naphthylamine	4.62	10.0	--- U	--- U	--- U	--- U	--- U
83. 2-Nitroaniline	3.61	50.0	--- U	--- U	--- U	--- U	--- U
84. 3-Nitroaniline	4.81	50.0	--- U	--- U	--- U	--- U	--- U
85. 4-Nitroaniline	4.22	20.0	--- U	--- U	--- U	--- U	--- U
86. 5-Nitro-O-Toluidine	4.01	10.0	--- U	--- U	--- U	--- U	--- U
87. N-Nitrosodi-n-butylamine	3.63	10.0	--- U	--- U	--- U	--- U	--- U
88. N-Nitrosodiethylamine	3.83	20.0	--- U	--- U	--- U	--- U	--- U
89. N-Nitrosomethylethylamine	3.83	10.0	--- U	--- U	--- U	--- U	--- U
90. N-Nitrosopiperidine	5.19	20.0	--- U	--- U	--- U	--- U	--- U
91. N-Nitrosopyrrolidine	2.89	10.0	--- U	--- U	--- U	--- U	--- U
92. Parathion	3.12	10.0	--- U	--- U	--- U	--- U	--- U
93. Pentachlorobenzene	3.92	10.0	--- U	--- U	--- U	--- U	--- U
94. Pentachloronitrobenzene	3.71	20.0	--- U	--- U	--- U	--- U	--- U
95. Phenacetin	4.41	20.0	--- U	--- U	--- U	--- U	--- U
96. 1,4 Benzenediamine	2.99	10.0	--- U	--- U	--- U	--- U	--- U

J = Between MDL and SWSL, U = Below ALL Quantitation Limits.

Environment 1, Incorporated

Drinking Water ID: 37715
Wastewater ID: 10

P.O. BOX 7085, 114 OAKMONT DRIVE
GREENVILLE, N.C. 27835-7085

PHONE (252) 756-6208
FAX (252) 756-0633

CLIENT: HALIFAX CO. LANDFILL (CLOSED MSW)
MS. GWEN MATTHEWS
P.O. BOX 70
HALIFAX, NC 27839

CLIENT ID: 6015

ANALYST: CHS
DATE COLLECTED: 08/06/14
DATE EXTRACTED: 08/07/14
DATE ANALYZED: 08/22/14
DATE REPORTED: 09/02/14

REVIEWED BY:

SEMI-VOLATILE ORGANICS
EPA METHOD 8270D R4(07)

PARAMETERS, ug/l	MDL	SWSL	MW-2A	MW-2AD	MW-3D	MW-3AS	MW-6D
97. Phorate	3.86	10.0	--- U	--- U	--- U	--- U	--- U
98. Pronamide	3.69	10.0	--- U	--- U	--- U	--- U	--- U
99. Safrole	4.12	10.0	--- U	--- U	--- U	--- U	--- U
100. 1,2,4,5-Tetrachlorobenzene	5.01	10.0	--- U	--- U	--- U	--- U	--- U
101. Thionazin	4.62	20.0	--- U	--- U	--- U	--- U	--- U
102. O-Toluidine	4.11	10.0	--- U	--- U	--- U	--- U	--- U
103. 1,3,5-Trinitrobenzene	3.98	10.0	--- U	--- U	--- U	--- U	--- U
104. 0,0,0-Triethyl Phosphorothioate	3.61	10.0	--- U	--- U	--- U	--- U	--- U
105. Hexachloroethane	1.49	10.0	--- U	--- U	--- U	--- U	--- U
106. Isodrin	3.11	20.0	--- U	--- U	--- U	--- U	--- U

J = Between MDL and SWSL, U = Below ALL Quantitation Limits.

Environment 1, Incorporated

Drinking Water ID: 37715
Wastewater ID: 10

P.O. BOX 7085, 114 OAKMONT DRIVE
GREENVILLE, N.C. 27835-7085

PHONE (252) 756-6208
FAX (252) 756-0633

CLIENT: HALIFAX CO. LANDFILL (CLOSED MSW)
MS. GWEN MATTHEWS
P.O. BOX 70
HALIFAX, NC 27839

CLIENT ID: 6015

ANALYST: MAO
DATE COLLECTED: 08/06/14
DATE ANALYZED: 08/10/14
DATE REPORTED: 09/02/14

REVIEWED BY:

LANDFILL APPENDIX II
EPA METHOD 8260B R1(96)

PARAMETERS, ug/l	MDL	SWSL	MW-2A	MW-2AD	MW-3D	MW-3AS	MW-6D
1. Chloromethane	0.77	1.0	--- U	--- U	--- U	--- U	--- U
2. Vinyl Chloride	0.63	1.0	1.30	6.90	1.20	0.70 J	0.80 J
3. Bromomethane	0.67	10.0	--- U	--- U	--- U	--- U	--- U
4. Chloroethane	0.48	10.0	--- U	1.40 J	--- U	--- U	1.90 J
5. Trichlorofluoromethane	0.24	1.0	--- U	--- U	--- U	--- U	--- U
6. 1,1-Dichloroethene	0.17	5.0	--- U	--- U	0.30 J	--- U	--- U
7. Acetone	9.06	100.0	--- U	--- U	--- U	--- U	--- U
8. Iodomethane	0.26	10.0	--- U	--- U	--- U	--- U	--- U
9. Carbon Disulfide	0.23	100.0	--- U	--- U	--- U	--- U	--- U
10. Methylene Chloride	0.64	1.0	--- U	--- U	--- U	--- U	--- U
11. trans-1,2-Dichloroethene	0.23	5.0	--- U	--- U	--- U	--- U	--- U
12. 1,1-Dichloroethane	0.20	5.0	5.00	13.10	9.40	2.10 J	0.50 J
13. Vinyl Acetate	0.20	50.0	--- U	--- U	--- U	--- U	--- U
14. Cis-1,2-Dichloroethene	0.25	5.0	--- U	15.60	11.90	0.90 J	0.70 J
15. 2-Butanone	2.21	100.0	--- U	--- U	--- U	--- U	--- U
16. Bromochloromethane	0.27	3.0	--- U	--- U	--- U	--- U	--- U
17. Chloroform	0.25	5.0	--- U	--- U	--- U	--- U	--- U
18. 1,1,1-Trichloroethane	0.19	1.0	--- U	--- U	--- U	--- U	--- U
19. Carbon Tetrachloride	0.22	1.0	--- U	--- U	--- U	--- U	--- U
20. Benzene	0.24	1.0	0.30 J	0.80 J	0.60 J	2.10	2.30
21. 1,2-Dichloroethane	0.21	1.0	--- U	--- U	--- U	--- U	--- U
22. Trichloroethene	0.23	1.0	--- U	2.70	1.60	--- U	--- U
23. 1,2-Dichloropropane	0.21	1.0	--- U	0.30 J	0.50 J	0.30 J	--- U
24. Bromodichloromethane	0.21	1.0	--- U	--- U	--- U	--- U	--- U
25. Cis-1,3-Dichloropropene	0.24	1.0	--- U	--- U	--- U	--- U	--- U
26. 4-Methyl-2-Pentanone	1.19	100.0	--- U	--- U	--- U	--- U	--- U
27. Toluene	0.23	1.0	--- U	--- U	--- U	--- U	--- U
28. trans-1,3-Dichloropropene	0.28	1.0	--- U	--- U	--- U	--- U	--- U
29. 1,1,2-Trichloroethane	0.25	1.0	--- U	--- U	--- U	--- U	--- U
30. Tetrachloroethene	0.17	1.0	--- U	--- U	1.10	--- U	--- U
31. 2-Hexanone	1.57	50.0	--- U	--- U	--- U	--- U	--- U
32. Dibromochloromethane	0.24	3.0	--- U	--- U	--- U	--- U	--- U
33. 1,2-Dibromoethane	0.26	1.0	--- U	--- U	--- U	--- U	--- U
34. Chlorobenzene	0.30	3.0	1.00 J	4.10	0.50 J	4.50	9.60
35. 1,1,1,2-Tetrachloroethane	0.22	5.0	--- U	--- U	--- U	--- U	--- U
36. Ethylbenzene	0.21	1.0	--- U	--- U	--- U	--- U	--- U
37. Xylenes	0.68	5.0	--- U	--- U	--- U	--- U	--- U
38. Dibromomethane	0.28	10.0	--- U	--- U	--- U	--- U	--- U
39. Styrene	0.19	1.0	--- U	--- U	--- U	--- U	--- U
40. Bromoform	0.20	3.0	--- U	--- U	--- U	--- U	--- U
41. 1,1,2,2-Tetrachloroethane	0.26	3.0	--- U	--- U	--- U	--- U	--- U
42. 1,2,3-Trichloropropane	0.43	1.0	--- U	--- U	--- U	--- U	--- U
43. 1,4-Dichlorobenzene	0.39	1.0	--- U	2.50	0.60 J	1.80	3.70
44. 1,2-Dichlorobenzene	0.32	5.0	--- U	--- U	--- U	--- U	--- U
45. 1,2-Dibromo-3-Chloropropane	0.34	13.0	--- U	--- U	--- U	--- U	--- U
46. Acrylonitrile	2.72	200.0	--- U	--- U	--- U	--- U	--- U
47. trans-1,4-Dichloro-2-Butene	0.42	100.0	--- U	--- U	--- U	--- U	--- U
48. Acrolein	40.57	53.0	--- U	--- U	--- U	--- U	--- U

J = Between MDL and SWSL, U = Below ALL Quantitation Limits.

Environment 1, Incorporated

Drinking Water ID: 37715
Wastewater ID: 10

P.O. BOX 7085, 114 OAKMONT DRIVE
GREENVILLE, N.C. 27835-7085

PHONE (252) 756-6208
FAX (252) 756-0633

CLIENT: HALIFAX CO. LANDFILL (CLOSED MSW)
MS. GWEN MATTHEWS
P.O. BOX 70
HALIFAX, NC 27839

CLIENT ID: 6015

ANALYST: MAO
DATE COLLECTED: 08/06/14
DATE ANALYZED: 08/10/14
DATE REPORTED: 09/02/14

REVIEWED BY:

LANDFILL APPENDIX II
EPA METHOD 8260B R1(96)

PARAMETERS, ug/l	MDL	SWSL	MW-2A	MW-2AD	MW-3D	MW-3AS	MW-6D
49. Allyl Chloride	0.20	10.0	--- U	--- U	--- U	--- U	--- U
50. Chloroprene	0.21	20.0	--- U	--- U	--- U	--- U	--- U
51. 1,3-Dichlorobenzene	0.41	5.0	--- U	--- U	--- U	--- U	--- U
52. Dichlorodifluoromethane	0.51	5.0	--- U	--- U	--- U	--- U	--- U
53. 1,3-Dichloropropane	0.28	1.0	--- U	--- U	--- U	--- U	--- U
54. 2,2-Dichloropropane	0.17	15.0	--- U	--- U	--- U	--- U	--- U
55. 1,1-Dichloropropene	0.22	5.0	--- U	--- U	--- U	--- U	--- U
56. Ethyl Methacrylate	0.16	10.0	--- U	--- U	--- U	--- U	--- U
57. Hexachlorobutadiene	0.57	10.0	--- U	--- U	--- U	--- U	--- U
58. Isobutyl Alcohol	12.80	100.0	--- U	--- U	--- U	--- U	--- U
59. Methacrylonitrile	1.93	100.0	--- U	--- U	--- U	--- U	--- U
60. Methyl Methacrylate	0.25	30.0	--- U	--- U	--- U	--- U	--- U
61. Naphthalene	0.47	10.0	--- U	--- U	--- U	--- U	--- U
62. Propionitrile	3.26	150.0	--- U	--- U	--- U	--- U	--- U
63. 1,2,4-Trichlorobenzene	0.50	10.0	--- U	--- U	--- U	--- U	--- U
64. Acetonitrile	36.29	55.0	--- U	--- U	--- U	--- U	--- U

J = Between MDL and SWSL, U = Below ALL Quantitation Limits.

Environment 1, Inc.
P.O. Box 7085, 114 Oakmont Dr.
Greenville, NC 27858
environment1inc.com
Phone (252) 756-6208 • Fax (252) 756-0633

CHAIN OF CUSTODY RECORD

CLIENT: 6015 **Week:** 35

HALIFAX CO. LANDFILL (CLOSED MSW)
MS. GWEN MATTHEWS
P.O. BOX 70
HALIFAX NC 27839

(252) 583-1807

DISINFECTION: ☐ CHLORINE ☐ UV ☐ NONE ☐ _____

CHLORINE NEUTRALIZED AT COLLECTION																		9-7-14 CAK	
pH CHECK (LAB)				<2	<2		2	>9					12	12	12	12			
CONTAINER TYPE, P/G			P	P	P	P	P	P	P	P	P	P		G	G	G	G		
CHEMICAL PRESERVATION			A	C	A	C	A	A	A	F	A	A	A		E	E	A	A	
SAMPLE LOCATION	COLLECTION DATE	COLLECTION TIME	TOTAL CHLORINE, mg/l OR ug/l AT COLLECTION	TEMPERATURE, °C AT COLLECTION	# OF CONTAINERS	Field pH	COD	Nitrate	TOC	Chloride	Metals	Turbidity	Sulfide	Conductivity	DO	Temperature	Field Parameter	EPA 8260B	8260 Dup. 1	EPA 8270D	8270D Dup. 1
~~MW-1~~					5																
MW-2A	8-6-14	1020		22	13	G	G	G	G	G	G	G	G	G	G	G	G			G	G
MW-2AD	8-6-14	1005		21	13	G	G	G	G	G	G	G	G	G	G	G	G			G	G
MW-3D	8-6-14	1055		19	14	G	G	G	G	G	G	G	G	G	G	G	G			G	G
MW-3AS	8-6-14	1110		19	14	G	G	G	G	G	G	G	G	G	G	G	G			G	G
MW-6D	8-6-14	0905		17	9	G					G	G		G	G	G	G			G	G
~~MW-7D~~					6																
~~MW-15B~~					9																
~~MW-16A~~					9																
~~Equipment Blank~~					2																
Trip Blank					2																

PARAMETERS/TESTS

A - NONE D - NAOH
B - HNO_3 E - HCL
C - H_2SO_4 F - ZINC ACETATE/NAOH
G - NA THIOSULFATE

CLASSIFICATION:
☐ WASTEWATER (NPDES)
☐ DRINKING WATER
☐ DWQ/GW
☒ SOLID WASTE SECTION

CHAIN OF CUSTODY MAINTAINED DURING SHIPMENT/DELIVERY: (Y) N

SAMPLES COLLECTED BY: (Please Print) Bobby / Tom

SAMPLES RECEIVED IN LAB AT 0-7 °C

RELINQUISHED BY (SIG.) (SAMPLER)	DATE/TIME	RECEIVED BY (SIG.)	DATE/TIME
Bobby Tom	8-6-14 2:08	[signature]	8/6/14 8:20
RELINQUISHED BY (SIG.)	DATE/TIME	RECEIVED BY (SIG.)	DATE/TIME
RELINQUISHED BY (SIG.)	DATE/TIME	RECEIVED BY (SIG.)	DATE/TIME

COMMENTS:

PLEASE READ Instructions for completing this form on the reverse side.

Sampler must place a "C" for composite sample or a "G" for Grab sample in the blocks above for each parameter requested.

№ 281708

FORM #5

Environment 1, Inc.
P.O. Box 7085, 114 Oakmont Dr.
Greenville, NC 27858
environment1inc.com
Phone (252) 756-6208 • Fax (252) 756-0633

CHAIN OF CUSTODY RECORD

CLIENT: 6015 **Week:** 35

HALIFAX CO. LANDFILL (CLOSED MSW)
MS. GWEN MATTHEWS
P.O. BOX 70
HALIFAX NC 27839

(252) 583-1807

DISINFECTION: ☐ CHLORINE ☐ UV ☐ NONE ☐ _____

SAMPLE LOCATION	COLLECTION DATE	COLLECTION TIME	TOTAL CHLORINE, mg/l OR ug/l AT COLLECTION	TEMPERATURE, °C AT COLLECTION	# OF CONTAINERS	EPA 8081B	8260B App. II	8260 App. II 1	8260 App. II 2	8151A Landfill	ORP
CHLORINE NEUTRALIZED AT COLLECTION											
pH CHECK (LAB)							12	12	12		
CONTAINER TYPE, P/G						G	G	G	G	G	P
CHEMICAL PRESERVATION						A	E	E	E	A	A
~~MW-1~~					5						
MW-2A	8-6-14	1020		22	13	G	G	G		G	G
MW-2AD	8-6-14	1005		21	13	G	G	G		G	G
MW-3D	8-6-14	1055		19	14	G	G	G	G	G	G
MW-3AS	8-6-14	1110		19	14	G	G	G	G	G	G
MW-6D	8-6-14	0905		17	9	G	G	G		G	G
~~MW-7D~~					6						
~~MW-15D~~					5						
~~MW-16A~~					5						
~~Equipment Blank~~					2						
Trip Blank					2						

PARAMETERS/TESTS

A - NONE D - NAOH
B - HNO_3 E - HCL
C - H_2SO_4 F - ZINC ACETATE/NAOH
G - NA THIOSULFATE

CLASSIFICATION:
☐ WASTEWATER (NPDES)
☐ DRINKING WATER
☐ DWQ/GW
☒ SOLID WASTE SECTION

CHAIN OF CUSTODY MAINTAINED DURING SHIPMENT/DELIVERY: (Y) N

SAMPLES COLLECTED BY: (Please Print) Bobby / Tom

SAMPLES RECEIVED IN LAB AT 0.7 °C

RELINQUISHED BY (SIG.) (SAMPLER)	DATE/TIME	RECEIVED BY (SIG.)	DATE/TIME
Bobby Fox	8-6-14 2:08	[signature]	8/6/14 220
RELINQUISHED BY (SIG.)	DATE/TIME	RECEIVED BY (SIG.)	DATE/TIME
RELINQUISHED BY (SIG.)	DATE/TIME	RECEIVED BY (SIG.)	DATE/TIME

COMMENTS:

PLEASE READ Instructions for completing this form on the reverse side.

Sampler must place a "C" for composite sample or a "G" for Grab sample in the blocks above for each parameter requested.

№ 281707

FORM #5

Environment 1, Incorporated

Drinking Water ID: 37715
Wastewater ID: 10

P.O. BOX 7085, 114 OAKMONT DRIVE
GREENVILLE, N.C. 27835-7085

PHONE (252) 756-6208
FAX (252) 756-0633

ID#: 6015 C

HALIFAX CO. LANDFILL (CLOSED MSW)
MS. GWEN MATTHEWS
P.O. BOX 70
HALIFAX ,NC 27839

DATE COLLECTED: 08/06/14
DATE REPORTED : 09/02/14

REVIEWED BY:

PARAMETERS	MDL	SWSL	MW-17	MW-18S	BP-3	BP-9	G-13	Analysis Date	Analyst	Method Code
PH (field measurement), Units			5.8	6.2			5.3	08/06/14	BF	4500HB-00
COD, mg/l	20.0	20.0					--- U	08/19/14	TRB	H8000-79
Nitrate Nitrogen as N, mg/l	0.04	10.0					0.11 J	08/08/14	ANO	353.2 R2-9
Total Organic Carbon, mg/l	0.046	1.0					3.14	08/12/14	SEJ	5310C-00
Chloride, mg/l	5.0	5.0					7	08/07/14	LW	4500CLB-97
Antimony, ug/l	0.12	6.0	0.25 J	0.21 J			1.1 J	08/18/14	LFJ	EPA200.8
Arsenic, ug/l	0.10	10.0	0.49 J	2.4 J			1.1 J	08/18/14	LFJ	EPA200.8
Barium, ug/l	0.12	100.0	52.5 J	109			142	08/18/14	LFJ	EPA200.8
Beryllium, ug/l	0.04	1.0	0.57 J	0.20 J			8	08/18/14	LFJ	EPA200.8
Cadmium, ug/l	0.04	1.0	0.29 J	0.84 J			0.43 J	08/18/14	LFJ	EPA200.8
Cobalt, ug/l	0.12	10.0	0.78 J	5.2 J			7.1 J	08/18/14	LFJ	EPA200.8
Copper, ug/l	0.10	10.0	0.95 J	1.1 J			4.8 J	08/18/14	LFJ	EPA200.8
Total Chromium, ug/l	0.14	10.0	0.36 J	0.58 J			0.70 J	08/18/14	LFJ	EPA200.8
Iron, ug/l	16.0	300.0					25975	08/18/14	MTM	3111B-99
Lead, ug/l	0.13	10.0	1.7 J	0.87 J			6.0 J	08/18/14	LFJ	EPA200.8
Mercury, ug/l	0.06	0.20	--- U					08/08/14	MTM	245.1 R3-9
Mercury, ug/l	0.06	0.20		--- U				08/26/14	MTM	245.1 R3-9
Nickel, ug/l	0.12	50.0	0.97 J	1.6 J			1.5 J	08/18/14	LFJ	EPA200.8
Selenium, ug/l	0.16	10.0	1.6 J	1.7 J			1.5 J	08/18/14	LFJ	EPA200.8
Silver, ug/l	0.04	10.0	0.06 J	0.04 J			--- U	08/18/14	LFJ	EPA200.8
Thallium, ug/l	0.13	5.5	--- U	--- U			0.18 J	08/18/14	LFJ	EPA200.8
Tin, ug/l	0.05	100.0	0.10 J	--- U				08/18/14	LFJ	EPA200.8
Vanadium, ug/l	0.06	25.0	2.0 J	3.3 J			12.0 J	08/18/14	LFJ	EPA200.8
Zinc, ug/l	0.53	10.0	10	6.3 J			30	08/18/14	LFJ	EPA200.8
Turbidity, NTU	1.0	1.0	73.0	160.0			230.0	08/06/14	KKF	2130B-01
Sulfide, ug/l	100	1000					--- U	08/14/14	LFJ	4500S2D-00
Conductivity (at 25c), uMhos/cm	1.0	1.0	170	216			113	08/06/14	BF	2510B-97
Dissolved Oxygen, mg/l	0.1	0.1	0.60	1.23			1.87	08/06/14	BF	4500OG-01
Temperature, °C			19	21			18	08/06/14	BF	2550B-00
Static Water Level, feet			5.51	4.70	29.21	26.89	12.34	08/06/14	BF	
Well Depth, feet			27.04	20.12			21.20	08/06/14	BF	
ORP, mv			+87	+6			+100	08/06/14	BF	2580B

J = Between MDL and SWSL, U = Below ALL Quantitation Limits.

Environment 1, Incorporated

Drinking Water ID: 37715
Wastewater ID: 10

P.O. BOX 7085, 114 OAKMONT DRIVE
GREENVILLE, N.C. 27835-7085

PHONE (252) 756-6208
FAX (252) 756-0633

ID#: 6015 C

HALIFAX CO. LANDFILL (CLOSED MSW)
MS. GWEN MATTHEWS
P.O. BOX 70
HALIFAX ,NC 27839

DATE COLLECTED: 08/06/14
DATE REPORTED : 09/02/14

REVIEWED BY:

PARAMETERS	MDL	SWSL	G-13D	Analysis Date	Analyst	Method Code
PH (field measurement), Units			5.8	08/06/14	BF	4500HB-00
Antimony, ug/l	0.12	6.0	2.5 J	08/18/14	LFJ	EPA200.8
Arsenic, ug/l	0.10	10.0	0.22 J	08/18/14	LFJ	EPA200.8
Barium, ug/l	0.12	100.0	45.7 J	08/18/14	LFJ	EPA200.8
Beryllium, ug/l	0.04	1.0	0.38 J	08/18/14	LFJ	EPA200.8
Cadmium, ug/l	0.04	1.0	0.20 J	08/18/14	LFJ	EPA200.8
Cobalt, ug/l	0.12	10.0	0.81 J	08/18/14	LFJ	EPA200.8
Copper, ug/l	0.10	10.0	5.4 J	08/18/14	LFJ	EPA200.8
Total Chromium, ug/l	0.14	10.0	0.87 J	08/18/14	LFJ	EPA200.8
Lead, ug/l	0.13	10.0	0.84 J	08/18/14	LFJ	EPA200.8
Nickel, ug/l	0.12	50.0	0.99 J	08/18/14	LFJ	EPA200.8
Selenium, ug/l	0.16	10.0	1.1 J	08/18/14	LFJ	EPA200.8
Silver, ug/l	0.04	10.0	0.04 J	08/18/14	LFJ	EPA200.8
Thallium, ug/l	0.13	5.5	--- U	08/18/14	LFJ	EPA200.8
Vanadium, ug/l	0.06	25.0	0.56 J	08/18/14	LFJ	EPA200.8
Zinc, ug/l	0.53	10.0	20	08/18/14	LFJ	EPA200.8
Turbidity, NTU	1.0	1.0	27.0	08/06/14	KKF	2130B-01
Sulfide, ug/l	100	1000	--- U	08/14/14	LFJ	4500S2D-00
Conductivity (at 25c), uMhos/cm	1.0	1.0	90	08/06/14	BF	2510B-97
Dissolved Oxygen, mg/l	0.1	0.1	6.08	08/06/14	BF	4500OG-01
Temperature, °C			17	08/06/14	BF	2550B-00
Static Water Level, feet			12.42	08/06/14	BF	
Well Depth, feet			56.50	08/06/14	BF	
ORP, mv			+89	08/06/14	BF	2580B

J = Between MDL and SWSL, U = Below ALL Quantitation Limits.

Environment 1, Incorporated

Drinking Water ID: 37715
Wastewater ID: 10

P.O. BOX 7085, 114 OAKMONT DRIVE
GREENVILLE, N.C. 27835-7085

PHONE (252) 756-6208
FAX (252) 756-0633

CLIENT: HALIFAX CO. LANDFILL (CLOSED MSW)
MS. GWEN MATTHEWS
P.O. BOX 70
HALIFAX, NC 27839

CLIENT ID: 6015 C

ANALYST: CHS
DATE COLLECTED: 08/06/14
DATE EXTRACTED: 08/07/14
DATE ANALYZED: 08/12/14
DATE REPORTED: 09/02/14

REVIEWED BY: _____

PESTICIDES AND PCB'S
EPA METHOD 8081B R2(07)

PARAMETERS, ug/l	MDL	SWSL	MW-17	MW-18S
1. Aldrin	0.029	0.05	--- U	--- U
2. Alpha-BHC	0.032	0.05	--- U	--- U
3. Beta-BHC	0.031	0.05	--- U	--- U
4. Delta-BHC	0.030	0.05	--- U	--- U
5. Gamma-BHC (Lindane)	0.032	0.05	--- U	--- U
6. Chlordane	0.320	0.50	--- U	--- U
7. 4,4-DDD	0.051	0.10	--- U	--- U
8. 4,4-DDE	0.049	0.10	--- U	--- U
9. 4,4-DDT	0.052	0.10	--- U	--- U
10. Dieldrin	0.042	0.075	--- U	--- U
11. Endosulfan I	0.056	0.10	--- U	--- U
12. Endosulfan II	0.046	0.10	--- U	--- U
13. Endosulfan Sulfate	0.072	0.10	--- U	--- U
14. Endrin	0.053	0.10	--- U	--- U
15. Endrin Aldehyde	0.068	0.10	--- U	--- U
16. Heptachlor	0.039	0.05	--- U	--- U
17. Heptachlor Epoxide	0.042	0.075	--- U	--- U
18. Methoxychlor	0.530	1.00	--- U	--- U
19. Pcb's (Aroclors)	0.500	2.00	--- U	--- U
20. Toxaphene	0.690	1.50	--- U	--- U

J = Between MDL and SWSL, U = Below ALL Quantitation Limits.

Environment 1, Incorporated

Drinking Water ID: 37715
Wastewater ID: 10

P.O. BOX 7085, 114 OAKMONT DRIVE
GREENVILLE, N.C. 27835-7085

PHONE (252) 756-6208
FAX (252) 756-0633

CLIENT: HALIFAX CO. LANDFILL (CLOSED MSW)
MS. GWEN MATTHEWS
P.O. BOX 70
HALIFAX, NC 27839

CLIENT ID: 6015 C

ANALYST: CHS
DATE COLLECTED: 08/06/14
DATE EXTRACTED: 08/11/14
DATE REPORTED: 09/02/14

REVIEWED BY:

LANDFILL APPENDIX II
EPA METHOD 8151A R1(96)

PARAMETERS, ug/l	Date Analyzed: MDL	SWSL	08/13/14 MW-17	08/14/14 MW-18S
1. 2,4-D	0.36	2.0	--- U	--- U
2. Dinoseb	0.54	1.0	--- U	--- U
3. 2,4,5-TP	0.42	2.0	--- U	--- U
4. 2,4,5-T	0.47	2.0	--- U	--- U

J = Between MDL and SWSL, U = Below ALL Quantitation Limits.

Environment 1, Incorporated

Drinking Water ID: 37715
Wastewater ID: 10

P.O. BOX 7085, 114 OAKMONT DRIVE
GREENVILLE, N.C. 27835-7085

PHONE (252) 756-6208
FAX (252) 756-0633

CLIENT: HALIFAX CO. LANDFILL (CLOSED MSW)
MS. GWEN MATTHEWS
P.O. BOX 70
HALIFAX, NC 27839

CLIENT ID: 6015 C

ANALYST: MAO
DATE COLLECTED: 08/06/14
DATE ANALYZED: 08/10/14
DATE REPORTED: 09/02/14

REVIEWED BY:

VOLATILE ORGANICS
EPA METHOD 8260B R1(96)

PARAMETERS, ug/l	MDL	SWSL	G-13	G-13D
1. Chloromethane	0.77	1.0	--- U	--- U
2. Vinyl Chloride	0.63	1.0	--- U	--- U
3. Bromomethane	0.67	10.0	--- U	--- U
4. Chloroethane	0.48	10.0	--- U	--- U
5. Trichlorofluoromethane	0.24	1.0	--- U	--- U
6. 1,1-Dichloroethene	0.17	5.0	--- U	--- U
7. Acetone	9.06	100.0	--- U	--- U
8. Iodomethane	0.26	10.0	--- U	--- U
9. Carbon Disulfide	0.23	100.0	--- U	--- U
10. Methylene Chloride	0.64	1.0	--- U	--- U
11. trans-1,2-Dichloroethene	0.23	5.0	--- U	--- U
12. 1,1-Dichloroethane	0.20	5.0	--- U	--- U
13. Vinyl Acetate	0.20	50.0	--- U	--- U
14. Cis-1,2-Dichloroethene	0.25	5.0	--- U	--- U
15. 2-Butanone	2.21	100.0	--- U	--- U
16. Bromochloromethane	0.27	3.0	--- U	--- U
17. Chloroform	0.25	5.0	--- U	--- U
18. 1,1,1-Trichloroethane	0.19	1.0	--- U	--- U
19. Carbon Tetrachloride	0.22	1.0	--- U	--- U
20. Benzene	0.24	1.0	--- U	--- U
21. 1,2-Dichloroethane	0.27	1.0	--- U	--- U
22. Trichloroethene	0.23	1.0	--- U	--- U
23. 1,2-Dichloropropane	0.21	1.0	--- U	--- U
24. Bromodichloromethane	0.21	1.0	--- U	--- U
25. Cis-1,3-Dichloropropene	0.24	1.0	--- U	--- U
26. 4-Methyl-2-Pentanone	1.19	100.0	--- U	--- U
27. Toluene	0.23	1.0	--- U	--- U
28. trans-1,3-Dichloropropene	0.28	1.0	--- U	--- U
29. 1,1,2-Trichloroethane	0.25	1.0	--- U	--- U
30. Tetrachloroethene	0.17	1.0	--- U	--- U
31. 2-Hexanone	1.57	50.0	--- U	--- U
32. Dibromochloromethane	0.24	3.0	--- U	--- U
33. 1,2-Dibromoethane	0.26	1.0	--- U	--- U
34. Chlorobenzene	0.30	3.0	--- U	--- U
35. 1,1,1,2-Tetrachloroethane	0.22	5.0	--- U	--- U
36. Ethylbenzene	0.21	1.0	--- U	--- U
37. Xylenes	0.68	5.0	--- U	--- U
38. Dibromomethane	0.28	10.0	--- U	--- U
39. Styrene	0.19	1.0	--- U	--- U
40. Bromoform	0.20	3.0	--- U	--- U
41. 1,1,2,2-Tetrachloroethane	0.26	3.0	--- U	--- U
42. 1,2,3-Trichloropropane	0.43	1.0	--- U	--- U
43. 1,4-Dichlorobenzene	0.39	1.0	--- U	--- U
44. 1,2-Dichlorobenzene	0.32	5.0	--- U	--- U
45. 1,2-Dibromo-3-Chloropropane	0.34	13.0	--- U	--- U
46. Acrylonitrile	2.72	200.0	--- U	--- U
47. trans-1,4-Dichloro-2-Butene	0.42	100.0	--- U	--- U

J = Between MDL and SWSL, U = Below ALL Quantitation Limits.

Environment 1, Incorporated

Drinking Water ID: 37715
Wastewater ID: 10

P.O. BOX 7085, 114 OAKMONT DRIVE
GREENVILLE, N.C. 27835-7085

PHONE (252) 756-6208
FAX (252) 756-0633

CLIENT: HALIFAX CO. LANDFILL (CLOSED MSW)
MS. GWEN MATTHEWS
P.O. BOX 70
HALIFAX, NC 27839

CLIENT ID: 6015 C

ANALYST: CHS
DATE COLLECTED: 08/06/14
DATE EXTRACTED: 08/07/14
DATE ANALYZED: 08/23/14
DATE REPORTED: 09/02/14

REVIEWED BY:

SEMI-VOLATILE ORGANICS
EPA METHOD 8270D R4(07)

PARAMETERS, ug/l	MDL	SWSL	MW-17	MW-18S
1. Acenaphthene	2.66	10.0	--- U	--- U
2. Acenaphthylene	2.60	10.0	--- U	--- U
3. Anthracene	2.97	10.0	--- U	--- U
4. Benzo[a]antrhacene	4.16	10.0	--- U	--- U
5. Benzo[b]fluoranthene	3.32	10.0	--- U	--- U
6. Benzo[k]fluoranthene	4.23	10.0	--- U	--- U
7. Benzo[g,h,i]perylene	2.61	10.0	--- U	--- U
8. Benzo[a]pyrene	3.27	10.0	--- U	--- U
9. 4-Bromophenyl Phenyl Ether	2.63	10.0	--- U	--- U
10. Butyl Benzyl Phthalate	5.78	10.0	--- U	--- U
11. Bis-(2-Chloroethoxy) Methane	3.14	10.0	--- U	--- U
12. Bis-(2-Chloroethyl) Ether	2.58	10.0	--- U	--- U
13. Bis-(2-Chloroisopropyl) Ether	2.58	10.0	--- U	--- U
14. 2-Chloronaphthalene	2.17	10.0	--- U	--- U
15. 4-Chlorophenyl Phenyl Ether	2.42	10.0	--- U	--- U
16. Chrysene	4.04	10.0	--- U	--- U
17. Dibenzo[a,h]anthracene	2.78	10.0	--- U	--- U
18. Di-N-Butyl Phthalate	3.09	10.0	--- U	--- U
19. Dimethyl Phthalate	3.78	10.0	--- U	--- U
20. Diethyl Phthalate	3.92	10.0	--- U	--- U
21. 2,4-Dinitrotoluene	3.95	10.0	--- U	--- U
22. 2,6-Dinitrotoluene	3.88	10.0	--- U	--- U
23. Di-N-Octyl Phthalate	2.81	10.0	--- U	--- U
24. Bis-(2-Ethylhexyl) Phthalate	9.97	15.0	--- U	--- U
25. Fluoranthene	3.92	10.0	--- U	--- U
26. Fluorene	2.95	10.0	--- U	--- U
27. Hexachlorobenzene	2.61	10.0	--- U	--- U
28. Hexachlorocyclopentadiene	4.16	10.0	--- U	--- U
29. Indeno[1,2,3-Cd]pyrene	2.91	10.0	--- U	--- U
30. Isophorone	3.74	10.0	--- U	--- U
31. Nitrobenzene	2.85	10.0	--- U	--- U
32. N-Nitrosodimethylamine	4.25	10.0	--- U	--- U
33. N-Nitrosodiphenylamine	3.95	10.0	--- U	--- U
34. N-Nitrosodi-N-Propylamine	4.06	10.0	--- U	--- U
35. Phenanthrene	3.24	10.0	--- U	--- U
36. Pyrene	3.63	10.0	--- U	--- U
37. 4-Chloro-3-Methylphenol	3.79	20.0	--- U	--- U
38. 2-Chlorophenol	2.75	10.0	--- U	--- U
39. O-Cresol	3.68	10.0	--- U	--- U
40. P-Cresol	4.12	10.0	--- U	--- U
41. 2,4-Dichlorophenol	5.19	10.0	--- U	--- U
42. 2,6-Dichlorophenol	4.89	10.0	--- U	--- U
43. 2,4-Dimethylphenol	3.21	10.0	--- U	--- U
44. 4,6-Dinitro-2-Methylphenol	4.77	50.0	--- U	--- U
45. 2,4-Dinitrophenol	4.37	50.0	--- U	--- U
46. Ethyl Methanesulfonate	5.26	20.0	--- U	--- U
47. Methyl Methanesulfonate	4.92	10.0	--- U	--- U
48. 2-Nitrophenol	3.64	10.0	--- U	--- U

J = Between MDL and SWSL, U = Below ALL Quantitation Limits.

Environment 1, Incorporated

Drinking Water ID: 37715
Wastewater ID: 10

P.O. BOX 7085, 114 OAKMONT DRIVE
GREENVILLE, N.C. 27835-7085

PHONE (252) 756-6208
FAX (252) 756-0633

CLIENT: HALIFAX CO. LANDFILL (CLOSED MSW)
MS. GWEN MATTHEWS
P.O. BOX 70
HALIFAX, NC 27839

CLIENT ID: 6015 C

ANALYST: CHS
DATE COLLECTED: 08/06/14
DATE EXTRACTED: 08/07/14
DATE ANALYZED: 08/23/14
DATE REPORTED: 09/02/14

REVIEWED BY:

SEMI-VOLATILE ORGANICS
EPA METHOD 8270D R4(07)

PARAMETERS, ug/l	MDL	SWSL	MW-17	MW-18S
49. 4-Nitrophenol	3.17	50.0	--- U	--- U
50. Pentachlorophenol	5.33	25.0	--- U	--- U
51. Phenol	1.86	10.0	--- U	--- U
52. 2,3,4,6-Tetrachlorophenol	3.12	10.0	--- U	--- U
53. 2,4,5-Trichlorophenol	4.17	10.0	--- U	--- U
54. 2,4,6-Trichlorophenol	3.84	10.0	--- U	--- U
55. Acetophenone	2.89	10.0	--- U	--- U
56. 2-Acetylaminofluorene	3.98	20.0	--- U	--- U
57. 4-Aminobiphenyl	4.12	20.0	--- U	--- U
58. Benzyl Alcohol	4.47	20.0	--- U	--- U
59. 4-Chloroaniline	3.36	20.0	--- U	--- U
60. Chlorobenzilate	5.12	10.0	--- U	--- U
61. Diallate	2.98	10.0	--- U	--- U
62. Dibenzofuran	4.28	10.0	--- U	--- U
63. 3,3-Dichlorobenzidine	4.22	20.0	--- U	--- U
64. Dimethoate	3.98	20.0	--- U	--- U
65. P-Dimethylaminoazobenzene	2.89	10.0	--- U	--- U
66. 7,12-Dimethylbenz(a)anthracene	5.26	10.0	--- U	--- U
67. 3,3-Dimethylbenzadine	3.21	10.0	--- U	--- U
68. 1,3-Dinitrobenzene	2.89	20.0	--- U	--- U
69. Diphenylamine	5.10	10.0	--- U	--- U
70. Disulfoton	4.28	10.0	--- U	--- U
71. Famphur	3.98	20.0	--- U	--- U
72. Hexachloropropene	4.31	10.0	--- U	--- U
73. Isosafrole	2.88	10.0	--- U	--- U
74. Kepone	2.78	20.0	--- U	--- U
75. Methapyrilene	3.54	100.0	--- U	--- U
76. 3-Methylchloroanthrene	4.21	10.0	--- U	--- U
77. 2-Methylnaphthalene	3.79	10.0	--- U	--- U
78. Methyl Parathion	4.32	10.0	--- U	--- U
79. m-Cresol	3.81	10.0	--- U	--- U
80. 1,4-Naphthoquinone	4.00	10.0	--- U	--- U
81. 1-Naphthylamine	5.61	10.0	--- U	--- U
82. 2-Naphthylamine	4.62	10.0	--- U	--- U
83. 2-Nitroaniline	3.61	50.0	--- U	--- U
84. 3-Nitroaniline	4.81	50.0	--- U	--- U
85. 4-Nitroaniline	4.22	20.0	--- U	--- U
86. 5-Nitro-O-Toluidine	4.01	10.0	--- U	--- U
87. N-Nitrosodi-n-butylamine	3.63	10.0	--- U	--- U
88. N-Nitrosodiethylamine	3.83	20.0	--- U	--- U
89. N-Nitrosomethylethylamine	3.83	10.0	--- U	--- U
90. N-Nitrosopiperidine	5.19	20.0	--- U	--- U
91. N-Nitrosopyrrolidine	2.89	10.0	--- U	--- U
92. Parathion	3.12	10.0	--- U	--- U
93. Pentachlorobenzene	3.92	10.0	--- U	--- U
94. Pentachloronitrobenzene	3.71	20.0	--- U	--- U
95. Phenacetin	4.41	20.0	--- U	--- U
96. 1,4 Benzenediamine	2.99	10.0	--- U	--- U

J = Between MDL and SWSL, U = Below ALL Quantitation Limits.

Environment 1, Incorporated

Drinking Water ID: 37715
Wastewater ID: 10

P.O. BOX 7085, 114 OAKMONT DRIVE
GREENVILLE, N.C. 27835-7085

PHONE (252) 756-6208
FAX (252) 756-0633

CLIENT: HALIFAX CO. LANDFILL (CLOSED MSW)
MS. GWEN MATTHEWS
P.O. BOX 70
HALIFAX, NC 27839

CLIENT ID: 6015 C

ANALYST: CHS
DATE COLLECTED: 08/06/14
DATE EXTRACTED: 08/07/14
DATE ANALYZED: 08/23/14
DATE REPORTED: 09/02/14

REVIEWED BY:

SEMI-VOLATILE ORGANICS
EPA METHOD 8270D R4(07)

PARAMETERS, ug/l	MDL	SWSL	MW-17	MW-18S
97. Phorate	3.86	10.0	--- U	--- U
98. Pronamide	3.69	10.0	--- U	--- U
99. Safrole	4.12	10.0	--- U	--- U
100. 1,2,4,5-Tetrachlorobenzene	5.01	10.0	--- U	--- U
101. Thionazin	4.62	20.0	--- U	--- U
102. O-Toluidine	4.11	10.0	--- U	--- U
103. 1,3,5-Trinitrobenzene	3.98	10.0	--- U	--- U
104. 0,0,0-Triethyl Phosphorothioate	3.61	10.0	--- U	--- U
105. Hexachloroethane	1.49	10.0	--- U	--- U
106. Isodrin	3.11	20.0	--- U	--- U

J = Between MDL and SWSL, U = Below ALL Quantitation Limits.

Environment 1, Incorporated

Drinking Water ID: 37715
Wastewater ID: 10

P.O. BOX 7085, 114 OAKMONT DRIVE
GREENVILLE, N.C. 27835-7085

PHONE (252) 756-6208
FAX (252) 756-0633

CLIENT: HALIFAX CO. LANDFILL (CLOSED MSW)
MS. GWEN MATTHEWS
P.O. BOX 70
HALIFAX, NC 27839

CLIENT ID: 6015 C

ANALYST: MAO
DATE COLLECTED: 08/06/14
DATE ANALYZED: 08/10/14
DATE REPORTED: 09/02/14

REVIEWED BY:

LANDFILL APPENDIX II
EPA METHOD 8260B R1(96)

PARAMETERS, ug/l	MDL	SWSL	MW-17	MW-18S
1. Chloromethane	0.77	1.0	--- U	--- U
2. Vinyl Chloride	0.63	1.0	--- U	--- U
3. Bromomethane	0.67	10.0	--- U	--- U
4. Chloroethane	0.48	10.0	--- U	--- U
5. Trichlorofluoromethane	0.24	1.0	0.30 J	--- U
6. 1,1-Dichloroethene	0.17	5.0	0.20 J	--- U
7. Acetone	9.06	100.0	--- U	--- U
8. Iodomethane	0.26	10.0	--- U	--- U
9. Carbon Disulfide	0.23	100.0	--- U	--- U
10. Methylene Chloride	0.64	1.0	--- U	--- U
11. trans-1,2-Dichloroethene	0.23	5.0	--- U	--- U
12. 1,1-Dichloroethane	0.20	5.0	6.70	1.90 J
13. Vinyl Acetate	0.20	50.0	--- U	--- U
14. Cis-1,2-Dichloroethene	0.25	5.0	4.80 J	--- U
15. 2-Butanone	2.21	100.0	--- U	--- U
16. Bromochloromethane	0.27	3.0	--- U	--- U
17. Chloroform	0.25	5.0	--- U	--- U
18. 1,1,1-Trichloroethane	0.19	1.0	--- U	--- U
19. Carbon Tetrachloride	0.22	1.0	--- U	--- U
20. Benzene	0.24	1.0	0.30 J	--- U
21. 1,2-Dichloroethane	0.21	1.0	--- U	--- U
22. Trichloroethene	0.23	1.0	1.70	--- U
23. 1,2-Dichloropropane	0.21	1.0	--- U	--- U
24. Bromodichloromethane	0.21	1.0	--- U	--- U
25. Cis-1,3-Dichloropropene	0.24	1.0	--- U	--- U
26. 4-Methyl-2-Pentanone	1.19	100.0	--- U	--- U
27. Toluene	0.23	1.0	--- U	--- U
28. trans-1,3-Dichloropropene	0.28	1.0	--- U	--- U
29. 1,1,2-Trichloroethane	0.25	1.0	--- U	--- U
30. Tetrachloroethene	0.17	1.0	1.40	--- U
31. 2-Hexanone	1.57	50.0	--- U	--- U
32. Dibromochloromethane	0.24	3.0	--- U	--- U
33. 1,2-Dibromoethane	0.26	1.0	--- U	--- U
34. Chlorobenzene	0.30	3.0	--- U	--- U
35. 1,1,1,2-Tetrachloroethane	0.22	5.0	--- U	--- U
36. Ethylbenzene	0.21	1.0	--- U	--- U
37. Xylenes	0.68	5.0	--- U	--- U
38. Dibromomethane	0.28	10.0	--- U	--- U
39. Styrene	0.19	1.0	--- U	--- U
40. Bromoform	0.20	3.0	--- U	--- U
41. 1,1,2,2-Tetrachloroethane	0.26	3.0	--- U	--- U
42. 1,2,3-Trichloropropane	0.43	1.0	--- U	--- U
43. 1,4-Dichlorobenzene	0.39	1.0	--- U	--- U
44. 1,2-Dichlorobenzene	0.32	5.0	--- U	--- U
45. 1,2-Dibromo-3-Chloropropane	0.34	13.0	--- U	--- U
46. Acrylonitrile	2.72	200.0	--- U	--- U
47. trans-1,4-Dichloro-2-Butene	0.42	100.0	--- U	--- U
48. Acrolein	40.57	53.0	--- U	--- U

J = Between MDL and SWSL, U = Below ALL Quantitation Limits.

Environment 1, Incorporated

Drinking Water ID: 37715
Wastewater ID: 10

P.O. BOX 7085, 114 OAKMONT DRIVE
GREENVILLE, N.C. 27835-7085

PHONE (252) 756-6208
FAX (252) 756-0633

CLIENT: HALIFAX CO. LANDFILL (CLOSED MSW)
MS. GWEN MATTHEWS
P.O. BOX 70
HALIFAX, NC 27839

CLIENT ID: 6015 C

ANALYST: MAO
DATE COLLECTED: 08/06/14
DATE ANALYZED: 08/10/14
DATE REPORTED: 09/02/14

REVIEWED BY:

LANDFILL APPENDIX II
EPA METHOD 8260B R1(96)

PARAMETERS, ug/l	MDL	SWSL	MW-17	MW-18S
49. Allyl Chloride	0.20	10.0	--- U	--- U
50. Chloroprene	0.21	20.0	--- U	--- U
51. 1,3-Dichlorobenzene	0.41	5.0	--- U	--- U
52. Dichlorodifluoromethane	0.51	5.0	2.60 J	--- U
53. 1,3-Dichloropropane	0.28	1.0	--- U	--- U
54. 2,2-Dichloropropane	0.17	15.0	--- U	--- U
55. 1,1-Dichloropropene	0.22	5.0	--- U	--- U
56. Ethyl Methacrylate	0.16	10.0	--- U	--- U
57. Hexachlorobutadiene	0.57	10.0	--- U	--- U
58. Isobutyl Alcohol	12.80	100.0	--- U	--- U
59. Methacrylonitrile	1.93	100.0	--- U	--- U
60. Methyl Methacrylate	0.25	30.0	--- U	--- U
61. Naphthalene	0.47	10.0	--- U	--- U
62. Propionitrile	3.26	150.0	--- U	--- U
63. 1,2,4-Trichlorobenzene	0.50	10.0	--- U	--- U
64. Acetonitrile	36.29	55.0	--- U	--- U

J = Between MDL and SWSL, U = Below ALL Quantitation Limits.

Environment 1, Inc.
P.O. Box 7085, 114 Oakmont Dr.
Greenville, NC 27858
environment1inc.com
Phone (252) 756-6208 • Fax (252) 756-0633

CHAIN OF CUSTODY RECORD

CLIENT: 6015 C **Week: 35**

HALIFAX CO. LANDFILL (CLOSED MSW)
MS. GWEN MATTHEWS
P.O. BOX 70
HALIFAX NC 27839

(252) 583-1807

DISINFECTION: ☐ CHLORINE ☐ UV ☐ NONE ☐ _____

SAMPLE LOCATION	COLLECTION DATE	COLLECTION TIME	TOTAL CHLORINE, mg/l OR ug/l AT COLLECTION	TEMPERATURE, °C AT COLLECTION	# OF CONTAINERS	Field pH	COD	Nitrate	TOC	Chloride	Metals	Turbidity	Sulfide	Conductivity	DO	Temperature	Field Parameter	EPA 8260B	8260 Dup. 1	EPA 8270D	8270D Dup. 1
							<2		<2		<2		>9					<2	<2		
						P	P	P	P	P	P	P	P	P	P	P		G	G	G	G
						A	C	A	C	A	A	A	F	A	A	A		E	E	A	A
MW-17	8-6-14 (6 B.F)	0945		19	11	G					G	G		G	G	G	G			G	G
MW-18S	8-6-14 (6 B.F)	1045		21	11	G					G	G		G	G	G	G			G	G
BP-3	8-6-14	1025			1												G				
BP-9	8-6-14	1030			1												G				
G-13	8-6-14	0915		18	9	G	G	G	G	G	G	G	G	G	G	G	G	G	G		
G-13D	8-6-14	0925		17	5	G					G	G	G	G	G	G	G	G	G		

CHLORINE NEUTRALIZED AT COLLECTION

pH CHECK (LAB)

CONTAINER TYPE, P/G

CHEMICAL PRESERVATION

PARAMETERS/TESTS

A - NONE D - NAOH
B - HNO_3 E - HCL
C - H_2SO_4 F - ZINC ACETATE/NAOH
G - NA THIOSULFATE

CLASSIFICATION:
☐ WASTEWATER (NPDES)
☐ DRINKING WATER
☐ DWQ/GW
☒ SOLID WASTE SECTION

CHAIN OF CUSTODY MAINTAINED DURING SHIPMENT/DELIVERY
(Y) N

SAMPLES COLLECTED BY: (Please Print)
Bobby / Tom

SAMPLES RECEIVED IN LAB AT 0.7 °C

RELINQUISHED BY (SIG.) (SAMPLER)	DATE/TIME	RECEIVED BY (SIG.)	DATE/TIME
Bobby Tom	8-6-14 2:08	[signature]	8/6/14 219
RELINQUISHED BY (SIG.)	DATE/TIME	RECEIVED BY (SIG.)	DATE/TIME
RELINQUISHED BY (SIG.)	DATE/TIME	RECEIVED BY (SIG.)	DATE/TIME

COMMENTS:

PLEASE READ Instructions for completing this form on the reverse side.

Sampler must place a "C" for composite sample or a "G" for Grab sample in the blocks above for each parameter requested.

FORM #5

No 281705

Environment 1, Inc.
P.O. Box 7085, 114 Oakmont Dr.
Greenville, NC 27858
environment1inc.com
Phone (252) 756-6208 • Fax (252) 756-0633

CHAIN OF CUSTODY RECORD

CLIENT: 6015 C **Week:** 35

HALIFAX CO. LANDFILL (CLOSED MSW)
MS. GWEN MATTHEWS
P.O. BOX 70
HALIFAX NC 27839

(252) 583-1807

DISINFECTION: ☐ CHLORINE ☐ UV ☐ NONE ☐ _____

CHLORINE NEUTRALIZED AT COLLECTION																			
pH CHECK (LAB)			2	2	2	2													
CONTAINER TYPE, P/G			G	G	G	G	G	G	P										
CHEMICAL PRESERVATION			A	E	E	E	A	A	A										
PARAMETERS/TESTS			EPA 8081B	8260B App. II	8260 App. II 1	8260 App. II 2	8151A Landfill	8151A Duplicate	ORP										
SAMPLE LOCATION	COLLECTION DATE	COLLECTION TIME	TOTAL CHLORINE, mg/l OR ug/l AT COLLECTION	TEMPERATURE, °C AT COLLECTION	# OF CONTAINERS														
MW-17	8-6-14	0945		19	11	G	G	G	G	G	G	G							
MW-18S	6 BS 8-6-14	1045		21	11	G	G	G	G	G		G							
BP-3	8-6-14	1025			1														
BP-9	8-6-14	1030			1														
G-13	8-6-14	0915		18	9							G							
G-13D	8-6-14	0925		17	5							G							

CLASSIFICATION:
- ☐ WASTEWATER (NPDES)
- ☐ DRINKING WATER
- ☐ DWQ/GW
- ☒ SOLID WASTE SECTION

A - NONE D - NAOH
B - HNO_3 E - HCL
C - H_2SO_4 F - ZINC ACETATE/NAOH
G - NA THIOSULFATE

CHAIN OF CUSTODY MAINTAINED DURING SHIPMENT/DELIVERY: Y N

SAMPLES COLLECTED BY: (Please Print) Bobby / Tom

SAMPLES RECEIVED IN LAB AT 0-7 °C

RELINQUISHED BY (SIG.) (SAMPLER)	DATE/TIME	RECEIVED BY (SIG.)	DATE/TIME
Bobby [illegible]	8-6-14 2:08	[illegible]	8/6/14 2:09
RELINQUISHED BY (SIG.)	DATE/TIME	RECEIVED BY (SIG.)	DATE/TIME
RELINQUISHED BY (SIG.)	DATE/TIME	RECEIVED BY (SIG.)	DATE/TIME

COMMENTS:

PLEASE READ Instructions for completing this form on the reverse side.

Sampler must place a "C" for composite sample or a "G" for Grab sample in the blocks above for each parameter requested.

FORM #5

№ 281704

Appendix C

Time vs. Concentration Graphs

This page intentionally left blank.

1,1-Dichloroethane

Multi-Well Time-Series Graph

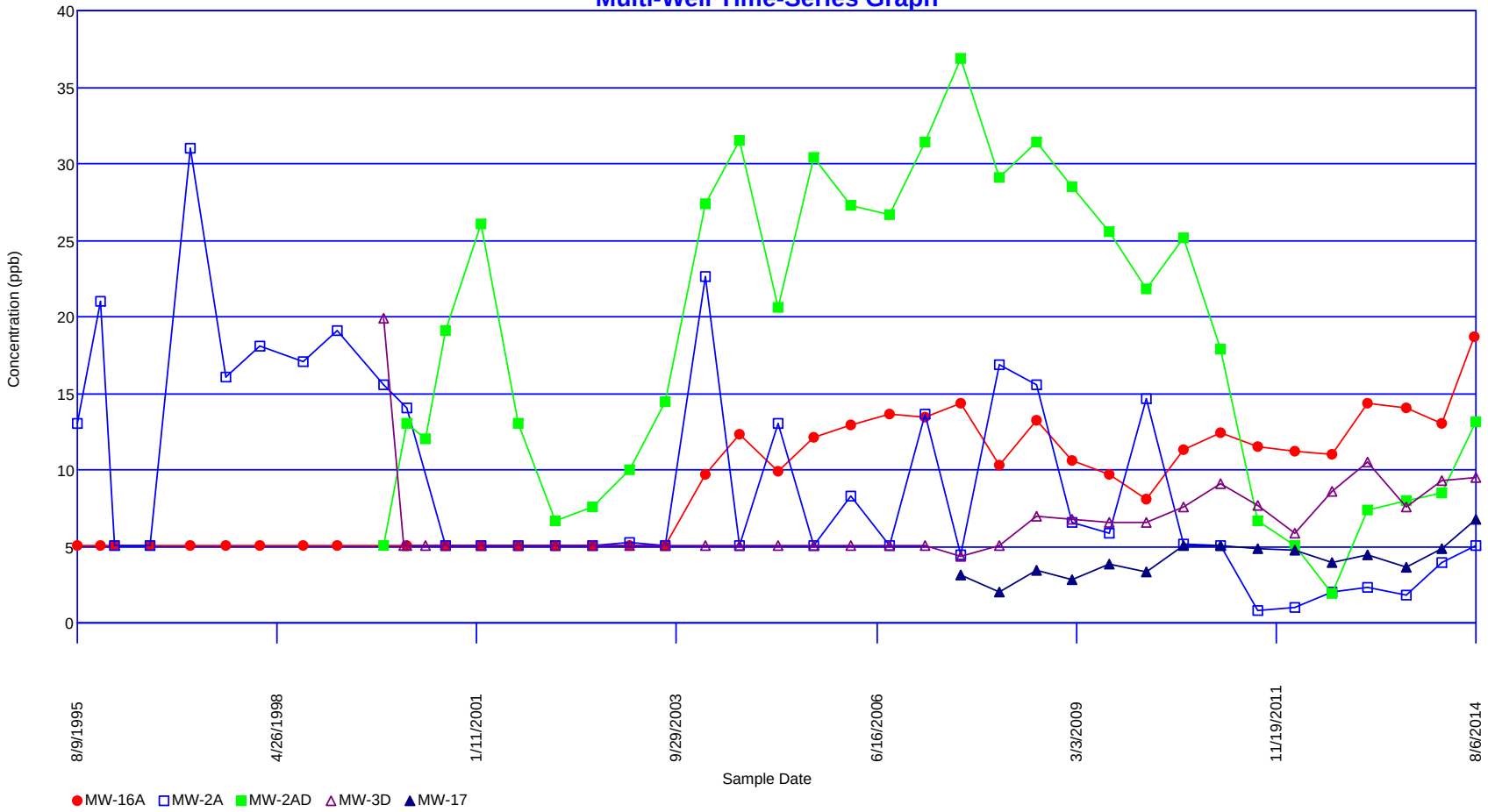

Benzene

Multi-Well Time-Series Graph

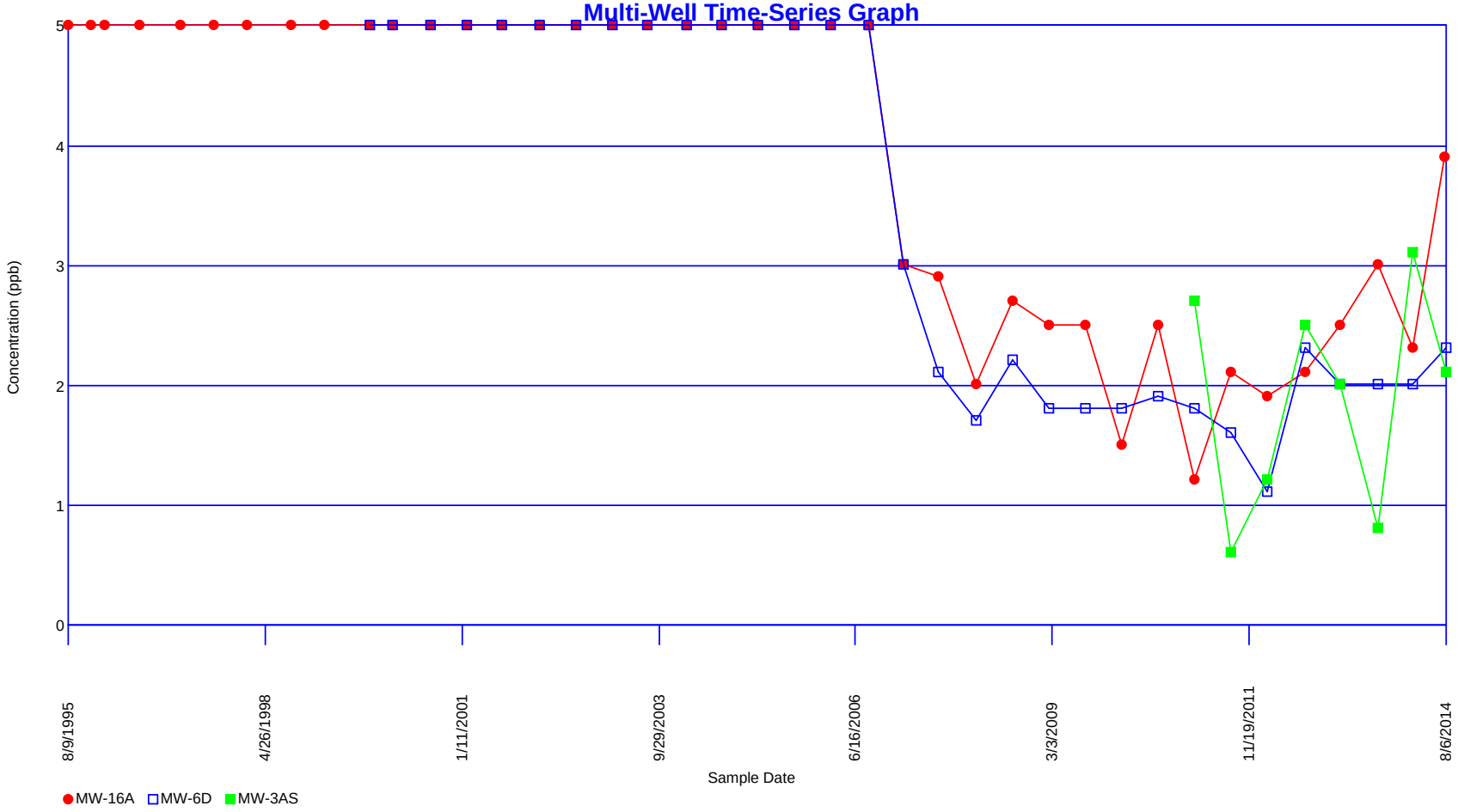

Cadmium, total

Time-Series Graph of MW-2A

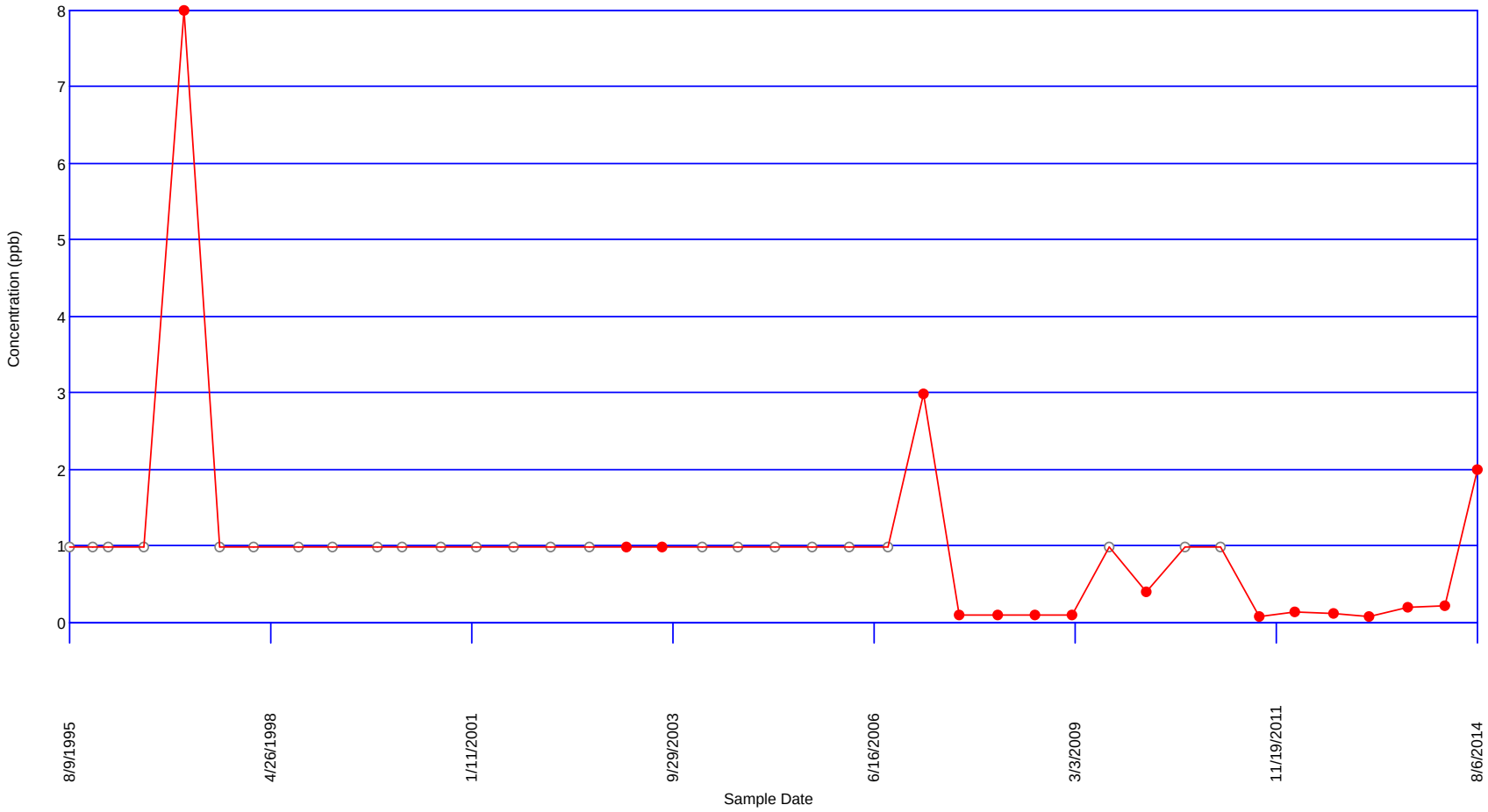

Iron, total

Multi-Well Time-Series Graph

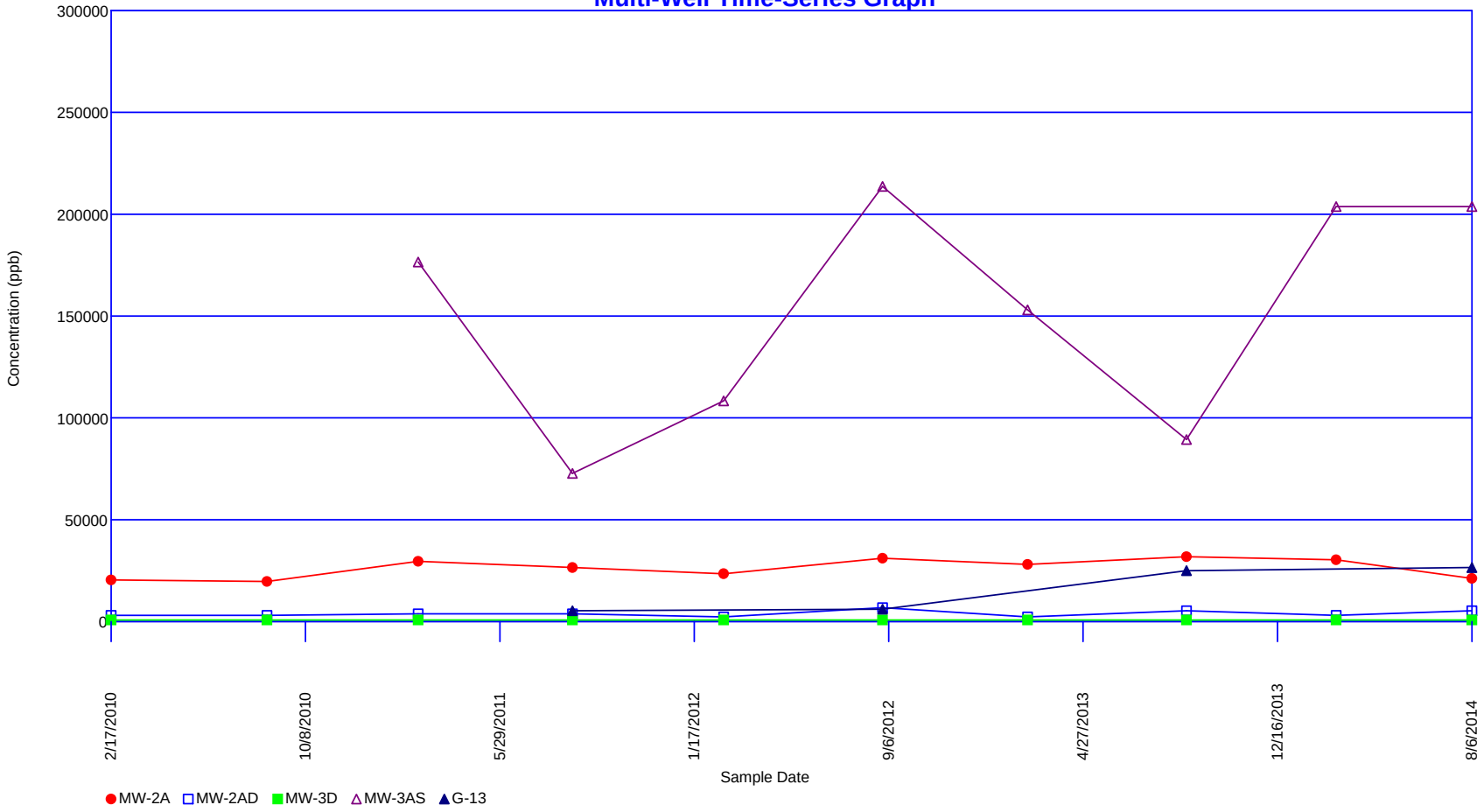

Dichloromethane (Methylene chloride)

Time-Series Graph of MW-16A

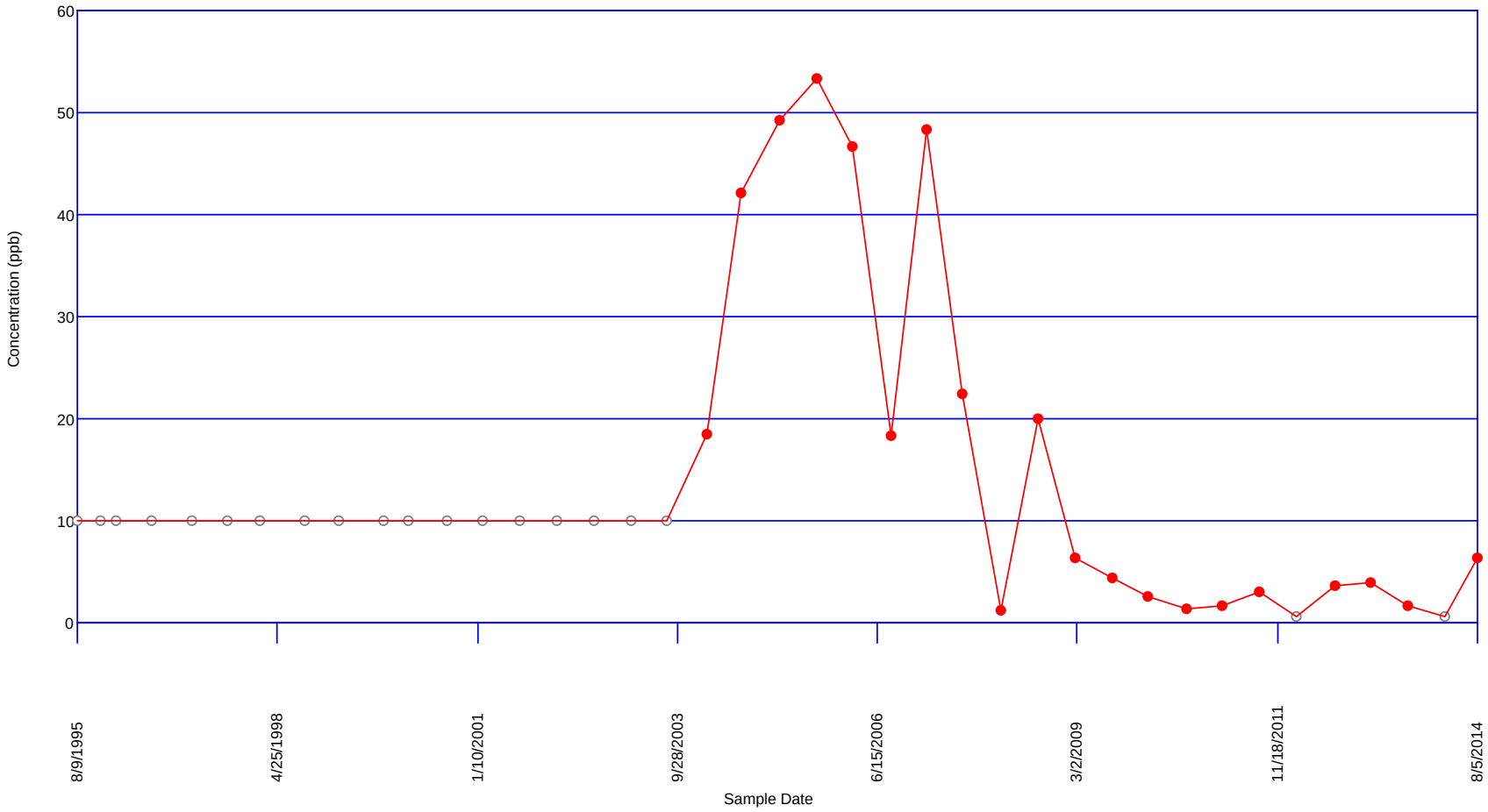

Tetrachloroethene (-ethylene)

Multi-Well Time-Series Graph

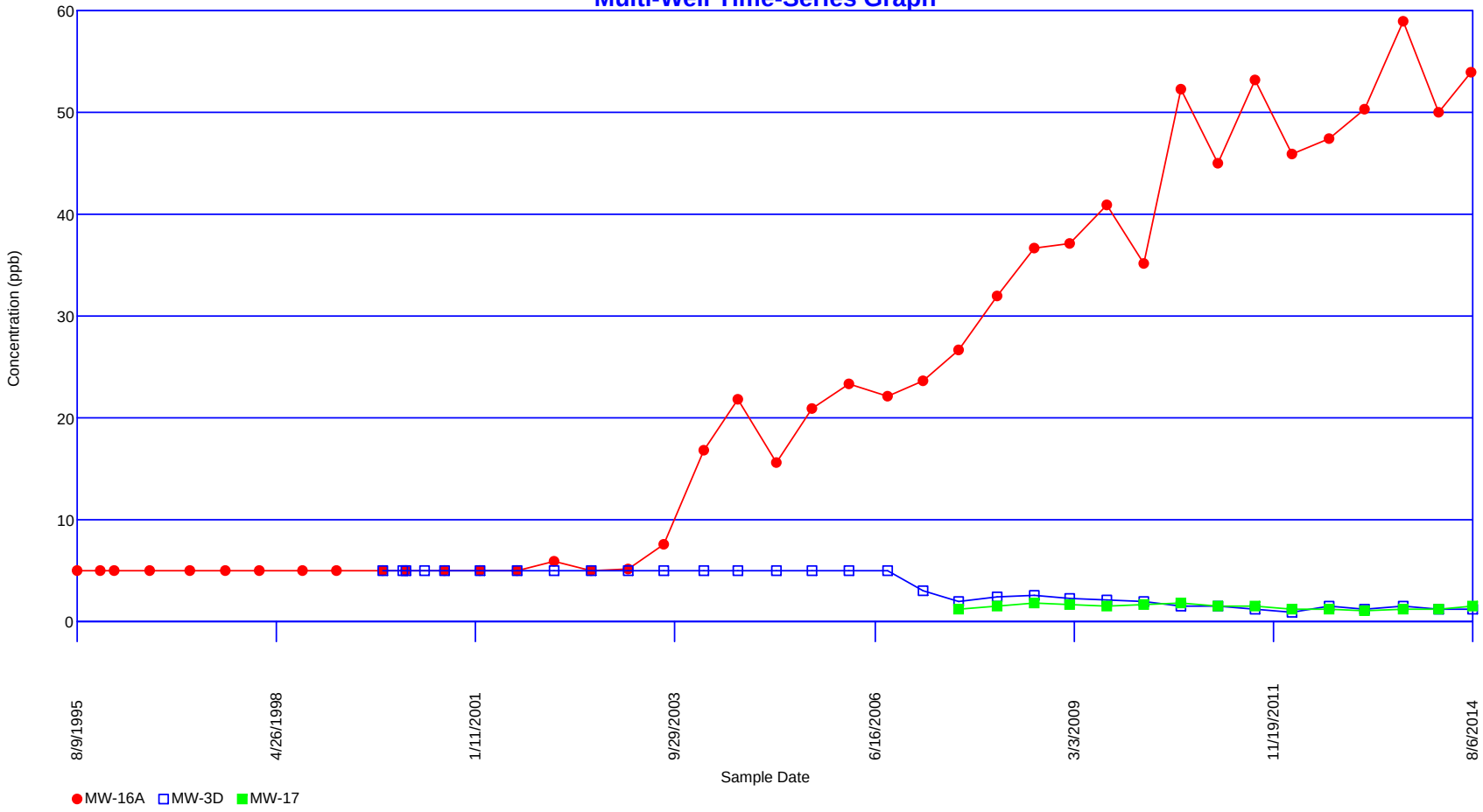

Trichloroethene (-ethylene)

Multi-Well Time-Series Graph

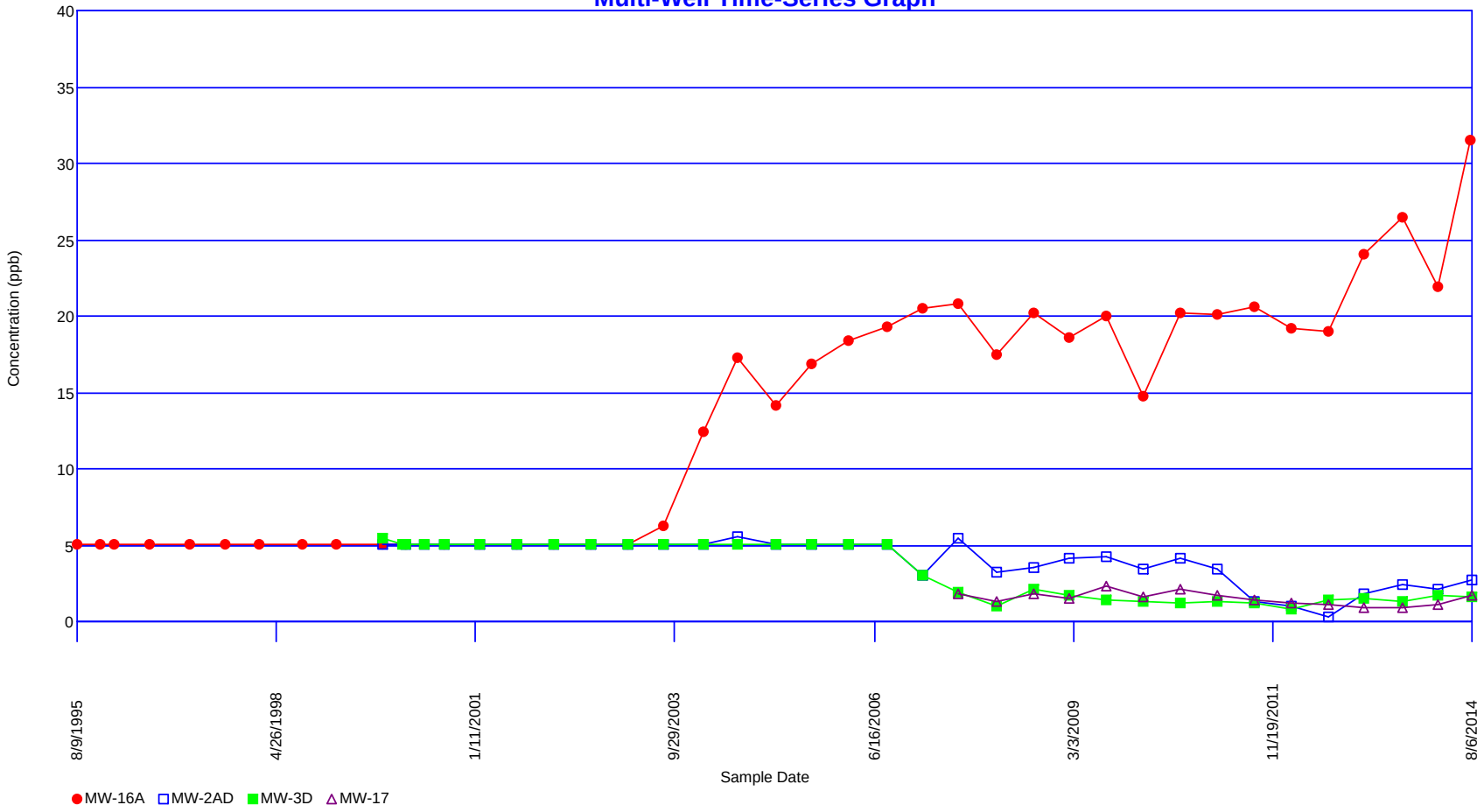

Vinyl chloride
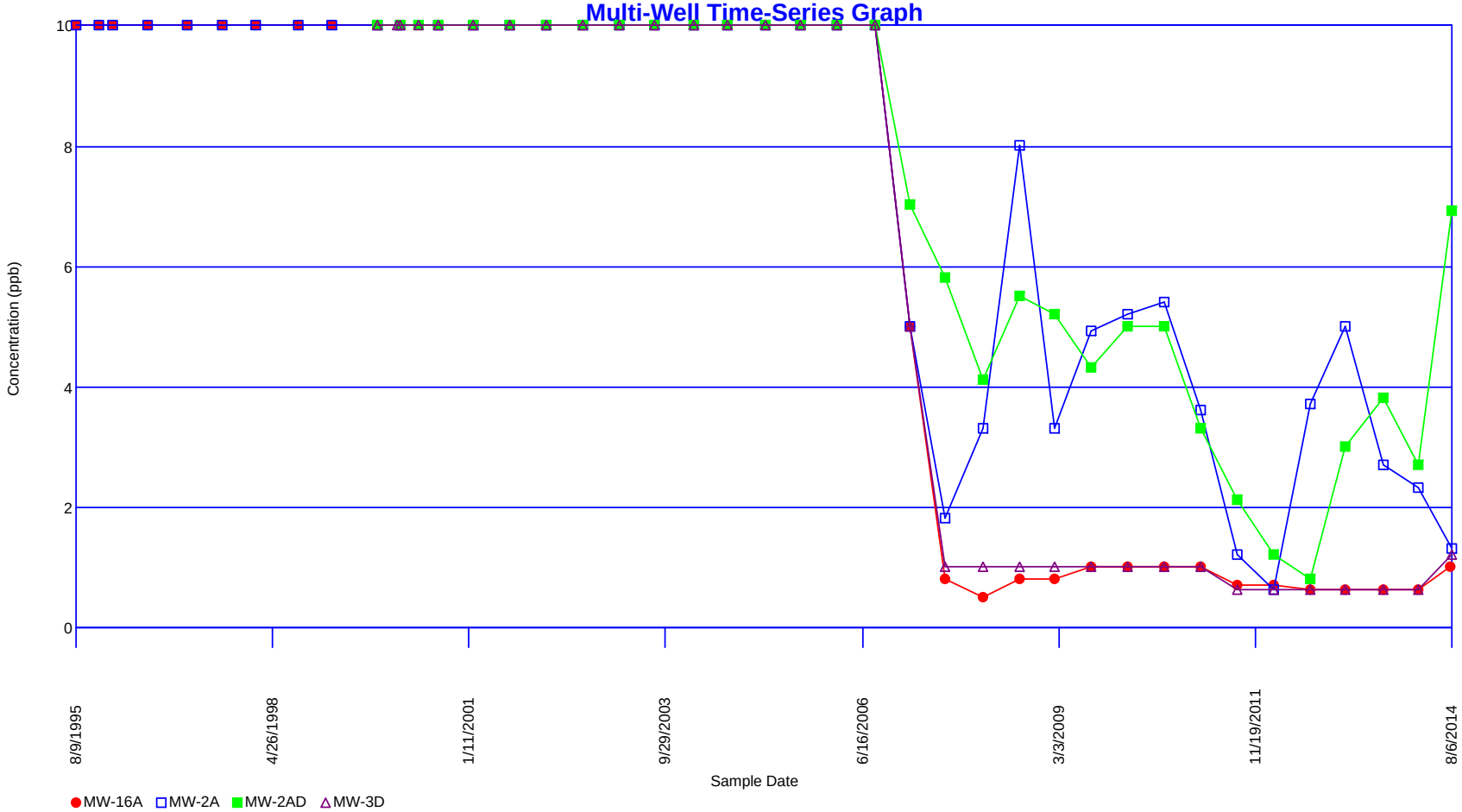
Multi-Well Time-Series Graph