3

Cumberland Co. 2002

26022002
Map

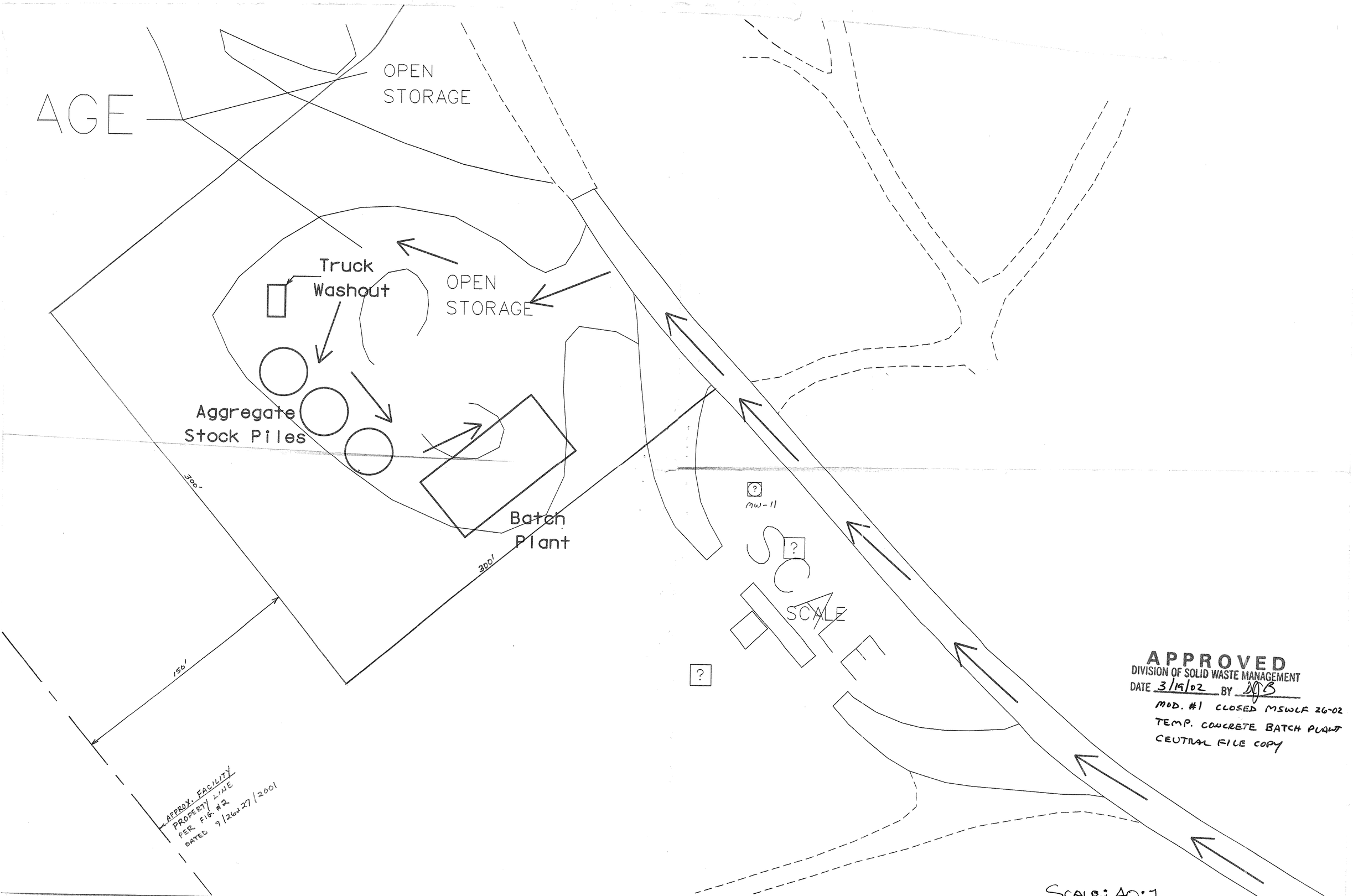
AGE
OPEN STORAGE
Truck Washout
OPEN STORAGE
Aggregate Stock Piles
Batch Plant
300'
300'
150'
MW-11
SCALE
APPROX. FACILITY PROPERTY LINE PER FIG. #2 DATED 9/26&27/2001
APPROVED
DIVISION OF SOLID WASTE MANAGEMENT
DATE 3/19/02 BY DJB
MOD. #1 CLOSED MSWLF 26-02
TEMP. CONCRETE BATCH PLANT
CENTRAL FILE COPY
SCALE: 1"=1

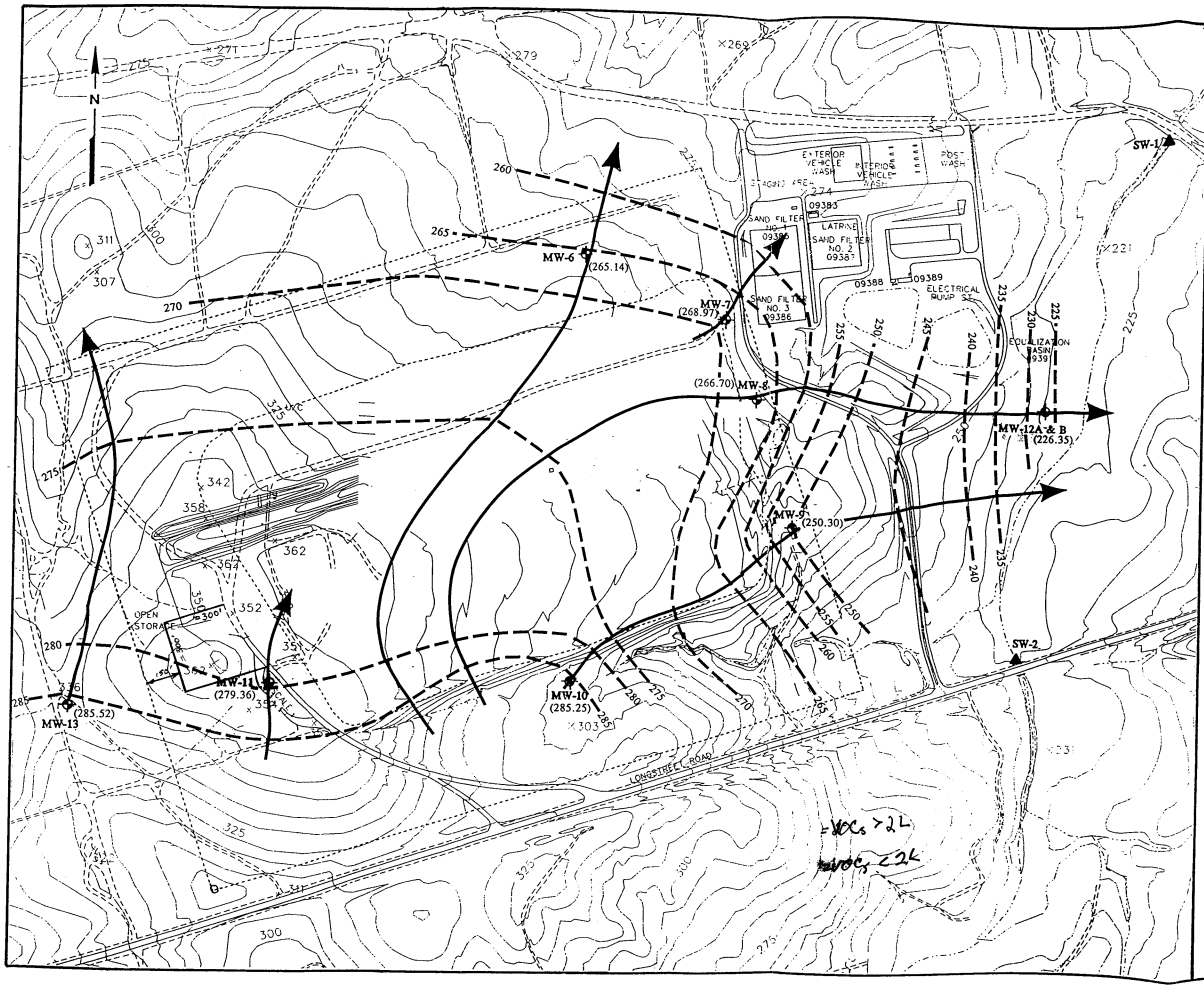

EXPLANATION

- MONITORING WELL
- SURFACE WATER SAMPLE
- STREAM
- FACILITY BOUNDARY
- 250 — TOPOGRAPHIC CONTOUR LINE
- (265.14) — GROUNDWATER ELEVATION
- GROUNDWATER FLOW DIRECTION
- 260 — GROUNDWATER CONTOUR LINE (DASHED WHERE INFERRED)

APPROVED
DIVISION OF SOLID WASTE MANAGEMENT
DATE 3/19/02 BY DB
MOD. #1 CLOSED MSWLF 26-02
TEMP. CONCRETE BATCH PLANT.
CENTRAL FILE COPY

NOTES:
BASE MAP AND MONITORING WELL LOCATIONS PROVIDED BY ENVIRONMENTAL AND NATURAL RESOURCES DIVISION, FORT BRAGG

MONITORING WELL LOCATIONS ARE APPROXIMATE

200 0 400 600
SCALE IN FEET

Directorate of Public Works and Environment
Longstreet Road MSW Facility
Fort Bragg, North Carolina

BPA Environmental & Engineering, Inc.

GROUNDWATER CONTOUR MAP
SEPTEMBER 26 & 27, 2001

FIGURE 2

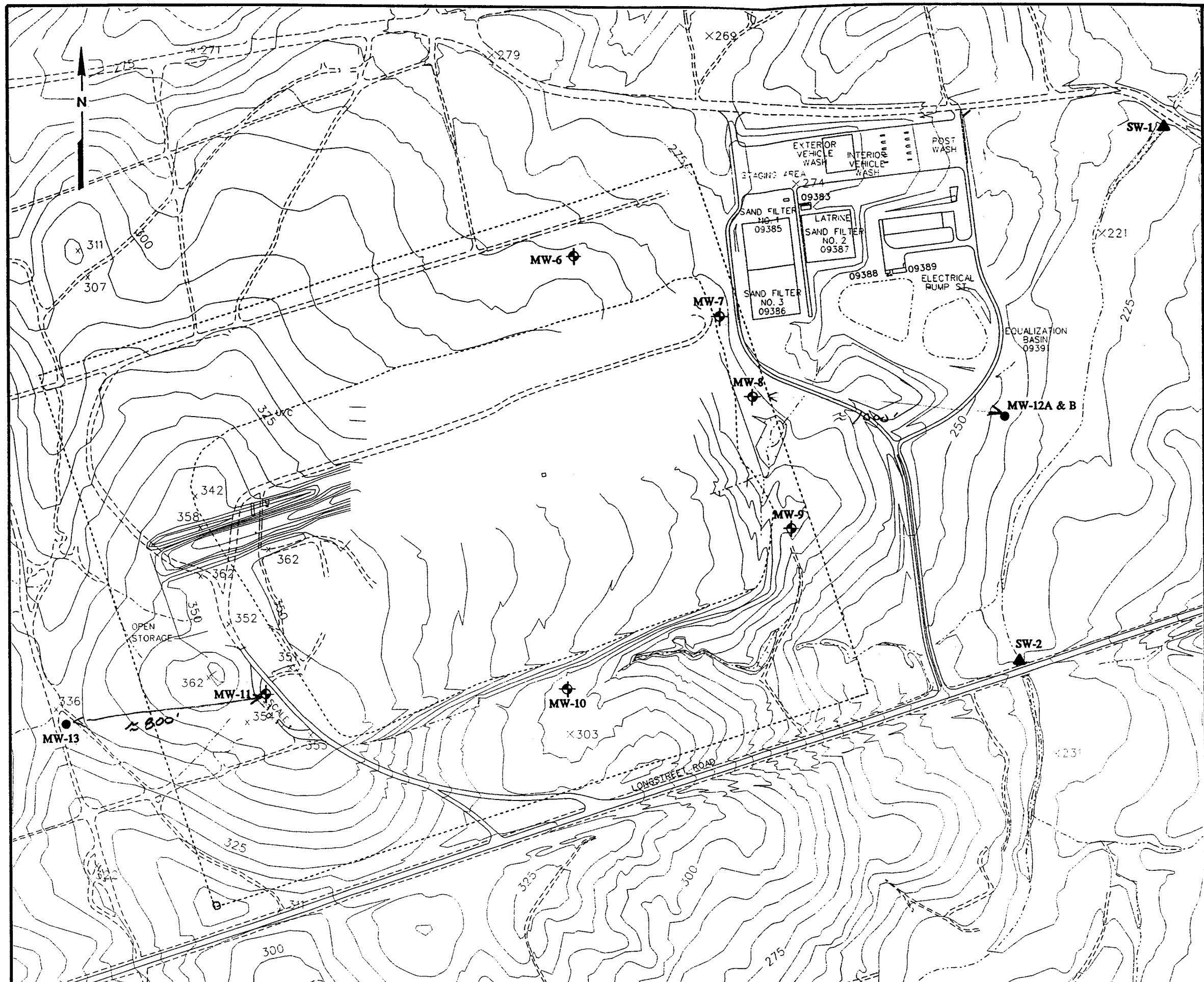

EXPLANATION

- MONITORING WELL
- PROPOSED MONITORING WELL
- SURFACE WATER SAMPLE
- FACILITY BOUNDARY
- 250 TOPOGRAPHIC CONTOUR LINE
- STREAM

NOTES:
BASE MAP AND MONITORING WELL LOCATIONS PROVIDED BY ENVIRONMENTAL AND NATURAL RESOURCES DIVISION, FORT BRAGG

MONITORING WELL LOCATIONS ARE APPROXIMATE

200 0 400 600
SCALE IN FEET

Directorate of Public Works and Environment
Longstreet Road MSW Facility
Fort Bragg, North Carolina

BPA Environmental & Engineering, Inc.

MONITORING WELL LOCATION MAP

FIGURE 2