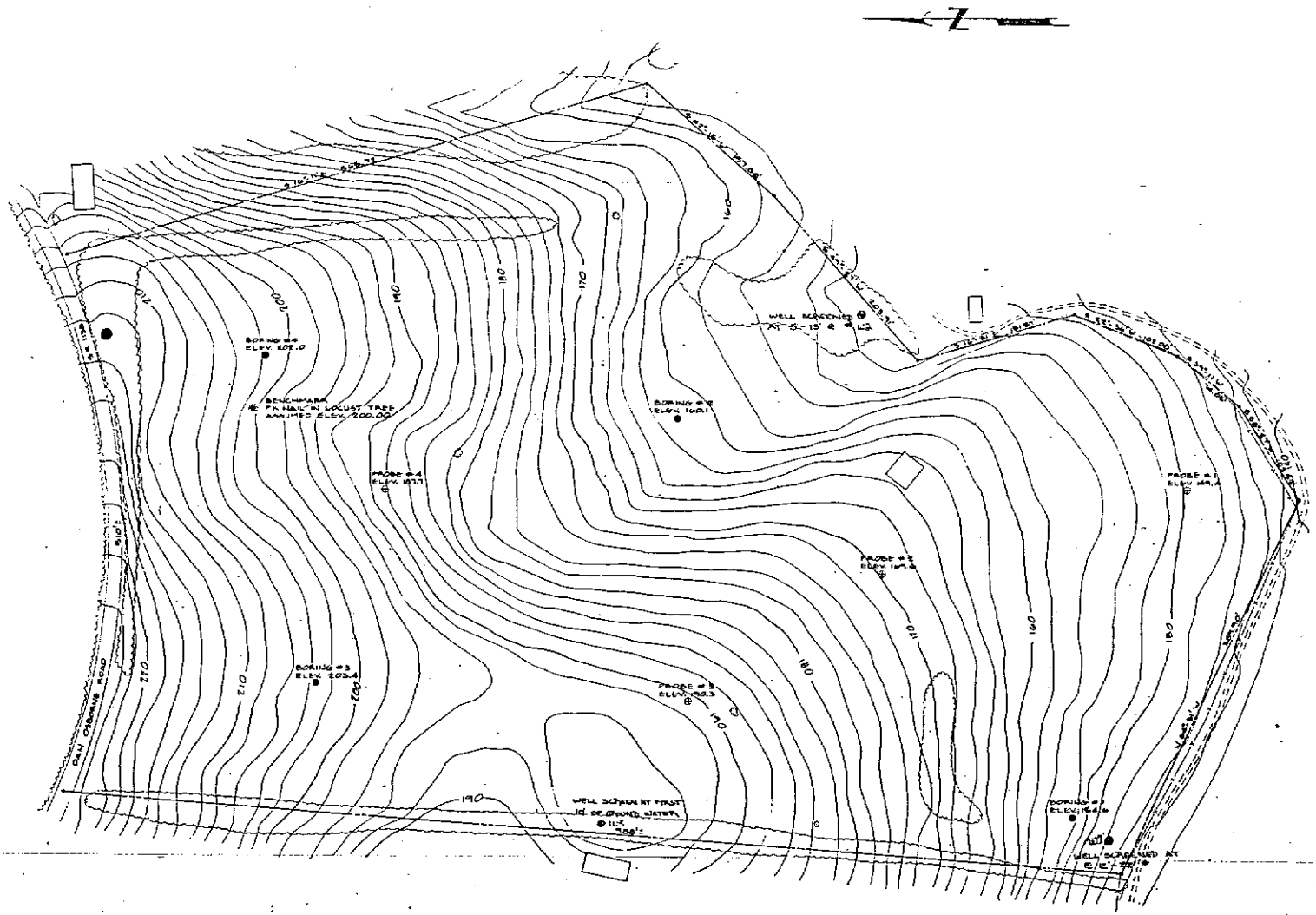

Reduce at "The Building" Reproduction Room.

8½ x 11

⊕ APPROX. MONITORING WELL LOCATION

* WELL SCREEN DEPTHS BASED ON RECORDED WATER LEVELS IN NEARBY BORINGS.

DATE	BY	REV	DESCRIPTION

MUNICIPAL ENGINEERING SERVICES CO., P.A.
CONSULTING ENGINEERS
GARNER, N.C.

PROJECT: ALLEGHANY COUNTY LANDFILL
CLIENT: ALLEGHANY COUNTY, N.C.
TITLE: EXISTING TOPOGRAPHY

SCALE 1" = 50'	DRAWN BY LWD	PROJ. NO.	DRAWING NO.
DATE AUGUST 1981	CHKD BY	80-13	2 OF 6

NORTH CAROLINA PROFESSIONAL ENGINEER SEAL #2212 JIMMY D. WOODIE

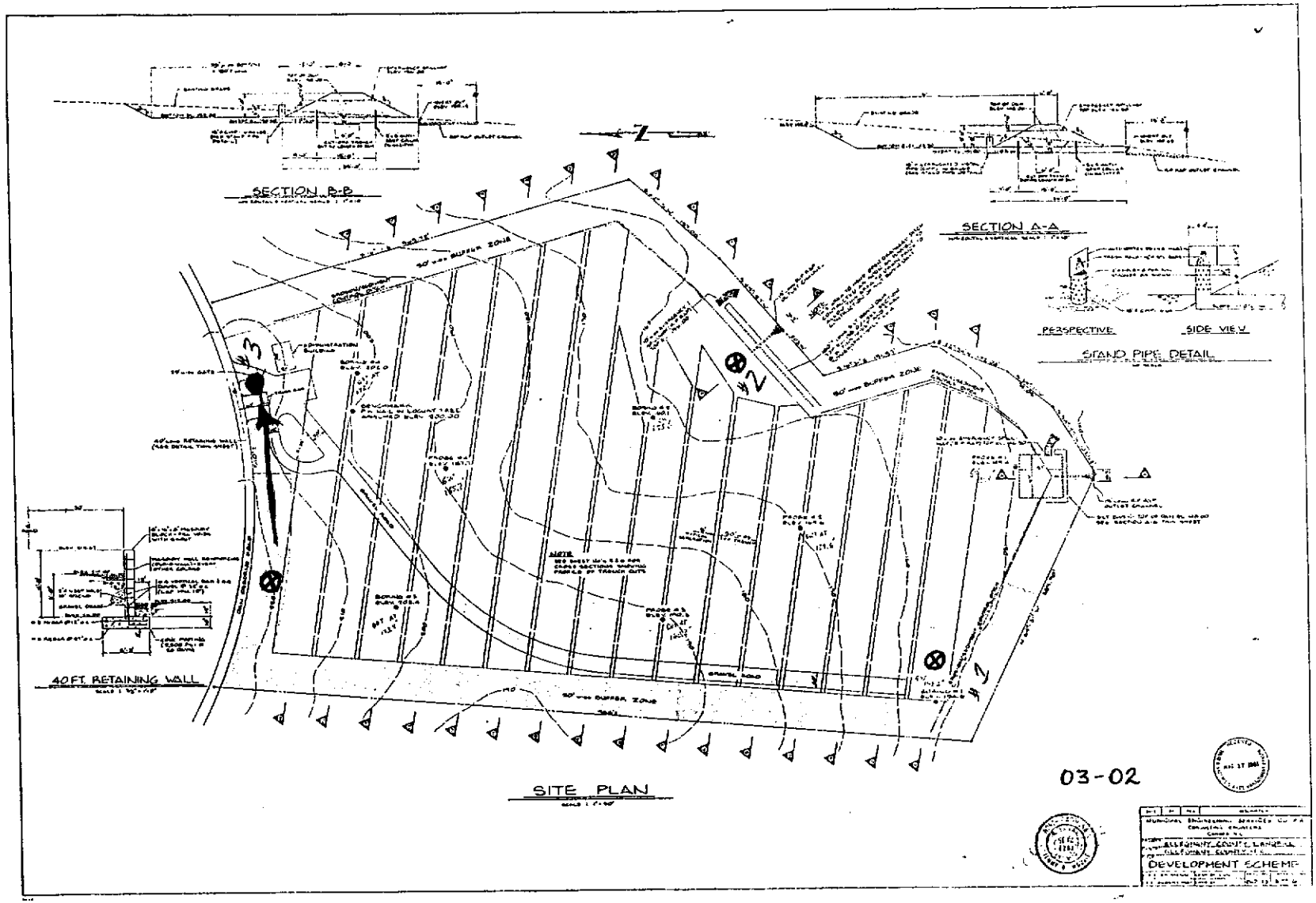
SECTION B-B
SECTION A-A
PERSPECTIVE
SIDE VIEW
STAND PIPE DETAIL
40 FT. RETAINING WALL
SITE PLAN
03-02
DEVELOPMENT SCHEME

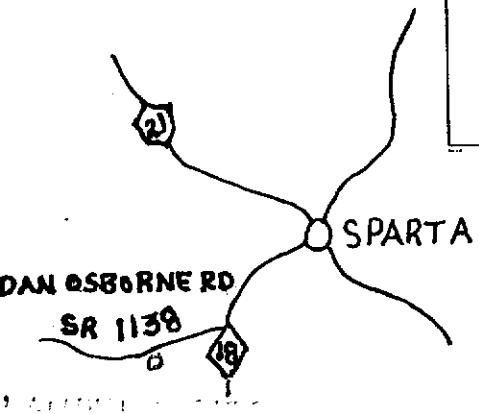
21
SPARTA
DAN OSBORNE RD
SR 1138
18

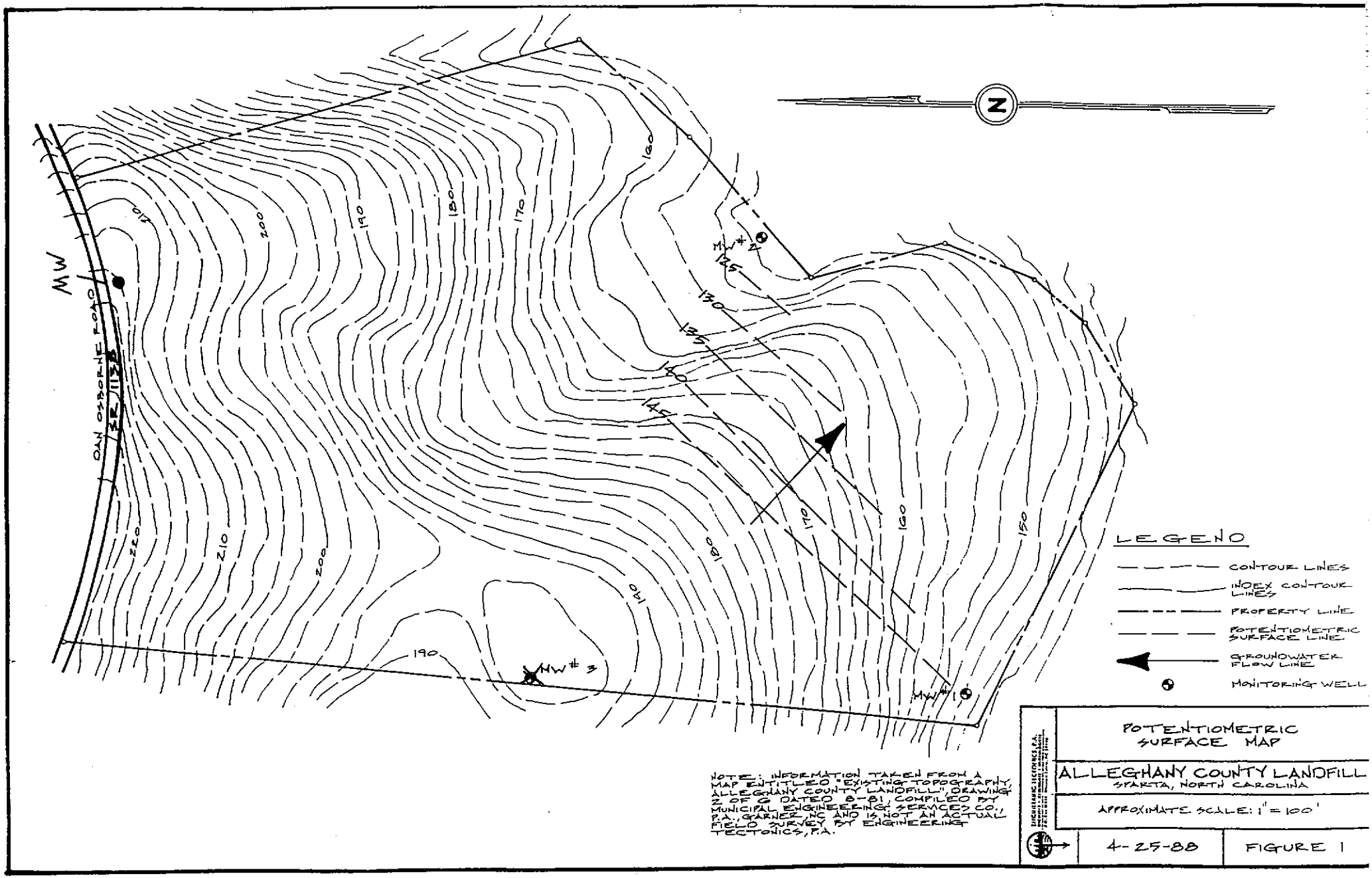

NOTE: INFORMATION TAKEN FROM A MAP ENTITLED "EXISTING TOPOGRAPHY, ALLEGHANY COUNTY LANDFILL", DRAWING 2 OF 6 DATED 8-81, COMPILED BY MUNICIPAL ENGINEERING SERVICES CO., P.A., GARNER, NC AND IS NOT AN ACTUAL FIELD SURVEY BY ENGINEERING TECTONICS, P.A.

ENGINEERING TECTONICS, P.A.

POTENTIOMETRIC SURFACE MAP

ALLEGHANY COUNTY LANDFILL
SPARTA, NORTH CAROLINA

APPROXIMATE SCALE: 1" = 100'

4-25-88

FIGURE 1

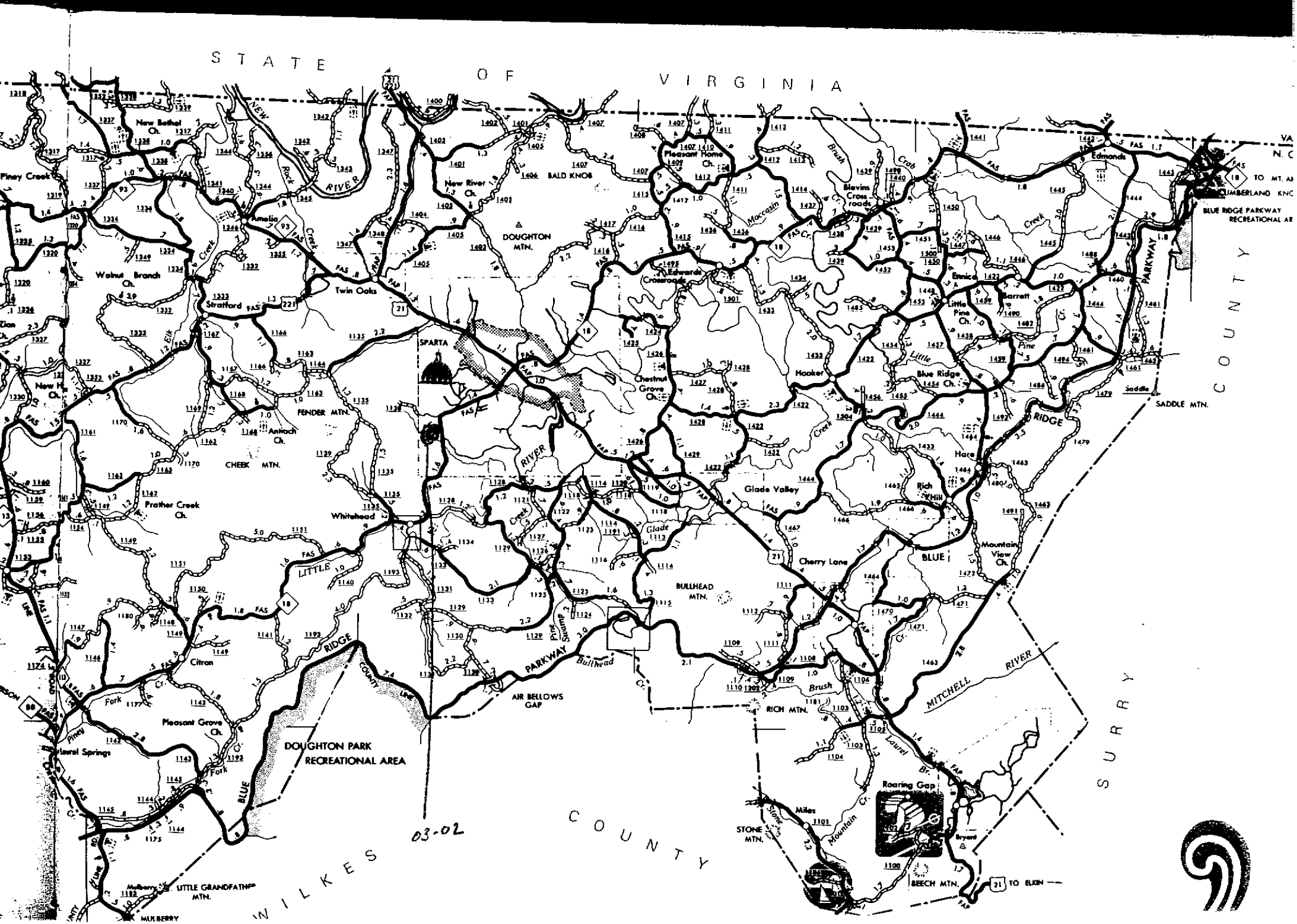
STATE OF VIRGINIA
WILKES COUNTY
SURRY COUNTY
DOUGHTON PARK RECREATIONAL AREA
BLUE RIDGE PARKWAY RECREATIONAL AR
TO MT. AI
CUMBERLAND KNO
SADDLE MTN.
SPARTA
DOUGHTON MTN.
BALD KNOB
New River Ch.
Pleasant Home Ch.
Blevins Cross roads
Edmonds
Edwards Crossroads
Ennice
Barrett
Little Pine Ch.
Blue Ridge Ch.
Hooker
Chestnut Grove Ch.
Glade Valley
Rich Hill
Hare
Mountain View Ch.
Cherry Lane
BULLHEAD MTN.
RICH MTN.
Roaring Gap
Miles
STONE MTN.
BEECH MTN.
Bryant
TO ELKIN
AIR BELLOWS GAP
Twin Oaks
Amelia
Stratford
Walnut Branch Ch.
Piney Creek
New Bethel Ch.
New H. Ch.
FENDER MTN.
Antioch Ch.
CHEEK MTN.
Prather Creek Ch.
Whitehead
Citron
Pleasant Grove Ch.
Laurel Springs
LITTLE GRANDFATHER MTN.
MULBERRY
NEW RIVER
Rock Creek
Elk Creek
LITTLE RIVER
Glade Creek
Pine Swamp
Bullhead Cr.
Brush Cr.
Moccasin Cr.
Crab Creek
Little Pine Cr.
Laurel Br.
Mountain Cr.
Stone Cr.
MITCHELL RIVER
BLUE RIDGE PARKWAY
03-02

LEGEND

- ☐ PROPOSED LANDFILLS
- ⬡ EXISTING LANDFILLS
- △ OPEN DUMPS

03-02
Alleghany Co. LF
SR 1138

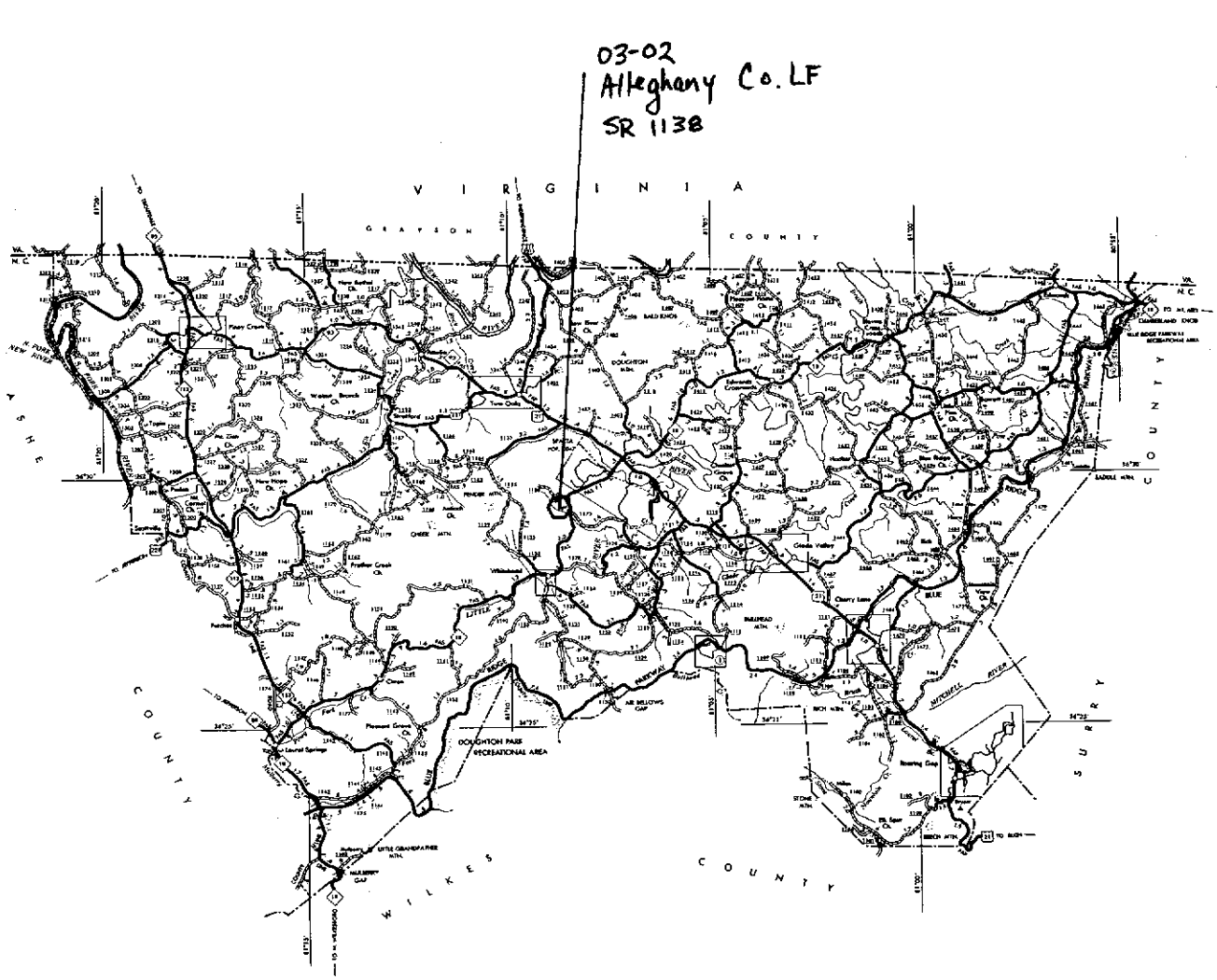

SCALE

SCALE FOR ENLARGEMENTS

ALLEGHANY COUNTY

NORTH CAROLINA

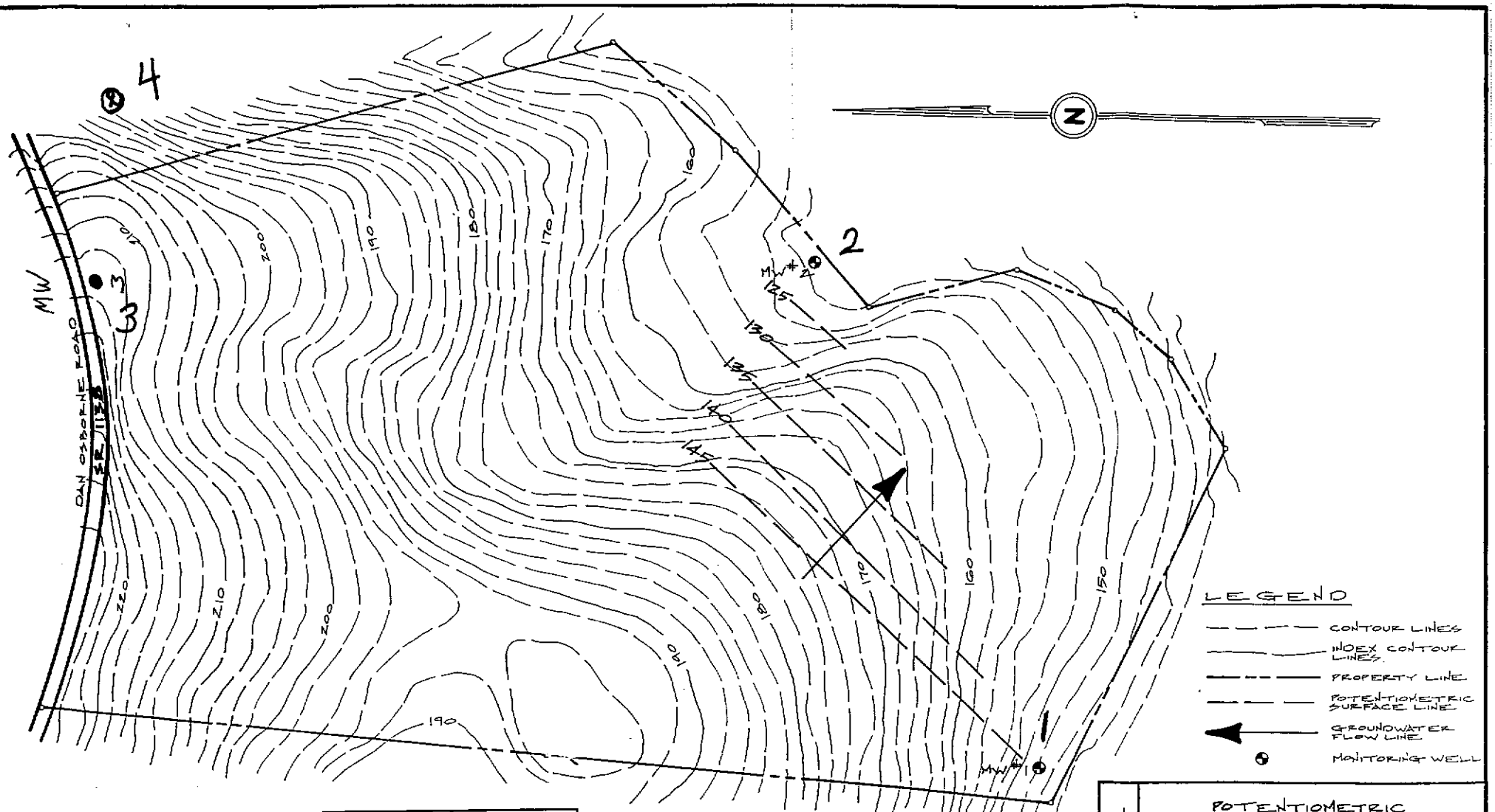

Post-it® Fax Note 7671	Date 4/4/96	# of pages ▶ 1
To Dean Gokel	From L. Rose	
Co./Dept. Geo Chem	Co. Solid Waste	
Phone #	Phone # 733-0692 - Ext 257	
Fax # 460-0167	Fax #	

NOTE: INFORMATION TAKEN FROM A MAP ENTITLED "EXISTING TOPOGRAPHY, ALLEGHANY COUNTY LANDFILL", DRAWING 2 OF 6 DATED 8-81, COMPILED BY MUNICIPAL ENGINEERING SERVICES CO., P.A., GARNER, NC AND IS NOT AN ACTUAL FIELD SURVEY BY ENGINEERING TECTONICS, P.A.

ENGINEERING TECTONICS, P.A.

POTENTIOMETRIC SURFACE MAP

ALLEGHANY COUNTY LANDFILL
SPARTA, NORTH CAROLINA

APPROXIMATE SCALE: 1" = 100'

4-25-88

FIGURE 1