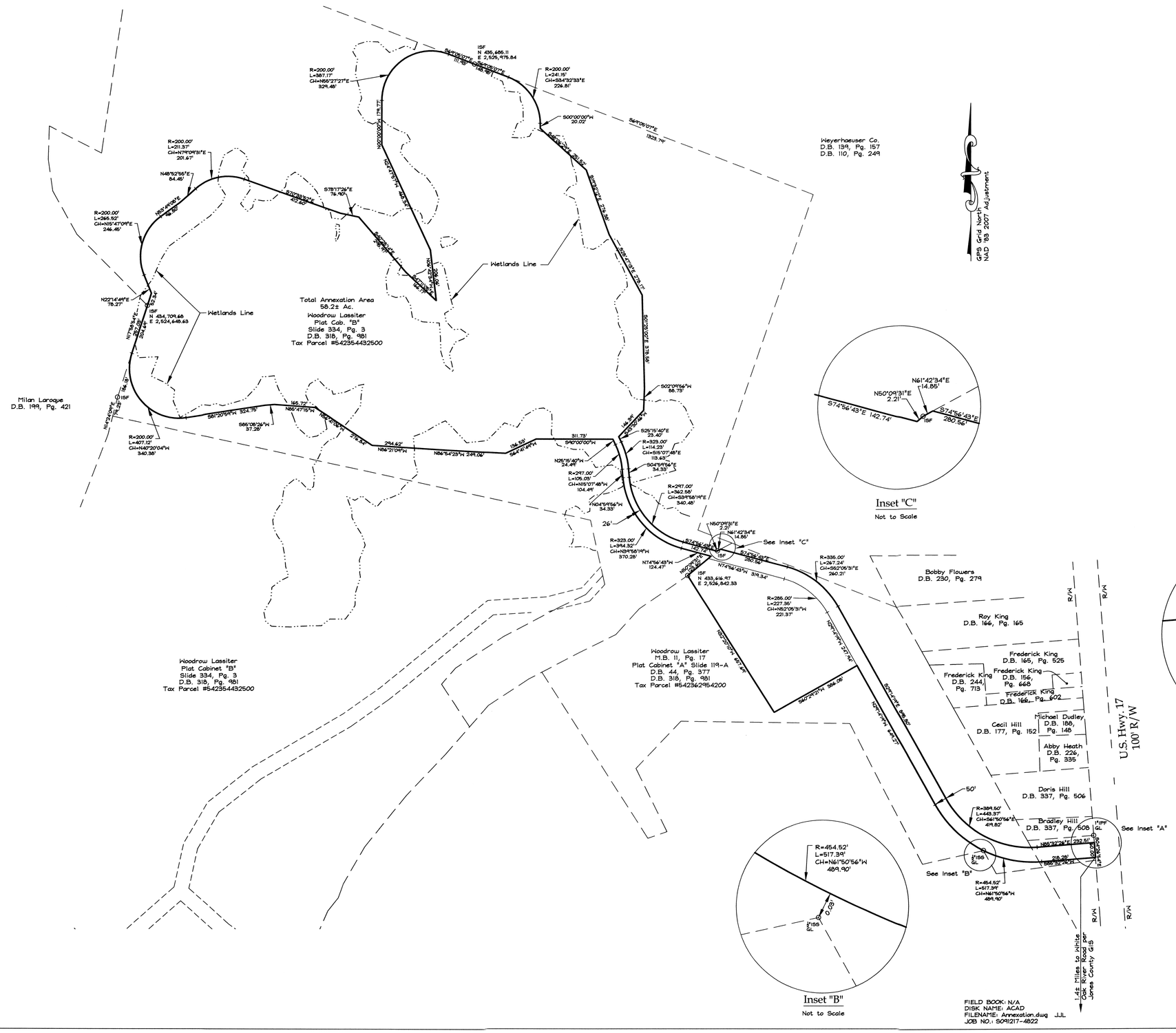

Inset "C"
Not to Scale

Inset "B"
Not to Scale

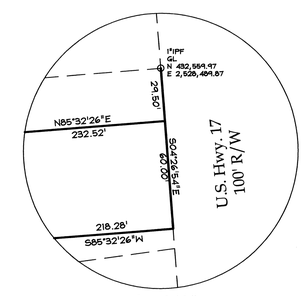

Inset "A"
Not to Scale

Legend:

IPF - Iron Pipe Found
GL - Ground Level
R/W - Right-of-way
R - Radius
L - Arc Length
CH - Chord

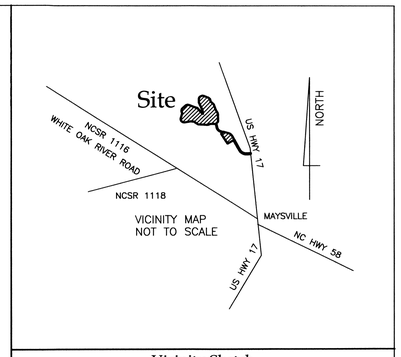

Vicinity Sketch
Not to Scale

NOTE:

1. This Map prepared from survey data dated May, 2011, Computed information.
2. Wetlands line delineated by Pittman Soil Consulting and surveyed in April, 2011.
3. Computed area for Landfill site taken from an electronic overlay of design work furnished by ERM, NC PC.
4. All distances are horizontal ground, U.S. survey feet.
5. All acreages calculated by coordinates.
6. No Register of Deed search done by or furnished to surveyor regarding Deed or Covenant Restrictions.
7. The GPS portion of the boundary work was performed to third order, Class I, FGCC specifications, The coordinates were obtained by Real Time Kinematic Differential GPS Observations using Trimble Survey Grade 5800 GPS Unit, NCGS RTK Network Adjustments to NC Grid NAD' 83, 2007 Adjustments with average positional accuracy of 0.09'.

NORTH CAROLINA PROFESSIONAL SEAL L-2884 LAND SURVEYOR EDWIN N. POLEY
5/18/11

ANNEXATION AND REZONING MAP

Jones County C&D Landfill

White Oak Twp., Jones Co., North Carolina

M&M Land Development, Inc.
166 Center Street
Jacksonville, North Carolina 28546
(910) 938-5900

DATE: 05/16/11
SCALE: 1"=200'

GRAPHIC SCALE: 1"=200'
0 100 200 400 600
FEET

FIELD BOOK: N/A
DISK NAME: ACAD
FILENAME: Annexation.dwg JJL
JOB NO.: S091217-4822

Parker & Associates, Inc.
Consulting Engineers - Land Surveyors - Land Planners
P.O. Box 976 - 28541-0976
306 New Bridge Street - 28540
Jacksonville, North Carolina
Phone (910) 455-2414 - Fax (910) 455-3441
Firm License Number: F-0108

Shaping Horizons

\\tsclient\L\Land Projects 3\C&D Landfill Boundary-Control\dwg\Annexation.dwg, 5/18/2011 11:01:01 AM, JJL