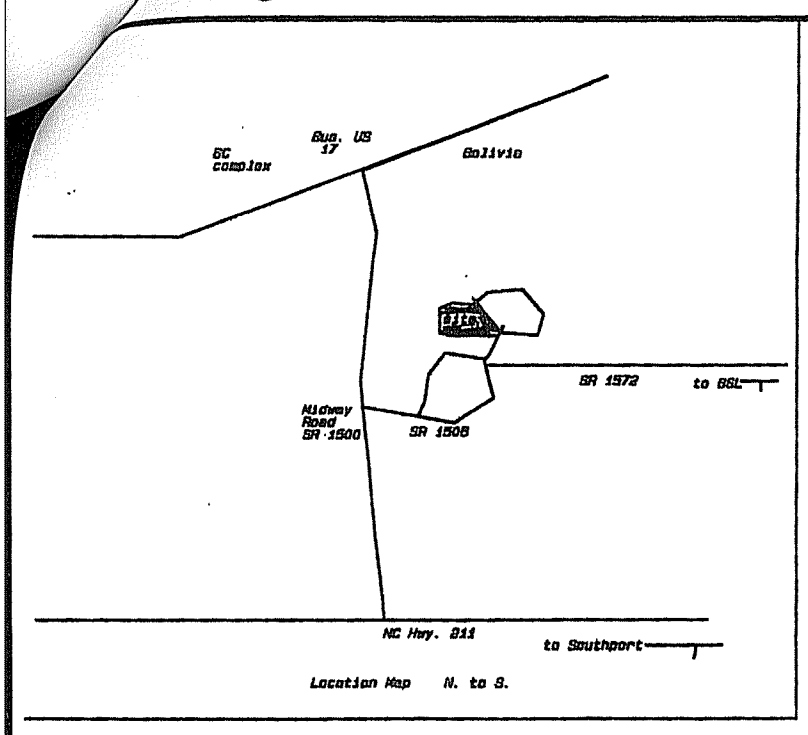

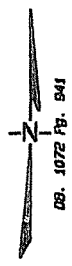

Legend

TSS Iron Stake Set
PK PK Nail
EIP Existing Iron Pipe
EIS Existing Iron Stake
℄ Centerline

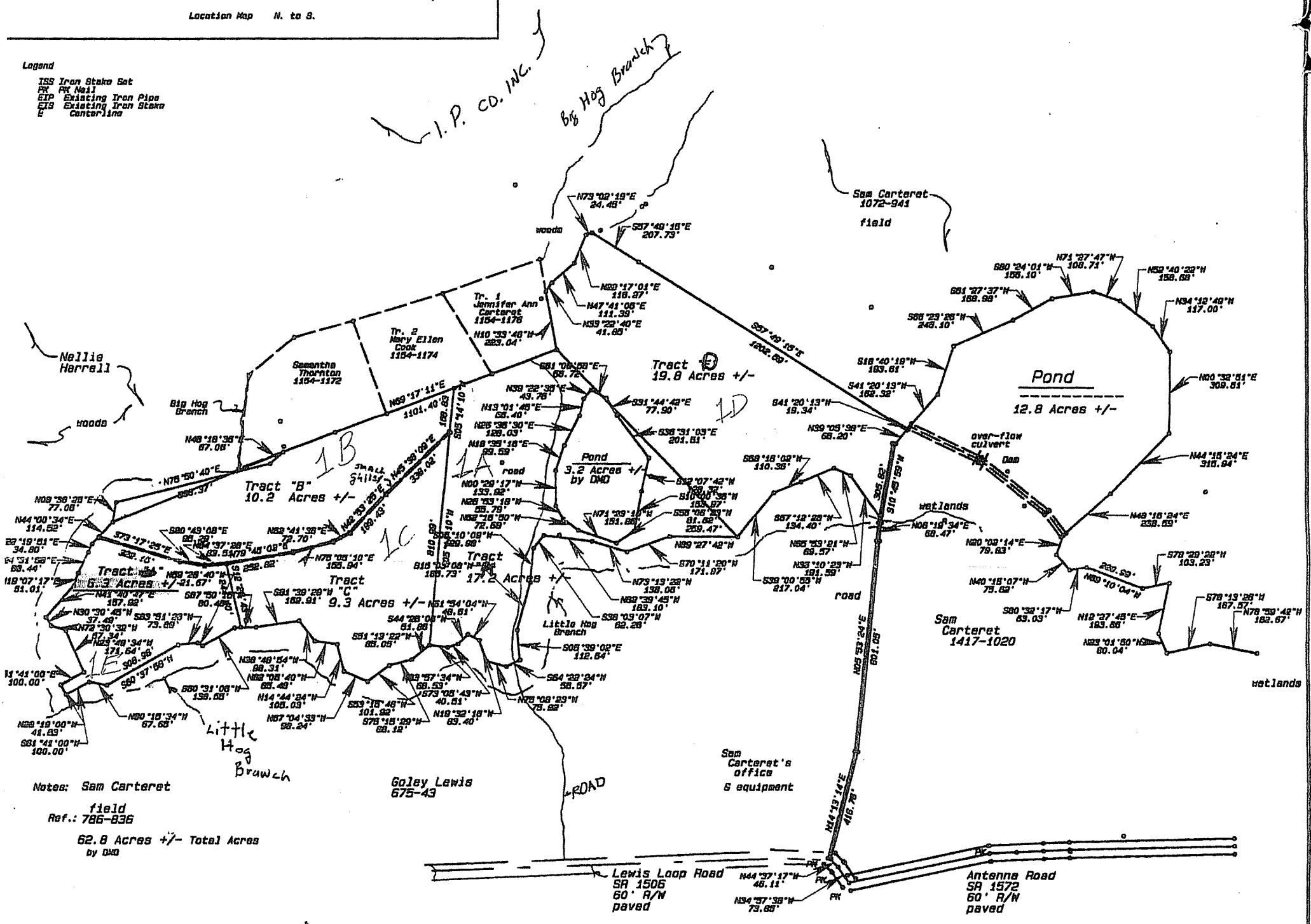

Notes: Sam Carteret field Ref.: 786-836

62.8 Acres +/- Total Acres by DMD

NORTH CAROLINA PROFESSIONAL SEAL L-2826 LAND SURVEYOR DAVEY G. WILLIAMSON

Map For

Sam Carteret

Map showing the uplands-cleared area for an enviromental permit

Towncreek Twn., Brunswick Co., NC
14 Nov. 2001 Scale: 1"= 400'
Ref.: portion of land of DB. 1072 Pg. 941
Rev.: 4 Dec. 2001
Rev.: 27 May 2002
Rev.: 18 Dec. 2002
divided into tracts, A, B, C, D, and E.

GRAPHIC SCALE 1"=400'

0 400 800 1200

Davey G. Williamson
Surveyor
713 South Shore Drive
BSL, NC 28461
845-8656

RECEIVED/DENR/DWQ
JAN 15 2013
Aquifer Protection Section